

State of Maryland



2005



Calendar Year

HIGHWAY LOCATION REFERENCE

Data as of December 31, 2005

VOLUME 2

HARFORD Co. Thru WORCESTER Co.

Including Baltimore City




Published by:

Maryland Department of Transportation

State Highway Administration

Highway Information Services Division



STATE HIGHWAY LOCATION REFERENCE

Introduction

The State Highway Administration's (SHA) Highway Location Reference (HLR) uniquely identifies roadway locations by using milepoints. It also provides the most commonly requested data elements of the state roadway network.

As new programs are proposed and implemented to deal with complex problems, highway data keyed to a common reference system facilitate useful comparisons to highway characteristics, government and administrative jurisdictions, geographic locations, program expenditures, traffic, services, etc. A common HLR system provides detail and the comparison of data necessary for planning, developing programs, and managing the highway activities.

SHA personnel frequently utilize the Visidata system to collect and analyze roadway data. This HLR provides physical and administrative information about the section of highway being viewed, and relates to Visidata using the highway inventory route number. Associated milepoints used in Visidata may however vary slightly from those used in this HLR.

The Highway Information Services Division (HISD) records changes to the state highway system during the calendar year, and annually updates its database with this information. The HLR is based on highway conditions as of December 31, 2005.

The Two-Volume HLR is available on the HISD Intranet web site, and is accessible by typing in the browser's Address Bar <http://170.93.28.35/hisd/databasemanagement/hlr.asp>. It is not currently available on the SHA Internet site.



GENERAL INFORMATION

The HLR is arranged sequentially by county and by route number. Included are all State maintained highways and service roads.

Milepoints for concurrent posted routes are included under each pertinent route number.

The State Highway System is aggregated into primary and secondary routes by rural and urban designation.

Highways may be listed as undivided, divided or CTL (center turn lane) and by full, partial, or no control of access.

Milepoints are established for junctions of all state highways, functionally classified roads, interchange ramps, bridge structures, railroad crossings, traffic counts, exit numbers, interstate mile markers, speed limit signs, and geographical boundaries.

The total marked lanes are listed including the traveled-way surface widths. Surface type codes are explained at the bottom of each page.

The maps included in this reference are provided for quick reference. If further detail is needed, please contact Kevin Powers of this office at 410-545-5518 or by email at kpowers@sha.state.md.us.

The Average Annual Daily Traffic (AADT) information provided is for calendar year 2005.

For your information and use, we have included a "Route Alert List." This list of routes describes at a glance the additions, deletions and major changes to state routes that occurred during the 2005 calendar year.

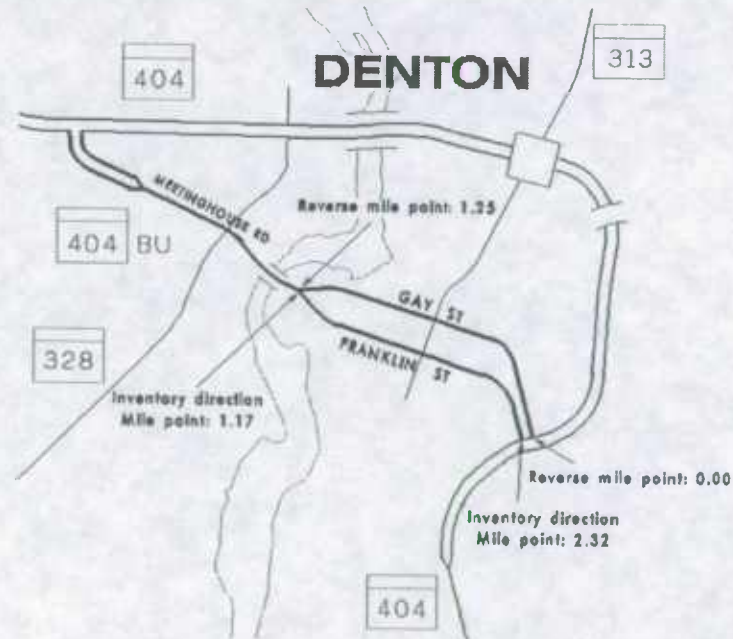



Couplets

Some Maryland numbered routes are composed of, or have sections that are, two separate routes carrying traffic in opposite directions. These roads can have different names and different lengths. In order to better represent this data they have been coded as couplets. The data for the couplet in the main inventory direction is included in the main body of data; while the opposite direction, the reverse-inventory direction, is presented following the main body of data. Because these separate routes are usually different lengths, the mile points for the reverse-inventory section of a couplet begin at the end of the inventoried route. Mile points for the reverse inventory direction are referred to as reverse mile points. As the routes are different, there is no correlation between the mile points.

Couplet Description:

Typically a section of road with a State Route Number assigned, which consists of separate one way streets, in cities or towns where city blocks separate the non-cardinal from the cardinal roadways. An example of a couplet is MD 404-BU in Caroline County, providing a business route through Denton, where Franklin St is the eastbound section of MD 404-BU and Gay St is the westbound section of MD 404-BU.





This HLR represents only a portion of the data included in the Highway Information System. Additional data may be obtained by directing your request to Mr. Michael R. Baxter at 410-545-5511.


Restriction of Liability:

The information in this document is provided as a public service by SHA. SHA makes no claims, promises or guarantees about the accuracy, completeness, or adequacy of the contents of these documents and expressly disclaims liability for any errors and omissions in the contents of these documents.

All route, traffic, and travel data in this document are developed to support internal uses, primarily transportation planning. Any and all data are provided "as is" with the understanding that no warranty of any kind, whether implied, expressed or statutory, is given with respect to the contents of this document. Any and all conclusions or products derived from the data are the sole responsibility of the user.

Ownership

Information presented in this document is considered public information and may be distributed or copied.





2005

Calendar Year

HIGHWAY LOCATION REFERENCE

Data as of December 31, 2005

HARFORD

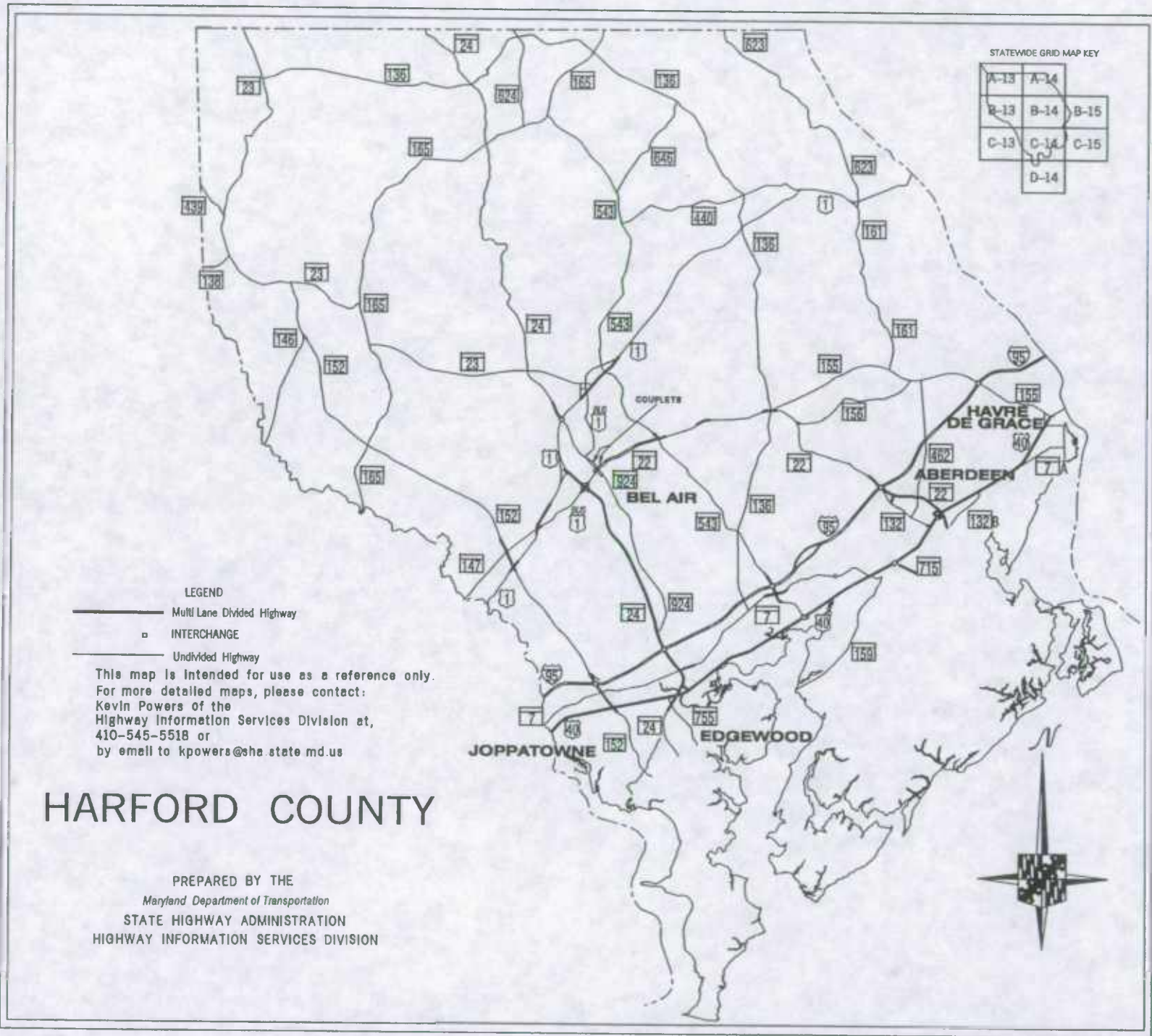
COUNTY

SHA DISTRICT #4

H







STATEWIDE GRID MAP KEY

A-13	A-14	
B-13	B-14	B-15
C-13	C-14	C-15
	D-14	


- LEGEND
- Multi Lane Divided Highway
 - INTERCHANGE
 - Undivided Highway

This map is intended for use as a reference only.
 For more detailed maps, please contact:
 Kevin Powers of the
 Highway Information Services Division at,
 410-545-5518 or
 by email to kpowers@sha.state.md.us

HARFORD COUNTY

PREPARED BY THE
 Maryland Department of Transportation
 STATE HIGHWAY ADMINISTRATION
 HIGHWAY INFORMATION SERVICES DIVISION






ROUTE ALERT LIST

HARFORD COUNTY

State roads in this county were re-inventoried. Check all routes for possible minor mileage changes.


MD 22-A (Old Section MD 22) lengthened from .111 to .133 due to removal of barrier.



MARYLAND STATE HIGHWAY ADMINISTRATION
HIGHWAY INFORMATION SERVICES DIVISION
STATE MAINTAINED HIGHWAYS ON THE NATIONAL HIGHWAY SYSTEM
AS OF DECEMBER 31, 2005

COUNTY: HARFORD

ROUTE	MAINLINE	BEG DESCRIPTION	END DESCRIPTION	NHS TYPE
IS 95	MAINLINE	0.000	BALTIMORE CO/L	NHS SYSTEM
MD 22	MAINLINE	9.820 IS 95	J F K MEMORIAL HWY	NHS SYSTEM
MD 24	MAINLINE	1.700 MD 755	EDGEWOOD RD	PUBLIC TRANSIT
MD 24	MAINLINE	3.650 IS 95	J F K MEMORIAL HWY	NHS SYSTEM
MD 755	MAINLINE	0.020	ENT TO EDGEWOOD MARC STATION	PUBLIC TRANSIT
US 1	MAINLINE	0.000	BALTIMORE CO/L	NHS SYSTEM



STATE HIGHWAY ADMINISTRATION OF MARYLAND
HIGHWAY INFORMATION SERVICES DIVISION
DATA SUPPORT GROUP

STATE HIGHWAY LOCATION REFERENCE

COUNTY: HARRFORD

DISTRICT: 4

DATE: 12/31/05

ROUTE NUMBER: IS 95
INVENTORY DIRECTION: NORTH
ROUTE NAME: J F K MEMORIAL HWY

STATE SYSTEM	FUNCTIONAL CLASS	MEDIAN TYPE	ACCESS CONTROL	NHS	MILEPOINT	MILEPOINT DESCRIPTION	MARKED LANES	SURFACE WIDTH/TYPE*	AADT
STATE PRIMARY	R RUR INTERSTATE	POSITIVE BARRIER	FULL	NHS	00.000		8	961	173,825
					00.000	BALTIMORE CO/L			
					00.000	STRUC #BX726 LITTLE GUNPOWDER FALLS			
					00.000	TOLL MAINTENANCE			
					00.440	INTERSTATE MILE MARKER 73.0			
					00.820	CO260 OLD JOPPA RD			
					00.820	STRUC #HX734			
					00.890	VARIABLE MESSAGE SIGN #827 (SB/L)			
					01.030				
					01.250	RP 95- 3 RAMP 3 FR IS 95 EB TO MD 152 NB			
					01.310	RP 95- 1 RAMP 1 FR MD 152 NB TO IS 95 SB			
					01.450	INTERSTATE MILE MARKER 74.0			
					01.590	CO1329 OLD MOUNTAIN RD S			
					01.590	STRUC #HX742			
					01.700				138,450
					01.700	MD152 MOUNTAIN RD			
					01.700	STRUC #HX743			
					01.700	EXIT #74			
					01.900	RP 95- 2 RAMP 2 FR IS 95 WB TO MD 152 NB			
					01.940	RP 95- 5 RAMP 5 FR MD 152 SB TO IS 95 EB			
					02.320	SPEED LIMIT 65 MPH			
					02.420	INTERSTATE MILE MARKER 75.0			
					02.450	VARIABLE MESSAGE SIGN #824 (NB/L)			
					02.460	CO283 CLAYTON RD			
					02.460	STRUC #HX751			
					02.650	VARIABLE MESSAGE SIGN #825 (SB/L)			
					02.696		7	841	
					03.280	CO486 WINTERS RUN RD			
					03.280	CO2146 FASHION WAY			
	URB INTERSTATE				03.290				
					03.290	STRUC #HX758 WINTERS RUN			
					03.430	INTERSTATE MILE MARKER 76.0			
					03.600		6	721	
					03.640	RP 95- 8 RAMP 8 FR MD 24 SB TO IS 95 WB			

*A,B = UNIMPROVED, C = GRADED & DRAINED; D,E = SOIL, GRAVEL, STONE; F,G = LOW TYPE BITUMINOUS
H,I = HIGH TYPE BITUMINOUS; J = CONCRETE; K = BRICK; L = BLOCK

STATE HIGHWAY ADMINISTRATION OF MARYLAND
HIGHWAY INFORMATION SERVICES DIVISION
DATA SUPPORT GROUP

STATE HIGHWAY LOCATION REFERENCE

COUNTY: HARFORD
DISTRICT: 4
DATE: 12/31/05

ROUTE NUMBER: IS 95 CONTINUED
INVENTORY DIRECTION: NORTH
ROUTE NAME: J F K MEMORIAL HWY

STATE SYSTEM	FUNCTIONAL CLASS	MEDIAN TYPE	ACCESS CONTROL	NHS	MILEPOINT	MILEPOINT DESCRIPTION	MARKED LANES	SURFACE WIDTH/TYPE*	AADT
STATE PRIMARY	R URB INTERSTATE	POSITIVE BARRIER	FULL	NHS	03.640 RP 95- 6	RAMP 6 FR IS 95 EB TO MD 24 SB	6	72I	138,450
					03.940 RP 95- 7	RAMP 7 FR IS 95 WB TO MD 24 SB			
					04.030				103,650
					04.030 MD 24	VIETNAM VETERANS MEMORIAL HWY			
					04.030	EXIT #77			
					04.030	STRUC #HX765			
					04.090 RP 95- 1	RAMP 1 FR MD 24 NB TO IS 95 WB			
					04.090 RP 95- 3	RAMP 3 FR IS 95 EB TO MD 24 NB			
					04.360 RP 95- 2	RAMP 2 FR IS 95 WB TO MD 24 NB			
					04.450 RP 95- 4	RAMP 4 FR MD 24 NB TO IS 95 EB			
					04.450	INTERSTATE MILE MARKER 77.0			
					05.430	INTERSTATE MILE MARKER 78.0			
					05.430	VARIABLE MESSAGE SIGN #828 (NB/L)			
		UNPROTECTED			05.460				
					05.460 COI044	ABINGDON RD			
					05.460	STRUC #IIX780			
					06.320	INTERSTATE MILE MARKER 79.0			
		POSITIVE BARRIER			06.610				
					06.620	STRUC #HX793 BYNUM RUN			
					06.810 MD136	CALVARY RD			
					06.810	STRUC #HX796			
					07.040	VARIABLE MESSAGE SIGN #829 (SB/L)			
					07.100	STRUC #IIX799 JAMES RUN			
					07.240	INTERSTATE MILE MARKER 80.0			
					07.290 RP 95- 1	RAMP 1 FR IS 95 NB TO MD 543 WB			
					07.420 RP 95- 7	RAMP 7 FR MD 543 WB TO IS 95 SB			
					07.740				85,450
					07.740 MD543	CRESWELL RD			
					07.740	STRUC #12077			
					07.740	EXIT #80			
					08.080 RP 95- 5	RAMP 5 FR IS 95 SB TO MD 543 EB			
					08.080 RP 95- 3	RAMP 3 FR MD 543 EB TO IS 95 NB			
					08.240	INTERSTATE MILE MARKER 81.0			
	RUR INTERSTATE				08.370				
					08.630				

*A,B = UNIMPROVED, C = GRADED & DRAINED, D,E = SOIL, GRAVEL, STONE, F,G = LOW TYPE BITUMINOUS
H,I = HIGH TYPE BITUMINOUS; J = CONCRETE, K = BRICK, L = BLOCK

STATE HIGHWAY ADMINISTRATION OF MARYLAND
HIGHWAY INFORMATION SERVICES DIVISION
DATA SUPPORT GROUP

PAGE: 3

STATE HIGHWAY LOCATION REFERENCE

COUNTY: HARFORD
DISTRICT: 4
DATE: 12/31/05

ROUTE NUMBER: IS 95 CONTINUED
INVENTORY DIRECTION: NORTH
ROUTE NAME: J F K MEMORIAL HWY

STATE SYSTEM	FUNCTIONAL CLASS	MEDIAN TYPE	ACCESS CONTROL	NHS	MILEPOINT	MILEPOINT DESCRIPTION	MARKED LANES	SURFACE WIDTH/TYP*	AADT
STATE PRIMARY	R RUR INTERSTATE	POSITIVE BARRIER	FULL	NHS	08.750 IS 95M	IS 95 SERVICE AREA	6	721	85,450
					08.780 IS 95N	IS 95 SERVICE AREA			
					09.240	INTERSTATE MILE MARKER 82.0			
					09.620 IS 95M	IS 95 SERVICE AREA			
		UNPROTECTED			09.650				
					09.650 IS 95N	IS 95 SERVICE AREA			
					10.260	INTERSTATE MILE MARKER 83.0			
		POSITIVE BARRIER			10.300				
					10.630	VARIABLE MESSAGE SIGN #830 (NB/L)			
					10.930 CO330	STEPNEY RD			
					10.930	STRUC #IIX837			
					10.960	VARIABLE MESSAGE SIGN #831 (SB/L)			
					11.270	INTERSTATE MILE MARKER 84.0			
	URB INTERSTATE				11.450				
					11.485				
					11.595 RP 95-11	RAMP 11 FR IS 95 SB TO IS 95 SB			
					11.595 RP 95-10	RAMP 10 FR IS 95 NB TO IS 95 NB			
					12.170				72,950
					12.170 MD 22	ABERDEEN THRUWAY			
					12.170	STRUC #IIX849			
					12.170	EXIT #85			
					12.272	INTERSTATE MILE MARKER 85.0			
	U				12.350	IN CORP LMTS ABERDEEN			
					12.613 RP 95-11	RAMP 11 FR IS 95 SB TO IS 95 SB			
	R				12.690	OUT CORP LMTS ABERDEEN			
					12.742 RP 95-10	RAMP 10 FR IS 95 NB TO IS 95 NB			
					12.900	STRUC #HX856 CARSINS RUN			
	RUR INTERSTATE				13.170				
					13.170 CO392	MAXARD			
					13.170	STRUC #HX859			
					13.290	INTERSTATE MILE MARKER 86.0			
					13.590	STRUC #HX863 SWAN CREEK			
					13.870				
					14.160 MD462	PARADISE RD			
					14.160	STRUC #HX866			

*A,B = UNIMPROVED; C = GRADED & DRAINED; D,E = SOIL, GRAVEL, STONE; F,G = LOW TYPE BITUMINOUS
H,I = HIGH TYPE BITUMINOUS; J = CONCRETE; K = BRICK; L = BLOCK

STATE HIGHWAY ADMINISTRATION OF MARYLAND
HIGHWAY INFORMATION SERVICES DIVISION
DATA SUPPORT GROUP

STATE HIGHWAY LOCATION REFERENCE

COUNTY: HARFORD
DISTRICT: 4
DATE: 12/31/05

ROUTE NUMBER: IS 95 CONTINUED
INVENTORY DIRECTION: NORTH
ROUTE NAME: J F K MEMORIAL HWY

STATE SYSTEM	FUNCTIONAL CLASS	MEDIAN TYPE	ACCESS CONTROL	NHS	MILEPOINT	MILEPOINT DESCRIPTION	MARKED LANES	SURFACE WIDTH/TYPE*	AADT
STATE PRIMARY	R RUR INTERSTATE	POSITIVE BARRIER	FULL	NHS	14.220	VARIABLE MESSAGE SIGN #833 (NB/L)	6	721	72,950
					14.230	VARIABLE MESSAGE SIGN #832 (SB/L)			
					14.280	INTERSTATE MILE MARKER 87.0			
					15.100 CO411	CHIAPEL RD			
					15.100	STRUC #HX878			
					15.300	INTERSTATE MILE MARKER 88.0			
					15.690 CO1065	EARLTON RD			
					15.690	STRUC #HX881			
					16.100 RP 95- 8	RAMP 8 FR MD 155 SB TO IS 95 WB			
					16.160 RP 95- 6	RAMP 6 FR IS 95 EB TO MD 155 SB			
					16.300	INTERSTATE MILE MARKER 89.0			
					16.510				81,166
					16.510 MD155	LEVEL RD			
					16.510	STRUC #IIX890			
					16.510	EXIT #89			
					16.860 RP 95- 4	RAMP 4 FR MD 155 NB TO IS 95 EB			
					16.890 RP 95- 2	RAMP 2 FR IS 95 WB TO MD 155 NB			
					16.980 CO180	LAPIDUM RD			
					16.980	STRUC #IIX894			
					17.320	INTERSTATE MILE MARKER 90.0			
					17.970		6	80J	
					18.390	STRUC #HX907 SUSQUEHANNA RIVER			
					18.390	CECIL CO/L			

ROUTE NUMBER: IS 95M
INVENTORY DIRECTION: EAST
ROUTE NAME: IS 95 SERVICE AREA

STATE SYSTEM	FUNCTIONAL CLASS	MEDIAN TYPE	ACCESS CONTROL	NHS	MILEPOINT	MILEPOINT DESCRIPTION	MARKED LANES	SURFACE WIDTH/TYPE*	AADT
STATE SECONDARY	R RUR LOCAL	NONE (UNDIV)	NONE	NOT NHS	00.000		1	151	0
					00.000 IS 95	J F K MEMORIAL HWY			
					00.000	TOLL MAINTENANCE			
					00.256		2	241	
					00.410		2	361	
					00.460		2	201	

*A,B = UNIMPROVED; C = GRADED & DRAINED; D,E = SOIL, GRAVEL, STONE; F,G = LOW TYPE BITUMINOUS
H,I = HIGH TYPE BITUMINOUS; J = CONCRETE; K = BRICK; L = BLOCK

STATE HIGHWAY ADMINISTRATION OF MARYLAND
HIGHWAY INFORMATION SERVICES DIVISION
DATA SUPPORT GROUP

PAGE: 5

STATE HIGHWAY LOCATION REFERENCE

COUNTY: HARFORD
DISTRICT: 4
DATE: 12/31/05

ROUTE NUMBER: IS 95M CONTINUED
INVENTORY DIRECTION: EAST
ROUTE NAME: IS 95 SERVICE AREA

STATE SYSTEM	FUNCTIONAL CLASS	MEDIAN TYPE	ACCESS CONTROL	NHS	MILEPOINT	MILEPOINT DESCRIPTION	MARKED LANES	SURFACE WIDTH/TYPE*	AADT
STATE SECONDARY	R RUR LOCAL	NONE (UNDIV)	NONE	NOT NHS	00.530		1	181	0
					00.610		1	151	
					00.860 IS 95	J F K MEMORIAL HWY			

ROUTE NUMBER: IS 95N
INVENTORY DIRECTION: EAST
ROUTE NAME: IS 95 SERVICE AREA

STATE SYSTEM	FUNCTIONAL CLASS	MEDIAN TYPE	ACCESS CONTROL	NHS	MILEPOINT	MILEPOINT DESCRIPTION	MARKED LANES	SURFACE WIDTH/TYPE*	AADT
STATE SECONDARY	R RUR LOCAL	NONE (UNDIV)	NONE	NOT NHS	00.000		1	151	0
					00.000 IS 95	J F K MEMORIAL HWY			
					00.000	TOLL MAINTENANCE			
					00.180		1	161	
					00.350		1	241	
					00.550		1	151	
					00.770		1	141	
					00.860 IS 95	J F K MEMORIAL HWY			

ROUTE NUMBER: MD 7
INVENTORY DIRECTION: EAST
ROUTE NAME: PHILADELPHIA RD

STATE SYSTEM	FUNCTIONAL CLASS	MEDIAN TYPE	ACCESS CONTROL	NHS	MILEPOINT	MILEPOINT DESCRIPTION	MARKED LANES	SURFACE WIDTH/TYPE*	AADT
STATE SECONDARY	R URB MINOR ART	NONE (UNDIV)	NONE	NOT NHS	00.000		2	221	7,125
					00.000	BALTIMORE CO/L			
					00.000	STRUC #3012 LITTLE GUNPOWDER FALLS			
					00.060 CO508	JOPPA FARM RD			
					00.400	SPEED LIMIT 40 MPH			
					01.060 CO260	OLD JOPPA RD			
					01.280 CO505	JOPPA RD			
					02.050		2	241	7,825
					02.050 MD152	MOUNTAIN RD			
					03.530		2	361	
					03.700	STRUC #12011 WINTERS RUN			
					03.750		2	241	

*A,B = UNIMPROVED; C = GRADED & DRAINED; D,E = SOIL, GRAVEL, STONE; F,G = LOW TYPE BITUMINOUS
H,I = HIGH TYPE BITUMINOUS; J = CONCRETE; K = BRICK; L = BLOCK

PAGE: 5

STATE HIGHWAY ADMINISTRATION OF MARYLAND
HIGHWAY INFORMATION SERVICES DIVISION
DATA SUPPORT GROUP

STATE HIGHWAY LOCATION REFERENCE

COUNTY: HARFORD
DISTRICT: 4
DATE: 12/31/05

ROUTE NUMBER: MD 7 CONTINUED
INVENTORY DIRECTION: EAST
ROUTE NAME: PHILADELPHIA RD

STATE SYSTEM	FUNCTIONAL CLASS	MEDIAN TYPE	ACCESS CONTROL	NHS	MILEPOINT	MILEPOINT DESCRIPTION	MARKED LANES	SURFACE WIDTH/TYPE*	AADT
STATE SECONDARY	R URB MINOR ART	NONE (UNDIV)	NONE	NOT NHS	03.950		2	381	7,825
					04.030				11,425
					04.030	CO1988 EDGEWOOD RD			
					04.080		2	201	
					04.450		2	381	
					04.520				15,175
					04.520	MD 24 VIETNAM VETERANS MEMORIAL HWY			
		CENTER TLA (UNDIV)			04.600		2	241	
					04.700		2	101	
		NONE (UNDIV)			05.020		2	221	
					05.260	STRUC #12081 HAHA BRANCH			
					06.030		2	301	
					06.160	CO1044 ABINGDON RD			
					06.200		2	201	
					06.290		2	221	
					07.020	SPEED LIMIT 45 MPH			
					07.110	STRUC #12010 BYNUM RUN			
					07.280				10,625
					07.280	MD136 CALVARY RD			
					07.560	STRUC #12009 JAMES RUN			
		CURBED			07.900		2	361	
					07.930				
					08.000		4	481	
					08.250				11,425
					08.250	MD543 CRESWELL RD			
					08.460		3	481	
					08.513		2	481	
		NONE (UNDIV)			08.580		2	301	
					08.950		2	201	
					09.260	CO1510 BRASS MILL RD			
					09.870		2	221	
		ROUNDAABOUT			10.180		2	361	
					10.190	ROUNDAABOUT			
					10.190	CO2594 HOLLY OAK CIR			
		NONE (UNDIV)			10.200		2	221	

*A,B = UNIMPROVED; C = GRADED & DRAINED; D,E = SOIL, GRAVEL, STONE; F,G = LOW TYPE BITUMINOUS
H,I = HIGH TYPE BITUMINOUS; J = CONCRETE; K = BRICK; L = BLOCK

STATE HIGHWAY ADMINISTRATION OF MARYLAND
HIGHWAY INFORMATION SERVICES DIVISION
DATA SUPPORT GROUP

STATE HIGHWAY LOCATION REFERENCE

COUNTY: HANFORD
DISTRICT: 4
DATE: 12/31/05

ROUTE NUMBER: MD 7 CONTINUED
INVENTORY DIRECTION: EAST
ROUTE NAME: OLD PHILADELPHIA RD

STATE SYSTEM	FUNCTIONAL CLASS	MEDIAN TYPE	ACCESS CONTROL	NHS	MILEPOINT	MILEPOINT DESCRIPTION	MARKED LANES	SURFACE WIDTH/TYPE*	AADT
STATE SECONDARY	R URB MINOR ART	NONE (UNDIV)	NONE	NOT NHS	10.310	STRUC #12008 GRAYS RUN	2	221	11,425
					10.460		2	241	
					10.460 CO1957	STEPNEY RD S			
					10.980	R/R #CSX 140 805 F			
					10.980	STRUC #12007			
					11.320 US 40	S PHILADELPHIA BLVD			
					11.320 MD159	OLD PHILADELPHIA RD (AHEAD)			

ROUTE NUMBER: MD 7A
INVENTORY DIRECTION: NORTH
ROUTE NAME: REVOLUTION ST

STATE SYSTEM	FUNCTIONAL CLASS	MEDIAN TYPE	ACCESS CONTROL	NHS	MILEPOINT	MILEPOINT DESCRIPTION	MARKED LANES	SURFACE WIDTH/TYPE*	AADT
STATE SECONDARY	R URB MINOR ART	CURBED	NONE	NOT NHS	00.000		3	481	11,525
					00.000 OP352	NO NAME (BACK)			
					00.000 US 40	PULASKI HWY			
		NONE (UNDIV)			00.030		2	241	
					00.120	R/R #ATK 530 698 V			
					00.120	STRUC #12073			
		CENTER TLA (UNDIV)			00.220				
					00.279	SPEED LIMIT 35 MPH			
	U				00.520	IN CORP LMNTS HAVRE DE GRACE			
					00.540		2	301	
					00.740		2	241	
					00.900 MU420	LEWIS LA			
					00.930	R/R #CR 530 740 S			
					01.020 MU110	BLOOMSBURY AVE			
					01.182	SPEED LIMIT 30 MPH			
		NONE (UNDIV)			01.460		2	401	
NAME: UNION AVE S					01.460 MD490	S UNION AVE			
					01.490	SPEED LIMIT 25 MPH			
NAME: UNION AVE N					01.740 MU220	CONGRESS AVE			
					01.830 MU560	PENNINGTON AVE			
					02.030		2	381	
					02.100	R/R #ATK 530 705 D			

*A,B = UNIMPROVED, C = GRADED & DRAINED; D,E = SOIL, GRAVEL, STONE; F,G = LOW TYPE BITUMINOUS
H,I = HIGH TYPE BITUMINOUS; J = CONCRETE; K = BRICK; L = BLOCK

STATE HIGHWAY ADMINISTRATION OF MARYLAND
HIGHWAY INFORMATION SERVICES DIVISION
DATA SUPPORT GROUP

STATE HIGHWAY LOCATION REFERENCE

COUNTY: HARFORD
DISTRICT: 4
DATE: 12/31/05

ROUTE NUMBER: MD 7A CONTINUED
INVENTORY DIRECTION: NORTH
ROUTE NAME: OTSEGO ST

STATE SYSTEM	FUNCTIONAL CLASS	MEDIAN TYPE	ACCESS CONTROL	NHS	MILEPOINT	MILEPOINT DESCRIPTION	MARKED LANES	SURFACE WIDTH/TYPE*	AADT
STATE SECONDARY	U URB MINOR ART	NONE (UNDIV)	NONE	NOT NHS	02.120 MU690	WATER ST	2	381	11,525
					02.400		2	321	
					02.400 MU380	JUNIATA ST			
					02.640		2	241	
					02.660 US 40	PULASKI HWY			
					02.660 MD155	OHIO ST			
					02.660 MU520	OTSEGO ST (AHEAD)			

ROUTE NUMBER: MD 22
INVENTORY DIRECTION: EAST
ROUTE NAME: FULFORD AVE

STATE SYSTEM	FUNCTIONAL CLASS	MEDIAN TYPE	ACCESS CONTROL	NHS	MILEPOINT	MILEPOINT DESCRIPTION	MARKED LANES	SURFACE WIDTH/TYPE*	AADT
STATE SECONDARY	U URB OPA	NONE (UNDIV)	NONE	NOT NHS	00.000		2	321	14,350
					00.000 US 1BU	BALTIMORE PIKE (BACK)			
					00.000 MD924	S MAIN ST			
					00.000	BEGIN COUPLET			
					00.040		2	241	
					00.060	SPEED LIMIT 30 MPH			
					00.120 MU550	MAITLAND ST			
					00.250		2	301	
					00.300		2	381	
					00.340		2	241	
	R				00.350	OUT CORP LMNTS BEL AIR			
		CURBED			00.380		4	521	27,075
					00.380 MU700	SIAMROCK RD			
					00.380	END COUPLET			
					00.380 MD 22	CHURCHVILLE RD (WB COUPLET BACK)			
					00.488	SPEED LIMIT 40 MPH			
					01.060	STRUC #12012 BYNUM RUN			
					01.084	SPEED LIMIT 45 MPH			
		NONE (UNDIV)			01.230		4	481	
		CENTER TLA (UNDIV)			01.230 CO1218	BRIERHILL DR			
					01.280				

*A,B = UNIMPROVED; C = GRADED & DRAINED; D,E = SOIL, GRAVEL, STONE; F,G = LOW TYPE BITUMINOUS
H,I = HIGH TYPE BITUMINOUS; J = CONCRETE; K = BRICK; L = BLOCK

STATE HIGHWAY ADMINISTRATION OF MARYLAND
HIGHWAY INFORMATION SERVICES DIVISION
DATA SUPPORT GROUP

STATE HIGHWAY LOCATION REFERENCE

COUNTY: HARFORD

DISTRICT: 4

DATE: 12/31/05

ROUTE NUMBER: MD 22 CONTINUED

INVENTORY DIRECTION: EAST

ROUTE NAME: CHURCHVILLE RD

STATE SYSTEM	FUNCTIONAL CLASS	MEDIAN TYPE	ACCESS CONTROL	NHS	MILEPOINT	MILEPOINT DESCRIPTION	MARKED LANES	SURFACE WIDTH/TYPE*	AADT
STATE SECONDARY	R URB OPA	CURBED	NONE	NOT NHS	01.450		4	521	32,925
		UNPROTECTED			01.450 CO1036	MOORES MILL RD			
		CURBED			01.920				
		CENTER TLA (UNDIV)			02.050		4	481	22,425
					02.050 MD543	FOUNTAIN GREEN RD			
					02.150		2	301	
					02.160		2	261	
					02.240		2	401	
		NONE (UNDIV)			02.320		2	481	
					02.360		2	241	
					02.389		2	401	
		PAINTED			02.449		2	241	
		NONE (UNDIV)			02.505				
		PAINTED			02.550				
		NONE (UNDIV)			02.599				
		PAINTED			03.360				
					03.460 CO205	PROSPECT MILL RD			
		NONE (UNDIV)			03.500				
		PAINTED			03.580				
		NONE (UNDIV)			03.590				22,525
					03.590 CO197	THOMAS RUN RD			
					03.590 CO1056	SCHUCKS RD			
		PAINTED			03.700				
		NONE (UNDIV)			03.735				
					03.750	SPEED LIMIT 45 MPH			
		PAINTED			03.786				
		NONE (UNDIV)			03.830				
		CENTER TLA (UNDIV)			03.860				
		NONE (UNDIV)			04.500				
					04.610				23,625
					04.610 CO210	ASBURY RD			
	RUR OPA				04.810				
					04.810 CO375	BRAMBLE LA			
					05.021	SPEED LIMIT 40 MPH			

*A,B = UNIMPROVED; C = GRADED & DRAINED; D,E = SOIL, GRAVEL, STONE; F,G = LOW TYPE BITUMINOUS
H,I = HIGH TYPE BITUMINOUS; J = CONCRETE; K = BRICK; L = BLOCK

STATE HIGHWAY ADMINISTRATION OF MARYLAND
HIGHWAY INFORMATION SERVICES DIVISION
DATA SUPPORT GROUP

STATE HIGHWAY LOCATION REFERENCE

COUNTY: HANFORD
DISTRICT: 4
DATE: 12/31/05

ROUTE NUMBER: MD 22 CONTINUED
INVENTORY DIRECTION: EAST
ROUTE NAME: CHURCHVILLE RD

STATE SYSTEM	FUNCTIONAL CLASS	MEDIAN TYPE	ACCESS CONTROL	NHS	MILEPOINT	MILEPOINT DESCRIPTION	MARKED LANES	SURFACE WIDTH/TYPE*	AADT
STATE SECONDARY	R RUR OPA	CENTER TLA (UNDIV)	NONE	NOT NHS	05.280		2	241	23,625
					05.500	MD136 PRIESTFORD RD			
					05.540				15,325
					05.546	MD155A NO NAME			
					05.620	MD155 LEVEL RD			
		NONE (UNDIV)			05.695				
					06.320				12,625
					06.320	MD156 ALDINO RD			
					06.540	SPEED LIMIT 50 MPH			
					08.000	SPEED LIMIT 40 MPH			
					08.470				14,925
					08.470	CO332 CARSINS RUN RD			
		PAINTED			09.307		2	271	
					09.333		2	401	
					09.343		3	361	
		CURBED			09.440		4	481	
	URB OPA				09.500				
					09.607	RP 95- 8 RAMP 8 FR MD 22 EB TO RAMP 11 (IS 95 SB)			
					09.690	RP 95- 2 RAMP 2 FR RAMP 11 (FR IS 95 SB) TO MD 22			
					09.767	RP 95- 1 RAMP 1 FR MD 22 EB TO RAMP 11 (IS 95 SB)			
					09.779		4	481	
					09.793	RP 95-11 RAMP 11 FR IS 95 SB TO IS 95 SB			
	URB FRWY EXPWY		PARTIAL	NHS	09.817				24,125
NAME: ABERDEEN THRUWAY					09.817	IS 95 J F K MEMORIAL HWY			
					09.817	EXIT #85			
					09.817	STRUC #H X849			
					09.834	RP 95-10 RAMP 10 FR IS 95 NB TO IS 95 NB			
					09.852		4	481	
					09.875	RP 95- 5 RAMP 5 FR MD 22 EB TO RAMP 10 (IS 95 NB)			
					09.930		3	481	
					09.930	RP 95- 3 RAMP 3 FR RAMP 6 (FR RAMP 10) TO MD 22			
					09.960		4	481	

*A,B = UNIMPROVED; C = GRADED & DRAINED; D,E = SOIL, GRAVEL, STONE; F,G = LOW TYPE BITUMINOUS
H,I = HIGH TYPE BITUMINOUS; J = CONCRETE; K = BRICK; L = BLOCK

STATE HIGHWAY ADMINISTRATION OF MARYLAND
HIGHWAY INFORMATION SERVICES DIVISION
DATA SUPPORT GROUP

STATE HIGHWAY LOCATION REFERENCE

COUNTY: HARFORD

DISTRICT: 4

DATE: 12/31/05

ROUTE NUMBER: MD 22 CONTINUED

INVENTORY DIRECTION: EAST

ROUTE NAME: ABERDEEN THRUWAY

STATE SYSTEM	FUNCTIONAL CLASS	MEDIAN TYPE	ACCESS CONTROL	NIIS	MILEPOINT	MILEPOINT DESCRIPTION	MARKED LANES	SURFACE WIDTH/TYPE*	AADT
STATE SECONDARY	R URB FRWY EXPWY	CURBED	PARTIAL	NIIS	10.037 RP 95-4	RAMP 4 FR MD 22 WB TO RAMP 10 (IS 95 NB)	4	481	24,125
					10.037 RP 95-6	RAMP 6 FR RAMP 10 (IS 95 NB) TO MD 22 EB			
	U				10.060	IN CORP LMTS ABERDEEN			
					10.300 MU150	BEARDS HILL RD			
					10.300 MD132A	BEARDS HILL RD			
					10.613		4	501	
					10.840		4	481	
					11.010				28,225
					11.010 MD462	PARADISE RD			
					11.100	SPEED LIMIT 50 MPH			
					11.430 MU960	MT ROYAL AVE			
					11.780	R/R #CSX 140 803 S			
					11.780	STRUC #12068			
					11.800 RP 40-2	RAMP 2 FR US 40 WB TO MD 22 NB			
					11.810 RP 40-8	RAMP 8 FR MD 22 SB TO US 40 WB			
					11.810 RP 40-7	RAMP 7 FR US 40 WB TO MD 22 SB			
					11.840				18,125
					11.840 US 40	N PHILADELPHIA BLVD			
					11.840	STRUC #12035			
					11.870 RP 40-5	RAMP 5 FR MD 22 SB TO US 40 EB			
					11.880 RP 40-4	RAMP 4 FR MD 22 NB TO US 40 EB			
					11.880 RP 40-6	RAMP 6 FR US 40 EB TO MD 22 SB			
					11.900	R/R #ATK 530 696 G			
					11.900	STRUC #12005			
					12.230 MD132B	N POST RD			
					12.230 MU1130	POST RD			
	R				12.810	OUT CORP LMTS ABERDEEN			
					12.910 CO680	E BEL AIR AVE			
					12.910	ENTRANCE TO APG (AHEAD)			

*A,B = UNIMPROVED; C = GRADED & DRAINED; D,E = SOIL, GRAVEL, STONE; F,G = LOW TYPE BITUMINOUS
H,I = HIGH TYPE BITUMINOUS; J = CONCRETE; K = BRICK; L = BLOCK

STATE HIGHWAY LOCATION REFERENCE

COUNTY: HARFORD
DISTRICT: 4
DATE: 12/31/05

ROUTE NUMBER: MD 22 COUPLET
INVENTORY DIRECTION: WEST
ROUTE NAME: CHURCHVILLE RD (WB COUPLET)

STATE SYSTEM	FUNCTIONAL CLASS	MEDIAN TYPE	ACCESS CONTROL	NHS	MILEPOINT	MILEPOINT DESCRIPTION	MARKED LANES	SURFACE WIDTH/TYPE*	AADT
STATE SECONDARY	R URB OPA	NONE (UNDIV)	NONE	NOT NHS	12.530		2	24I	13,550
					12.530	BEGIN COUPLET			
					12.530 MD 22	CHURCHVILLE RD (BACK)			
					12.530 MU700	SHAMROCK RD			
	U				12.570	IN CORP LMTS BEL AIR			
					12.590	SPEED LIMIT 30 MPH			
					12.630		3	48I	
					12.770		3	36I	
					12.810 MU550	MAITLAND ST			
					12.810 MU385	N HICKORY AVE			
					12.910	END COUPLET			
					12.910 MD924	S MAIN ST			
					12.910 MD922E	CHURCHVILLE RD (AHEAD)			

ROUTE NUMBER: MD 22A
INVENTORY DIRECTION: EAST
ROUTE NAME: OLD SECTION MD 22

STATE SYSTEM	FUNCTIONAL CLASS	MEDIAN TYPE	ACCESS CONTROL	NHS	MILEPOINT	MILEPOINT DESCRIPTION	MARKED LANES	SURFACE WIDTH/TYPE*	AADT
STATE SECONDARY	R URB LOCAL	NONE (UNDIV)	NONE	NOT NHS	00.000		2	8I	99
					00.000	ROAD END			
					00.030		2	16I	
					00.060		2	24I	
					00.060	SPUR TO MD 22			
					00.133	ROAD END			

ROUTE NUMBER: MD 23
INVENTORY DIRECTION: WEST
ROUTE NAME: EAST WEST HWY

STATE SYSTEM	FUNCTIONAL CLASS	MEDIAN TYPE	ACCESS CONTROL	NHS	MILEPOINT	MILEPOINT DESCRIPTION	MARKED LANES	SURFACE WIDTH/TYPE*	AADT
STATE SECONDARY	R URB OPA	NONE (UNDIV)	PARTIAL	NOT NHS	00.000		3	36I	7,550
					00.000 US 1	HICKORY BYPASS			
					00.050	SPEED LIMIT 40 MPH			
					00.074		2	24I	

*A,B = UNIMPROVED, C = GRADED & DRAINED; D,E = SOIL, GRAVEL, STONE; F,G = LOW TYPE BITUMINOUS
H,I = HIGH TYPE BITUMINOUS; J = CONCRETE; K = BRICK; L = BLOCK

STATE HIGHWAY ADMINISTRATION OF MARYLAND
HIGHWAY INFORMATION SERVICES DIVISION
DATA SUPPORT GROUP

STATE HIGHWAY LOCATION REFERENCE

COUNTY: HARRFORD
DISTRICT: 4
DATE: 12/31/05

ROUTE NUMBER: MD 23 CONTINUED

INVENTORY DIRECTION: WEST

ROUTE NAME: EAST WEST HWY

STATE SYSTEM	FUNCTIONAL CLASS	MEDIAN TYPE	ACCESS CONTROL	NHS	MILEPOINT	MILEPOINT DESCRIPTION	MARKED LANES	SURFACE WIDTH/TYPE*	AADT
STATE SECONDARY	R URB OPA	NONE (UNDIV)	PARTIAL	NOT NHS	00.220 US 1BU	CONOWINGO RD	2	24I	7,550
					00.256		3	24I	
					00.280		2	24I	
					00.280	SPEED LIMIT 45 MPH			
		PAINTED			00.370				
					00.490	SPEED LIMIT 55 MPH			
		NONE (UNDIV)			00.507				
		PAINTED			01.743				
		NONE (UNDIV)			01.904				
					02.000				13,650
					02.000 MD 24	ROCKS RD			
					02.780				13,050
					02.780 CO225	GRAFTON SHOP RD			
	RUR MINOR ART				04.000				10,450
					04.000 CO 60	HIGH POINT RD			
					04.840 CO 62	PHILLIPS MILL RD			
					04.840	STRUC #12063			
	URB OPA				05.780				
					05.780 CO 66	MORSE RD			
					05.780	STRUC #12064			
					06.810 MD165	BALDWIN MILL RD			
					06.810	BEG X-REF W/ MD 165			
	RUR MINOR ART		NONE		08.090		2	37I	12,450
NAME: NORRISVILLE RD					08.090 CO617	W JARRETTSVILLE RD (BACK)			
					08.090 MD165	FEDERAL HILL RD			
					08.090	END X-REF W/ MD 165			
					08.160		2	36I	
					08.224		2	24I	
					08.370		2	22I	
					08.430 CO 34	SCHUSTER RD			
					08.560	SPEED LIMIT 40 MPH			
					08.600		2	36I	
					08.625		2	22I	
					08.990	SPEED LIMIT 50 MPH			
					09.560				8,950

*A,B = UNIMPROVED; C = GRADED & DRAINED; D,E = SOIL, GRAVEL, STONE; F,G = LOW TYPE BITUMINOUS
H,I = HIGH TYPE BITUMINOUS; J = CONCRETE; K = BRICK; L = BLOCK

STATE HIGHWAY ADMINISTRATION OF MARYLAND
HIGHWAY INFORMATION SERVICES DIVISION
DATA SUPPORT GROUP

STATE HIGHWAY LOCATION REFERENCE

COUNTY: HARFORD
DISTRICT: 4
DATE: 12/31/05

ROUTE NUMBER: MD 23 CONTINUED
INVENTORY DIRECTION: WEST
ROUTE NAME: NORRISVILLE RD

STATE SYSTEM	FUNCTIONAL CLASS	MEDIAN TYPE	ACCESS CONTROL	NHS	MILEPOINT	MILEPOINT DESCRIPTION	MARKED LANES	SURFACE WIDTH/TYPE*	AADT
STATE SECONDARY	R RUR MINOR ART	NONE (UNDIV)	NONE	NOT NHS	09.560 CO 33	SALEM CHURCH RD	2	22I	8,950
					10.183	SPEED LIMIT 40 MPH			
					10.440		2	24I	10,350
					10.440 MD146	JARRETTSVILLE PIKE			
					10.440 CO 22	MADONNA RD			
					10.600		2	22I	
					11.506	SPEED LIMIT 50 MPH			
					12.590		2	24I	
	RUR MAJ COLL				12.660				9,150
					12.660 MD138	TROYER RD			
					13.490	SPEED LIMIT 40 MPH			
					13.880		2	22I	3,850
					13.880 MD439	OLD YORK RD			
					14.040 CO393	BRADENBAUGH RD			
					14.120	SPEED LIMIT 50 MPH			
					16.550				3,650
					16.550 CO 12	HARFORD CREAMERY RD			
					16.600	STRUC #12014 DEER CREEK			
					18.245	SPEED LIMIT 40 MPH			
					18.580				3,350
					18.580 MD136	HARKINS RD			
					19.100	SPEED LIMIT 50 MPH			
					20.580	PENNSYLVANIA ST/L			

ROUTE NUMBER: MD 24
INVENTORY DIRECTION: NORTH
ROUTE NAME: EMMORTON RD

STATE SYSTEM	FUNCTIONAL CLASS	MEDIAN TYPE	ACCESS CONTROL	NHS	MILEPOINT	MILEPOINT DESCRIPTION	MARKED LANES	SURFACE WIDTH/TYPE*	AADT
STATE SECONDARY	R URB OPA	NONE (UNDIV)	PARTIAL	NOT NHS	00.000		2	24I	15,750
					00.000	EDGEWOOD RD (BACK)			
					00.040	R/R #ATK 530 695 A			
					00.040	STRUC #1207I			
					00.130	SPEED LIMIT 50 MPH			
					00.510 CO507	TRIMBLE RD			

*A,B = UNIMPROVED; C = GRADED & DRAINED; D,E = SOIL, GRAVEL, STONE; F,G = LOW TYPE BITUMINOUS
H,I = HIGH TYPE BITUMINOUS; J = CONCRETE; K = BRICK; L = BLOCK

STATE HIGHWAY ADMINISTRATION OF MARYLAND
HIGHWAY INFORMATION SERVICES DIVISION
DATA SUPPORT GROUP

STATE HIGHWAY LOCATION REFERENCE

COUNTY: HARFORD
DISTRICT: 4
DATE: 12/31/05

ROUTE NUMBER: MD 24 CONTINUED
INVENTORY DIRECTION: NORTH
ROUTE NAME: EMMORTON RD

STATE SYSTEM	FUNCTIONAL CLASS	MEDIAN TYPE	ACCESS CONTROL	NIIS	MILEPOINT	MILEPOINT DESCRIPTION	MARKED LANES	SURFACE WIDTH/TYP*	AADT
STATE SECONDARY	R URB OPA	NONE (UNDIV)	PARTIAL	NOT NIIS	01.090 COS12	HANSON RD	2	241	15,750
	URB FRWY EXPWY	CURBED		NHS	01.460			4	481
					01.700				22,250
					01.700 MD755	EDGEWOOD RD			
					01.830	STRUC #12089 TROTTER POINT CREEK			
NAME: VIETNAM VETERANS MEMORIAL					02.050 US 40	PULASKI HWY			
					02.050	STRUC #12062			
		POSITIVE BARRIER			02.070				
					02.150	STRUC #12042 WINTERS RUN			
		CURBED			02.169				
					02.360 MD 24D	OTTER CREEK RAMP			
					02.560	R/R #CSX 140 810 C			
					02.560	STRUC #12070			
					02.860				35,550
					02.860 MD 7	PHILADELPHIA RD			
					03.310 CO1988	EDGEWOOD RD			
					03.400 RP 95- 4	RAMP 4 FR MD 24 NB TO IS 95 EB			
		UNPROTECTED			03.430				
					03.430 RP 95- 6	RAMP 6 FR IS 95 EB TO MD 24 SB			
		POSITIVE BARRIER			03.500				
					03.500 RP 95- 5	RAMP 5 FR MD 24 SB TO RAMP 4 (TO IS 95)			
					03.500 RP 95- 9	RAMP 9 FR RAMP 6 (FR IS 95) TO MD 24 NB			
					03.590 RP 95- 3	RAMP 3 FR IS 95 EB TO MD 24 NB			
STATE PRIMARY					03.650				69,550
					03.650 IS 95	J F K MEMORIAL HWY			
					03.650	STRUC #HX 765			
					03.650	EXIT #77			
					03.750		5	601	
					03.750 RP 95- 1	RAMP 1 FR MD 24 NB TO IS 95 WB			
					03.760 RP 95- 7	RAMP 7 FR IS 95 WB TO MD 24 SB			
					03.870 RP 95- 2	RAMP 2 FR IS 95 WB TO MD 24 NB			
					03.940 RP 95- 8	RAMP 8 FR MD 24 SB TO IS 95 WB			
		UNPROTECTED			03.996				
					04.230				42,466

*A,B = UNIMPROVED; C = GRADED & DRAINED; D,E = SOIL, GRAVEL, STONE; F,G = LOW TYPE BITUMINOUS
H,I = HIGH TYPE BITUMINOUS; J = CONCRETE; K = BRICK; L = BLOCK

STATE HIGHWAY ADMINISTRATION OF MARYLAND
HIGHWAY INFORMATION SERVICES DIVISION
DATA SUPPORT GROUP

STATE HIGHWAY LOCATION REFERENCE

COUNTY: HARFORD
DISTRICT: 4
DATE: 12/31/05

ROUTE NUMBER: MD 24 CONTINUED
INVENTORY DIRECTION: NORTH
ROUTE NAME: VIETNAM VETERANS MEMORIAL HWY

STATE SYSTEM	FUNCTIONAL CLASS	MEDIAN TYPE	ACCESS CONTROL	NHS	MILEPOINT	MILEPOINT DESCRIPTION	MARKED LANES	SURFACE WIDTH/TYP*	AADT
STATE PRIMARY	R URB FRWY EXPWY	UNPROTECTED	PARTIAL	NHS	04 230 MD924	EMMORTON RD	5	601	42,466
					04 230 CO1552	TOLLGATE RD			
					04.444		4	481	
					04.507	SPEED LIMIT 55 MPH			
					04.670	ATR STATION #0064 (CABINET SB/L)			
					05.250				45,250
					05 250 CO246	SINGER RD			
					06.270				37,750
					06.270 CO216	WHEEL RD			
					06.610 CO1666	BEL AIR SOUTH PKWY			
					06.930 CO247	PLUMTREE RD			
					07.500	STRUC #12088P PLUMTREE RUN			
					07.790	STRUC #12087P PLUMTREE RUN			
					07.830				45,275
					07.830 CO248	WRING FACTORY RD			
					08.620	SPEED LIMIT 40 MPH			
	U				08.750	IN CORP LMTS BEL AIR			
		CURBED			08.758	STRUC #12086P PLUMTREE RUN			
					08.930				
					09.140				21,250
					09.140 US 1BU	BELAIR RD			
		UNPROTECTED			09.330				
					09.330 MU 60	BOULTON ST			
					09.480	SPEED LIMIT 50 MPH			
	R				09.530	OUT CORP LMTS BEL AIR			
					09.570	STRUC #12085P PEDESTRIAN WALKWAY			
		URB OPA			09.670		2	241	
					09.670 MD 24F	NO NAME			
					09.730 MD 24E	NO NAME			
		NONE (UNDIV)			09.810				
					10.010 US 1	BELAIR BYPASS			
					10.010	BEG X-REF W/ US 1			
STATE SECONDARY		PAINTED	NONE	NOT NHS	11.550		3	361	35,650
NAME: ROCK SPRING AVE					11.550 US 1	BELAIR BYPASS			

*A,B = UNIMPROVED; C = GRADED & DRAINED; D,E = SOIL, GRAVEL, STONE; F,G = LOW TYPE BITUMINOUS
H,I = HIGH TYPE BITUMINOUS; J = CONCRETE; K = BRICK; L = BLOCK

STATE HIGHWAY ADMINISTRATION OF MARYLAND
HIGHWAY INFORMATION SERVICES DIVISION
DATA SUPPORT GROUP

STATE HIGHWAY LOCATION REFERENCE

COUNTY: HARFORD
DISTRICT: 4
DATE: 12/31/05

ROUTE NUMBER: MD 24 CONTINUED

INVENTORY DIRECTION: NORTH

ROUTE NAME: ROCK SPRING AVE

STATE SYSTEM	FUNCTIONAL CLASS	MEDIAN TYPE	ACCESS CONTROL	NHS	MILEPOINT	MILEPOINT DESCRIPTION	MARKED LANES	SURFACE WIDTH/TYPER*	AADT
STATE SECONDARY	R URB OPA	PAINTED	NONE	NOT NHS	11.550 MD924	ROCK SPRING AVE (BACK)	3	361	35,650
					11.550	STRUC #12015			
					11.550	END X-REF W/ US 1			
					11.610 RP 1-5	RAMP 5 FR RAMP 8 (FR US 1) TO MD 24 EB			
					11.650 RP 1-8	RAMP 8 FR US 1 SB TO MD 24 WB			
		UNPROTECTED			11.680				
					11.700 RP 1-7	RAMP 7 FR MD 24 WB TO RAMP 6 (TO US 1)			
					11.730		3	371	
					11.760 RP 1-6	RAMP 6 FR MD 24 EB TO US 1 SB			
		NONE (UNDIV)			11.810		4	481	20,750
					11.810 CO224	RED PUMP RD			
					11.810 CO912	BYNUM RD			
		CURBED			11.920				
		NONE (UNDIV)			12.150		3	361	
					12.376		2	241	
		CURBED			12.750				
		NONE (UNDIV)			12.870				
					12.870 CO1875	OSBORNE PKWY			
		PAINTED			12.910				
		NONE (UNDIV)			12.965				
	URB MINOR ART				13.350				3,750
NAME: ROCKS RD					13.350 MD 23	EAST WEST HWY			
					13.400	SPEED LIMIT 45 MPH			
					13.750	SPEED LIMIT 30 MPH			
					13.830		2	261	
					13.920		2	361	
	RUR MAJ COLL				13.980				
					13.980 CO617	W JARRETTVILLE RD			
					14.070		2	261	
					14.240		2	201	
					14.446	SPEED LIMIT 40 MPH			
					14.880 CO 87	GRIER NURSERY RD			
					16.440	STRUC #12018 STIRRUP RUN			
					17.180	SPEED LIMIT 25 MPH			

*A,B = UNIMPROVED; C = GRADED & DRAINED; D,E = SOIL, GRAVEL, STONE; F,G = LOW TYPE BITUMINOUS
H,I = HIGH TYPE BITUMINOUS; J = CONCRETE; K = BRICK; L = BLOCK

STATE HIGHWAY ADMINISTRATION OF MARYLAND
HIGHWAY INFORMATION SERVICES DIVISION
DATA SUPPORT GROUP

STATE HIGHWAY LOCATION REFERENCE

COUNTY: HANFORD
DISTRICT: 4
DATE: 12/31/05

ROUTE NUMBER: MD 24 CONTINUED
INVENTORY DIRECTION: NORTH
ROUTE NAME: ROCKS RD

STATE SYSTEM	FUNCTIONAL CLASS	MEDIAN TYPE	ACCESS CONTROL	NHS	MILEPOINT	MILEPOINT DESCRIPTION	MARKED LANES	SURFACE WIDTH/TYPE*	AADT
STATE SECONDARY	R RUR MAJ COLL	NONE (UNDIV)	NONE	NOT NHS	17.410		2	201	3,550
					17.410	CO120 CHERRY HILL RD			
					18.180	STRUC #12017 KELLOGG BRANCH			
					18.840	CO 82 ST CLAIR BRIDGE RD			
					18.870	STRUC #12016 DEER CREEK			
					18.890		2	221	
					18.920	SPEED LIMIT 40 MPH			
					19.240	STRUC #12078P BRANCH OF DEER CREEK			
					19.580	STRUC #12079P BRANCH OF DEER CREEK			
					20.010	STRUC #12080P BRANCH OF DEER CREEK			
		ROUNDAABOUT			21.030		2	321	
					21.040				2,050
					21.040	MD165 PYLESVILLE RD			
		NONE (UNDIV)			21.040	ROUNDAABOUT			
					21.050		2	221	
					21.140	SPEED LIMIT 50 MPH			
					22.950		2	201	
	RUR MINOR COLL				22.950	MD136 HARKINS RD			
					23.480				1,050
					23.480	CO106 CONSTITUTION RD			
					25.170	PENNSYLVANIA ST/L			

ROUTE NUMBER: MD 24D
INVENTORY DIRECTION: NORTH
ROUTE NAME: OTTER CREEK RAMP

STATE SYSTEM	FUNCTIONAL CLASS	MEDIAN TYPE	ACCESS CONTROL	NHS	MILEPOINT	MILEPOINT DESCRIPTION	MARKED LANES	SURFACE WIDTH/TYPE*	AADT
STATE SECONDARY	R URB LOCAL	CURBED	NONE	NOT NHS	00.000		4	481	9,064
					00.000	US 40 PULASKI HWY			
					00.230	MD 24 VIETNAM VETERANS MEMORIAL HWY			

*A,B = UNIMPROVED; C = GRADED & DRAINED; D,E = SOIL, GRAVEL, STONE; F,G = LOW TYPE BITUMINOUS
H,I = HIGH TYPE BITUMINOUS; J = CONCRETE; K = BRICK; L = BLOCK

STATE HIGHWAY ADMINISTRATION OF MARYLAND
HIGHWAY INFORMATION SERVICES DIVISION
DATA SUPPORT GROUP

STATE HIGHWAY LOCATION REFERENCE

COUNTY: HARFORD
DISTRICT: 4
DATE: 12/31/05

ROUTE NUMBER: MD 24E
INVENTORY DIRECTION: NORTH
ROUTE NAME: NO NAME

STATE SYSTEM	FUNCTIONAL CLASS	MEDIAN TYPE	ACCESS CONTROL	NHS	MILEPOINT	MILEPOINT DESCRIPTION	MARKED LANES	SURFACE WIDTH/TYPE*	AADT
STATE SECONDARY	R URB LOCAL	NONE (UNDIV)	NONE	NOT NHS	00.000		1	141	0
					00.000 MD 24	VIETNAM VETERANS MEMORIAL HWY			
					00.130	STRUC #12083P HEAVENLY WATERS			
					00.213	SPEED LIMIT 50 MPH			
					00.850 US 1	BELAIR BYPASS			

ROUTE NUMBER: MD 24F
INVENTORY DIRECTION: NORTH
ROUTE NAME: NO NAME

STATE SYSTEM	FUNCTIONAL CLASS	MEDIAN TYPE	ACCESS CONTROL	NHS	MILEPOINT	MILEPOINT DESCRIPTION	MARKED LANES	SURFACE WIDTH/TYPE*	AADT
STATE SECONDARY	R URB LOCAL	NONE (UNDIV)	NONE	NOT NHS	00.000		1	141	0
					00.000 US 1	BELAIR BYPASS			
					00.200	SPEED LIMIT 50 MPH			
					00.340	STRUC #12084P HEAVENLY WATERS			
					00.520 MD 24	VIETNAM VETERANS MEMORIAL HWY			

ROUTE NUMBER: MD 132
INVENTORY DIRECTION: EAST
ROUTE NAME: W BELAIR AVE

STATE SYSTEM	FUNCTIONAL CLASS	MEDIAN TYPE	ACCESS CONTROL	NHS	MILEPOINT	MILEPOINT DESCRIPTION	MARKED LANES	SURFACE WIDTH/TYPE*	AADT
STATE SECONDARY	R URB LOCAL	NONE (UNDIV)	NONE	NOT NHS	00.000		2	501	12,925
					00.000	CUL DE SAC			
					00.018		2	241	
	U				00.018 RP 95-9	RAMP 9 FR RAMP 6 TO MD 132 EB			
					00.030	IN CORP LMTS ABERDEEN			
					00.080	SPEED LIMIT 40 MPH			
	URB MINOR ART				00.420				
					00.420 MD132A	BEARDS HILL RD			
					00.420 MU250	BUSH CHAPEL RD			
					00.750		2	301	
					00.750	SPEED LIMIT 30 MPH			
					01.160 MD462	PARADISE RD			
					01.470 MU960	MT ROYAL AVE			

*A,B = UNIMPROVED; C = GRADED & DRAINED; D,E = SOIL, GRAVEL, STONE; F,G = LOW TYPE BITUMINOUS
H,I = HIGH TYPE BITUMINOUS; J = CONCRETE; K = BRICK; L = BLOCK

STATE HIGHWAY LOCATION REFERENCE

COUNTY: HARFORD
DISTRICT: 4
DATE: 12/31/05

ROUTE NUMBER: MD 132 CONTINUED
INVENTORY DIRECTION: EAST
ROUTE NAME: W BELAIR AVE

STATE SYSTEM	FUNCTIONAL CLASS	MEDIAN TYPE	ACCESS CONTROL	NHS	MILEPOINT	MILEPOINT DESCRIPTION	MARKED LANES	SURFACE WIDTH/TYPE*	AADT
STATE SECONDARY	U URB MINOR ART	NONE (UNDIV)	NONE	NOT NHS	01.480		2	42I	12,925
					01.480	R/R #CSX 148 804 Y			
		CURBED			01.630 MU1230	ROGERS ST			
					01.800		2	54I	
					01.820		3	45I	3,525
		NONE (UNDIV)			01.820 US 40	N PHILADELPHIA BLVD			
					01.850		2	29I	
					01.920		2	29J	
					02.010	STRUC #12075 AMTRAK R/R			
					02.090		2	29I	
					02.150	ENT TO ABERDEEN PROVING GROUND			

ROUTE NUMBER: MD 132A
INVENTORY DIRECTION: NORTH
ROUTE NAME: BEARDS HILL RD

STATE SYSTEM	FUNCTIONAL CLASS	MEDIAN TYPE	ACCESS CONTROL	NHS	MILEPOINT	MILEPOINT DESCRIPTION	MARKED LANES	SURFACE WIDTH/TYPE*	AADT
STATE SECONDARY	U URB MINOR ART	CURBED	NONE	NOT NHS	00.000		3	36I	9,725
					00.000 MU250	BUSH CHAPEL RD (BACK)			
					00.000 MD132	W BELAIR AVE			
					00.060	SPEED LIMIT 40 MPH			
					00.120		4	48I	
					00.240 MD 22	ABERDEEN THRUWAY			
					00.240 MU150	BEARDS HILL RD (AHEAD)			

ROUTE NUMBER: MD 132B
INVENTORY DIRECTION: NORTH
ROUTE NAME: N POST RD

STATE SYSTEM	FUNCTIONAL CLASS	MEDIAN TYPE	ACCESS CONTROL	NHS	MILEPOINT	MILEPOINT DESCRIPTION	MARKED LANES	SURFACE WIDTH/TYPE*	AADT
STATE SECONDARY	U URB COLL	CURBED	NONE	NOT NHS	00.000		2	27I	5,125
					00.000 MU1130	POST RD (BACK)			
		NONE (UNDIV)			00.000 MD 22	ABERDEEN THRUWAY			
					00.040		2	28I	
					00.165	SPEED LIMIT 30 MPH			

*A,B = UNIMPROVED; C = GRADED & DRAINED; D,E = SOIL, GRAVEL, STONE; F,G = LOW TYPE BITUMINOUS
H,I = HIGH TYPE BITUMINOUS; J = CONCRETE; K = BRICK; L = BLOCK

STATE HIGHWAY ADMINISTRATION OF MARYLAND
HIGHWAY INFORMATION SERVICES DIVISION
DATA SUPPORT GROUP

STATE HIGHWAY LOCATION REFERENCE

COUNTY: HARFORD

DISTRICT: 4

DATE: 12/31/05

ROUTE NUMBER: MD 132B CONTINUED
INVENTORY DIRECTION: NORTH
ROUTE NAME: N POST RD

STATE SYSTEM	FUNCTIONAL CLASS	MEDIAN TYPE	ACCESS CONTROL	NHS	MILEPOINT	MILEPOINT DESCRIPTION	MARKED LANES	SURFACE WIDTH/TYPE*	AADT
STATE SECONDARY	U URB COLL	NONE (UNDIV)	NONE	NOT NHS	00.370	SPEED LIMIT 40 MPH	2	281	5,125
	R				00.500	OUT CORP LMTS ABERDEEN			
					00.790		2	221	
					00.910	SPEED LIMIT 35 MPH			
					01.100	STRUC #12013 SWAN CREEK			
NAME: OAKINGTON RD					01.340 CO1064	OAKINGTON RD			
					01.400	R/R #ATK 530 697 N			
					01.400	STRUC #12061			
					01.430 US 40	PULASKI HWY			

ROUTE NUMBER: MD 136
INVENTORY DIRECTION: NORTH
ROUTE NAME: CALVARY RD

STATE SYSTEM	FUNCTIONAL CLASS	MEDIAN TYPE	ACCESS CONTROL	NIIS	MILEPOINT	MILEPOINT DESCRIPTION	MARKED LANES	SURFACE WIDTH/TYPE*	AADT
STATE SECONDARY	R URB COLL	NONE (UNDIV)	NONE	NOT NIIS	00.000		2	211	5,375
					00.000 MD 7	PHILADELPHIA RD			
					00.180	SPEED LIMIT 45 MPH			
	RUR MINOR COLL				00.330				
					00.330 IS 95	J F K MEMORIAL HWY			
					00.330	STRUC #H X796			
					02.220		2	241	
	RUR MAJ COLL				02.390				7,675
					02.390 MD543	FOUNTAIN GREEN RD			
					02.490		2	211	
					03.100 CO1056	SCHUCKS RD			
					03.640				6,875
					03.640 CO328	JAMES RUN RD			
					03.990	STRUC #12034 JAMES RUN			
					04.370				6,275
					04.370 CO221	SNAKE LA			
					04.520	SPEED LIMIT 40 MPH			
					06.140		2	241	
	RUR MINOR ART				06.190				8,775
NAME: PRIESTFORD RD					06.190 MD 22	CHURCHVILLE RD			

*A,B = UNIMPROVED; C = GRADED & DRAINED; D,E = SOIL, GRAVEL, STONE; F,G = LOW TYPE BITUMINOUS
H,I = HIGH TYPE BITUMINOUS; J = CONCRETE; K = BRICK; L = BLOCK

STATE HIGHWAY LOCATION REFERENCE

COUNTY: HARFORD
DISTRICT: 4
DATE: 12/31/05

ROUTE NUMBER: MD 136 CONTINUED
INVENTORY DIRECTION: NORTH
ROUTE NAME: PRIESTFORD RD

STATE SYSTEM	FUNCTIONAL CLASS	MEDIAN TYPE	ACCESS CONTROL	NIIS	MILEPOINT	MILEPOINT DESCRIPTION	MARKED LANES	SURFACE WIDTH/TYPE*	AADT
STATE SECONDARY	R RUR MINOR ART	NONE (UNDIV)	NONE	NOT NIIS	07.710	SPEED LIMIT 45 MPH	2	24I	8,775
					07.870				6,975
					07.870 CO219	COOL BRANCH RD			
					08.810 CO215	COOL SPRING RD			
					09.170	STRUC #12033 DEER CREEK			
					11.027		2	21I	
					11.070		2	23I	
					11.680		2	24I	
					11.810		2	39I	8,975
NAME: WHITEFORD RD					11.810 US 1	CONOWINGO RD			
					11.840		2	24I	
					11.890	SPEED LIMIT 40 MPH			
					12.410	SPEED LIMIT 30 MPH			
					12.610		2	34I	
					12.670		2	24I	
					12.810				8,475
					12.810 MD440	DUBLIN RD			
					13.050	SPEED LIMIT 40 MPH			
					13.560	SPEED LIMIT 50 MPH			
					14.260				8,575
					14.260 CO143	SCARBORO RD			
					14.890	STRUC #12032 BROAD CREEK			
					16.240				8,275
					16.240 CO118	PROSPECT RD			
					16.240 MD646	PROSPECT RD			
					17.920		3	36I	
					18.460		4	48I	
					18.570	SPEED LIMIT 30 MPH			
					18.890 CO1770	MAIN ST			
					19.069		3	36I	
	RUR MAJ COLL				19.160		2	24I	1,775
					19.160 MD165	PYLESVILLE RD			
					19.230	SPEED LIMIT 35 MPH			
					19.630	SPEED LIMIT 50 MPH			
					21.640		2	22I	

*A,B = UNIMPROVED; C = GRADED & DRAINED; D,E = SOIL, GRAVEL, STONE; F,G = LOW TYPE BITUMINOUS
H,I = HIGH TYPE BITUMINOUS; J = CONCRETE; K = BRICK; L = BLOCK

STATE HIGHWAY ADMINISTRATION OF MARYLAND
HIGHWAY INFORMATION SERVICES DIVISION
DATA SUPPORT GROUP

STATE HIGHWAY LOCATION REFERENCE

COUNTY: HARFORD
DISTRICT: 4
DATE: 12/31/05

ROUTE NUMBER: MD 136 CONTINUED
INVENTORY DIRECTION: NORTH
ROUTE NAME: WHITEFORD RD

STATE SYSTEM	FUNCTIONAL CLASS	MEDIAN TYPE	ACCESS CONTROL	NHS	MILEPOINT	MILEPOINT DESCRIPTION	MARKED LANES	SURFACE WIDTH/TYPE*	AADT
STATE SECONDARY	R RUR MAJ COLL	NONE (UNDIV)	NONE	NOT NHIS	21.640 MD624	GRACETON RD	2	221	1,775
					21.740	SPEED LIMIT 40 MPH			
					23.750				2,175
					23.750 MD 24	ROCKS RD			
					23.973	SPEED LIMIT 50 MPH			
					24.300	STRUC #12031 FALLING BRANCH			
					26.390	STRUC #12030 BIG BRANCH			
					28.320 CO 19	CAREA RD			
					29.040	STRUC #12029 ISLAND BRANCH			
					30.040 MD 23	NORRISVILLE RD			

ROUTE NUMBER: MD 138
INVENTORY DIRECTION: EAST
ROUTE NAME: TROYER RD

STATE SYSTEM	FUNCTIONAL CLASS	MEDIAN TYPE	ACCESS CONTROL	NHS	MILEPOINT	MILEPOINT DESCRIPTION	MARKED LANES	SURFACE WIDTH/TYPE*	AADT
STATE SECONDARY	R RUR MINOR ART	NONE (UNDIV)	NONE	NOT NHIS	00.000		2	221	2,650
					00.000	BALTIMORE CO/L			
					00.120	SPEED LIMIT 50 MPH			
					00.890		2	301	
					00.930 MD 23	NORRISVILLE RD			
					00.930 CO 20	TROYER RD (AHEAD)			

ROUTE NUMBER: MD 146
INVENTORY DIRECTION: NORTH
ROUTE NAME: JARRETTSVILLE PIKE

STATE SYSTEM	FUNCTIONAL CLASS	MEDIAN TYPE	ACCESS CONTROL	NHS	MILEPOINT	MILEPOINT DESCRIPTION	MARKED LANES	SURFACE WIDTH/TYPE*	AADT
STATE SECONDARY	R RUR MINOR ART	NONE (UNDIV)	NONE	NOT NHIS	00.000		2	241	13,375
					00.000	BALTIMORE CO/L			
					00.000	STRUC #3089 LITTLE GUNPOWDER FALLS			
					00.110	SPEED LIMIT 50 MPH			
					00.810 CO 48	HESS RD			
		PAINTED			03.350		2	201	
					03.460				10,075

*A,B = UNIMPROVED; C = GRADED & DRAINED; D,E = SOIL, GRAVEL, STONE; F,G = LOW TYPE BITUMINOUS
H,I = HIGH TYPE BITUMINOUS; J = CONCRETE; K = BRICK; L = BLOCK

STATE HIGHWAY LOCATION REFERENCE

COUNTY: HARFORD
DISTRICT: 4
DATE: 12/31/05

ROUTE NUMBER: MD 146 CONTINUED
INVENTORY DIRECTION: NORTH
ROUTE NAME: JARRETTSVILLE PIKE

STATE SYSTEM	FUNCTIONAL CLASS	MEDIAN TYPE	ACCESS CONTROL	NHS	MILEPOINT	MILEPOINT DESCRIPTION	MARKED LANES	SURFACE WIDTH/TYPE*	AADT
STATE SECONDARY	R RUR MINOR ART	PAINTED NONE (UNDIV)	NONE	NOT NHS	03.460 MD152	FALLSTON RD	2	201	10,075
					03.570		2	241	
					05.090		3	361	
					05.140 MD 23	NORRISVILLE RD			
					05.140 CO 22	MADONNA RD (AHEAD)			

ROUTE NUMBER: MD 147
INVENTORY DIRECTION: NORTH
ROUTE NAME: HARFORD RD

STATE SYSTEM	FUNCTIONAL CLASS	MEDIAN TYPE	ACCESS CONTROL	NHS	MILEPOINT	MILEPOINT DESCRIPTION	MARKED LANES	SURFACE WIDTH/TYPE*	AADT
STATE SECONDARY	R RUR MAJ COLL	NONE (UNDIV)	NONE	NOT NHS	00.000		2	221	10,850
					00.000	BALTIMORE CO/L			
					00.000	STRUC #3090 LITTLE GUNPOWDER FALLS			
					00.060	SPEED LIMIT 50 MPH			
					00.720				10,950
					00.720 CO274	RECKORD RD			
		UNPROTECTED			01.730		2	241	
		NONE (UNDIV)			01.803		2	221	
	URB MINOR ART	CENTER TLA (UNDIV)			01.870		2	121	14,150
					01.870 MD152	FALLSTON RD			
					01.930	SPEED LIMIT 40 MPH			
		NONE (UNDIV)			02.100		2	241	
					02.710		3	361	
					02.960 US 1	BELAIR BYPASS			
					02.960 US 1BU	BELAIR RD (AHEAD)			

ROUTE NUMBER: MD 152
INVENTORY DIRECTION: NORTH
ROUTE NAME: MAGNOLIA RD

STATE SYSTEM	FUNCTIONAL CLASS	MEDIAN TYPE	ACCESS CONTROL	NHS	MILEPOINT	MILEPOINT DESCRIPTION	MARKED LANES	SURFACE WIDTH/TYPE*	AADT
STATE SECONDARY	R RUR MAJ COLL	NONE (UNDIV)	NONE	NOT NHS	00.000		2	281	550
					00.000	ROAD END: GATE			
					00.080	SPEED LIMIT 45 MPH			

*A,B = UNIMPROVED; C = GRADED & DRAINED; D,E = SOIL, GRAVEL, STONE; F,G = LOW TYPE BITUMINOUS
H,I = HIGH TYPE BITUMINOUS; J = CONCRETE; K = BRICK; L = BLOCK

STATE HIGHWAY ADMINISTRATION OF MARYLAND
HIGHWAY INFORMATION SERVICES DIVISION
DATA SUPPORT GROUP

STATE HIGHWAY LOCATION REFERENCE

COUNTY: HANFORD
DISTRICT: 4
DATE: 12/31/05

ROUTE NUMBER: MD 152 CONTINUED

INVENTORY DIRECTION: NORTH

ROUTE NAME: MAGNOLIA RD

STATE SYSTEM	FUNCTIONAL CLASS	MEDIAN TYPE	ACCESS CONTROL	NHS	MILEPOINT	MILEPOINT DESCRIPTION	MARKED LANES	SURFACE WIDTH/TYP*	AADT
STATE SECONDARY	R RUR MAJ COLL	NONE (UNDIV)	NONE	NOT NHS	00.110		2	32I	550
	URB MINOR ART				00.180				
					00.180	STRUC #12037 AMTRAK R/R			
					00.390		2	24I	
					00.980				12,850
					00.980 CO507	TRIMBLE RD			
					01.580 CO512	HANSON RD			
		PAINTED			02.160				
		CURBED			02.240		4	48I	
	URB OPA				02.380				27,675
NAME: MOUNTAIN RD					02.380 US 40	PULASKI HWY			
					02.540	SPEED LIMIT 50 MPH			
					02.630	R/R #CSX 140 814 E			
					02.630	STRUC #12036			
					02.970 MD 7	PHILADELPHIA RD			
					03.110 RP 95-4	RAMP 4 FR MD 152 NB TO RAMP 5 (TO IS 95)			
					03.190 RP 95-6	RAMP 6 FR RAMP 3 (FR IS 95) TO MD 152 SB			
					03.240 RP 95-3	RAMP 3 FR IS 95 EB TO MD 152 NB			
					03.240 RP 95-5	RAMP 5 FR MD 152 SB TO IS 95 EB			
	RUR MINOR ART		PARTIAL		03.300				26,650
					03.300 IS 95	J F K MEMORIAL HWY			
					03.300	STRUC #H X743			
					03.300	EXIT #74			
					03.370 RP 95-1	RAMP 1 FR MD 152 NB TO IS 95 SB			
					03.370 RP 95-7	RAMP 7 FR RAMP 2 (FR IS 95) TO MD 152 SB			
					03.410 RP 95-2	RAMP 2 FR IS 95 WB TO MD 152 NB			
					03.420 RP 95-8	RAMP 8 FR MD 152 SB TO RAMP 1 (TO IS 95)			
					03.550 MD152B	JAYCEE DR			
		PAINTED			03.620				
					03.640		2	38I	
		NONE (UNDIV)	NONE		03.730		2	24I	
		CENTER TLA (UNDIV)			05.150				
	URB OPA				05.240				24,050

*A,B = UNIMPROVED, C = GRADED & DRAINED, D,E = SOIL, GRAVEL, STONE, F,G = LOW TYPE BITUMINOUS
H,I = HIGH TYPE BITUMINOUS; J = CONCRETE; K = BRICK, L = BLOCK

STATE HIGHWAY ADMINISTRATION OF MARYLAND
HIGHWAY INFORMATION SERVICES DIVISION
DATA SUPPORT GROUP

STATE HIGHWAY LOCATION REFERENCE

COUNTY: HARFORD
DISTRICT: 4
DATE: 12/31/05

ROUTE NUMBER: MD 152 CONTINUED
INVENTORY DIRECTION: NORTH
ROUTE NAME: MOUNTAIN RD

STATE SYSTEM	FUNCTIONAL CLASS	MEDIAN TYPE	ACCESS CONTROL	NHS	MILEPOINT	MILEPOINT DESCRIPTION	MARKED LANES	SURFACE WIDTH/TYP*	AADT
STATE SECONDARY	R URB OPA	CENTER TLA (UNDIV)	NONE	NOT NHS	05.240 CO246	SINGER RD	2	241	24,050
		NONE (UNDIV)			05.410 CO287	JERUSALEM RD			
		CENTER TLA (UNDIV)			05.660				
					06.110				
					06.190 CO260	OLD JOPPA RD			
					06.920	SPEED LIMIT 45 MPH			
		CURBED			07.390		4	481	
					07.550				17,350
			PARTIAL		07.550 US 1	BELAIR RD			
					08.030				21,350
NAME: FALLSTON RD					08.030 MD147	HARFORD RD			
		PAINTED			08.460		2	241	
		NONE (UNDIV)			08.516				
		PAINTED			09.677				
		NONE (UNDIV)			09.746				
			NONE		09.790				21,750
					09.790 CO214	CARRS MILL RD			
		PAINTED			09.862				
		NONE (UNDIV)			09.920				
					10.560				19,450
					10.560 CO272	FRIENDSHIP RD			
		PAINTED			10.791				
		CENTER TLA (UNDIV)			10.920				
		NONE (UNDIV)			11.420				
	RUR MINOR ART				11.690				13,750
					11.690 CO 56	PLEASANTVILLE RD			
	URB OPA				13.350				4,450
					13.350 MD165	BALDWIN MILL RD			
	RUR MINOR ART				14.880				
					14.880 CO 48	HESS RD			
					14.931	SPEED LIMIT 50 MPH			
					17.300		3	361	
					17.300 MD152A	NO NAME			
					17.340 MD146	JARRETTSVILLE PIKE			

*A,B = UNIMPROVED; C = GRADED & DRAINED; D,E = SOIL, GRAVEL, STONE; F,G = LOW TYPE BITUMINOUS
H,I = HIGH TYPE BITUMINOUS; J = CONCRETE; K = BRICK; L = BLOCK

STATE HIGHWAY ADMINISTRATION OF MARYLAND
HIGHWAY INFORMATION SERVICES DIVISION
DATA SUPPORT GROUP

STATE HIGHWAY LOCATION REFERENCE

COUNTY: HARFORD
DISTRICT: 4
DATE: 12/31/05

ROUTE NUMBER: MD 152A
INVENTORY DIRECTION: NORTH
ROUTE NAME: NO NAME

STATE SYSTEM	FUNCTIONAL CLASS	MEDIAN TYPE	ACCESS CONTROL	NHS	MILEPOINT	MILEPOINT DESCRIPTION	MARKED LANES	SURFACE WIDTH/TYPE*	AADT
STATE SECONDARY	R RUR LOCAL	NONE (UNDIV)	NONE	NOT NHS	00.000		2	221	99
					00.000 MD152	FALLSTON RD			
					00.090	ROAD END: BARRICADE			

ROUTE NUMBER: MD 152B
INVENTORY DIRECTION: SOUTH
ROUTE NAME: JAYCEE DR

STATE SYSTEM	FUNCTIONAL CLASS	MEDIAN TYPE	ACCESS CONTROL	NHS	MILEPOINT	MILEPOINT DESCRIPTION	MARKED LANES	SURFACE WIDTH/TYPE*	AADT
STATE SECONDARY	R RUR LOCAL	NONE (UNDIV)	NONE	NOT NHS	00.000		2	441	211
					00.000 CO1329	OLD MOUNTAIN RD S (BACK)			
					00.000 MD152	MOUNTAIN RD			
					00.000	TOLL MAINTENANCE			
					00.040		2	301	
					00.060	SPEED LIMIT 30 MPH			
					00.120		2	361	
					00.220 CO2623	JAYCEE DR (AHEAD)			

ROUTE NUMBER: MD 155
INVENTORY DIRECTION: EAST
ROUTE NAME: LEVEL RD

STATE SYSTEM	FUNCTIONAL CLASS	MEDIAN TYPE	ACCESS CONTROL	NHS	MILEPOINT	MILEPOINT DESCRIPTION	MARKED LANES	SURFACE WIDTH/TYPE*	AADT
STATE SECONDARY	R RUR MINOR ART	NONE (UNDIV)	NONE	NOT NHS	00.000		2	241	9,425
					00.000 MD 22	CHURCHVILLE RD			
					00.040		2	221	
					00.047 MD155A	NO NAME			
					00.110	SPEED LIMIT 40 MPH			
					00.412		2	241	
					00.557	SPEED LIMIT 50 MPH			
					03.562 CO354	HOPKINS RD			
		PAINTED			03.650				
		NONE (UNDIV)	PARTIAL		03.704				
					03.723		2	301	
					03.723 MD161	DARLINGTON RD			

*A,B = UNIMPROVED; C = GRADED & DRAINED; D,E = SOIL, GRAVEL, STONE; F,G = LOW TYPE BITUMINOUS
H,I = HIGH TYPE BITUMINOUS; J = CONCRETE; K = BRICK; L = BLOCK

STATE HIGHWAY LOCATION REFERENCE

COUNTY: HARFORD
DISTRICT: 4
DATE: 12/31/05

ROUTE NUMBER: MD 155 CONTINUED
INVENTORY DIRECTION: EAST
ROUTE NAME: LEVEL RD

STATE SYSTEM	FUNCTIONAL CLASS	MEDIAN TYPE	ACCESS CONTROL	NHS	MILEPOINT	MILEPOINT DESCRIPTION	MARKED LANES	SURFACE WIDTH/TYPE*	AADT
STATE SECONDARY	R RUR MINOR ART	NONE (UNDIV)	PARTIAL	NOT NHS	03.760		2	241	9,425
			NONE		04.415				12,575
			PARTIAL		04.415 MD156	ALDINO RD			
					04.741				11,425
					04.741 MD462	PARADISE RD			
					05.874				12,925
					05.874 CO1065	EARLTON RD			
					06.183 RP 95- 2	RAMP 2 FR IS 95 WB TO MD 155 NB			
					06.214 RP 95- 8	RAMP 8 FR MD 155 SB TO IS 95 WB			
					06.322 RP 95- 7	RAMP 7 FR RAMP 2 (FR IS 95) TO MD 155 SB			
					06.373 RP 95- 1	RAMP 1 FR MD 155 NB TO RAMP 8 (TO IS 95)			
			NONE		06.514				15,625
					06.514 IS 95	J F K MEMORIAL HWY			
					06.514	STRUC #11 X890			
					06.514	EXIT #89			
					06.634 RP 95- 3	RAMP 3 FR RAMP 6 (FR IS 95) TO MD 155 NB			
					06.660 RP 95- 6	RAMP 6 FR IS 95 EB TO MD 155 SB			
					06.702 RP 95- 5	RAMP 5 FR MD 155 SB TO RAMP 4 (TO IS 95)			
		PAINTED			06.807				
		NONE (UNDIV)			06.836 RP 95- 4	RAMP 4 FR MD 155 NB TO IS 95 EB			
		PAINTED			06.931				
					06.977		2	321	
					07.000		2	241	
		NONE (UNDIV)			07.116				
					07.398	SPEED LIMIT 35 MPH			
					07.571 MU145	CANVASBACK DR			
					07.778				
					07.873		4	481	
					07.960	IN CORP LMTS HAVRE DE GRACE			
					07.980	OUT CORP LMTS HAVRE DE GRACE			
					08.116	IN CORP LMTS HAVRE DE GRACE			
					08.498		3	481	
					08.656	R/R #CSX 140 792 G			

*A,B = UNIMPROVED, C = GRADED & DRAINED; D,E = SOIL, GRAVEL, STONE; F,G = LOW TYPE BITUMINOUS
H,I = HIGH TYPE BITUMINOUS; J = CONCRETE; K = BRICK; L = BLOCK

STATE HIGHWAY ADMINISTRATION OF MARYLAND
 HIGHWAY INFORMATION SERVICES DIVISION
 DATA SUPPORT GROUP

STATE HIGHWAY LOCATION REFERENCE

COUNTY: HARFORD
 DISTRICT: 4
 DATE: 12/31/05

ROUTE NUMBER: MD 155 CONTINUED
 INVENTORY DIRECTION: EAST
 ROUTE NAME: OHIO ST

STATE SYSTEM	FUNCTIONAL CLASS	MEDIAN TYPE	ACCESS CONTROL	NHS	MILEPOINT	MILEPOINT DESCRIPTION	MARKED LANES	SURFACE WIDTH/TYPE*	AADT
STATE SECONDARY	U URB OPA	NONE (UNDIV)	NONE	NOT NHS	08.673		2	361	15,625
					08.673 MD763	SUPERIOR ST			
					08.781	SPEED LIMIT 30 MPH			
					08.967 MU510	ONTARIO ST			
					09.063 MU520	OTSEGO ST			
					09.063 MD 7A	OTSEGO ST			
					09.063 US 40	PULASKI HWY			

ROUTE NUMBER: MD 155A
 INVENTORY DIRECTION: EAST
 ROUTE NAME: NO NAME

STATE SYSTEM	FUNCTIONAL CLASS	MEDIAN TYPE	ACCESS CONTROL	NHS	MILEPOINT	MILEPOINT DESCRIPTION	MARKED LANES	SURFACE WIDTH/TYPE*	AADT
STATE SECONDARY	R RUR LOCAL	NONE (UNDIV)	NONE	NOT NHS	00.000		2	301	124
					00.000 MD 22	CHURCHVILLE RD			
					00.029		1	151	
					00.110 MD155	LEVEL RD			

ROUTE NUMBER: MD 156
 INVENTORY DIRECTION: EAST
 ROUTE NAME: ALDINO RD

STATE SYSTEM	FUNCTIONAL CLASS	MEDIAN TYPE	ACCESS CONTROL	NHS	MILEPOINT	MILEPOINT DESCRIPTION	MARKED LANES	SURFACE WIDTH/TYPE*	AADT
STATE SECONDARY	R RUR LOCAL	CURBED	NONE	NOT NHS	00.000		2	281	1,225
		NONE (UNDIV)			00.000 MD 22	CHURCHVILLE RD			
					00.030		2	241	
					00.080		2	201	
					00.130	SPEED LIMIT 40 MPH			
					01.140		2	241	
					01.400		2	201	
	RUR MINOR COLL				02.520				
	RUR LOCAL				02.520 CO332	CARSINS RUN RD			
					02.610				
					02.610 CO967	HOPEWELL RD			
					03.190				1,075

*A,B = UNIMPROVED; C = GRADED & DRAINED; D,E = SOIL, GRAVEL, STONE; F,G = LOW TYPE BITUMINOUS
 H,I = HIGH TYPE BITUMINOUS; J = CONCRETE; K = BRICK; L = BLOCK

STATE HIGHWAY ADMINISTRATION OF MARYLAND
HIGHWAY INFORMATION SERVICES DIVISION
DATA SUPPORT GROUP

STATE HIGHWAY LOCATION REFERENCE

COUNTY: HARFORD
DISTRICT: 4
DATE: 12/31/05

ROUTE NUMBER: MD 156 CONTINUED
INVENTORY DIRECTION: EAST
ROUTE NAME: ALDINO RD

STATE SYSTEM	FUNCTIONAL CLASS	MEDIAN TYPE	ACCESS CONTROL	NHS	MILEPOINT	MILEPOINT DESCRIPTION	MARKED LANES	SURFACE WIDTH/TYPE*	AADT
STATE SECONDARY	R RUR LOCAL	NONE (UNDIV)	NONE	NOT NHS	03.190 CO415	W CHAPEL RD	2	201	1,075
					03.380	STRUC #12038 SWAN CREEK			
					03.920 MD155	LEVEL RD			
					03.920 CO771	FOX RIDGE RD (AHEAD)			

ROUTE NUMBER: MD 159
INVENTORY DIRECTION: NORTH
ROUTE NAME: PERRYMAN RD

STATE SYSTEM	FUNCTIONAL CLASS	MEDIAN TYPE	ACCESS CONTROL	NHS	MILEPOINT	MILEPOINT DESCRIPTION	MARKED LANES	SURFACE WIDTH/TYPE*	AADT
STATE SECONDARY	R URB LOCAL	NONE (UNDIV)	NONE	NOT NHS	00.000	ROAD END	2	211	4,525
					00.220	SPEED LIMIT 30 MPH			
					00.500	SPEED LIMIT 50 MPH			
	URB COLL				00.550				
	URB MINOR ART				01.960				
					01.960 CO443	CANNING HOUSE RD			
					02.300	SPEED LIMIT 30 MPH			
					03.040		2	241	
					03.090		2	301	
					03.090 MD159A	NO NAME			
					03.120		2	241	
					03.220 CO426	SPESUTIA RD			
					03.280	SPEED LIMIT 45 MPH			
		CENTER TLA (UNDIV)			03.400		2	221	
		NONE (UNDIV)			03.650		2	241	
					04.340		2	261	
					04.390		2	241	
NAME: OLD PHILADELPHIA RD					04.390 MU1050	OLD PHILADELPHIA RD			
					04.460	SPEED LIMIT 35 MPH			
					04.510	STRUC #12039 CRANBERRY RUN			
					04.690		2	361	
					04.730 US 40	S PHILADELPHIA BLVD			
					04.730 MD 7	OLD PHILADELPHIA RD (AHEAD)			

*A,B = UNIMPROVED; C = GRADED & DRAINED; D,E = SOIL, GRAVEL, STONE; F,G = LOW TYPE BITUMINOUS
H,I = HIGH TYPE BITUMINOUS; J = CONCRETE; K = BRICK; L = BLOCK

STATE HIGHWAY ADMINISTRATION OF MARYLAND
HIGHWAY INFORMATION SERVICES DIVISION
DATA SUPPORT GROUP

STATE HIGHWAY LOCATION REFERENCE

COUNTY: HARFORD

DISTRICT: 4

DATE: 12/31/05

ROUTE NUMBER: MD 159A

INVENTORY DIRECTION: NORTH

ROUTE NAME: NO NAME

STATE SYSTEM	FUNCTIONAL CLASS	MEDIAN TYPE	ACCESS CONTROL	NHS	MILEPOINT	MILEPOINT DESCRIPTION	MARKED LANES	SURFACE WIDTH/TYPE*	AADT
STATE SECONDARY	R URB LOCAL	NONE (UNDIV)	NONE	NOT NHS	00.000		2	361	99
					00.000 MD159	PERRYMAN RD			
					00.050	ROAD END			

ROUTE NUMBER: MD 161

INVENTORY DIRECTION: NORTH

ROUTE NAME: DARLINGTON RD

STATE SYSTEM	FUNCTIONAL CLASS	MEDIAN TYPE	ACCESS CONTROL	NHS	MILEPOINT	MILEPOINT DESCRIPTION	MARKED LANES	SURFACE WIDTH/TYPE*	AADT
STATE SECONDARY	R RUR MAJ COLL	NONE (UNDIV)	NONE	NOT NHS	00.000		2	251	5,375
					00.000 MD155	LEVEL RD			
					00.050		2	221	
					00.120	SPEED LIMIT 40 MPH			
					02.290		2	201	
					02.860		2	221	
					03.060	STRUC #12040 DEER CREEK			
					04.180	SPEED LIMIT 30 MPH			
					04.350		2	201	
					04.380				4,575
NAME: MAIN ST					04.380 CO167	TRAPPE CHURCH RD			
					04.430		2	241	
					04.710		2	201	
					04.710 CO166	SHURESVILLE RD			
					04.850		2	241	
					05.170 MD623	CASTLETON RD			
					05.380 US 1	CONOWINGO RD			

ROUTE NUMBER: MD 165

INVENTORY DIRECTION: NORTH

ROUTE NAME: BALDWIN MILL RD

STATE SYSTEM	FUNCTIONAL CLASS	MEDIAN TYPE	ACCESS CONTROL	NHS	MILEPOINT	MILEPOINT DESCRIPTION	MARKED LANES	SURFACE WIDTH/TYPE*	AADT
STATE SECONDARY	R RUR MAJ COLL	NONE (UNDIV)	NONE	NOT NHS	00.000		2	221	8,175
					00.000	BALTIMORE CO/L			

*A,B = UNIMPROVED; C = GRADED & DRAINED; D,E = SOIL, GRAVEL, STONE; F,G = LOW TYPE BITUMINOUS
H,I = HIGH TYPE BITUMINOUS; J = CONCRETE; K = BRICK; L = BLOCK

STATE HIGHWAY LOCATION REFERENCE

COUNTY: HARFORD
DISTRICT: 4
DATE: 12/31/05

ROUTE NUMBER: MD 165 CONTINUED
INVENTORY DIRECTION: NORTH
ROUTE NAME: BALDWIN MILL RD

STATE SYSTEM	FUNCTIONAL CLASS	MEDIAN TYPE	ACCESS CONTROL	NHS	MILEPOINT	MILEPOINT DESCRIPTION	MARKED LANES	SURFACE WIDTH/TYPE*	AADT
STATE SECONDARY	R RUR MAJ COLL	NONE (UNDIV)	NONE	NOT NHS	00.000	STRUC #3100 LITTLE GUNPOWDER FALLS	2	221	8,175
					00.362	SPEED LIMIT 40 MPH			
					02.120		2	241	
					02.190				7,475
					02.190 MD152	FALLSTON RD			
					02.433		2	221	
					03.160	STRUC #12046 WEST BRANCH			
					03.220	STRUC #12045 WEST BRANCH			
					03.240				8,575
					03.240 CO 45	CHARLES ST			
	URB MINOR ART				04.650				
	URB OPA				05.520				13,275
					05.520 MD 23	EAST WEST HWY			
					06.240		2	231	
					06.240	SPEED LIMIT 30 MPH			
					06.700		2	221	
	RUR MINOR ART				06.800				10,775
NAME: FEDERAL HILL RD					06.800 MD 23	NORRISVILLE RD			
					06.800 CO617	W JARRETTVILLE RD			
					06.825		2	241	
					06.860		2	221	
					07.200	SPEED LIMIT 45 MPH			
					09.850	SPEED LIMIT 50 MPH			
					11.360				5,775
					11.360 CO 82	ST CLAIR BRIDGE RD			
					11.380	STRUC #12044 DEER CREEK			
					11.620 CO 93	FAWN GROVE RD			
					11.840	STRUC #12043 DEER CREEK			
		ROUNDAABOUT			13.720		2	321	
NAME: PYLESVILLE RD					13.730	ROUNDAABOUT			
					13.730 MD 24	ROCKS RD			
		NONE (UNDIV)			13.740		2	221	
					13.816	SPEED LIMIT 40 MPH			
					13.970		2	231	
					14.250		2	241	

*A,B = UNIMPROVED; C = GRADED & DRAINED; D,E = SOIL, GRAVEL, STONE; F,G = LOW TYPE BITUMINOUS
H,I = HIGH TYPE BITUMINOUS; J = CONCRETE; K = BRICK; L = BLOCK

STATE HIGHWAY ADMINISTRATION OF MARYLAND
HIGHWAY INFORMATION SERVICES DIVISION
DATA SUPPORT GROUP

STATE HIGHWAY LOCATION REFERENCE

COUNTY: HARFORD
DISTRICT: 4
DATE: 12/31/05

ROUTE NUMBER: MD 165 CONTINUED
INVENTORY DIRECTION: NORTH
ROUTE NAME: PYLESVILLE RD

STATE SYSTEM	FUNCTIONAL CLASS	MEDIAN TYPE	ACCESS CONTROL	NHS	MILEPOINT	MILEPOINT DESCRIPTION	MARKED LANES	SURFACE WIDTH/TYPE*	AADT
STATE SECONDARY	R RUR MINOR ART	NONE (UNDIV)	NONE	NOT NHS	14.600	SPEED LIMIT 50 MPH	2	241	5,775
					14.940 MD624	GRACETON RD			
					14.940 CO 87	GRIER NURSERY RD			
			PARTIAL		15.750				5,875
					15.750 MD543	ADY RD			
					16.150	STRUC #12041 BROAD CREEK			
					18.230				7,275
					18.230 MD136	WHITEFORD RD			
					18.980	PENNSYLVANIA ST/L			

ROUTE NUMBER: MD 439
INVENTORY DIRECTION: EAST
ROUTE NAME: OLD YORK RD

STATE SYSTEM	FUNCTIONAL CLASS	MEDIAN TYPE	ACCESS CONTROL	NHS	MILEPOINT	MILEPOINT DESCRIPTION	MARKED LANES	SURFACE WIDTH/TYPE*	AADT
STATE SECONDARY	R RUR MAJ COLL	NONE (UNDIV)	NONE	NOT NHS	00.000		2	241	4,775
					00.000	BALTIMORE CO/L			
					00.090	SPEED LIMIT 50 MPH			
					01.220 MD 23	NORRISVILLE RD			

ROUTE NUMBER: MD 440
INVENTORY DIRECTION: EAST
ROUTE NAME: DUBLIN RD

STATE SYSTEM	FUNCTIONAL CLASS	MEDIAN TYPE	ACCESS CONTROL	NHS	MILEPOINT	MILEPOINT DESCRIPTION	MARKED LANES	SURFACE WIDTH/TYPE*	AADT
STATE SECONDARY	R RUR MINOR COLL	NONE (UNDIV)	NONE	NOT NHS	00.000		2	221	2,175
					00.000 MD543	ADY RD			
					00.330	SPEED LIMIT 40 MPH			
					01.720	SPEED LIMIT 35 MPH			
					02.840	SPEED LIMIT 40 MPH			
					03.820		2	261	
					03.850				3,775
					03.850 MD136	WHITEFORD RD			
					03.888		2	221	
					03.888	SPEED LIMIT 30 MPH			

*A,B = UNIMPROVED, C = GRADED & DRAINED; D,E = SOIL, GRAVEL, STONE; F,G = LOW TYPE BITUMINOUS
H,I = HIGH TYPE BITUMINOUS; J = CONCRETE; K = BRICK; L = BLOCK

STATE HIGHWAY ADMINISTRATION OF MARYLAND
HIGHWAY INFORMATION SERVICES DIVISION
DATA SUPPORT GROUP

STATE HIGHWAY LOCATION REFERENCE

COUNTY: HARFORD
DISTRICT: 4
DATE: 12/31/05

ROUTE NUMBER: MD 440 CONTINUED
INVENTORY DIRECTION: EAST
ROUTE NAME: DUBLIN RD

STATE SYSTEM	FUNCTIONAL CLASS	MEDIAN TYPE	ACCESS CONTROL	NIIS	MILEPOINT	MILEPOINT DESCRIPTION	MARKED LANES	SURFACE WIDTH/TYPE*	AADT
STATE SECONDARY	R RUR MINOR COLL	NONE (UNDIV)	NONE	NOT NHS	05.650 US 1	CONOWINGO RD	2	221	3,775

ROUTE NUMBER: MD 462
INVENTORY DIRECTION: NORTH
ROUTE NAME: PARADISE RD

STATE SYSTEM	FUNCTIONAL CLASS	MEDIAN TYPE	ACCESS CONTROL	NHS	MILEPOINT	MILEPOINT DESCRIPTION	MARKED LANES	SURFACE WIDTH/TYPE*	AADT
STATE SECONDARY	U URB MINOR ART	NONE (UNDIV)	NONE	NOT NHS	00.000		2	361	2,925
					00.000 MD132	W BELAIR AVE			
					00.060	SPEED LIMIT 30 MPH			
					00.650				6,125
					00.650 MD 22	ABERDEEN THRUWAY			
					01.020 MU150	BEARDS HILL RD			
					01.220		2	241	
					01.220	SPEED LIMIT 40 MPH			
					01.310	STRUC #12047 CARSINS RUN			
					01.490	STRUC #12048 SWAN CREEK			
	R RUR MAJ COLL				01.620				6,825
					01.620	OUT CORP LMTS ABERDEEN			
					01.710	SPEED LIMIT 50 MPH			
					02.100	STRUC #12074 SWAN CREEK			
					02.370				6,225
					02.370 IS 95	J F K MEMORIAL HWY			
					02.370	STRUC #H X866			
					02.970				4,525
					02.970 CO411	CHAPEL RD			
					04.150 MD155	LEVEL RD			
					04.150 CO759	PARADISE RD (AHEAD)			

ROUTE NUMBER: MD 490
INVENTORY DIRECTION: NORTH
ROUTE NAME: S UNION AVE

STATE SYSTEM	FUNCTIONAL CLASS	MEDIAN TYPE	ACCESS CONTROL	NHS	MILEPOINT	MILEPOINT DESCRIPTION	MARKED LANES	SURFACE WIDTH/TYPE*	AADT
STATE SECONDARY	U URB LOCAL	NONE (UNDIV)	NONE	NOT NHS	00.000		2	401	5,059

*A,B = UNIMPROVED; C = GRADED & DRAINED; D,E = SOIL, GRAVEL, STONE; F,G = LOW TYPE BITUMINOUS
H,I = HIGH TYPE BITUMINOUS; J = CONCRETE; K = BRICK; L = BLOCK

STATE HIGHWAY ADMINISTRATION OF MARYLAND
HIGHWAY INFORMATION SERVICES DIVISION
DATA SUPPORT GROUP

STATE HIGHWAY LOCATION REFERENCE

COUNTY: HARFORD
DISTRICT: 4
DATE: 12/31/05

ROUTE NUMBER: MD 490 CONTINUED
INVENTORY DIRECTION: NORTH
ROUTE NAME: S UNION AVE

STATE SYSTEM	FUNCTIONAL CLASS	MEDIAN TYPE	ACCESS CONTROL	NHS	MILEPOINT	MILEPOINT DESCRIPTION	MARKED LANES	SURFACE WIDTH/TYPE*	AADT
STATE SECONDARY	U URB LOCAL	NONE (UNDIV)	NONE	NOT NHS	00.000 MU190	COMMERCE ST	2	40F	5,059
					00.040	SPEED LIMIT 25 MPH			
	URB COLL				00.050				
					00.050 MU330	GILES ST			
					00.310 MD 7A	UNION AVE S/REVOLUTION ST			
					00.310 MU590	REVOLUTION ST			

ROUTE NUMBER: MD 543
INVENTORY DIRECTION: NORTH
ROUTE NAME: RIVERSIDE PKWY

STATE SYSTEM	FUNCTIONAL CLASS	MEDIAN TYPE	ACCESS CONTROL	NHS	MILEPOINT	MILEPOINT DESCRIPTION	MARKED LANES	SURFACE WIDTH/TYPE*	AADT
STATE SECONDARY	R URB MINOR ART	CURBED	NONE	NOT NHS	00.000		3	40I	17,275
		NONE (UNDIV)			00.000 US 40	PULASKI HWY			
					00.050		3	36I	
					00.080		3	42I	
					00.190		2	26I	
					00.300 US 40	PULASKI HWY			
					00.300	STRUC #12082			
					00.341	R/R CROSSING			
					00.414	SPEED LIMIT 40 MPH			
					00.480		2	24I	
		UNPROTECTED			00.710 CO1510	BRASS MILL RD			
					01.140		5	60I	
					01.340		4	48I	
		CURBED			01.400				
NAME: CRESWELL RD					01.470 MD 7	PHILADELPHIA RD			
					01.560 RP 95- 2	RAMP 2 FR MD 543 WB TO RAMP 3 (TO IS 95)			
					01.580 RP 95- 4	RAMP 4 FR RAMP 1 (FR IS 95) TO MD 543 EB			
					01.610 RP 95- 1	RAMP 1 FR IS 95 NB TO MD 543 WB			
					01.610 RP 95- 3	RAMP 3 FR MD 543 EB TO IS 95 NB			
					01.630	SPEED LIMIT 45 MPH			
					01.650		4	48J	
					01.700				18,575

*A,B = UNIMPROVED; C = GRADED & DRAINED, D,E = SOIL, GRAVEL, STONE; F,G = LOW TYPE BITUMINOUS
H,I = HIGH TYPE BITUMINOUS; J = CONCRETE; K = BRICK; L = BLOCK

STATE HIGHWAY ADMINISTRATION OF MARYLAND
HIGHWAY INFORMATION SERVICES DIVISION
DATA SUPPORT GROUP

STATE HIGHWAY LOCATION REFERENCE

COUNTY: HARFORD
DISTRICT: 4
DATE: 12/31/05

ROUTE NUMBER: MD 543 CONTINUED
INVENTORY DIRECTION: NORTH
ROUTE NAME: CRESWELL RD

STATE SYSTEM	FUNCTIONAL CLASS	MEDIAN TYPE	ACCESS CONTROL	NHS	MILEPOINT	MILEPOINT DESCRIPTION	MARKED LANES	SURFACE WIDTH/TYPE*	AADT
STATE SECONDARY	R URB MINOR ART	CURBED	NONE	NOT NHS	01.700 IS 95	J F K MEMORIAL HWY	4	48J	18,575
					01.700	STRUC #H X805			
					01.700	EXIT #80			
					01.730		4	48I	
					01.790 RP 95- 7	RAMP 7 FR MD 543 WB TO IS 95 SB			
					01.790 RP 95- 5	RAMP 5 FR IS 95 SB TO MD 543 EB			
					01.820 RP 95- 8	RAMP 8 FR RAMP 5 (FR IS 95) TO MD 543 WB			
					01.840 RP 95- 6	RAMP 6 FR MD 543 EB TO RAMP 7 (TO IS 95)			
		NONE (UNDIV)			01.976		3	36I	
	RUR MAJ COLL				02.100				
					02.160				
					02.160 CO1738	CRESWELL RD			
					02.210		2	24I	
					02.400	STRUC #1205I JAMES RUN			
					03.630				15,875
NAME: FOUNTAIN GREEN RD					03.630 MD136	CALVARY RD			
	URB MINOR ART				03.930	STRUC #12050 BYNUM RUN			19,175
					05.230				
					05.230 CO216	WHEEL RD			
					05.298	SPEED LIMIT 40 MPH			
		PAINTED			05.567				
		NONE (UNDIV)			05.651				
		CENTER TLA (UNDIV)			05.700				
		PAINTED			05.888				
		CENTER TLA (UNDIV)			05.969				
		NONE (UNDIV)			06.005				
		CENTER TLA (UNDIV)			06.225				
					06.650		2	22I	
		PAINTED			07.370				17,775
					07.370 MD 22	CHURCHVILLE RD			
		NONE (UNDIV)			07.533		2	24I	
					07.650	SPEED LIMIT 45 MPH			
					08.360				14,575

*A,B = UNIMPROVED; C = GRADED & DRAINED; D,E = SOIL, GRAVEL, STONE; F,G = LOW TYPE BITUMINOUS
H,I = HIGH TYPE BITUMINOUS; J = CONCRETE; K = BRICK; L = BLOCK

STATE HIGHWAY ADMINISTRATION OF MARYLAND
HIGHWAY INFORMATION SERVICES DIVISION
DATA SUPPORT GROUP

STATE HIGHWAY LOCATION REFERENCE

COUNTY: HARTFORD
DISTRICT: 4
DATE: 12/31/05

ROUTE NUMBER: MD 543 CONTINUED
INVENTORY DIRECTION: NORTH
ROUTE NAME: FOUNTAIN GREEN RD

STATE SYSTEM	FUNCTIONAL CLASS	MEDIAN TYPE	ACCESS CONTROL	NHS	MILEPOINT	MILEPOINT DESCRIPTION	MARKED LANES	SURFACE WIDTH/TYPE*	AADT
STATE SECONDARY	R URB MINOR ART	NONE (UNDIV)	NONE	NOT NHS	08.360 CO1054	SOUTHAMPTON RD	2	241	14,575
		CENTER TLA (UNDIV)			08.360 CO197	THOMAS RUN RD			
		NONE (UNDIV)			08.880				
					09.070				
					09.440				16,575
					09.440 CO205	PROSPECT MILL RD			
		PAINTED			09.790				
		NONE (UNDIV)			09.910				
		CENTER TLA (UNDIV)			09.970				
NAME: ADY RD					10.170 US 1	HICKORY BYPASS			
	RUR MAJ COLL	NONE (UNDIV)			10.430				8,175
					10.430 US 1BU	CONOWINGO RD			
					10.490	SPEED LIMIT 40 MPH			
					11.290		2	221	
					11.290	SPEED LIMIT 50 MPH			
					13.500				7,675
					13.500 CO126	WALTERS MILL RD			
					13.520	STRUC #12049 DEER CREEK			
					14.990				7,275
					14.990 MD440	DUBLIN RD			
					15.920				6,275
					15.920 CO120	CHERRY HILL RD			
					15.920 MD646	PROSPECT RD			
					17.790				5,175
					17.790 CO124	HIGHLAND RD			
					18.680	SPEED LIMIT 40 MPH			
					18.980		2	241	
					19.080 MD165	PYLESVILLE RD			

ROUTE NUMBER: MD 623
INVENTORY DIRECTION: NORTH
ROUTE NAME: CASTLETON RD

STATE SYSTEM	FUNCTIONAL CLASS	MEDIAN TYPE	ACCESS CONTROL	NHS	MILEPOINT	MILEPOINT DESCRIPTION	MARKED LANES	SURFACE WIDTH/TYPE*	AADT
STATE SECONDARY	R RUR MINOR COLL	NONE (UNDIV)	NONE	NOT NHS	00.000		2	201	1,625

*A,B = UNIMPROVED; C = GRADED & DRAINED; D,E = SOIL, GRAVEL, STONE; F,G = LOW TYPE BITUMINOUS
H,J = HIGH TYPE BITUMINOUS; J = CONCRETE; K = BRICK; L = BLOCK

STATE HIGHWAY LOCATION REFERENCE

COUNTY: HARFORD
DISTRICT: 4
DATE: 12/31/05

ROUTE NUMBER: MD 623 CONTINUED
INVENTORY DIRECTION: NORTH
ROUTE NAME: CASTLETON RD

STATE SYSTEM	FUNCTIONAL CLASS	MEDIAN TYPE	ACCESS CONTROL	NHS	MILEPOINT	MILEPOINT DESCRIPTION	MARKED LANES	SURFACE WIDTH/TYPE*	AADT
STATE SECONDARY	R RUR MINOR COLL	NONE (UNDIV)	NONE	NOT NHS	00.000 MD161	MAIN ST	2	20I	1,625
					00.190 US 1	CONOWINGO RD			
					00.290		2	18I	
					00.295	SPEED LIMIT 35 MPH			
					00.470	STRUC #12090 BRANCH OF SUSQUEHANNA RIVER			
					02.220	STRUC #12053 PEDDLER RUN			
					03.140		2	22I	1,225
					03.140 CO149	CASTLETON RD			
					03.190	SPEED LIMIT 40 MPH			
					04.630	STRUC #12052 BROAD CREEK			
					06.180				1,025
					06.180 CO136	DEEP RUN RD			
					07.260	PENNSYLVANIA ST/L			

ROUTE NUMBER: MD 624
INVENTORY DIRECTION: NORTH
ROUTE NAME: GRACETON RD

STATE SYSTEM	FUNCTIONAL CLASS	MEDIAN TYPE	ACCESS CONTROL	NHS	MILEPOINT	MILEPOINT DESCRIPTION	MARKED LANES	SURFACE WIDTH/TYPE*	AADT
STATE SECONDARY	R RUR MINOR COLL	NONE (UNDIV)	NONE	NOT NHS	00.000		2	22I	3,925
					00.000 CO 87	GRIER NURSERY RD (BACK)			
					00.000 MD165	PYLESVILLE RD			
					00.110	SPEED LIMIT 45 MPH			
					00.340	STRUC #12055 JACKS HOLE			
					01.150	STRUC #12054 BROAD CREEK			
	RUR MAJ COLL				02.730				
					02.730 MD136	WHITEFORD RD			
					03.020	PENNSYLVANIA ST/L			
					03.020 OP 12	GRACETON RD (AHEAD)			

ROUTE NUMBER: MD 646
INVENTORY DIRECTION: NORTH
ROUTE NAME: PROSPECT RD

STATE SYSTEM	FUNCTIONAL CLASS	MEDIAN TYPE	ACCESS CONTROL	NHS	MILEPOINT	MILEPOINT DESCRIPTION	MARKED LANES	SURFACE WIDTH/TYPE*	AADT
--------------	------------------	-------------	----------------	-----	-----------	-----------------------	--------------	---------------------	------

*A,B = UNIMPROVED; C = GRADED & DRAINED; D,E = SOIL, GRAVEL, STONE; F,G = LOW TYPE BITUMINOUS
H,I = HIGH TYPE BITUMINOUS; J = CONCRETE; K = BRICK; L = BLOCK

STATE HIGHWAY ADMINISTRATION OF MARYLAND
HIGHWAY INFORMATION SERVICES DIVISION
DATA SUPPORT GROUP

STATE HIGHWAY LOCATION REFERENCE

COUNTY: HANFORD

DISTRICT: 4

DATE: 12/31/05

ROUTE NUMBER: MD 646 CONTINUED

INVENTORY DIRECTION: NORTH

ROUTE NAME: PROSPECT RD

STATE SYSTEM	FUNCTIONAL CLASS	MEDIAN TYPE	ACCESS CONTROL	NHS	MILEPOINT	MILEPOINT DESCRIPTION	MARKED LANES	SURFACE WIDTH/TYPE*	AADT
STATE SECONDARY	R RUR MINOR COLL	NONE (UNDIV)	NONE	NOT NHS	00.000		2	211	1,075
					00.000 CO120	CHERRY HILL RD (BACK)			
					00.000 MD543	ADY RD			
					00.060	SPEED LIMIT 50 MPH			
					00.770	STRUC #12057 BROAD CREEK			
					01.720	STRUC #12056 BROAD CREEK			
					03.310 MD136	WHITEFORD RD			
					03.310 CO118	PROSPECT RD (AHEAD)			

ROUTE NUMBER: MD 715

INVENTORY DIRECTION: EAST

ROUTE NAME: SHORT LA

STATE SYSTEM	FUNCTIONAL CLASS	MEDIAN TYPE	ACCESS CONTROL	NHS	MILEPOINT	MILEPOINT DESCRIPTION	MARKED LANES	SURFACE WIDTH/TYPE*	AADT
STATE SECONDARY	U URB MINOR ART	UNPROTECTED	PARTIAL	NOT NHS	00.000		3	461	7,825
		NONE (UNDIV)			00.000 US 40	S PHILADELPHIA BLVD			
					00.100		2	301	
					00.100	MD 715 WB/L			
					00.180		2	241	
					00.200	SPEED LIMIT 45 MPH			
		PAINTED			00.240				
					00.270 US 40	S PHILADELPHIA BLVD			
					00.270	STRUC #12023			
		NONE (UNDIV)			00.304				
					00.370 RP 40-5	RAMP 5 FR MD 715 SB TO RAMP 4 (TO US 40)			
		UNPROTECTED			00.410		4	481	
					00.410 RP 40-4	RAMP 4 FR MD 715 NB TO US 40 EB			
					00.450 RP 40-6	RAMP 6 FR US 40 EB TO MD 715 SB			
					00.510 MU1050	OLD PHILADELPHIA RD			
					00.780	R/R #ATK 530 692 E			
					00.780	STRUC #12058			
	R				00.810	OUT CORP LMTS ABERDEEN			
					01.010	SPEED LIMIT 10 MPH			
					01.060	ENT TO ABERDEEN PROVING GROUND (AHEAD)			

*A,B = UNIMPROVED; C = GRADED & DRAINED; D,E = SOIL, GRAVEL, STONE; F,G = LOW TYPE BITUMINOUS
H,I = HIGH TYPE BITUMINOUS; J = CONCRETE; K = BRICK; L = BLOCK

STATE HIGHWAY LOCATION REFERENCE

COUNTY: HARFORD
DISTRICT: 4
DATE: 12/31/05

ROUTE NUMBER: MD 755
INVENTORY DIRECTION: NORTH
ROUTE NAME: EDGEWOOD RD

STATE SYSTEM	FUNCTIONAL CLASS	MEDIAN TYPE	ACCESS CONTROL	NHS	MILEPOINT	MILEPOINT DESCRIPTION	MARKED LANES	SURFACE WIDTH/TYPE*	AADT
STATE SECONDARY	R URB MINOR ART	NONE (UNDIV)	NONE	NOT NHS	00.000		2	30I	5,050
				NHS	00.000	ROAD END @ APG			
					00.020				
					00.120	R/R #ATK 530 689 W			
					00.120	R/R BRIDGE			
					00.220	SPEED LIMIT 35 MPH			
		CENTER TLA (UNDIV)			00.260		2	24I	
					00.550 CO522	WILLOUGHBY BEACH RD			
					00.950 CO512	HANSON RD			
					00.970	SPEED LIMIT 40 MPH			
		NONE (UNDIV)		NOT NHS	01.560		2	36I	13,250
					01.560 MD 24	EMMORTON RD			
					01.600		3	36I	
					01.644		4	48I	
					01.735		3	36I	
					01.790 US 40	PULASKI HWY			
					01.790 CO1988	EDGEWOOD RD (AHEAD)			

ROUTE NUMBER: MD 763
INVENTORY DIRECTION: EAST
ROUTE NAME: SUPERIOR ST

STATE SYSTEM	FUNCTIONAL CLASS	MEDIAN TYPE	ACCESS CONTROL	NHS	MILEPOINT	MILEPOINT DESCRIPTION	MARKED LANES	SURFACE WIDTH/TYPE*	AADT
STATE SECONDARY	U URB MINOR ART	NONE (UNDIV)	NONE	NOT NHS	00.000		2	40I	10,775
					00.000 MD155	OHIO ST			
					00.070	SPEED LIMIT 30 MPH			
					00.220 US 40	PULASKI HWY			
					00.220	STRUC #H Z040			
					00.280 MU380	JUNIATA ST			
					00.280 MU345	GLOW RD (AHEAD)			

*A,B = UNIMPROVED; C = GRADED & DRAINED; D,E = SOIL, GRAVEL, STONE; F,G = LOW TYPE BITUMINOUS
I,J = HIGH TYPE BITUMINOUS; K = CONCRETE; L = BRICK; M = BLOCK

STATE HIGHWAY ADMINISTRATION OF MARYLAND
HIGHWAY INFORMATION SERVICES DIVISION
DATA SUPPORT GROUP

STATE HIGHWAY LOCATION REFERENCE

COUNTY: HARFORD
DISTRICT: 4
DATE: 12/31/05

ROUTE NUMBER: MD 922E
INVENTORY DIRECTION: SOUTH
ROUTE NAME: CHURCHVILLE RD

STATE SYSTEM	FUNCTIONAL CLASS	MEDIAN TYPE	ACCESS CONTROL	NHS	MILEPOINT	MILEPOINT DESCRIPTION	MARKED LANES	SURFACE WIDTH/TYPE*	AADT
STATE SECONDARY	U URB OPA	NONE (UNDIV)	NONE	NOT NHS	00.000		2	321	11,625
					00.000 MD924	S MAIN ST			
					00.000 MD 22	CHURCHVILLE RD (WB COUPLET BACK)			
					00.070		2	281	
					00.070 MD924	BOND ST (SB COUPLET)			
NAME: HAYS ST					00.180 MU360	HAYS ST			
					00.190		1	191	
					00.240 US 1BU	BALTIMORE PIKE			

ROUTE NUMBER: MD 924
INVENTORY DIRECTION: NORTH
ROUTE NAME: EMMORTON RD

STATE SYSTEM	FUNCTIONAL CLASS	MEDIAN TYPE	ACCESS CONTROL	NHS	MILEPOINT	MILEPOINT DESCRIPTION	MARKED LANES	SURFACE WIDTH/TYPE*	AADT
STATE SECONDARY	R URB MINOR ART	NONE (UNDIV)	NONE	NOT NHS	00.000		3	361	18,625
					00.000 CO1552	TOLLGATE RD (BACK)			
					00.000 MD 24	VIETNAM VETERANS MEMORIAL HWY			
					00.120		4	481	
					00.250		3	361	
					00.270	SPEED LIMIT 40 MPH			
					00.410		2	241	
		CENTER TLA (UNDIV)			00.737				
					01.000 CO246	SINGER RD			
					01.000 CO1044	ABINGDON RD			
		NONE (UNDIV)			01.250				
		PAINTED			01.691				
		NONE (UNDIV)			01.760				
		PAINTED			02.231				
		NONE (UNDIV)			02.250				
					02.280 CO216	WHEEL RD			
		CENTER TLA (UNDIV)			02.344				
					02.620 CO1666	BEL AIR SOUTH PKWY			
					02.620 CO244	LAUREL BUSH RD			
					02.950 CO247	PLUMTREE RD			
					04.120				21,525

*A,B = UNIMPROVED; C = GRADED & DRAINED; D,E = SOIL, GRAVEL, STONE; F,G = LOW TYPE BITUMINOUS
H,I = HIGH TYPE BITUMINOUS; J = CONCRETE; K = BRICK; L = BLOCK

STATE HIGHWAY ADMINISTRATION OF MARYLAND
HIGHWAY INFORMATION SERVICES DIVISION
DATA SUPPORT GROUP

STATE HIGHWAY LOCATION REFERENCE

COUNTY: HARFORD
DISTRICT: 4
DATE: 12/31/05

ROUTE NUMBER: MD 924 CONTINUED
INVENTORY DIRECTION: NORTH
ROUTE NAME: EMMORTON RD

STATE SYSTEM	FUNCTIONAL CLASS	MEDIAN TYPE	ACCESS CONTROL	NHS	MILEPOINT	MILEPOINT DESCRIPTION	MARKED LANES	SURFACE WIDTH/TYPER*	AADT
STATE SECONDARY	R URB MINOR ART	CENTER TLA (UNDIV)	NONE	NOT NHIS	04.120 CO248	W RING FACTORY RD	2	241	21,525
		NONE (UNDIV)			04.120 CO1649	E RING FACTORY RD			
		CENTER TLA (UNDIV)			04.170				
NAME: S MAIN ST					04.750				
	U				04.810 CO241	E MACPHAIL RD			
					05.030	SPEED LIMIT 30 MPH			
					05.190	IN CORP LMTS BEL AIR			
		NONE (UNDIV)			05.200		1	201	14,850
					05.200 MD924	BOND ST (SB COUPLET)			
					05.200	BEGIN COUPLET			
					05.230		3	341	
					05.360		3	401	
					05.450		2	221	
					05.450 US IBU	BALTIMORE PIKE			
					05.450 MD 22	FULFORD AVE			
					05.510 MD 22	CHURCHVILLE RD (WB COUPLET)			
					05.510 MD922E	CHURCHVILLE RD			
NAME: N MAIN ST					05.540	SPEED LIMIT 25 MPH			
					05.690 MU630	PENNSYLVANIA AVE			
					05.780		2	301	
					05.950		2	241	15,250
					05.950 MD924	BOND ST (SB COUPLET)			
					05.950	END COUPLET			
					06.020		2	341	
					06.020 US IBU	BROADWAY			
					06.020 MU 80	W BROADWAY			
					06.090		2	401	
NAME: ROCK SPRING AVE					06.190 MU580	MAULSBY AVE			
		CENTER TLA (UNDIV)			06.433				
	R				06.570 MU595	MOORES MILL RD			
					06.570 CO1580	VALE RD			
					06.570	OUT CORP LMTS BEL AIR			
		NONE (UNDIV)			07.019		2	381	
					07.130 RP 1-4	RAMP 4 FR US 1 NB TO MD 924 EB			

*A,B = UNIMPROVED; C = GRADED & DRAINED; D,E = SOIL, GRAVEL, STONE; F,G = LOW TYPE BITUMINOUS
H,I = HIGH TYPE BITUMINOUS; J = CONCRETE; K = BRICK; L = BLOCK

STATE HIGHWAY ADMINISTRATION OF MARYLAND
HIGHWAY INFORMATION SERVICES DIVISION
DATA SUPPORT GROUP

PAGE: 43

STATE HIGHWAY LOCATION REFERENCE

COUNTY: HARFORD
DISTRICT: 4
DATE: 12/31/05

ROUTE NUMBER: MD 924 CONTINUED
INVENTORY DIRECTION: NORTH
ROUTE NAME: ROCK SPRING AVE

STATE SYSTEM	FUNCTIONAL CLASS	MEDIAN TYPE	ACCESS CONTROL	NHS	MILEPOINT	MILEPOINT DESCRIPTION	MARKED LANES	SURFACE WIDTH/TYPER*	AADT
STATE SECONDARY	R URB MINOR ART	NONE (UNDIV)	NONE	NOT NHS	07.170		2	241	15,250
					07.170 RP 1-2	RAMP 2 FR MD 924 WB TO US 1 NB			
					07.220 RP 1-3	RAMP 3 FR MD 924 EB TO RAMP 2 (TO US 1)			
					07.290 RP 1-1	RAMP 1 FR US 1 NB TO MD 924 WB			
					07.340	STRUC #12015			
					07.340 MD 24	ROCK SPRING AVE (AHEAD)			
					07.340 US 1	BELAIR BYPASS			

ROUTE NUMBER: MD 924 COUPLET
INVENTORY DIRECTION: SOUTH
ROUTE NAME: BOND ST (SB COUPLET)

STATE SYSTEM	FUNCTIONAL CLASS	MEDIAN TYPE	ACCESS CONTROL	NHS	MILEPOINT	MILEPOINT DESCRIPTION	MARKED LANES	SURFACE WIDTH/TYPER*	AADT
STATE SECONDARY	U URB MINOR ART	NONE (UNDIV)	NONE	NOT NHS	01.390		2	241	10,650
					01.390	BEGIN COUPLET			
					01.390 MD924	N MAIN ST			
					01.560		3	361	
					01.720		2	241	
					01.820 MD922E	CHURCHVILLE RD			
					01.890		3	361	
					01.890 US 1BU	BALTIMORE PIKE			
					02.020		2	241	
					02.170 MU520	LINWOOD AVE			
					02.170 MD924	S MAIN ST			
					02.170	END COUPLET			

ROUTE NUMBER: US 1
INVENTORY DIRECTION: NORTH
ROUTE NAME: BELAIR RD

STATE SYSTEM	FUNCTIONAL CLASS	MEDIAN TYPE	ACCESS CONTROL	NHS	MILEPOINT	MILEPOINT DESCRIPTION	MARKED LANES	SURFACE WIDTH/TYPER*	AADT
STATE SECONDARY	R RUR OPA	NONE (UNDIV)	NONE	NHS	00.000		4	441	20,950
					00.000	BALTIMORE CO/L			
					00.000	STRUC #3001 LITTLE GUNPOWDER RIVER			
					00.306				

*A,B = UNIMPROVED; C = GRADED & DRAINED; D,E = SOIL, GRAVEL, STONE; F,G = LOW TYPE BITUMINOUS
H,I = HIGH TYPE BITUMINOUS; J = CONCRETE; K = BRICK; L = BLOCK

STATE HIGHWAY ADMINISTRATION OF MARYLAND
HIGHWAY INFORMATION SERVICES DIVISION
DATA SUPPORT GROUP

STATE HIGHWAY LOCATION REFERENCE

COUNTY: HARFORD
DISTRICT: 4
DATE: 12/31/05

ROUTE NUMBER: US 1 CONTINUED
INVENTORY DIRECTION: NORTH
ROUTE NAME: BELAIR RD

STATE SYSTEM	FUNCTIONAL CLASS	MEDIAN TYPE	ACCESS CONTROL	NHS	MILEPOINT	MILEPOINT DESCRIPTION	MARKED LANES	SURFACE WIDTH/TYPE*	AADT
STATE SECONDARY	R RUR OPA	NONE (UNDIV)	NONE	NHS	00.627	SPEED LIMIT 50 MPH	4	441	20,950
		PAINTED			01.200				
	URB OPA	NONE (UNDIV)			01.350				27,550
						01.350 MD152	MOUNTAIN RD		
		CENTER TLA (UNDIV)			01.370				
					01.412		4	441	
		NONE (UNDIV)			01.430	SPEED LIMIT 45 MPH			
					01.587		4	481	
					02.090		4	441	
		UNPROTECTED			02.350 CO257	WHITAKER MILL RD			
		CURBED			02.590		4	501	
			PARTIAL		02.630				
NAME: BELAIR BYPASS					02.670				20,750
					02.670 MD147	HARFORD RD			
		UNPROTECTED			02.670 US 1BU	BELAIR RD			
					02.740		4	481	
					02.850	SPEED LIMIT 50 MPH			
					03.240		3	361	
		NONE (UNDIV)			03.590		2	241	
					03.630	STRUC #12065 WINTERS RUN			
					04.070		3	361	
					04.110 CO1996	N TOLLGATE RD			
					04.110	STRUC #12066			
					04.190 MD 24F	NO NAME			
STATE PRIMARY		CURBED			04.340		3	441	
					04.610				38,350
					04.610 MD 24	VIETNAM VETERANS MEMORIAL HWY			
		NONE (UNDIV)			04.720		3	361	
					04.811		2	241	
					05.158		3	361	
			FULL		05.280		4	481	
					05.280 MD 24E	NO NAME			
					05.350 CO1580	VALE RD			
					05.350	STRUC #12067			
					05.820 RP 1-4	RAMP 4 FR US 1 NB TO MD 924 EB			

*A,B = UNIMPROVED; C = GRADED & DRAINED; D,E = SOIL, GRAVEL, STONE; F,G = LOW TYPE BITUMINOUS
H,I = HIGH TYPE BITUMINOUS; J = CONCRETE; K = BRICK; L = BLOCK

STATE HIGHWAY ADMINISTRATION OF MARYLAND
HIGHWAY INFORMATION SERVICES DIVISION
DATA SUPPORT GROUP

STATE HIGHWAY LOCATION REFERENCE

COUNTY: HARFORD
DISTRICT: 4
DATE: 12/31/05

ROUTE NUMBER: US 1 CONTINUED
INVENTORY DIRECTION: NORTH
ROUTE NAME: BELAIR BYPASS

STATE SYSTEM	FUNCTIONAL CLASS	MEDIAN TYPE	ACCESS CONTROL	NHS	MILEPOINT	MILEPOINT DESCRIPTION	MARKED LANES	SURFACE WIDTH/TYP*	AADT
STATE PRIMARY	R URB OPA	NONE (UNDIV)	FULL	NHS	05.870		3	361	38,350
					05.870 RP 1-6	RAMP 6 FR MD 24 EB TO US 1 SB			
					05.944		2	241	
					06.150		3	361	20,250
					06.150 MD 24	ROCK SPRING AVE			
					06.150 MD924	ROCK SPRING AVE			
					06.150	STRUC #12015			
					06.180		2	241	
					06.180 RP 1-1	RAMP 1 FR US 1 NB TO MD 924 WB			
					06.340 RP 1-8	RAMP 8 FR US 1 SB TO MD 24 WB			
					06.400	STRUC #12006			
					06.550 RP 1-2	RAMP 2 FR MD 924 WB TO US 1 NB			
					06.760	MILE MARKER 6.5			
			PARTIAL		06.845				
NAME: HICKORY BYPASS					06.910 CO2426	WATER TOWER WAY			
		CURBED			06.940				
		POSITIVE BARRIER			07.030				
					07.088		3	361	
					07.145		4	481	
		CURBED			07.250				19,650
					07.250 US 1BU	CONOWINGO RD			
		UNPROTECTED			07.330				
		CURBED			07.410				
		POSITIVE BARRIER			07.520				
					07.520 MD 23	EAST WEST HWY			
		CURBED			07.980				
	RUR OPA		NONE		08.100				11,250
					08.100 MD543	ADY RD			
					08.120				
		POSITIVE BARRIER			08.180				
					08.300		3	481	
		CURBED			08.380		2	241	
		UNPROTECTED			08.480				
		NONE (UNDIV)			08.536				
		PAINTED			08.610				

*A,B = UNIMPROVED, C = GRADED & DRAINED; D,E = SOIL, GRAVEL, STONE, F,G = LOW TYPE BITUMINOUS
H,I = HIGH TYPE BITUMINOUS, J = CONCRETE, K = BRICK, L = BLOCK

STATE HIGHWAY ADMINISTRATION OF MARYLAND
HIGHWAY INFORMATION SERVICES DIVISION
DATA SUPPORT GROUP

STATE HIGHWAY LOCATION REFERENCE

COUNTY: HARFORD
DISTRICT: 4
DATE: 12/31/05

ROUTE NUMBER: US 1 CONTINUED
INVENTORY DIRECTION: NORTH
ROUTE NAME: CONOWINGO RD

STATE SYSTEM	FUNCTIONAL CLASS	MEDIAN TYPE	ACCESS CONTROL	NHS	MILEPOINT	MILEPOINT DESCRIPTION	MARKED LANES	SURFACE WIDTH/TYPE*	AADT
STATE PRIMARY	R RUR OPA	PAINTED NONE (UNDIV)	NONE	NHS	08.610 US 1BU	CONOWINGO RD	2	241	11,250
					08.770				
					12.060	STRUC #12002 DEER CREEK			
					14.140				9,850
					14.140 MD136	WHITEFORD RD			
					16.200				9,950
					16.200 MD440	DUBLIN RD			
					17.840 MD161	MAIN ST			
					18.020				10,250
					18.020 MD623	CASTLETON RD			
					18.340		3	361	
					19.210	SPEED LIMIT 45 MPH			
					19.350		4	481	
					19.400		3	361	
					19.480		3	391	
					19.620		2	20J	
					19.850		2	28J	
					19.980	STRUC #12001 SUSQUEHANNA RIVER			
					19.980	CECIL CO/L			

ROUTE NUMBER: US 1BU
INVENTORY DIRECTION: NORTH
ROUTE NAME: BELAIR RD

STATE SYSTEM	FUNCTIONAL CLASS	MEDIAN TYPE	ACCESS CONTROL	NHS	MILEPOINT	MILEPOINT DESCRIPTION	MARKED LANES	SURFACE WIDTH/TYPE*	AADT
STATE SECONDARY	R URB OPA	CURBED	NONE	NOT NHS	00.000		4	481	22,123
					00.000 MD147	HARFORD RD (BACK)			
					00.000 US 1	BELAIR BYPASS			
		NONE (UNDIV)			00.040		4	431	
		CENTER TLA (UNDIV)			00.130		2	241	
					00.130	SPEED LIMIT 45 MPH			
					00.450	ATR STATION #0011 (CABINET SB/L)			
					00.510 CO260	OLD JOPPA RD			
					00.870	STRUC #12004 WINTERS RUN			
					01.560		4	441	

*A,B = UNIMPROVED; C = GRADED & DRAINED; D,E = SOIL, GRAVEL, STONE; F,G = LOW TYPE BITUMINOUS
H,I = HIGH TYPE BITUMINOUS; J = CONCRETE; K = BRICK; L = BLOCK

STATE HIGHWAY ADMINISTRATION OF MARYLAND
HIGHWAY INFORMATION SERVICES DIVISION
DATA SUPPORT GROUP

STATE HIGHWAY LOCATION REFERENCE

COUNTY: HARFORD
DISTRICT: 4
DATE: 12/31/05

ROUTE NUMBER: US 1BU CONTINUED
INVENTORY DIRECTION: NORTH
ROUTE NAME: BELAIR RD

STATE SYSTEM	FUNCTIONAL CLASS	MEDIAN TYPE	ACCESS CONTROL	NHS	MILEPOINT	MILEPOINT DESCRIPTION	MARKED LANES	SURFACE WIDTH/TYPE*	AADT
STATE SECONDARY	U URB OPA	CENTER TLA (UNDIV)	NONE	NOT NHS	01.560	IN CORP LMYS BEL AIR	4	441	22,123
		NONE (UNDIV)			01.620	SPEED LIMIT 35 MPH			
					01.750		4	481	25,450
					01.750 CO226	S TOLLGATE RD			
					01.750 CO1996	N TOLLGATE RD			
		PAINTED			01.810				
		NONE (UNDIV)			01.830				
		PAINTED			01.870				
		NONE (UNDIV)			01.890				
					01.980				37,075
					01.980 MD 24	VIETNAM VETERANS MEMORIAL HWY			
		PAINTED			02.050				
		CENTER TLA (UNDIV)			02.080				
NAME: BALTIMORE PIKE					02.150 MU465	KELLY AVE			
					02.410 MU 20	ARCHER ST			
					02.480		3	401	
					02.480 MD922E	HAYS ST			
		NONE (UNDIV)			02.580		3	441	
					02.580 MD924	BOND ST (SB COUPLET)			
					02.650 MD 22	FULFORD AVE			
					02.650 MD924	S MAIN ST			
					02.650	BEG X-REF W/ MD 924			
	URB MINOR ART				03.220		3	461	9,950
NAME: BROADWAY					03.220 MD924	N MAIN ST			
					03.220 MU 80	W BROADWAY			
					03.220	END X-REF W/ MD 924			
					03.256	SPEED LIMIT 25 MPH			
					03.300		2	281	
					03.570		3	361	
NAME: HICKORY AVE					03.570 MU385	N HICKORY AVE			
					03.647		2	301	
					03.660	SPEED LIMIT 30 MPH			
					03.880		2	361	
	R				03.940		2	241	
NAME: CONOWINGO RD					03.940 CO1036	MOORES MILL RD			

*A,B = UNIMPROVED, C = GRADED & DRAINED; D,E = SOIL, GRAVEL, STONE; F,G = LOW TYPE BITUMINOUS
H,I = HIGH TYPE BITUMINOUS; J = CONCRETE, K = BRICK; L = BLOCK

STATE HIGHWAY LOCATION REFERENCE

COUNTY: HANFORD
DISTRICT: 4
DATE: 12/31/05

ROUTE NUMBER: US 1BU CONTINUED
INVENTORY DIRECTION: NORTH
ROUTE NAME: CONOWINGO RD

STATE SYSTEM	FUNCTIONAL CLASS	MEDIAN TYPE	ACCESS CONTROL	NHS	MILEPOINT	MILEPOINT DESCRIPTION	MARKED LANES	SURFACE WIDTH/TYPE*	AADT
STATE SECONDARY	R URB MINOR ART	NONE (UNDIV)	NONE	NOT NHS	03.940 MU595	MOORES MILL RD	2	24I	9,950
					03.940	OUT CORP LMNTS BEL AIR			
					04.000	STRUC #12003 BYNUM RUN			
					04.060	SPEED LIMIT 40 MPH			
		CENTER TLA (UNDIV)			04.350				
		NONE (UNDIV)			04.663				
		CENTER TLA (UNDIV)			04.980				
		CURBED			05.240				
STATE PRIMARY	URB COLL	CENTER TLA (UNDIV)			05.320				13,050
					05.320 US 1	HICKORY BYPASS			
					05.420 CO1672	GRANARY RD			
		NONE (UNDIV)			05.590				
					05.590 MD 23	EAST WEST HWY			
					05.810 CO617	E JARRETTSVILLE RD			
	RUR MINOR COLL				06.090				
		CENTER TLA (UNDIV)			06.290				
		UNPROTECTED			06.390 MD543	ADY RD			
		NONE (UNDIV)			06.430		2	22I	
					06.500		2	24I	
					06.900 US 1	CONOWINGO RD			

ROUTE NUMBER: US 40
INVENTORY DIRECTION: EAST
ROUTE NAME: PULASKI HWY

STATE SYSTEM	FUNCTIONAL CLASS	MEDIAN TYPE	ACCESS CONTROL	NHS	MILEPOINT	MILEPOINT DESCRIPTION	MARKED LANES	SURFACE WIDTH/TYPE*	AADT
STATE SECONDARY	R URB OPA	POSITIVE BARRIER	NONE	NOT NHS	00.000		4	48I	27,025
					00.000	BALTIMORE CO/L			
					00.000	STRUC #3034 LITTLE GUNPOWDER FALLS			
					00.170				28,825
					00.170 CO508	JOPPA FARM RD			
					00.300	SPEED LIMIT 55 MPH			
					01.130 CO505	JOPPA RD			
					02.010		6	72I	
					02.120				28,425

*A,B = UNIMPROVED; C = GRADED & DRAINED, D,E = SOIL, GRAVEL, STONE; F,G = LOW TYPE BITUMINOUS
H,I = HIGH TYPE BITUMINOUS; J = CONCRETE, K = BRICK, L = BLOCK

STATE HIGHWAY ADMINISTRATION OF MARYLAND
HIGHWAY INFORMATION SERVICES DIVISION
DATA SUPPORT GROUP

PAGE: 49

STATE HIGHWAY LOCATION REFERENCE

COUNTY: HARFORD
DISTRICT: 4
DATE: 12/31/05

ROUTE NUMBER: US 40 CONTINUED
INVENTORY DIRECTION: EAST
ROUTE NAME: PULASKI HWY

STATE SYSTEM	FUNCTIONAL CLASS	MEDIAN TYPE	ACCESS CONTROL	NIIS	MILEPOINT	MILEPOINT DESCRIPTION	MARKED LANES	SURFACE WIDTH/TYPE*	AADT
STATE SECONDARY	R URB OPA	POSITIVE BARRIER	NONE	NOT NIIS	02.120 MD152	MOUNTAIN RD	6	721	28,425
					02.310		5	601	
					02.453		4	481	
					02.796	SPEED LIMIT 45 MPH			
					03.790				24,475
					03.790 MD755	EDGEWOOD RD			
					03.790 CO1988	EDGEWOOD RD			
					04.020 MD 24	VIETNAM VETERANS MEMORIAL HWY			
					04.020	STRUC #12062			
					04.120	STRUC #12028 WINTERS RUN			
					04.360 MD 24D	OTTER CREEK RAMP			
					04.430	STRUC #12027 WINTERS RUN BRANCH			
					04.580	SPEED LIMIT 55 MPH			
					06.350 CO1044	ABINGDON RD			
					07.240	ATR STATION #0012 (CABINET EB/L)			
					07.260	STRUC #12026 BUSH RIVER			
					08.390 MD543	RIVERSIDE PKWY			
					08.390	STRUC #12082			
					08.510				26,825
					08.510 MD543	RIVERSIDE PKWY			
					09.370 CO9003	CANNING HOUSE RD EXT (PROPOSED)			
					09.470	STRUC #12025 GRAYS RUN			
					09.930 CO426	SPESUTIA RD			
					10.710				31,325
					10.710 MD 7	OLD PHILADELPHIA RD			
					10.710 MD159	OLD PHILADELPHIA RD			
					11.030	IN CORP LMTS ABERDEEN			
					11.030	STRUC #12024 CRANBERRY RUN			
					11.260	MD 715 (WB/L)			
					11.390 RP 40-6	RAMP 6 FR US 40 EB TO MD 715 SB			
					11.400 MD715	SHORT LA			
					11.520 MD715	SHORT LA			
					11.520	STRUC #12023			
					11.570 RP 40-2	RAMP 2 FR US 40 WB TO OP 1660			

NAME: S PHILADELPHIA
BLVD

U

*A,B = UNIMPROVED, C = GRADED & DRAINED, D,E = SOIL, GRAVEL, STONE; F,G = LOW TYPE BITUMINOUS
H,I = HIGH TYPE BITUMINOUS; J = CONCRETE; K = BRICK; L = BLOCK

STATE HIGHWAY LOCATION REFERENCE

COUNTY: HARFORD
DISTRICT: 4
DATE: 12/31/05

ROUTE NUMBER: US 40 CONTINUED
INVENTORY DIRECTION: EAST
ROUTE NAME: S PHILADELPHIA BLVD

STATE SYSTEM	FUNCTIONAL CLASS	MEDIAN TYPE	ACCESS CONTROL	NHS	MILEPOINT	MILEPOINT DESCRIPTION	MARKED LANES	SURFACE WIDTH/TYP*	AADT
STATE SECONDARY	U URB OPA	POSITIVE BARRIER	NONE	NOT NHS	11.660 RP 40-4	RAMP 4 FR MD 715 NB TO US 40 EB	4	481	31,325
		CURBED			11.746	SPEED LIMIT 40 MPH			
					12.240				
					12.400 MU1050	OLD PHILADELPHIA RD			
					12.490 MU780	JAMES AVE			
					12.640	SPEED LIMIT 30 MPH			
					13.100				26,725
					13.100 MD132	W BELAIR AVE			
					13.430 RP 40-1	RAMP 1 FR RAMP 8 (FR MD 22) TO US 40 WB			
		UNPROTECTED			13.440				
					13.440 RP 40-8	RAMP 8 FR MD 22 SB TO US 40 WB			
					13.440 RP 40-7	RAMP 7 FR US 40 WB TO MD 22 SB			
					13.450 RP 40-3	RAMP 3 FR US 40 EB TO RAMP 7 (TO MD 22)			
					13.450 RP 40-6	RAMP 6 FR US 40 EB TO MD 22 SB			
					13.490 RP 40-5	RAMP 5 FR MD 22 SB TO US 40 EB			
					13.564	SPEED LIMIT 40 MPH			
					13.580	STRUC #12069 SWAN CREEK			
					13.610				28,525
					13.610 MD 22	ABERDEEN THRUWAY			
					13.610	STRUC #12035			
					13.770 RP 40-2	RAMP 2 FR US 40 WB TO MD 22 NB			
					13.810 RP 40-4	RAMP 4 FR MD 22 NB TO US 40 EB			
					13.950 MU157	BEARDS HILL RD			
					13.950	OUT CORP LMITS ABERDEEN			
					13.982	SPEED LIMIT 55 MPH			
					14.600	STRUC #12022 SWAN CREEK			
					14.760 CO394	ROBIN HOOD RD			
					14.860 MD132B	OAKINGTON RD			
					16.300 MD 7A	REVOLUTION ST			
					16.810	IN CORP LMITS HAVRE DE GRACE			
		CURBED			17.170				
					17.170 MU420	LEWIS LA			
					17.262	SPEED LIMIT 45 MPH			

*A, B = UNIMPROVED; C = GRADED & DRAINED; D, E = SOIL, GRAVEL, STONE; F, G = LOW TYPE BITUMINOUS
H, I = HIGH TYPE BITUMINOUS; J = CONCRETE; K = BRICK; L = BLOCK

STATE HIGHWAY ADMINISTRATION OF MARYLAND
HIGHWAY INFORMATION SERVICES DIVISION
DATA SUPPORT GROUP


STATE HIGHWAY LOCATION REFERENCE

COUNTY: HARFORD
DISTRICT: 4
DATE: 12/31/05

ROUTE NUMBER: US 40 CONTINUED
INVENTORY DIRECTION: EAST
ROUTE NAME: PULASKI HWY

STATE SYSTEM	FUNCTIONAL CLASS	MEDIAN TYPE	ACCESS CONTROL	NHS	MILEPOINT	MILEPOINT DESCRIPTION	MARKED LANES	SURFACE WIDTH/TYPE*	AADT
STATE SECONDARY	U URB OPA	CURBED	NONE	NOT NHS	17.680		4	481	30,221
		POSITIVE BARRIER			17.680 MD155	OHIO ST			
					17.680 MD 7A	OTSEGO ST			
					17.790				
					17.790 MU510	ONTARIO ST			
					17.790 MU511	ONTARIO ST			
					17.870		4	501	
					17.890	END STATE MAINTENANCE			
					17.890	BEGIN TOLL MAINTENANCE			
					17.990		4	48J	
					18.020 MD763	SUPERIOR ST			
					18.240	STRUC #H Z040 SUSQUEHANNA RIVER			
					18.610	CECIL CO/L			

*A,B = UNIMPROVED; C = GRADED & DRAINED; D,E = SOIL, GRAVEL, STONE; F,G = LOW TYPE BITUMINOUS
H,I = HIGH TYPE BITUMINOUS, J = CONCRETE; K = BRICK; L = BLOCK





2005

Calendar Year

HIGHWAY LOCATION REFERENCE

Data as of December 31, 2005


HOWARD

COUNTY

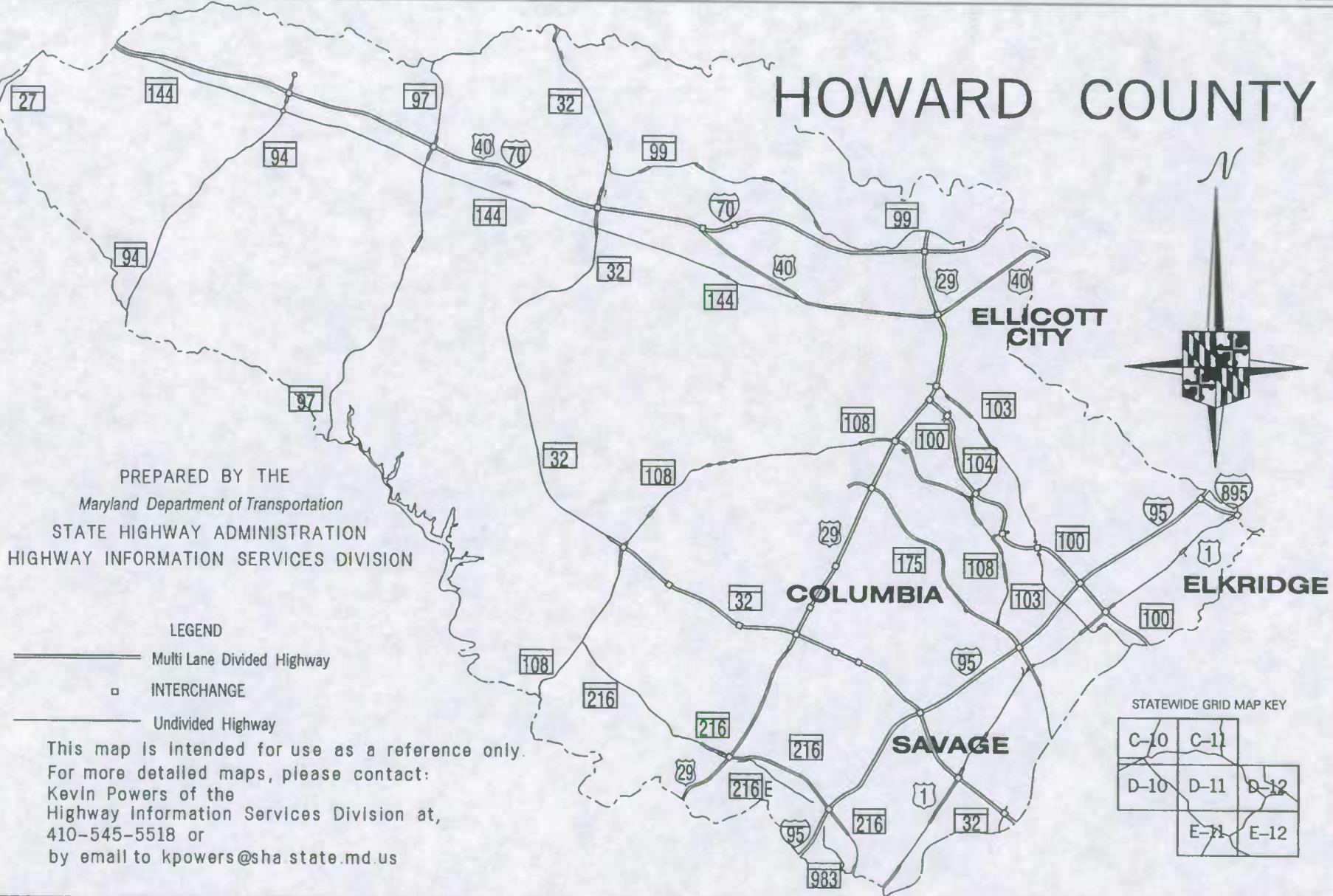

SHA DISTRICT #7

HO





HOWARD COUNTY




PREPARED BY THE
 Maryland Department of Transportation
 STATE HIGHWAY ADMINISTRATION
 HIGHWAY INFORMATION SERVICES DIVISION

- LEGEND
- Multi Lane Divided Highway
 - INTERCHANGE
 - Undivided Highway

This map is intended for use as a reference only.
 For more detailed maps, please contact:
 Kevin Powers of the
 Highway Information Services Division at,
 410-545-5518 or
 by email to kpowers@sha.state.md.us

STATEWIDE GRID MAP KEY

C-10	C-11	
D-10	D-11	D-12
	E-11	E-12



ROUTE ALERT LIST

HOWARD COUNTY

MD 216 has been relocated. The length has been updated from 8.44 miles to 8.085 miles.
MD 216-E has been extended from 0.21 miles to 1.21 miles. It now includes the mileage for
the old alignment of MD 216.

COUPLETS


US 1 (Washington Blvd) from the Prince Georges County Line, at mile post 0.00, to OP 27
(Davis Ave), at mile post 0.52, is now a couplet.



MARYLAND STATE HIGHWAY ADMINISTRATION
HIGHWAY INFORMATION SERVICES DIVISION
STATE MAINTAINED HIGHWAYS ON THE NATIONAL HIGHWAY SYSTEM
AS OF DECEMBER 31, 2005

COUNTY: HOWARD

ROUTE	MAINLINE	BEG DESCRIPTION	END DESCRIPTION	NHS TYPE
IS 70	MAINLINE	0.000	CARROLL CO/L	NHS SYSTEM
IS 95	MAINLINE	0.000	PRINCE GEORGES CO/L	NHS SYSTEM
IS 895	MAINLINE	0.000 IS 95	NO NAME	NHS SYSTEM
MD 32	MAINLINE	0.000	ANNE ARUNDEL CO/L	NHS SYSTEM
MD 100	MAINLINE	0.000 US 29	COLUMBIA PIKE	NHS SYSTEM
MD 103	MAINLINE	0.510 CO 2292	DOUGLAS LEGUM DR	PUBLIC TRANSIT
MD 175	MAINLINE	0.250 CO 121	DORSEY RUN RD	RAIL/TRUCK TERMINAL
MD 732R	MAINLINE	0.130 CO 2218	JUNCTION DR	PUBLIC TRANSIT
MD 732R	MAINLINE	0.390 MD 32	PATUXENT PKWY	RAIL/TRUCK TERMINAL
US 29	MAINLINE	0.000	MONTGOMERY CO/L	NHS SYSTEM
			19.470	BALTIMORE CO/L
			11.590	BALTIMORE CO/L
			1.020	BALTIMORE CO/L
			19.520 IS 70	NO NAME
			7.510	ANNE ARUNDEL CO/L
			1.170 US 1	WASHINGTON BLVD
			2.030 IS 95	NO NAME
			0.390 MD 32	PATUXENT PKWY
			0.560 CO 9004	DORSEY RUN RD EXT
			13.170 IS 70	NO NAME



STATE HIGHWAY ADMINISTRATION OF MARYLAND
HIGHWAY INFORMATION SERVICES DIVISION
DATA SUPPORT GROUP

PAGE: 1

STATE HIGHWAY LOCATION REFERENCE

COUNTY: HOWARD

DISTRICT: 7

DATE: 12/31/05

ROUTE NUMBER: IS 70

INVENTORY DIRECTION: EAST

ROUTE NAME: NO NAME

STATE SYSTEM	FUNCTIONAL CLASS	MEDIAN TYPE	ACCESS CONTROL	NIIS	MILEPOINT	MILEPOINT DESCRIPTION	MARKED LANES	SURFACE WIDTH/TYPE*	AADT
STATE PRIMARY	R URB INTERSTATE	POSITIVE BARRIER	FULL	NHS	00.000		6	721	62,925
		UNPROTECTED			00.600	CARROLL CO/L			
		POSITIVE BARRIER			00.757				
					01.010	CO1594 WEST WATERSVILLE RD			
		UNPROTECTED			01.010	STRUC #13084			
					01.080				
					02.300	INTERSTATE MILE MARKER 72.0			
					02.540	CO 7 WATERSVILLE RD			
					02.540	STRUC #13083			
		POSITIVE BARRIER			03.130				
					03.320	INTERSTATE MILE MARKER 73.0			
		UNPROTECTED			03.330				
					03.490	RP 70- 6 RAMP 6 FR IS 70 EB TO MD 94 SB			
					03.520	RP 70- 8 RAMP 8 FR MD 94 SB TO IS 70 WB			
	RUR INTERSTATE				03.810				68,325
					03.810	MD 94 WOODBINE RD			
					03.810	STRUC #13094			
					03.810	EXIT #73			
					03.990				
					04.110	RP 70- 4 RAMP 4 FR MD 94 NB TO IS 70 EB			
					04.130	RP 70- 2 RAMP 2 FR IS 70 WB TO MD 94 NB			
					04.330	INTERSTATE MILE MARKER 74.0			
					04.615	SPEED LIMIT 65 MPH			
					05.080	CO 30 MORGAN STATION RD			
					05.080	STRUC #13082			
					05.350	INTERSTATE MILE MARKER 75.0			
					06.370	INTERSTATE MILE MARKER 76.0			
					06.680	RP 70- 6 RAMP 6 FR IS 70 EB TO MD 97 SB			
					06.700	RP 70- 8 RAMP 8 FR MD 97 SB TO IS 70 WB			
					06.980				72,656
					06.980	MD 97 HOODS MILL RD			
					06.980	STRUC #13030			
					06.980	EXIT #76			
					07.270	RP 70- 4 RAMP 4 FR MD 97 NB TO IS 70 EB			

*A,B = UNIMPROVED; C = GRADED & DRAINED; D,E = SOIL, GRAVEL, STONE; F,G = LOW TYPE BITUMINOUS
H,I = HIGH TYPE BITUMINOUS; J = CONCRETE; K = BRICK; L = BLOCK

PAGE: 1

STATE HIGHWAY ADMINISTRATION OF MARYLAND
HIGHWAY INFORMATION SERVICES DIVISION
DATA SUPPORT GROUP

STATE HIGHWAY LOCATION REFERENCE

COUNTY: HOWARD

DISTRICT: 7

DATE: 12/31/05

ROUTE NUMBER: IS 70 CONTINUED
INVENTORY DIRECTION: EAST
ROUTE NAME: NO NAME

STATE SYSTEM	FUNCTIONAL CLASS	MEDIAN TYPE	ACCESS CONTROL	NHS	MILEPOINT	MILEPOINT DESCRIPTION	MARKED LANES	SURFACE WIDTH/TYPE*	AADT
STATE PRIMARY	R RUR INTERSTATE	UNPROTECTED	FULL	NHS	07.270 RP 70- 2	RAMP 2 FR IS 70 WB TO MD 97 NB	6	721	72,656
					07.390	INTERSTATE MILE MARKER 77.0			
					08.340	TRAVEL ADVISORY SIGN			
					08.410	INTERSTATE MILE MARKER 78.0			
					09.428	INTERSTATE MILE MARKER 79.0			
					09.800	ATR STATION #0046 (CABINET EB/L)			
					09.960	TRAVEL ADVISORY SIGN			
					10.310 RP 70- 8	RAMP 8 FR MD 32 SB TO IS 70 WB			
					10.360 RP 70- 6	RAMP 6 FR IS 70 EB TO MD 32 SB			
					10.430	INTERSTATE MILE MARKER 80.0			
					10.650				80,825
					10.650 MD 32	SYKESVILLE RD			
					10.650	STRUC #13031			
					10.650	EXIT #80			
					10.940 RP 70- 4	RAMP 4 FR MD 32 NB TO IS 70 EB			
					10.960 RP 70- 2	RAMP 2 FR IS 70 WB TO MD 32 NB			
					11.450	INTERSTATE MILE MARKER 81.0			
					11.840 CO 67	SAND HILL RD			
					11.840	STRUC #13081			
					12.160		5	601	
					12.160 US 40	BALTO NATIONAL PIKE			
					12.280		4	481	
					12.770				69,375
					12.770 US 40	BALTO NATIONAL PIKE			
					12.770	EXIT #82			
					13.000	STRUC #13055			
					13.000 US 40	BALTO NATIONAL PIKE			
					13.120	STRUC #13054 TRANS CON GAS LINE			
					13.480	MILE MARKER 83.0			
					13.590				81,025
					13.590 CO 70	MARRIOTTSVILLE RD			
					13.590	STRUC #13053			
					13.590	EXIT #83			
					13.630				

URB INTERSTATE

*A,B = UNIMPROVED; C = GRADED & DRAINED; D,E = SOIL, GRAVEL, STONE; F,G = LOW TYPE BITUMINOUS
H,I = HIGH TYPE BITUMINOUS; J = CONCRETE; K = BRICK; L = BLOCK

STATE HIGHWAY ADMINISTRATION OF MARYLAND
HIGHWAY INFORMATION SERVICES DIVISION
DATA SUPPORT GROUP

STATE HIGHWAY LOCATION REFERENCE

COUNTY: HOWARD

DISTRICT: 7

DATE: 12/31/05

ROUTE NUMBER: IS 70 CONTINUED
INVENTORY DIRECTION: EAST
ROUTE NAME: NO NAME

STATE SYSTEM	FUNCTIONAL CLASS	MEDIAN TYPE	ACCESS CONTROL	NHS	MILEPOINT	MILEPOINT DESCRIPTION	MARKED LANES	SURFACE WIDTH/TYPE*	AADT
STATE PRIMARY	R URB INTERSTATE	UNPROTECTED	FULL	NHS	13.860 RP 70- 2	RAMP 2 FR IS 70 WB TO MARRIOTTSVILLE 4 RD		481	81,025
					13.910 RP 70- 4	RAMP 4 FR MARRIOTTSVILLE RD TO IS 70 EB			
		POSITIVE BARRIER			14.500				
		UNPROTECTED			14.500	INTERSTATE MILE MARKER 84.0			
					14.702				
					15.230	VARIABLE MESSAGE SIGN # 719			
					15.510	INTERSTATE MILE MARKER 85.0			
		POSITIVE BARRIER			15.640				
		UNPROTECTED			16.070				
					16.070 CO1063	BETHANY LA			
					16.070	STRUC #13052			
					16.530	MILE MARKER 86.0			
					16.870 CO272	ST JOHNS LA			
					16.870	STRUC #13040			
		POSITIVE BARRIER			17.240				
		UNPROTECTED			17.340				
					17.390 RP 70- 8	RAMP 8 FR US 29 SB TO IS 70 WB			
					17.400 RP 70- 6	RAMP 6 FR IS 70 EB TO US 29 SB			
					17.550	MILE MARKER 87.0			
					17.620 RP 70- 5	RAMP 5 FR US 29 SB TO IS 70 EB			
					17.680				94,744
					17.680 US 29	COLUMBIA PIKE			
					17.680	STRUC #13048			
					17.680	EXIT #87			
					17.720 RP 70- 1	RAMP 1 FR US 29 NB TO IS 70 WB			
					17.730 RP 70- 3	RAMP 3 FR IS 70 EB TO US 29 NB			
		POSITIVE BARRIER			17.750				
					17.910 RP 70- 7	RAMP 7 FR IS 70 WB TO US 29 SB			
					17.910	STRUC #13020			
					17.990 RP 70- 2	RAMP 2 FR IS 70 WB TO US 29 NB			
					18.080 RP 70- 4	RAMP 4 FR US 29 NB TO IS 70 EB			
					18.110 RP 70- 7	RAMP 7 FR IS 70 WB TO US 29 SB			
		UNPROTECTED			18.240		6	721	
		POSITIVE BARRIER			18.410				

*A,B = UNIMPROVED; C = GRADED & DRAINED; D,E = SOIL, GRAVEL, STONE; F,G = LOW TYPE BITUMINOUS
H,I = HIGH TYPE BITUMINOUS; J = CONCRETE; K = BRICK; L = BLOCK

STATE HIGHWAY ADMINISTRATION OF MARYLAND
HIGHWAY INFORMATION SERVICES DIVISION
DATA SUPPORT GROUP

STATE HIGHWAY LOCATION REFERENCE

COUNTY: HOWARD
DISTRICT: 7
DATE: 12/31/05

ROUTE NUMBER: IS 70 CONTINUED
INVENTORY DIRECTION: EAST
ROUTE NAME: NO NAME

STATE SYSTEM	FUNCTIONAL CLASS	MEDIAN TYPE	ACCESS CONTROL	NHS	MILEPOINT	MILEPOINT DESCRIPTION	MARKED LANES	SURFACE WIDTH/TYPE*	AADT
STATE PRIMARY	R URB INTERSTATE	POSITIVE BARRIER	FULL	NHS	18.440 CO1312	ROGERS AVE	6	721	94,744
					18.440	STRUC #13001			
					18.560	MILE MARKER 88.0			
					19.470	STRUC #3229 PATAPSCO RIVER			
					19.470	BALTIMORE CO/L			

ROUTE NUMBER: IS 95
INVENTORY DIRECTION: NORTH
ROUTE NAME: NO NAME

STATE SYSTEM	FUNCTIONAL CLASS	MEDIAN TYPE	ACCESS CONTROL	NHS	MILEPOINT	MILEPOINT DESCRIPTION	MARKED LANES	SURFACE WIDTH/TYPE*	AADT
STATE PRIMARY	R URB INTERSTATE	UNPROTECTED	FULL	NHS	00.000	PRINCE GEORGES CO/L	8	961	189,125
		POSITIVE BARRIER			00.000	STRUC #16197 PATUXENT RIVER			
					00.000				
					00.230				
					00.500 CO275	STANSFIELD RD			
					00.500	STRUC #13077			
					00.610 RP 95- 6	RAMP 6 FR MD 216 EB TO IS 95 SB			
					00.630 RP 95- 4	RAMP 4 FR IS 95 NB TO MD 216 EB			
					01.050 RP 95- 3	RAMP 3 FR MD 216 EB TO IS 95 NB			
					01.100 RP 95- 5	RAMP 5 FR IS 95 SB TO MD 216 EB			
					01.160				193,625
					01.160 MD216	SCAGGSVILLE RD			
					01.160	STRUC #13076			
					01.160	EXIT #35			
					01.220 RP 95- 1	RAMP 1 FR IS 95 NB TO MD 216 WB			
					01.260 RP 95- 7	RAMP 7 FR MD 216 WB TO IS 95 SB			
					01.545	STRUC #13075 HAMMOND BRANCH			
					01.560 RP 95- 8	RAMP 8 FR IS 95 SB TO MD 216 WB			
					01.560	INTERSTATE MILE MARKER 36.0			
					01.640 RP 95- 2	RAMP 2 FR MD 216 WB TO IS 95 NB			
					02.120 IS 95K	NO NAME			
					02.120 CO416	GORMAN RD			
					02.120	STRUC #13074			
					02.337 IS 95I	SERVICE RD			

*A,B = UNIMPROVED; C = GRADED & DRAINED; D,E = SOIL, GRAVEL, STONE; F,G = LOW TYPE BITUMINOUS
H,I = HIGH TYPE BITUMINOUS; J = CONCRETE; K = BRICK; L = BLOCK

STATE HIGHWAY ADMINISTRATION OF MARYLAND
HIGHWAY INFORMATION SERVICES DIVISION
DATA SUPPORT GROUP

STATE HIGHWAY LOCATION REFERENCE

COUNTY: HOWARD

DISTRICT: 7

DATE: 12/31/05

ROUTE NUMBER: IS 95 CONTINUED
INVENTORY DIRECTION: NORTH
ROUTE NAME: NO NAME

STATE SYSTEM	FUNCTIONAL CLASS	MEDIAN TYPE	ACCESS CONTROL	NHS	MILEPOINT	MILEPOINT DESCRIPTION	MARKED LANES	SURFACE WIDTH/TYPE*	AADT
STATE PRIMARY	R URB INTERSTATE	UNPROTECTED	FULL	NHS	02.340		8	961	193,625
		POSITIVE BARRIER			02.535	IS 95K NO NAME			
					02.560	INTERSTATE MILE MARKER 37.0			
					02.580				
					02.610	VARIABLE MESSAGE SIGN #701 (NB/L)			
					02.619	IS 951 SERVICE RD			
					02.850	STRUC #13056 MIDDLE PATUXENT RIVER			
					03.370	CO194 VOLLMERHAUSEN RD			
					03.370	STRUC #13124			
					03.370	STRUC #13073			
					03.563	INTERSTATE MILE MARKER 38.0			
					03.570		8	961	
					03.620	STRUC #13072 LITTLE PATUXENT RIVER			
					03.640		8	961	
					03.640	RP 95- 6 RAMP 6 FR MD 32 EB TO IS 95 SB			
					03.700	RP 95- 4 RAMP 4 FR IS 95 NB TO MD 32 EB			
					03.890	RP 95- 7 RAMP 7 FR MD 32 WB TO IS 95 SB			
					03.940				188,425
					03.940	MD 32 (SB/L)			
					03.940	STRUC #13070			
					03.940	STRUC #13071			
					03.940	RP 95- 3 RAMP 3 FR MD 32 EB TO IS 95 NB			
					03.950	RP 95- 5 RAMP 5 FR IS 95 SB TO MD 32 EB			
					03.950	RP 95- 5 RAMP 5 FR IS 95 SB TO MD 32 EB			
					04.060	RP 95- 1 RAMP 1 FR IS 95 NB TO MD 32 WB			
					04.080	MD 32 PATUXENT PKWY			
					04.080	STRUC #13068			
					04.080	STRUC #13069			
					04.080	EXIT #38			
					04.080	RP 95- 7 RAMP 7 FR MD 32 WB TO IS 95 SB			
					04.080	RP 95- 1 RAMP 1 FR IS 95 NB TO MD 32 WB			
					04.220	CO1910 GUILFORD RD			
					04.220	STRUC #13066			
					04.220	STRUC #13067			
					04.230	RP 95- 3 RAMP 3 FR MD 32 EB TO IS 95 NB			

*A,B = UNIMPROVED; C = GRADED & DRAINED; D,E = SOIL, GRAVEL, STONE; F,G = LOW TYPE BITUMINOUS
H,I = HIGH TYPE BITUMINOUS; J = CONCRETE; K = BRICK; L = BLOCK

STATE HIGHWAY ADMINISTRATION OF MARYLAND
HIGHWAY INFORMATION SERVICES DIVISION
DATA SUPPORT GROUP

STATE HIGHWAY LOCATION REFERENCE

COUNTY: HOWARD

DISTRICT: 7

DATE: 12/31/05

ROUTE NUMBER: IS 95 CONTINUED
INVENTORY DIRECTION: NORTH
ROUTE NAME: NO NAME

STATE SYSTEM	FUNCTIONAL CLASS	MEDIAN TYPE	ACCESS CONTROL	NHS	MILEPOINT	MILEPOINT DESCRIPTION	MARKED LANES	SURFACE WIDTH/TYPE*	AADT
STATE PRIMARY	R URB INTERSTATE	POSITIVE BARRIER	FULL	NHS	04.250 RP 95- 8	RAMP 8 FR IS 95 SB TO MD 32 WB	8	961	188,425
					04.460 RP 95- 2	RAMP 2 FR MD 32 WB TO IS 95 NB			
					04.550	INTERSTATE MILE MARKER 39.0			
					04.881	SPEED LIMIT 65 MPH			
					04.970	STRUC #13064			
					05.584	MILE MARKER 40			
					05.990 RP 95- 4	RAMP 4 FR IS 95 NB TO MD 175 EB			
					06.110 RP 95- 6	RAMP 6 FR MD 175 EB TO IS 95 SB			
					06.390				202,143
					06.390 MD175	WATERLOO RD			
					06.390	STRUC #13061			
					06.390	EXIT #41			
					06.400 RP 95- 7	RAMP 7 FR MD 175 WB TO IS 95 SB			
					06.400 RP 95- 3	RAMP 3 FR MD 175 EB TO IS 95 NB			
					06.490	STRUC #13061			
					06.560	INTERSTATE MILE MARKER 41.0			
					06.750 RP 95- 2	RAMP 2 FR MD 175 WB TO IS 95 NB			
					06.840 RP 95- 8	RAMP 8 FR IS 95 SB TO MD 175 WB			
					07.100	STRUC #13130X1 DEEP RUN			
					07.180	STRUC #13130X2 DEEP RUN			
					07.494	VARIABLE MESSAGE SIGN # 702			
					07.570	INTERSTATE MILE MARKER 42.0			
					07.696	ATR STATION #0039 (CABINET SB/L)			
					07.770 MD103	MEADOWRIDGE RD			
					07.770	STRUC #13050			
					07.890 RP 95- 4	RAMP 4 FR IS 95 NB TO MD 100 EB			
					07.910 RP 95- 7	RAMP 7 FR MD 100 WB TO IS 95 SB			
					08.230 RP 95- 3	RAMP 3 FR MD 100 EB TO IS 95 NB			
					08.270				189,825
					08.270 MD100	NO NAME			
					08.270	STRUC #13049			
					08.270	EXIT #43			
					08.290 RP 95- 5	RAMP 5 FR IS 95 SB TO MD 100 EB			
					08.320 RP 95- 1	RAMP 1 FR IS 95 NB TO MD 100 WB			
					08.430 RP 95- 7	RAMP 7 FR MD 100 WB TO IS 95 SB			

*A,B = UNIMPROVED; C = GRADED & DRAINED; D,E = SOIL, GRAVEL, STONE; F,G = LOW TYPE BITUMINOUS
H,I = HIGH TYPE BITUMINOUS; J = CONCRETE; K = BRICK; L = BLOCK

STATE HIGHWAY ADMINISTRATION OF MARYLAND
HIGHWAY INFORMATION SERVICES DIVISION
DATA SUPPORT GROUP

PAGE: 7

STATE HIGHWAY LOCATION REFERENCE

COUNTY: HOWARD
DISTRICT: 7
DATE: 12/31/05

ROUTE NUMBER: IS 95 CONTINUED
INVENTORY DIRECTION: NORTH
ROUTE NAME: NO NAME

STATE SYSTEM	FUNCTIONAL CLASS	MEDIAN TYPE	ACCESS CONTROL	NHS	MILEPOINT	MILEPOINT DESCRIPTION	MARKED LANES	SURFACE WIDTH/TYPE*	AADT
STATE PRIMARY	R URB INTERSTATE	POSITIVE BARRIER	FULL	NHS	08.430	STRUC #13057	8	961	189,825
					08.580	INTERSTATE MILE MARKER 43.0			
					08.610 RP 95- 8	RAMP 8 FR IS 95 SB TO MD 100 WB			
					08.730 RP 95- 2	RAMP 2 FR RAMP 7 (FR MD 100) TO IS 95 NB			
					10.090 CO136	MONTGOMERY RD			
					10.090	STRUC #13051			
					10.120	VARIABLE MESSAGE SIGN # 704			
					10.930	IS 895 (SB/L)			
					11.160 IS895	HARBOR TUNNEL THRUWAY			
					11.160	EXIT #46			
					11.350				181,232
					11.350	IS 895 (SB/L)			
					11.350	STRUC #HOY004			
					11.540 CO3158	RIVER RD			
					11.590	STRUC #3243 PATAPSCO RIVER			
					11.590	BALTIMORE CO/L			

ROUTE NUMBER: IS 95I
INVENTORY DIRECTION: SOUTH
ROUTE NAME: SERVICE RD

STATE SYSTEM	FUNCTIONAL CLASS	MEDIAN TYPE	ACCESS CONTROL	NHS	MILEPOINT	MILEPOINT DESCRIPTION	MARKED LANES	SURFACE WIDTH/TYPE*	AADT
STATE SECONDARY	R URB LOCAL	NONE (UNDIV)	NONE	NOT NHS	00.000		1	161	0
					00.000 IS 95	NO NAME			
					00.120		1	201	
					00.150		1	161	
					00.150 IS 95J	NO NAME			
					00.192		1	201	
					00.270		1	161	
					00.320		1	221	
					00.576		1	201	
					00.576 IS 95I	NO NAME			
					00.820 IS 95	NO NAME			

*A,B = UNIMPROVED; C = GRADED & DRAINED; D,E = SOIL, GRAVEL, STONE; F,G = LOW TYPE BITUMINOUS
H,I = HIGH TYPE BITUMINOUS; J = CONCRETE; K = BRICK; L = BLOCK

STATE HIGHWAY ADMINISTRATION OF MARYLAND
HIGHWAY INFORMATION SERVICES DIVISION
DATA SUPPORT GROUP

STATE HIGHWAY LOCATION REFERENCE

COUNTY: HOWARD

DISTRICT: 7

DATE: 12/31/05

ROUTE NUMBER: IS 95J
INVENTORY DIRECTION: NORTH
ROUTE NAME: NO NAME

STATE SYSTEM	FUNCTIONAL CLASS	MEDIAN TYPE	ACCESS CONTROL	NHS	MILEPOINT	MILEPOINT DESCRIPTION	MARKED LANES	SURFACE WIDTH/TYPE*	AADT
STATE SECONDARY	R URB LOCAL	NONE (UNDIV)	NONE	NOT NHS	00.000		1	18I	0
					00.000 IS 95I	SERVICE RD			
					00.030		1	21I	
					00.050		2	16I	
		CURBED			00.060		2	32I	
		NONE (UNDIV)			00.160		1	20I	
					00.220		1	30I	
					00.290		1	28I	
					00.350 IS 95I	SERVICE RD			

ROUTE NUMBER: IS 95K
INVENTORY DIRECTION: NORTH
ROUTE NAME: NO NAME

STATE SYSTEM	FUNCTIONAL CLASS	MEDIAN TYPE	ACCESS CONTROL	NHS	MILEPOINT	MILEPOINT DESCRIPTION	MARKED LANES	SURFACE WIDTH/TYPE*	AADT
STATE SECONDARY	R URB LOCAL	NONE (UNDIV)	NONE	NOT NHS	00.000		1	16I	0
					00.000 IS 95	NO NAME			
					00.040		1	20I	
					00.140 IS 95L	NO NAME			
					00.350		1	26I	
					00.390		1	22I	
					00.430		1	20I	
					00.450		1	24I	
					00.560 IS 95L	NO NAME			
					00.590		1	17I	
					00.730 IS 95	NO NAME			

ROUTE NUMBER: IS 95L
INVENTORY DIRECTION: NORTH
ROUTE NAME: NO NAME

STATE SYSTEM	FUNCTIONAL CLASS	MEDIAN TYPE	ACCESS CONTROL	NHS	MILEPOINT	MILEPOINT DESCRIPTION	MARKED LANES	SURFACE WIDTH/TYPE*	AADT
STATE SECONDARY	R URB LOCAL	NONE (UNDIV)	NONE	NOT NHS	00.000		1	16I	0
					00.000 IS 95K	NO NAME			
		PAINTED			00.040		2	40I	

*A,B = UNIMPROVED; C = GRADED & DRAINED; D,E = SOIL, GRAVEL, STONE; F,G = LOW TYPE BITUMINOUS
H,I = HIGH TYPE BITUMINOUS; J = CONCRETE; K = BRICK; L = BLOCK

STATE HIGHWAY ADMINISTRATION OF MARYLAND
 HIGHWAY INFORMATION SERVICES DIVISION
 DATA SUPPORT GROUP

STATE HIGHWAY LOCATION REFERENCE

COUNTY: HOWARD

DISTRICT: 7

DATE: 12/31/05

ROUTE NUMBER: IS 95L CONTINUED

INVENTORY DIRECTION: NORTH

ROUTE NAME: NO NAME

STATE SYSTEM	FUNCTIONAL CLASS	MEDIAN TYPE	ACCESS CONTROL	NHS	MILEPOINT	MILEPOINT DESCRIPTION	MARKED LANES	SURFACE WIDTH/TYPE*	AADT
STATE SECONDARY	R URB LOCAL	NONE (UNDIV)	NONE	NOT NHS	00.150		1	20I	0
					00.180 IS 95K	NO NAME			

ROUTE NUMBER: IS 895

INVENTORY DIRECTION: NORTH

ROUTE NAME: HARBOR TUNNEL THRUWAY

STATE SYSTEM	FUNCTIONAL CLASS	MEDIAN TYPE	ACCESS CONTROL	NHS	MILEPOINT	MILEPOINT DESCRIPTION	MARKED LANES	SURFACE WIDTH/TYPE*	AADT
STATE PRIMARY	R URB FRWY EXPWY	POSITIVE BARRIER	FULL	NHS	00.000		3	39I	13,125
					00.000 IS 95	NO NAME			
					00.000	EXIT #46			
					00.000	TOLL MAINTENANCE			
					00.130	IS 95 (SB/L)			
					00.130	STRUC #110Y004 (SB/L)			
		UNPROTECTED			00.200				
					00.260		3	39J	
					00.330		4	48I	
					00.330	SPEED LIMIT 55 MPH			
		POSITIVE BARRIER			00.540		4	48J	
					00.560 CO154	LAWYERS HILL RD			
					00.600	STRUC #110Y007			
					00.660 CO158	LEVERING AVE			
					00.720		4	48I	
					00.765	INTERSTATE MILE MARKER 1.0			
					00.930		4	48J	
					00.950 RP895- 7	RAMP 7 FR IS 895 WB TO US 1 SB			
					00.950	EXIT #1			
					01.020	STRUC #110Y014 PATAPSCO RIVER			
					01.020	BALTIMORE CO/L			

ROUTE NUMBER: MD 27

INVENTORY DIRECTION: NORTH

ROUTE NAME: RIDGE RD

STATE SYSTEM	FUNCTIONAL CLASS	MEDIAN TYPE	ACCESS CONTROL	NHS	MILEPOINT	MILEPOINT DESCRIPTION	MARKED LANES	SURFACE WIDTH/TYPE*	AADT
--------------	------------------	-------------	----------------	-----	-----------	-----------------------	--------------	---------------------	------

*A,B = UNIMPROVED; C = GRADED & DRAINED; D,E = SOIL, GRAVEL, STONE; F,G = LOW TYPE BITUMINOUS
 H,I = HIGH TYPE BITUMINOUS; J = CONCRETE; K = BRICK; L = BLOCK

STATE HIGHWAY ADMINISTRATION OF MARYLAND
HIGHWAY INFORMATION SERVICES DIVISION
DATA SUPPORT GROUP

STATE HIGHWAY LOCATION REFERENCE

COUNTY: HOWARD

DISTRICT: 7

DATE: 12/31/05

ROUTE NUMBER: MD 27 CONTINUED
INVENTORY DIRECTION: NORTH
ROUTE NAME: RIDGE RD

STATE SYSTEM	FUNCTIONAL CLASS	MEDIAN TYPE	ACCESS CONTROL	NHS	MILEPOINT	MILEPOINT DESCRIPTION	MARKED LANES	SURFACE WIDTH/TYPE*	AADT
STATE SECONDARY	R RUR MINOR ART	NONE (UNDIV)	NONE	NOT NHS	00.000		2	211	19,625
					00.000	MONTGOMERY CO/L			
					00.000 MD 27	RIDGE RD (BACK)			
					00.110	SPEED LIMIT 50 MPH			
					01.260	MONTGOMERY CO/L			
					01.260 MD 27	RIDGE RD			

ROUTE NUMBER: MD 32
INVENTORY DIRECTION: NORTH
ROUTE NAME: PATUXENT PKWY

STATE SYSTEM	FUNCTIONAL CLASS	MEDIAN TYPE	ACCESS CONTROL	NHS	MILEPOINT	MILEPOINT DESCRIPTION	MARKED LANES	SURFACE WIDTH/TYPE*	AADT
STATE PRIMARY	R URB FRWY EXPWY	POSITIVE BARRIER	FULL	NHS	00.000		4	481	62,150
					00.000	ANNE ARUNDEL CO/L			
					00.000	STRUC #13115			
					00.050				
					00.050 RP 32- 1	RAMP 1 FR MD 32 NB TO MD 732R WB			
					00.320				64,250
					00.320 MD732R	DORSEY RUN RD			
					00.320	STRUC #13123			
					00.320	EXIT #11			
		UNPROTECTED			00.330				
					00.330 RP 32- 6	RAMP 6 FR MD 732R EB TO MD 32 SB			
		POSITIVE BARRIER			00.580 RP 32- 3	RAMP 3 FR MD 732R WB TO MD 32 NB			
					00.660				
					00.660 RP 32- 5	RAMP 5 FR MD 32 SB TO MD 732R EB			
					01.050 RP 32-10	RAMP 10 FR MD 32 EB TO MD 32 EB			
					01.050 RP 32- 9	RAMP 9 FR MD 32 WB TO MD 32 WB			
					01.082	STRUC #13116 GUILFORD BRANCH			
					01.500				74,250
					01.500 US 1	WASHINGTON BLVD			
					01.500	STRUC #13108			
					01.500	EXIT #12			
					01.920 RP 32-10	RAMP 10 FR MD 32 EB TO MD 32 EB			
					02.000 RP 32- 9	RAMP 9 FR MD 32 WB TO MD 32 WB			

*A,B = UNIMPROVED; C = GRADED & DRAINED; D,E = SOIL, GRAVEL, STONE; F,G = LOW TYPE BITUMINOUS
H,I = HIGH TYPE BITUMINOUS; J = CONCRETE; K = BRICK; L = BLOCK

STATE HIGHWAY ADMINISTRATION OF MARYLAND
HIGHWAY INFORMATION SERVICES DIVISION
DATA SUPPORT GROUP

STATE HIGHWAY LOCATION REFERENCE

COUNTY: HOWARD
DISTRICT: 7
DATE: 12/31/05

ROUTE NUMBER: MD 32 CONTINUED
INVENTORY DIRECTION: NORTH
ROUTE NAME: PATUXENT PKWY

STATE SYSTEM	FUNCTIONAL CLASS	MEDIAN TYPE	ACCESS CONTROL	NIIS	MILEPOINT	MILEPOINT DESCRIPTION	MARKED LANES	SURFACE WIDTH/TYPE*	AADT
STATE PRIMARY	R URB FRWY EXPWY	POSITIVE BARRIER	FULL	NIIS	02.400 CO194	VOLLMERHAUSEN RD	4	48I	74,250
					02.400	STRUC #13080			
					02.430	SPEED LIMIT 55 MPH			
					02.610		4	48J	
					02.720 RP 95- 2	RAMP 2 FR MD 32 WB TO IS 95 NB			
					02.780 RP 95- 4	RAMP 4 FR IS 95 NB TO MD 32 EB			
					03.050 RP 95- 7	RAMP 7 FR MD 32 WB TO IS 95 SB			
					03.080				102,875
					03.080 IS 95	NO NAME			
					03.080	STRUC #13068			
					03.080	STRUC #13070			
					03.080	EXIT #38			
					03.080 RP 95- 3	RAMP 3 FR MD 32 EB TO IS 95 NB			
					03.080 RP 95- 1	RAMP 1 FR IS 95 NB TO MD 32 WB			
					03.100 RP 95- 1	RAMP 1 FR IS 95 NB TO MD 32 WB			
					03.188		5	60J	
					03.240	IS 95 (SB/L)			
					03.240	STRUC #13069			
					03.240	STRUC #13071			
					03.240 RP 95- 5	RAMP 5 FR IS 95 SB TO MD 32 EB			
					03.240 RP 95- 7	RAMP 7 FR MD 32 WB TO IS 95 SB			
					03.240 RP 95- 5	RAMP 5 FR IS 95 SB TO MD 32 EB			
					03.240 RP 95- 3	RAMP 3 FR MD 32 EB TO IS 95 NB			
					03.270 RP 95- 3	RAMP 3 FR MD 32 EB TO IS 95 NB			
		UNPROTECTED			03.560				
					03.560 RP 95- 8	RAMP 8 FR IS 95 SB TO MD 32 WB			
					03.720 RP 95- 6	RAMP 6 FR MD 32 EB TO IS 95 SB			
					03.850		5	60I	
					03.940		6	72I	
					03.990	ATR STATION #0069 (CABINET NB/L)			
					04.080 CO1834	GUILFORD RD			
					04.080	STRUC #13100			
		POSITIVE BARRIER			04.580				
					04.620 RP 32- 4	RAMP 4 FR BROKEN LAND PKWY TO MD 32 EB			

*A,B = UNIMPROVED; C = GRADED & DRAINED; D,E = SOIL, GRAVEL, STONE; F,G = LOW TYPE BITUMINOUS
H,I = HIGH TYPE BITUMINOUS; J = CONCRETE; K = BRICK; L = BLOCK

STATE HIGHWAY ADMINISTRATION OF MARYLAND
HIGHWAY INFORMATION SERVICES DIVISION
DATA SUPPORT GROUP

STATE HIGHWAY LOCATION REFERENCE

COUNTY: HOWARD
DISTRICT: 7
DATE: 12/31/05

ROUTE NUMBER: MD 32 CONTINUED
INVENTORY DIRECTION: NORTH
ROUTE NAME: PATUXENT PKWY

STATE SYSTEM	FUNCTIONAL CLASS	MEDIAN TYPE	ACCESS CONTROL	NHS	MILEPOINT	MILEPOINT DESCRIPTION	MARKED LANES	SURFACE WIDTH/TYPE*	AADT
STATE PRIMARY	R URB FRWY EXPWY	POSITIVE BARRIER	FULL	NIIS	04.650 RP 32-2	RAMP 2 FR MD 32 WB TO BROKEN LAND PKWY	6	72I	102,875
					04.830 RP 32-3	RAMP 3 FR MD 32 EB TO BROKEN LAND PKWY			
					04.870				87,950
					04.870 CO1161	BROKEN LAND PKWY			
					04.870	STRUC #13103			
					04.870	EXIT #14			
					04.960 RP 32-5	RAMP 5 FR BROKEN LAND PKWY TO MD 32 EB			
					05.080 RP 32-6	RAMP 6 FR MD 32 EB TO BROKEN LAND PKWY			
					05.080 RP 32-8	RAMP 8 FR BROKEN LAND PKWY TO MD 32 WB			
					05.190	STRUC #13105 LITTLE PATUXENT RIVER			
					05.190	STRUC #13106 LITTLE PATUXENT RIVER			
					05.380 RP 32-1	RAMP 1 FR SHAKER DR TO MD 32 WB			
					05.380 RP 32-3	RAMP 3 FR MD 32 EB TO OLD COLUMBIA RD			
					05.420 CO1470	SHAKER DR			
					05.420	STRUC #13102			
					05.420	EXIT #15			
					05.450 RP 32-5	RAMP 5 FR OLD COLUMBIA RD TO MD 32 EB			
					05.470 RP 32-7	RAMP 7 FR MD 32 WB TO SHAKER DR			
					05.590		4	48I	
					05.860 RP 32-2	RAMP 2 FR MD 32 WB TO US 29 NB			
					05.950 RP 32-4	RAMP 4 FR US 29 NB TO MD 32 EB			
					06.230 RP 32-1	RAMP 1 FR US 29 NB TO MD 32 WB			
					06.250 RP 32-3	RAMP 3 FR MD 32 EB TO US 29 NB			
		UNPROTECTED			06.270				
		POSITIVE BARRIER			06.300				
					06.300 US 29	COLUMBIA PIKE			64,950
					06.300	STRUC #13101			
					06.300	EXIT #16			
		UNPROTECTED			06.350				
					06.350 RP 32-7	RAMP 7 FR MD 32 WB TO US 29 SB			
					06.350 RP 32-5	RAMP 5 FR US 29 SB TO MD 32 EB			
					06.670 RP 32-8	RAMP 8 FR US 29 SB TO MD 32 WB			

*A,B = UNIMPROVED; C = GRADED & DRAINED; D,E = SOIL, GRAVEL, STONE; F,G = LOW TYPE BITUMINOUS
H,I = HIGH TYPE BITUMINOUS; J = CONCRETE; K = BRICK; L = BLOCK

STATE HIGHWAY ADMINISTRATION OF MARYLAND
HIGHWAY INFORMATION SERVICES DIVISION
DATA SUPPORT GROUP

STATE HIGHWAY LOCATION REFERENCE

COUNTY: HOWARD

DISTRICT: 7

DATE: 12/31/05

ROUTE NUMBER: MD 32 CONTINUED

INVENTORY DIRECTION: NORTH

ROUTE NAME: PATUXENT PKWY

STATE SYSTEM	FUNCTIONAL CLASS	MEDIAN TYPE	ACCESS CONTROL	NHS	MILEPOINT	MILEPOINT DESCRIPTION	MARKED LANES	SURFACE WIDTH/TYPE*	AADT
STATE PRIMARY	R URB FRWY EXPWY	UNPROTECTED	FULL	NHS	06.720 RP 32- 6	RAMP 6 FR MD 32 EB TO US 29 SB	4	481	64,950
		POSITIVE BARRIER			07.190	STRUC #13114 MIDDLE PATUXENT RIVER			
		UNPROTECTED			07.230				
					07.350		4	361	
					07.350 RP 32- 2	RAMP 2 FR MD 32 WB TO CEDAR LA NB			
					07.370 RP 32- 4	RAMP 4 FR SANNER RD TO MD 32 EB			
					07.490		4	481	54,825
					07.490 CO 82	CEDAR LA			
					07.490	STRUC #13135			
					07.490	EXIT #17			
					07.830 RP 32- 8	RAMP 8 FR CEDAR LA SB TO MD 32 WB			
					07.830 RP 32- 6	RAMP 6 FR MD 32 EB TO SANNER RD			
					09.110 RP 32- 2	RAMP 2 FR MD 32 WB TO MD 732V NB			
					09.130 RP 32- 4	RAMP 4 FR MD 732V NB TO MD 32 EB			
					09.240				45,325
					09.240 MD732V	GREAT STAR DR			
					09.240	STRUC #110192			
					09.240	EXIT #19			
					09.570	STRUC #1313400 CRICKET CREEK			
					10.210 RP 32- 4	RAMP 4 FR MD 108 NB TO MD 32 EB			
					10.230 RP 32- 2	RAMP 2 FR MD 32 WB TO MD 108 NB			
	RUR OPA	POSITIVE BARRIER	PARTIAL		10.450		3	481	30,250
NAME: SYKESVILLE RD					10.450 MD108	CLARKSVILLE PIKE			
					10.450	STRUC #13133			
					10.450	EXIT #20			
					10.560		3	441	
		UNPROTECTED			10.620		3	361	
					10.620 RP 32- 8	RAMP 8 FR MD 108 SB TO MD 32 WB			
					10.680 RP 32- 6	RAMP 6 FR MD 32 EB TO MD 108 SB			
					10.780		3	441	
					10.860		2	241	
		PAINTED			10.910				
		NONE (UNDIV)			10.990				
		CURBED			12.620				
		NONE (UNDIV)			12.680				

*A,B = UNIMPROVED; C = GRADED & DRAINED; D,E = SOIL, GRAVEL, STONE; F,G = LOW TYPE BITUMINOUS
H,I = HIGH TYPE BITUMINOUS; J = CONCRETE; K = BRICK; L = BLOCK

STATE HIGHWAY ADMINISTRATION OF MARYLAND
HIGHWAY INFORMATION SERVICES DIVISION
DATA SUPPORT GROUP

STATE HIGHWAY LOCATION REFERENCE

COUNTY: HOWARD
DISTRICT: 7
DATE: 12/31/05

ROUTE NUMBER: MD 32 CONTINUED
INVENTORY DIRECTION: NORTH
ROUTE NAME: SYKESVILLE RD

STATE SYSTEM	FUNCTIONAL CLASS	MEDIAN TYPE	ACCESS CONTROL	NHS	MILEPOINT	MILEPOINT DESCRIPTION	MARKED LANES	SURFACE WIDTH/TYPE*	AADT
STATE PRIMARY	R RUR OPA	CURBED	PARTIAL	NHS	12.810		2	24I	30,250
		NONE (UNDIV)			12.860				
			NONE		12.940				
		PAINTED			14.150				
		NONE (UNDIV)			14.230				
		PAINTED			14.280		2	28I	
					14.290		2	26I	
					14.310		2	24I	
		NONE (UNDIV)			14.360				
					15.350	CO 49 TRIADELPIIIA RD			
					15.350	STRUC #13045			
		PAINTED			15.586				
					15.710	CO558 TEN OAKS RD			
		NONE (UNDIV)			15.780				
					15.930	CO 44 BURNTWOODS RD			
		PAINTED			16.990				
					17.030	STRUC #13023 PATUXENT RIVER			
		NONE (UNDIV)			17.076				
		PAINTED			17.150				
		NONE (UNDIV)			17.234				
		PAINTED			17.464				
		NONE (UNDIV)			17.570				
		PAINTED			17.600				
		NONE (UNDIV)			17.680				
					17.900	STRUC #13022 MIDDLE PATUXENT RIVER			
					18.260	STRUC #13021 TERRAPIN BRANCH RIVER			
		PAINTED			18.960		2	32I	
		UNPROTECTED			19.005		4	48I	
					19.080	MD144A FREDERICK RD			
					19.220	RP 70- 4 RAMP 4 FR MD 32 NB TO IS 70 EB			
					19.250	RP 70- 6 RAMP 6 FR IS 70 EB TO MD 32 SB			
					19.360	RP 70- 5 RAMP 5 FR MD 32 SB TO RAMP 4 (TO IS 70)			
					19.360	RP 70- 3 RAMP 3 FR RAMP 6 (FR IS 70) TO MD 32 NB			
					19.420	STRUC #13098 TERRAPIN BRANCH RIVER			
STATE SECONDARY	RUR MINOR ART			NOT NHS	19.520				25,550

*A,B = UNIMPROVED; C = GRADED & DRAINED; D,E = SOIL, GRAVEL, STONE; F,G = LOW TYPE BITUMINOUS
H,I = HIGH TYPE BITUMINOUS; J = CONCRETE; K = BRICK; L = BLOCK

STATE HIGHWAY ADMINISTRATION OF MARYLAND
 HIGHWAY INFORMATION SERVICES DIVISION
 DATA SUPPORT GROUP

STATE HIGHWAY LOCATION REFERENCE

COUNTY: HOWARD
 DISTRICT: 7
 DATE: 12/31/05

ROUTE NUMBER: MD 32 CONTINUED
 INVENTORY DIRECTION: NORTH
 ROUTE NAME: SYKESVILLE RD

STATE SYSTEM	FUNCTIONAL CLASS	MEDIAN TYPE	ACCESS CONTROL	NHS	MILEPOINT	MILEPOINT DESCRIPTION	MARKED LANES	SURFACE WIDTH/TYP*	AADT
STATE SECONDARY	R RUR MINOR ART	UNPROTECTED	NONE	NOT NHS	19.520 IS 70	NO NAME	4	481	25,550
					19.520	STRUC #13031			
					19.520	EXIT #80			
					19.660 RP 70- 1	RAMP 1 FR MD 32 NB TO RAMP 8 (TO IS 70)			
		POSITIVE BARRIER			19.660 RP 70- 7	RAMP 7 FR RAMP 2 (FR IS 70) TO MD 32 SB			
					19.730				
					19.730 RP 70- 2	RAMP 2 FR IS 70 WB TO MD 32 NB			
					19.730 RP 70- 8	RAMP 8 FR MD 32 SB TO IS 70 WB			
		UNPROTECTED			19.800		5	601	
					19.840				
					19.870		4	501	
		PAINTED			19.910		4	481	
		NONE (UNDIV)			19.950				
		PAINTED			20.159				
		NONE (UNDIV)			20.265				
					20.340 CO 37	OLD FREDERICK RD			
					20.340 MD 99	OLD FREDERICK RD			
		PAINTED			20.405				
					20.462				
		NONE (UNDIV)			20.522		2	241	
					20.810 MD 32B	NO NAME			
					20.980 MD851H	NO NAME			
					22.460	STRUC #13019 PATAPSCO RIVER			
					22.950 MD851F	DEER HILL RD			
					22.982	SPEED LIMIT 50 MPH			
					23.320				20,925
					23.320 MD851	WEST FRIENDSHIP RD			
					23.406	SPEED LIMIT 50 MPH			
					23.587		2	24J	
					23.595 CO 65	RIVER RD			
					23.610	STRUC #13046 PATAPSCO RIVER			
					23.610	CARROLL CO/L			

*A,B = UNIMPROVED; C = GRADED & DRAINED; D,E = SOIL, GRAVEL, STONE; F,G = LOW TYPE BITUMINOUS
 H,I = HIGH TYPE BITUMINOUS; J = CONCRETE; K = BRICK; L = BLOCK

STATE HIGHWAY ADMINISTRATION OF MARYLAND
HIGHWAY INFORMATION SERVICES DIVISION
DATA SUPPORT GROUP

STATE HIGHWAY LOCATION REFERENCE

COUNTY: HOWARD

DISTRICT: 7

DATE: 12/31/05

ROUTE NUMBER: MD 32B
INVENTORY DIRECTION: EAST
ROUTE NAME: NO NAME

STATE SYSTEM	FUNCTIONAL CLASS	MEDIAN TYPE	ACCESS CONTROL	NHS	MILEPOINT	MILEPOINT DESCRIPTION	MARKED LANES	SURFACE WIDTH/TYPE*	AADT
STATE SECONDARY	R RUR LOCAL	NONE (UNDIV)	NONE	NOT NHS	00.000		2	20I	0
					00.000 MD 32	SYKESVILLE RD			
					00.020 MD851H	NO NAME			

ROUTE NUMBER: MD 94
INVENTORY DIRECTION: NORTH
ROUTE NAME: WOODBINE RD

STATE SYSTEM	FUNCTIONAL CLASS	MEDIAN TYPE	ACCESS CONTROL	NHS	MILEPOINT	MILEPOINT DESCRIPTION	MARKED LANES	SURFACE WIDTH/TYPE*	AADT
STATE SECONDARY	R RUR MAJ COLL	NONE (UNDIV)	NONE	NOT NHS	00.000		2	22I	3,050
					00.000	MONTGOMERY CO/L			
					00.000	STRUC #13047 PATUXENT RIVER			
					00.070	SPEED LIMIT 45 MPH			
					01.030	STRUC #13036 CABIN BRANCH			
					02.770				5,550
					02.770 CO 11	FLORENCE RD			
					03.269		2	26I	
					03.850		2	22I	
					05.250		2	24I	
		ROUNDAABOUT			05.440				
					05.440	BEGIN ROUNDAABOUT			
					05.450				9,050
					05.450 MD144A	FREDERICK RD			
					05.450	LISBON ROUNDAABOUT			
		NONE (UNDIV)			05.460				
					05.460	END ROUNDAABOUT			
		PAINTED			05.570 RP 70- 4	RAMP 4 FR MD 94 NB TO IS 70 EB			
					05.602				
		NONE (UNDIV)			05.670 RP 70- 6	RAMP 6 FR IS 70 EB TO MD 94 SB			
					05.700				
					05.700 RP 70- 3	RAMP 3 FR RAMP 6 (FR IS 70) TO MD 94			
					05.700 RP 70- 5	RAMP 5 FR MD 94 SB TO RAMP 4 (TO IS 70)			
		PAINTED			05.745				
		NONE (UNDIV)			05.820				
					05.850				8,025

*A,B = UNIMPROVED; C = GRADED & DRAINED, D,E = SOIL, GRAVEL, STONE; F,G = LOW TYPE BITUMINOUS
H,I = HIGH TYPE BITUMINOUS; J = CONCRETE; K = BRICK; L = BLOCK

STATE HIGHWAY ADMINISTRATION OF MARYLAND
HIGHWAY INFORMATION SERVICES DIVISION
DATA SUPPORT GROUP

STATE HIGHWAY LOCATION REFERENCE

COUNTY: HOWARD
DISTRICT: 7
DATE: 12/31/05

ROUTE NUMBER: MD 94 CONTINUED
INVENTORY DIRECTION: NORTH
ROUTE NAME: WOODBINE RD

STATE SYSTEM	FUNCTIONAL CLASS	MEDIAN TYPE	ACCESS CONTROL	NHS	MILEPOINT	MILEPOINT DESCRIPTION	MARKED LANES	SURFACE WIDTH/TYPE*	AADT
STATE SECONDARY	R RUR MAJ COLL	NONE (UNDIV)	NONE	NOT NHS	05.850 IS 70	NO NAME	2	24I	8,025
					05.850	STRUC #13094			
					05.850	EXIT #73			
		UNPROTECTED			05.910				
		NONE (UNDIV)			05.975				
		PAINTED			06.010				
					06.010 RP 70- 1	RAMP 1 FR MD 94 NB TO RAMP 8 (TO IS 70)			
					06.010 RP 70- 7	RAMP 7 FR RAMP 2 (FR IS 70) TO MD 94			
					06.040 RP 70- 2	RAMP 2 FR IS 70 WB TO MD 94 NB			
		NONE (UNDIV)			06.050				
					06.100 RP 70- 8	RAMP 8 FR MD 94 SB TO IS 70 WB			
					06.190		2	28I	
					06.250	LISBON NORTH ROUNDABOUT			
					06.250 CO279	WOODBINE RD (AHEAD)			

ROUTE NUMBER: MD 97
INVENTORY DIRECTION: NORTH
ROUTE NAME: ROXBURY MILLS RD

STATE SYSTEM	FUNCTIONAL CLASS	MEDIAN TYPE	ACCESS CONTROL	NIIS	MILEPOINT	MILEPOINT DESCRIPTION	MARKED LANES	SURFACE WIDTH/TYPE*	AADT
STATE SECONDARY	R RUR MINOR ART	NONE (UNDIV)	NONE	NOT NHS	00.000		2	22I	15,225
					00.000	MONTGOMERY CO/L			
					00.000	STRUC #13038 PATUXENT RIVER			
					00.410		2	24I	
					00.890		2	22I	
					00.980	SPEED LIMIT 50 MPH			
					01.310	STRUC #13037 CATTAIL CREEK			
					01.370		2	24I	
					01.710		2	22I	
					01.820		2	24I	
					02.000		2	22I	
					02.080		2	24I	
					02.230		2	22I	
		PAINTED			02.880		2	24I	

*A,B = UNIMPROVED; C = GRADED & DRAINED; D,E = SOIL, GRAVEL, STONE; F,G = LOW TYPE BITUMINOUS
H,I = HIGH TYPE BITUMINOUS; J = CONCRETE; K = BRICK; L = BLOCK

STATE HIGHWAY ADMINISTRATION OF MARYLAND
HIGHWAY INFORMATION SERVICES DIVISION
DATA SUPPORT GROUP

STATE HIGHWAY LOCATION REFERENCE

COUNTY: HOWARD

DISTRICT: 7

DATE: 12/31/05

ROUTE NUMBER: MD 97 CONTINUED
INVENTORY DIRECTION: NORTH
ROUTE NAME: ROXBURY MILLS RD

STATE SYSTEM	FUNCTIONAL CLASS	MEDIAN TYPE	ACCESS CONTROL	NHS	MILEPOINT	MILEPOINT DESCRIPTION	MARKED LANES	SURFACE WIDTH/TYPER*	AADT
STATE SECONDARY	R RUR MINOR ART	NONE (UNDIV)	NONE	NOT NHS	02.930				
		PAINTED			02.960	CO3332		2	15,225
		NONE (UNDIV)			02.990	CATTAIL OAKS		241	
		PAINTED			03.010				
		NONE (UNDIV)			03.045	CO3260			
		PAINTED			03.070	ROLLING HILLS DR			
		NONE (UNDIV)			03.150		2	281	
		PAINTED			03.160		2	221	
		NONE (UNDIV)			03.390	CO1051			
		PAINTED			03.410	MACCLINTOCK DR	2	241	
		NONE (UNDIV)			03.510		2	221	
		PAINTED			03.540	CO 44			
		NONE (UNDIV)			03.560	BURNTWOODS RD	2	241	
		PAINTED			03.780		2	221	
		NONE (UNDIV)			03.890		2	231	
		PAINTED			03.940				
		NONE (UNDIV)			03.970	SPEED LIMIT 45 MPH	2	221	
		PAINTED			04.040		2	241	
		NONE (UNDIV)			04.510		2	231	
		PAINTED			04.570		2	241	
		NONE (UNDIV)			04.660				
		CENTER TLA (UNDIV)			04.720				
		PAINTED			04.850		2	361	
		NONE (UNDIV)			04.873		2	241	
		PAINTED			04.940		2	221	
		NONE (UNDIV)			05.080		2	241	
		PAINTED			05.190				
		NONE (UNDIV)			05.220	SPEED LIMIT 50 MPH	2	221	
		PAINTED			05.244		2	241	
		NONE (UNDIV)			05.320		2	221	
		PAINTED			05.350		2	241	
		NONE (UNDIV)			05.449				
		PAINTED			05.590		2	221	
		NONE (UNDIV)			05.590	SPEED LIMIT 50 MPH			
		PAINTED			05.810		2	241	

*A,B = UNIMPROVED; C = GRADED & DRAINED; D,E = SOIL, GRAVEL, STONE; F,G = LOW TYPE BITUMINOUS
H,I = HIGH TYPE BITUMINOUS; J = CONCRETE; K = BRICK; L = BLOCK

STATE HIGHWAY ADMINISTRATION OF MARYLAND
HIGHWAY INFORMATION SERVICES DIVISION
DATA SUPPORT GROUP

STATE HIGHWAY LOCATION REFERENCE

COUNTY: HOWARD
DISTRICT: 7
DATE: 12/31/05

ROUTE NUMBER: MD 97 CONTINUED

INVENTORY DIRECTION: NORTH

ROUTE NAME: ROXBURY MILLS RD

STATE SYSTEM	FUNCTIONAL CLASS	MEDIAN TYPE	ACCESS CONTROL	NIIS	MILEPOINT	MILEPOINT DESCRIPTION	MARKED LANES	SURFACE WIDTH/TYPE*	AADT
STATE SECONDARY	R RUR MINOR ART	NONE (UNDIV)	NONE	NOT NHS	06.330		2	221	15,225
					06.360				20,325
		UNPROTECTED			06.360 MD144A	FREDERICK RD			
					06.490		4	481	
					06.640		3	361	
					06.640 RP 70- 4	RAMP 4 FR MD 97 NB TO IS 70 EB			
					06.640 RP 70- 6	RAMP 6 FR IS 70 EB TO MD 97 SB			
					06.752		2	241	
					06.810		3	361	15,025
					06.810 IS 70	NO NAME			
					06.810	STRUC #13030			
					06.810	EXIT #76			
					07.010 RP 70- 2	RAMP 2 FR IS 70 WB TO MD 97 NB			
					07.010 RP 70- 8	RAMP 8 FR MD 97 SB TO IS 70 WB			
		PAINTED NONE (UNDIV)			07.070		2	241	
					07.100				
					07.460 CO 37	OLD FREDERICK RD			
					07.580				9,525
					07.580 CO 9	OLD FREDERICK RD			
					07.620	SPEED LIMIT 40 MPH			
					08.190		2	221	
					08.740	STRUC #6029 PA TAPSCO RIVER			
					08.740	CARROLL CO/L			

ROUTE NUMBER: MD 99

INVENTORY DIRECTION: EAST

ROUTE NAME: OLD FREDERICK RD

STATE SYSTEM	FUNCTIONAL CLASS	MEDIAN TYPE	ACCESS CONTROL	NIIS	MILEPOINT	MILEPOINT DESCRIPTION	MARKED LANES	SURFACE WIDTH/TYPE*	AADT
STATE SECONDARY	R RUR MAJ COLL	NONE (UNDIV)	NONE	NOT NIIS	00.000		2	241	4,525
					00.000 CO 37	OLD FREDERICK RD (BACK)			
					00.000 MD 32	SYKESVILLE RD			
					00.060 MD851J	BUTTERFLY CT			
		UNPROTECTED			00.260	SPEED LIMIT 50 MPH			
					00.710				

*A,B = UNIMPROVED; C = GRADED & DRAINED; D,E = SOIL, GRAVEL, STONE; F,G = LOW TYPE BITUMINOUS
H,I = HIGH TYPE BITUMINOUS; J = CONCRETE; K = BRICK; L = BLOCK

STATE HIGHWAY ADMINISTRATION OF MARYLAND
HIGHWAY INFORMATION SERVICES DIVISION
DATA SUPPORT GROUP

STATE HIGHWAY LOCATION REFERENCE

COUNTY: HOWARD

DISTRICT: 7

DATE: 12/31/05

ROUTE NUMBER: MD 99 CONTINUED

INVENTORY DIRECTION: EAST

ROUTE NAME: OLD FREDERICK RD

STATE SYSTEM	FUNCTIONAL CLASS	MEDIAN TYPE	ACCESS CONTROL	NHS	MILEPOINT	MILEPOINT DESCRIPTION	MARKED LANES	SURFACE WIDTH/TYPE*	AADT
STATE SECONDARY	R RUR MAJ COLL	NONE (UNDIV)	NONE	NOT NHS	00.784		2	24I	4,525
		PAINTED			00.820				
		NONE (UNDIV)			00.950				
		UNPROTECTED			01.220	CO 67 SAND HILL RD			
		NONE (UNDIV)			01.940				
		PAINTED			02.070				
		NONE (UNDIV)			02.095		2	28I	
		PAINTED			02.160		2	24I	
		NONE (UNDIV)			02.806		2	23I	
		UNPROTECTED			02.870		2	22I	5,825
		NONE (UNDIV)			02.870	CO 70 MARRIOTTSVILLE RD			
		PAINTED			03.460		2	24I	
		NONE (UNDIV)			03.570				
		PAINTED			03.570	CO3360 TAYLOR FARM RD			
		NONE (UNDIV)			03.591				
		UNPROTECTED			03.620		2	27I	
		NONE (UNDIV)			03.660		2	22I	
	URB MINOR ART	UNPROTECTED			03.720		2	24I	
		NONE (UNDIV)			03.720	CO270 WOODSTOCK RD			
		PAINTED			03.890				
		UNPROTECTED			03.970				
		NONE (UNDIV)			04.000	STRUC #13095P DAVIS BRANCH			
		PAINTED			04.060				
		NONE (UNDIV)			04.120				
		PAINTED			04.220				
		NONE (UNDIV)			04.290				
		PAINTED			04.350				
		NONE (UNDIV)			04.530				
		UNPROTECTED			04.530	CO2658 WETHERBURN RD			
		NONE (UNDIV)			04.580		2	26I	
		UNPROTECTED			04.640		2	24I	
		UNPROTECTED			04.800	SPEED LIMIT 40 MPH			
		NONE (UNDIV)			04.900				
		UNPROTECTED			04.990				
		NONE (UNDIV)			05.050				

*A,B = UNIMPROVED; C = GRADED & DRAINED; D,E = SOIL, GRAVEL, STONE; F,G = LOW TYPE BITUMINOUS
H,I = HIGH TYPE BITUMINOUS; J = CONCRETE; K = BRICK; L = BLOCK

STATE HIGHWAY ADMINISTRATION OF MARYLAND
HIGHWAY INFORMATION SERVICES DIVISION
DATA SUPPORT GROUP

STATE HIGHWAY LOCATION REFERENCE

COUNTY: HOWARD
DISTRICT: 7
DATE: 12/31/05

ROUTE NUMBER: MD 99 CONTINUED
INVENTORY DIRECTION: EAST
ROUTE NAME: OLD FREDERICK RD

STATE SYSTEM	FUNCTIONAL CLASS	MEDIAN TYPE	ACCESS CONTROL	NHS	MILEPOINT	MILEPOINT DESCRIPTION	MARKED LANES	SURFACE WIDTH/TYPE*	AADT
STATE SECONDARY	R URB MINOR ART	NONE (UNDIV)	NONE	NOT NHS	05.130		2	241	5,825
		PAINTED			05.710				
		NONE (UNDIV)			05.750				
					05.770				16,225
		PAINTED			05.770	CO1063 BETHANY LA			
		NONE (UNDIV)			05.840				
		PAINTED			05.889				
					06.090		2	281	
					06.113		2	241	
		NONE (UNDIV)			06.140				
		PAINTED			06.161				
		NONE (UNDIV)			06.233				
		PAINTED			06.440				
		NONE (UNDIV)			06.518		2	221	
					06.560	CO272 ST JOHNS LA			
		PAINTED			06.600				
		NONE (UNDIV)			06.650		2	241	
		PAINTED			07.040				
		NONE (UNDIV)			07.124				
		CENTER TLA (UNDIV)			07.200				
		PAINTED			07.310				
		NONE (UNDIV)			07.380				
					07.550		3	361	
					07.570	US 29 COLUMBIA PIKE			
					07.570	CO1312 ROGERS AVE (AHEAD)			

ROUTE NUMBER: MD 100
INVENTORY DIRECTION: EAST
ROUTE NAME: NO NAME

STATE SYSTEM	FUNCTIONAL CLASS	MEDIAN TYPE	ACCESS CONTROL	NHS	MILEPOINT	MILEPOINT DESCRIPTION	MARKED LANES	SURFACE WIDTH/TYPE*	AADT
STATE PRIMARY	R URB FRWY EXPWY	POSITIVE BARRIER	FULL	NHS	00.000		4	481	74,650
					00.000	US 29 COLUMBIA PIKE			
					00.070				
					00.190	US 29 COLUMBIA PIKE			

*A,B = UNIMPROVED; C = GRADED & DRAINED; D,E = SOIL, GRAVEL, STONE; F,G = LOW TYPE BITUMINOUS
H,I = HIGH TYPE BITUMINOUS; J = CONCRETE; K = BRICK; L = BLOCK

STATE HIGHWAY ADMINISTRATION OF MARYLAND
HIGHWAY INFORMATION SERVICES DIVISION
DATA SUPPORT GROUP

STATE HIGHWAY LOCATION REFERENCE

COUNTY: HOWARD
DISTRICT: 7
DATE: 12/31/05

ROUTE NUMBER: MD 100 CONTINUED
INVENTORY DIRECTION: EAST
ROUTE NAME: NO NAME

STATE SYSTEM	FUNCTIONAL CLASS	MEDIAN TYPE	ACCESS CONTROL	NHS	MILEPOINT	MILEPOINT DESCRIPTION	MARKED LANES	SURFACE WIDTH/TYPE*	AADT
STATE PRIMARY	R URB FRWY EXPWY	POSITIVE BARRIER	FULL	NHS	00.190	STRUC #13121	4	481	74,650
					00.290 RP 29- 7	RAMP 7 FR MD 100 WB TO US 29 SB			
					00.290	STRUC #13120			
					00.400 RP 29- 7	RAMP 7 FR MD 100 WB TO US 29 SB			
					00.410		3	481	
					00.450 RP 29- 4	RAMP 4 FR US 29 NB TO MD 100 EB			
					00.490		5	601	
					00.556		6	721	
					00.680				76,150
					00.680 MD100J	LONG GATE PKWY			
					00.680	STRUC #13138			
					00.740 RP100- 3	RAMP 3 FR MD 100 EB TO MD 100J NB			
					00.870 RP100- 2	RAMP 2 FR MD 100 WB TO MD 100J NB			
					00.890 RP100- 5	RAMP 5 FR MD 100J SB TO MD 100 EB			
					00.930	STRUC #13140 RED HILL BRANCH			
					01.129	SPEED LIMIT 55 MPH			
					01.280	STRUC #13141 RED HILL BRANCH			
					01.350 RP100- 8	RAMP 8 FR MD 100V NB TO MD 100 WB			
					01.360 RP100- 6	RAMP 6 FR MD 100 EB TO MD 100V SB			
					01.496	MILE MARKER 1.0			
					01.540 MD100V	EXECUTIVE PARK DR			
					01.540	STRUC #13147			
					01.550	EXIT #1B			
					01.690 RP100- 7	RAMP 7 FR MD 100 WB TO MD 100V SB			
					01.980 RP100- 6	RAMP 6 FR MD 100 EB TO CENTRE PARK DR			
					01.990	EXIT #1C			
					02.010 RP100- 5	RAMP 5 FR CENTRE PARK DR TO MD 100 EB			
					02.100 RP100- 8	RAMP 8 FR MD 104 SB TO MD 100 WB			
					02.350 RP100- 6	RAMP 6 FR MD 100 EB TO MD 108 SB			
					02.440 RP100- 5	RAMP 5 FR MD 108 SB TO MD 100 EB			
					02.450				78,050
					02.450 MD104	WATERLOO RD			
					02.450	STRUC #13148			
					02.450	EXIT #2			

*A,B = UNIMPROVED; C = GRADED & DRAINED; D,E = SOIL, GRAVEL, STONE; F,G = LOW TYPE BITUMINOUS
H,I = HIGH TYPE BITUMINOUS; J = CONCRETE; K = BRICK; L = BLOCK

STATE HIGHWAY ADMINISTRATION OF MARYLAND
HIGHWAY INFORMATION SERVICES DIVISION
DATA SUPPORT GROUP

STATE HIGHWAY LOCATION REFERENCE

COUNTY: HOWARD
DISTRICT: 7
DATE: 12/31/05

ROUTE NUMBER: MD 100 CONTINUED
INVENTORY DIRECTION: EAST
ROUTE NAME: NO NAME

STATE SYSTEM	FUNCTIONAL CLASS	MEDIAN TYPE	ACCESS CONTROL	NIIS	MILEPOINT	MILEPOINT DESCRIPTION	MARKED LANES	SURFACE WIDTH/TYPE*	AADT
STATE PRIMARY	R URB FRWY EXPWY	POSITIVE BARRIER	FULL	NIIS	02.490	MILE MARKER 2.0	6	721	78,050
					02.680 RP100- 2	RAMP 2 FR MD 100 WB TO MD 104 NB			
					03.280	STRUC #13130			
					03.420 RP100- 6	RAMP 6 FR MD 100 EB TO MD 100W SB			
					03.460 RP100- 8	RAMP 8 FR MD 100W SB TO MD 100 WB			
					03.540	STRUC #13041XO			
					03.650				77,150
					03.650 MD100W	SNOWDEN RIVER PKWY			
					03.650	STRUC #13144			
					03.650	EXIT #3			
					03.810 RP100- 5	RAMP 5 FR MD 100W SB TO MD 100 EB			
					03.880 RP100- 2	RAMP 2 FR MD 100 WB TO MD 100W NB			
					03.890 CO2190	OLD MONTGOMERY RD			
					03.890	STRUC #13145			
					04.190	STRUC #13037			
					04.270 RP100- 8	RAMP 8 FR MD 103 SB TO MD 100 WB			
					04.290 RP100- 6	RAMP 6 FR MD 100 EB TO MD 103 SB			
					04.457	MILE MARKER 4.0			
					04.510				78,350
					04.510 MD103	MEADOWRIDGE RD			
					04.510	STRUC #13146			
					04.510	EXIT #4			
					04.640 RP100- 2	RAMP 2 FR MD 100 WB TO MD 103 NB			
					04.660 RP100- 5	RAMP 5 FR MD 103 SB TO MD 100 EB			
					04.670	STRUC #13038XO			
					05.070		5	601	
					05.250		4	481	
					05.340 RP 95- 6	RAMP 6 FR MD 100 EB TO RAMP 7 (TO IS 95)			
					05.340 RP 95- 8	RAMP 8 FR IS 95 SB TO MD 100 WB			
					05.458	MILE MARKER 5.0			
					05.550 RP 95- 7	RAMP 7 FR MD 100 WB TO IS 95 SB			
					05.550	STRUC #13058			
					05.630 RP 95- 5	RAMP 5 FR IS 95 SB TO MD 100 EB			
					05.680				87,150

*A,B = UNIMPROVED; C = GRADED & DRAINED; D,E = SOIL, GRAVEL, STONE; F,G = LOW TYPE BITUMINOUS
H,I = HIGH TYPE BITUMINOUS; J = CONCRETE; K = BRICK; L = BLOCK

STATE HIGHWAY ADMINISTRATION OF MARYLAND
HIGHWAY INFORMATION SERVICES DIVISION
DATA SUPPORT GROUP

STATE HIGHWAY LOCATION REFERENCE

COUNTY: HOWARD

DISTRICT: 7

DATE: 12/31/05

ROUTE NUMBER: MD 100 CONTINUED
INVENTORY DIRECTION: EAST
ROUTE NAME: NO NAME

STATE SYSTEM	FUNCTIONAL CLASS	MEDIAN TYPE	ACCESS CONTROL	NHS	MILEPOINT	MILEPOINT DESCRIPTION	MARKED LANES	SURFACE WIDTH/TYPE*	AADT
STATE PRIMARY	R URB FRWY EXPWY	POSITIVE BARRIER	FULL	NIIS	05.680 IS 95	NO NAME	4	48I	87,150
					05.680 RP 95- 5	RAMP 5 FR IS 95 SB TO MD 100 EB			
					05.680	STRUC #13049			
					05.680	EXIT #43			
		UNPROTECTED			05.740				
					05.740 RP 95- 3	RAMP 3 FR MD 100 EB TO IS 95 NB			
					05.740 RP 95- 1	RAMP 1 FR IS 95 NB TO MD 100 WB			
					05.980 RP 95- 7	RAMP 7 FR MD 100 WB TO IS 95 SB			
					06.060		6	72I	
					06.060 RP 95- 4	RAMP 4 FR IS 95 NB TO MD 100 EB			
					06.260 RP100- 6	RAMP 6 FR MD 100 EB TO US 1 SB			
					06.320		5	60I	
		POSITIVE BARRIER			06.320 RP100- 8	RAMP 8 FR US 1 SB TO MD 100 WB			
					06.470		4	48I	88,050
					06.470 US 1	WASHINGTON BLVD			
					06.470	STRUC #13118			
		UNPROTECTED			06.470	EXIT #6			
					06.510				
					06.510 RP100- 3	RAMP 3 FR MD 100 EB TO US 1 NB			
					06.510 RP100- 1	RAMP 1 FR US 1 NB TO MD 100 WB			
					06.750 RP100- 4	RAMP 4 FR US 1 NB TO MD 100 EB			
					06.790 RP100- 2	RAMP 2 FR MD 100 WB TO US 1 NB			
					06.950 RP100- 6	RAMP 6 FR MD 100 EB TO MD 100L SB			
					06.980 RP100- 8	RAMP 8 FR MD 100L SB TO MD 100 WB			
					07.120 MD100L	DORSEY MARC STATION ACCESS RD			
					07.120	STRUC #13150			
					07.120	EXIT #7			
					07.240 RP100- 4	RAMP 4 FR MD 100L NB TO MD 100 EB			
					07.240 RP100- 2	RAMP 2 FR MD 100 WB TO MD 100L NB			
					07.270	STRUC #13149 MARC R/R			
					07.280 OP1051	O'CONNOR DR			
					07.510	STRUC #2178 DEEP RUN			
					07.510	ANNE ARUNDEL CO/L			

*A,B = UNIMPROVED; C = GRADED & DRAINED; D,E = SOIL, GRAVEL, STONE; F,G = LOW TYPE BITUMINOUS
H,I = HIGH TYPE BITUMINOUS; J = CONCRETE; K = BRICK; L = BLOCK

STATE HIGHWAY ADMINISTRATION OF MARYLAND
HIGHWAY INFORMATION SERVICES DIVISION
DATA SUPPORT GROUP

STATE HIGHWAY LOCATION REFERENCE

COUNTY: HOWARD
DISTRICT: 7
DATE: 12/31/05

ROUTE NUMBER: MD 100J
INVENTORY DIRECTION: SOUTH
ROUTE NAME: LONG GATE PKWY

STATE SYSTEM	FUNCTIONAL CLASS	MEDIAN TYPE	ACCESS CONTROL	NHS	MILEPOINT	MILEPOINT DESCRIPTION	MARKED LANES	SURFACE WIDTH/TYPE*	AADT
STATE SECONDARY	R URB MINOR ART	CURBED	NONE	NOT NHS	00.190		4	48I	19,675
					00.190 CO2650	LONG GATE PKWY (BACK)			
					00.270		3	36I	
					00.270 RP100-2	RAMP 2 FR MD 100 WB TO MD 100J NB			
					00.280 RP100-7	RAMP 7 FR RAMP 2 (FR MD 100) TO MD 100J			
	URB LOCAL				00.320		4	48I	
					00.320 MD100	NO NAME			
					00.320	STRUC #13138			
					00.400 RP100-3	RAMP 3 FR MD 100 EB TO MD 100J NB			
					00.430 RP100-6	RAMP 6 FR RAMP 3(FR MD100) TO MD 100J SB			
					00.430 RP100-5	RAMP 5 FR MD 100J SB TO MD 100 EB			
					00.430	EXIT FR PARK & RIDE (AHEAD)			

ROUTE NUMBER: MD 100L
INVENTORY DIRECTION: NORTH
ROUTE NAME: DORSEY MARC STATION ACCESS RD

STATE SYSTEM	FUNCTIONAL CLASS	MEDIAN TYPE	ACCESS CONTROL	NHS	MILEPOINT	MILEPOINT DESCRIPTION	MARKED LANES	SURFACE WIDTH/TYPE*	AADT
STATE SECONDARY	R URB LOCAL	NONE (UNDIV)	NONE	NOT NHS	00.000		2	24I	99
					00.000	ENT TO DORSEY MARC STATION			
					00.010 RP100-4	RAMP 4 FR MD 100L NB TO MD 100 EB			
					00.010 RP100-6	RAMP 6 FR MD 100 EB TO MD 100L SB			
					00.040 MD100	NO NAME			
					00.040	STRUC #13150			
					00.040	EXIT #7			
					00.060 RP100-2	RAMP 2 FR MD 100 WB TO MD 100L NB			
					00.060 RP100-8	RAMP 8 FR MD 100L SB TO MD 100 WB			

ROUTE NUMBER: MD 100M
INVENTORY DIRECTION: NORTH
ROUTE NAME: COCA COLA DR

STATE SYSTEM	FUNCTIONAL CLASS	MEDIAN TYPE	ACCESS CONTROL	NHS	MILEPOINT	MILEPOINT DESCRIPTION	MARKED LANES	SURFACE WIDTH/TYPE*	AADT
STATE SECONDARY	R URB LOCAL	NONE (UNDIV)	NONE	NOT NHS	00.000		4	48I	9,784

*A,B = UNIMPROVED; C = GRADED & DRAINED; D,E = SOIL, GRAVEL, STONE; F,G = LOW TYPE BITUMINOUS
H,I = HIGH TYPE BITUMINOUS; J = CONCRETE; K = BRICK; L = BLOCK

STATE HIGHWAY LOCATION REFERENCE

COUNTY: HOWARD
DISTRICT: 7
DATE: 12/31/05

ROUTE NUMBER: MD 100M CONTINUED
INVENTORY DIRECTION: NORTH
ROUTE NAME: COCA COLA DR

STATE SYSTEM	FUNCTIONAL CLASS	MEDIAN TYPE	ACCESS CONTROL	NHS	MILEPOINT	MILEPOINT DESCRIPTION	MARKED LANES	SURFACE WIDTH/TYPE*	AADT
STATE SECONDARY	R URB LOCAL	NONE (UNDIV)	NONE	NOT NHS	00.000	ANNE ARUNDEL CO/L	4	481	9,784
					00.000	STRUC #2170 DEEP RUN			
					00.040	R/R MARC #155014M			
					00.040	STRUC #13151 TRIB OF DEEP RUN			
		PAINTED			00.090				
		NONE (UNDIV)			00.110				
					00.140	CO2506 PARK CIR DR			

ROUTE NUMBER: MD 100V
INVENTORY DIRECTION: SOUTH
ROUTE NAME: EXECUTIVE PARK DR

STATE SYSTEM	FUNCTIONAL CLASS	MEDIAN TYPE	ACCESS CONTROL	NHS	MILEPOINT	MILEPOINT DESCRIPTION	MARKED LANES	SURFACE WIDTH/TYPE*	AADT
STATE SECONDARY	R URB LOCAL	NONE (UNDIV)	PARTIAL	NOT NHS	00.000		2	241	99
					00.000	RP100-7 RAMP 7 FR MD 100 WB TO MD 100V SB			
					00.000	RP100-8 RAMP 8 FR MD 100V NB TO MD 100 WB			
					00.020	MD100 NO NAME			
					00.020	STRUC #13147			
					00.040	RP100-6 RAMP 6 FR MD 100 EB TO MD 100V SB			
					00.040	CO2194 EXECUTIVE PARK DR (AHEAD)			

ROUTE NUMBER: MD 100W
INVENTORY DIRECTION: NORTH
ROUTE NAME: SNOWDEN RIVER PKWY

STATE SYSTEM	FUNCTIONAL CLASS	MEDIAN TYPE	ACCESS CONTROL	NHS	MILEPOINT	MILEPOINT DESCRIPTION	MARKED LANES	SURFACE WIDTH/TYPE*	AADT
STATE SECONDARY	R URB MINOR ART	CURBED	NONE	NOT NHS	04.000		4	481	27,775
					04.000	CO1140 SNOWDEN RIVER PKWY (BACK)			
					04.000	MD108 WATERLOO RD			
					04.080		2	241	
					04.080	RP100-5 RAMP 5 FR MD 100W SB TO MD 100 EB			
					04.150	RP100-6 RAMP 6 FR MD 100 EB TO MD 100W SB			
		NONE (UNDIV)			04.180				
					04.240	MD100 NO NAME			
					04.240	STRUC #13144			

*A,B = UNIMPROVED; C = GRADED & DRAINED; D,E = SOIL, GRAVEL, STONE; F,G = LOW TYPE BITUMINOUS
H,I = HIGH TYPE BITUMINOUS; J = CONCRETE; K = BRICK; L = BLOCK

STATE HIGHWAY ADMINISTRATION OF MARYLAND
HIGHWAY INFORMATION SERVICES DIVISION
DATA SUPPORT GROUP

STATE HIGHWAY LOCATION REFERENCE

COUNTY: HOWARD

DISTRICT: 7

DATE: 12/31/05

ROUTE NUMBER: MD 100W CONTINUED

INVENTORY DIRECTION: NORTH

ROUTE NAME: SNOWDEN RIVER PKWY

STATE SYSTEM	FUNCTIONAL CLASS	MEDIAN TYPE	ACCESS CONTROL	NIIS	MILEPOINT	MILEPOINT DESCRIPTION	MARKED LANES	SURFACE WIDTH/TYPE*	AADT
STATE SECONDARY	R URB MINOR ART	NONE (UNDIV) ROUNDAABOUT	NONE	NOT NHS	04.240	EXIT #3	2	241	27,775
					04.270		2	281	
					04.270	BEGIN ROUNDAABOUT			
					04.280	SNOWDEN RIVER ROUNDAABOUT			
					04.280 RP100- 2	RAMP 2 FR MD 100 WB TO MD 100W NB			
					04.280 RP100- 8	RAMP 8 FR MD 100W SB TO MD 100 WB			
					04.290	END ROUNDAABOUT			

ROUTE NUMBER: MD 103

INVENTORY DIRECTION: NORTH

ROUTE NAME: DORSEY RD

STATE SYSTEM	FUNCTIONAL CLASS	MEDIAN TYPE	ACCESS CONTROL	NHS	MILEPOINT	MILEPOINT DESCRIPTION	MARKED LANES	SURFACE WIDTH/TYPE*	AADT
STATE SECONDARY	R URB COLL	NONE (UNDIV)	NONE	NOT NHS	00.000		2	301	9,175
					00.000	ANNE ARUNDEL CO/L			
					00.000	R/R #CSX 140 885 B			
					00.090		2	261	
					00.090	SPEED LIMIT 40 MPH			
					00.160		2	241	
					00.280	STRUC #13041 DEEP RUN			
		PAINTED			00.467				
		NONE (UNDIV)		NHS	00.510				
					00.510 CO2292	DOUGLAS LEGUM DR			
		PAINTED			00.554				
					00.554 CO3349	SCARLET OAK DR			
		NONE (UNDIV)			00.622				
		PAINTED			00.685		2	261	
		NONE (UNDIV)			00.730		2	241	
					00.730 MD176C	BINDER LA			
		PAINTED			00.780		3	361	
		NONE (UNDIV)			00.880		4	501	
					00.990		4	481	
					01.070		3	361	
	URB MINOR ART			NOT NHS	01.170		2	201	8,975

*A,B = UNIMPROVED; C = GRADED & DRAINED; D,E = SOIL, GRAVEL, STONE; F,G = LOW TYPE BITUMINOUS
H,I = HIGH TYPE BITUMINOUS; J = CONCRETE; K = BRICK; L = BLOCK

STATE HIGHWAY ADMINISTRATION OF MARYLAND
HIGHWAY INFORMATION SERVICES DIVISION
DATA SUPPORT GROUP

STATE HIGHWAY LOCATION REFERENCE

COUNTY: HOWARD
DISTRICT: 7
DATE: 12/31/05

ROUTE NUMBER: MD 103 CONTINUED
INVENTORY DIRECTION: NORTH
ROUTE NAME: MEADOWRIDGE RD

STATE SYSTEM	FUNCTIONAL CLASS	MEDIAN TYPE	ACCESS CONTROL	NHS	MILEPOINT	MILEPOINT DESCRIPTION	MARKED LANES	SURFACE WIDTH/TYPE*	AADT
STATE SECONDARY	R URB MINOR ART	NONE (UNDIV)	NONE	NOT NHS	01.170 US 1	WASHINGTON BLVD	2	20I	8,975
					01.200		3	32I	
					01.250		3	36I	
		PAINTED			01.430				
		NONE (UNDIV)			01.485				
		PAINTED			01.550		2	24I	
		NONE (UNDIV)			01.645				
					01.670		2	20I	
					01.880 IS 95	NO NAME			
					01.880	STRUC #13050			
					02.190 CO134	MAYFIELD AVE			
					02.520		2	24I	
					02.637		2	20I	
		PAINTED			03.030		2	26I	
		NONE (UNDIV)			03.080				
					03.080 CO2586	WESLEY LA			
		PAINTED			03.110				
					03.120		2	24I	
		NONE (UNDIV)			03.150				
					03.150 RP100- 6	RAMP 6 FR MD 100 EB TO MD 103 SB			
					03.150 RP100- 5	RAMP 5 FR MD 103 SB TO MD 100 EB			
		ROUNDAABOUT			03.170		2	32I	
					03.170	BEGIN ROUNDAABOUT			
					03.180	MEADOW RIDGE SOUTH ROUNDAABOUT			
					03.180 RP100- 4	RAMP 4 FR MD 103 TO RAMP 5 (TO MD 100)			
					03.180 RP100- 3	RAMP 3 FR RAMP 6 (FR MD 100) TO MD 103			
		NONE (UNDIV)			03.200		2	26I	
					03.200	END ROUNDAABOUT			
					03.230				15,075
					03.230 MD100	NO NAME			
					03.230	STRUC #13146			
		ROUNDAABOUT			03.260		2	32I	
					03.260	BEGIN ROUNDAABOUT			
					03.270	MEADOW RIDGE NORTH ROUNDAABOUT			

*A,B = UNIMPROVED; C = GRADED & DRAINED; D,E = SOIL, GRAVEL, STONE; F,G = LOW TYPE BITUMINOUS
H,I = HIGH TYPE BITUMINOUS; J = CONCRETE; K = BRICK; L = BLOCK

STATE HIGHWAY ADMINISTRATION OF MARYLAND
HIGHWAY INFORMATION SERVICES DIVISION
DATA SUPPORT GROUP

STATE HIGHWAY LOCATION REFERENCE

COUNTY: HOWARD
DISTRICT: 7
DATE: 12/31/05

ROUTE NUMBER: MD 103 CONTINUED
INVENTORY DIRECTION: NORTH
ROUTE NAME: MEADOWRIDGE RD

STATE SYSTEM	FUNCTIONAL CLASS	MEDIAN TYPE	ACCESS CONTROL	NHS	MILEPOINT	MILEPOINT DESCRIPTION	MARKED LANES	SURFACE WIDTH/TYPE*	AADT
STATE SECONDARY	R URB MINOR ART	ROUNDAABOUT	NONE	NOT NHS	03.270 RP100- 1	RAMP 1 FR MD 103 TO RAMP 8 (TO MD 100)	2	321	15,075
		NONE (UNDIV)			03.270 RP100- 7	RAMP 7 FR RAMP 2 (FR MD 100) TO MD 103			
					03.280		2	201	
					03.280	END ROUNDAABOUT			
					03.300 RP100- 2	RAMP 2 FR MD 100 WB TO MD 103 NB			
					03.300 RP100- 8	RAMP 8 FR MD 103 SB TO MD 100 WB			
		PAINTED			03.340				
		NONE (UNDIV)			03.383		2	241	
		PAINTED			03.430				
		NONE (UNDIV)			03.540				
		PAINTED			03.560				
		NONE (UNDIV)			03.620 CO136	MONTGOMERY RD			
					03.620 CO2483	BRIGHTFIELD RD			
		PAINTED			03.695				
		NONE (UNDIV)			03.750				
		PAINTED			04.515				
		NONE (UNDIV)			04.600				
					04.640 CO273	ILCIESTER RD			
		PAINTED			04.680		2	261	
		NONE (UNDIV)			04.720		2	241	
		PAINTED			04.750				
		NONE (UNDIV)			04.767				
					04.882 CO3341	WOOD POINT PL			
		UNPROTECTED			05.130				
		NONE (UNDIV)			05.170				
					05.170 CO391	WORTHINGTON WAY			
		UNPROTECTED			05.210				
		NONE (UNDIV)			05.250				
					05.420				
					05.420 MD104	WATERLOO RD	3	361	27,575
		PAINTED			05.490		2	241	
					05.490 MD103C	NO NAME			
		NONE (UNDIV)			05.560				

*A,B = UNIMPROVED; C = GRADED & DRAINED; D,E = SOIL, GRAVEL, STONE; F,G = LOW TYPE BITUMINOUS
H,I = HIGH TYPE BITUMINOUS; J = CONCRETE; K = BRICK; L = BLOCK

STATE HIGHWAY ADMINISTRATION OF MARYLAND
HIGHWAY INFORMATION SERVICES DIVISION
DATA SUPPORT GROUP

STATE HIGHWAY LOCATION REFERENCE

COUNTY: HOWARD

DISTRICT: 7

DATE: 12/31/05

ROUTE NUMBER: MD 103 CONTINUED
INVENTORY DIRECTION: NORTH
ROUTE NAME: MONTGOMERY RD

STATE SYSTEM	FUNCTIONAL CLASS	MEDIAN TYPE	ACCESS CONTROL	NIIS	MILEPOINT	MILEPOINT DESCRIPTION	MARKED LANES	SURFACE WIDTH/TYPE*	AADT
STATE SECONDARY	R URB MINOR ART	PAINTED NONE (UNDIV)	NONE	NOT NIIS	05.600		2	24I	27,575
		PAINTED NONE (UNDIV)			05.680				
		PAINTED NONE (UNDIV)			05.680 CO164	NEW CUT RD			
		PAINTED NONE (UNDIV)			05.730				
		PAINTED NONE (UNDIV)			05.770				
		PAINTED NONE (UNDIV)			05.810				
		PAINTED NONE (UNDIV)			05.845		2	28I	
		PAINTED NONE (UNDIV)			05.860		2	24I	
		PAINTED NONE (UNDIV)			05.920				
		PAINTED NONE (UNDIV)			05.960				
		PAINTED NONE (UNDIV)			06.020				
		PAINTED NONE (UNDIV)			06.090				
		CENTER TLA (UNDIV)			06.330				
					06.710				
					06.760 CO2650	LONG GATE PKWY	3	36I	
					06.850		4	48I	
		NONE (UNDIV)			06.930				
		UNPROTECTED			06.970				
		PAINTED NONE (UNDIV)			06.980				
					07.070				
					07.160		4	45I	
					07.190		4	48I	
					07.240		4	46I	27,975
					07.240 CO1821	OLD COLUMBIA PIKE			
					07.260 RP 29- 2	RAMP 2 FR MD 103 WB TO US 29 NB			
					07.280 RP 29- 3	RAMP 3 FR MD 103 EB TO RAMP 2 (TO US 29)			
	URB COLL				07.310				13,275
NAME: ST JOHNS LA					07.310 US 29	COLUMBIA PIKE			
					07.310	STRUC #13122			
		PAINTED			07.370		3	36I	
					07.370 RP 29- 8	RAMP 8 FR US 29 SB TO MD 103 WB			
					07.370 RP 29- 7	RAMP 7 FR MD 103 WB TO US 29 SB			
					07.390 RP 29- 6	RAMP 6 FR MD 103 EB TO RAMP 7 (TO US 29)			
					07.410		2	30I	

*A,B = UNIMPROVED; C = GRADED & DRAINED; D,E = SOIL, GRAVEL, STONE; F,G = LOW TYPE BITUMINOUS
H,I = HIGH TYPE BITUMINOUS; J = CONCRETE; K = BRICK; L = BLOCK

STATE HIGHWAY ADMINISTRATION OF MARYLAND
HIGHWAY INFORMATION SERVICES DIVISION
DATA SUPPORT GROUP

STATE HIGHWAY LOCATION REFERENCE

COUNTY: HOWARD
DISTRICT: 7
DATE: 12/31/05

ROUTE NUMBER: MD 103 CONTINUED
INVENTORY DIRECTION: NORTH
ROUTE NAME: ST JOHNS LA

STATE SYSTEM	FUNCTIONAL CLASS	MEDIAN TYPE	ACCESS CONTROL	NHS	MILEPOINT	MILEPOINT DESCRIPTION	MARKED LANES	SURFACE WIDTH/TYPE*	AADT
STATE SECONDARY	R URB COLL	PAINTED NONE (UNDIV)	NONE	NOT NHS	07.410	SPEED LIMIT 30 MPH	2	30I	13,275
					07.440		2	22I	
					07.440 CO253	HIGH POINT RD			
					07.460 CO272	ST JOHNS LA (AHEAD)			

ROUTE NUMBER: MD 103A
INVENTORY DIRECTION: NORTH
ROUTE NAME: MONTGOMERY RD

STATE SYSTEM	FUNCTIONAL CLASS	MEDIAN TYPE	ACCESS CONTROL	NHS	MILEPOINT	MILEPOINT DESCRIPTION	MARKED LANES	SURFACE WIDTH/TYPE*	AADT
STATE SECONDARY	R URB LOCAL	NONE (UNDIV)	NONE	NOT NHS	00.000		2	20I	4,175
					00.000 CO1732	OLD WASHINGTON RD			
					00.110 US 1	WASHINGTON BLVD			
					00.110 CO136	MONTGOMERY RD (AHEAD)			

ROUTE NUMBER: MD 103C
INVENTORY DIRECTION: EAST
ROUTE NAME: NO NAME

STATE SYSTEM	FUNCTIONAL CLASS	MEDIAN TYPE	ACCESS CONTROL	NHS	MILEPOINT	MILEPOINT DESCRIPTION	MARKED LANES	SURFACE WIDTH/TYPE*	AADT
STATE SECONDARY	R URB LOCAL	NONE (UNDIV)	NONE	NOT NHS	00.000		2	25I	0
					00.000 MD103	MONTGOMERY RD			
					00.070		1	25I	
					00.090 MD104	WATERLOO RD			

ROUTE NUMBER: MD 104
INVENTORY DIRECTION: NORTH
ROUTE NAME: WATERLOO RD

STATE SYSTEM	FUNCTIONAL CLASS	MEDIAN TYPE	ACCESS CONTROL	NHS	MILEPOINT	MILEPOINT DESCRIPTION	MARKED LANES	SURFACE WIDTH/TYPE*	AADT
STATE SECONDARY	R URB MINOR ART	PAINTED NONE (UNDIV)	NONE	NOT NHS	00.000		4	48I	10,125
					00.000 MD108	WATERLOO RD			
					00.080				
					00.120 MD100	NO NAME			
					00.120	STRUC #13148			

*A,B = UNIMPROVED; C = GRADED & DRAINED; D,E = SOIL, GRAVEL, STONE; F,G = LOW TYPE BITUMINOUS
H,I = HIGH TYPE BITUMINOUS; J = CONCRETE; K = BRICK; L = BLOCK

STATE HIGHWAY ADMINISTRATION OF MARYLAND
HIGHWAY INFORMATION SERVICES DIVISION
DATA SUPPORT GROUP

STATE HIGHWAY LOCATION REFERENCE

COUNTY: HOWARD
DISTRICT: 7
DATE: 12/31/05

ROUTE NUMBER: MD 104 CONTINUED
INVENTORY DIRECTION: NORTH
ROUTE NAME: WATERLOO RD

STATE SYSTEM	FUNCTIONAL CLASS	MEDIAN TYPE	ACCESS CONTROL	NHS	MILEPOINT	MILEPOINT DESCRIPTION	MARKED LANES	SURFACE WIDTH/TYPE*	AADT
STATE SECONDARY	R URB MINOR ART	ROUNDAABOUT	NONE	NOT NHS	00.150		4	481	10,125
					00.150	BEGIN ROUNDAABOUT			
					00.160	WATERLOO ROUNDAABOUT			
					00.160 RP100- 2	RAMP 2 FR MD 100 WB TO MD 104 NB			
					00.160 RP100- 8	RAMP 8 FR MD 104 SB TO MD 100 WB			
		NONE (UNDIV)			00.180				
					00.180	END ROUNDAABOUT			
					00.250		2	241	
					00.250 MD104A	OAK RUN WAY			
					00.270	SPEED LIMIT 45 MPH			
					01.070		2	281	
					01.100 MD103C	NO NAME			
					01.110		3	361	
					01.140 MD103	MONTGOMERY RD			
					01.140 CO284	SOUTH HAVEN DR (AHEAD)			

ROUTE NUMBER: MD 104A
INVENTORY DIRECTION: NORTH
ROUTE NAME: OAK RUN WAY

STATE SYSTEM	FUNCTIONAL CLASS	MEDIAN TYPE	ACCESS CONTROL	NHS	MILEPOINT	MILEPOINT DESCRIPTION	MARKED LANES	SURFACE WIDTH/TYPE*	AADT
STATE SECONDARY	R URB LOCAL	NONE (UNDIV)	NONE	NOT NHS	00.000		2	361	0
					00.000 CO348	ELKO DR (BACK)			
					00.000 MD104	WATERLOO RD			
					00.080		2	281	
					00.160 CO1559	OAK RUN WAY (AHEAD)			

ROUTE NUMBER: MD 108
INVENTORY DIRECTION: EAST
ROUTE NAME: CLARKSVILLE PIKE

STATE SYSTEM	FUNCTIONAL CLASS	MEDIAN TYPE	ACCESS CONTROL	NHS	MILEPOINT	MILEPOINT DESCRIPTION	MARKED LANES	SURFACE WIDTH/TYPE*	AADT
STATE SECONDARY	R RUR MINOR ART	NONE (UNDIV)	NONE	NOT NHS	00.000		2	201	14,425
					00.000	MONTGOMERY CO/L			
					00.000	STRUC #15008 PATUXENT RIVER			

*A,B = UNIMPROVED; C = GRADED & DRAINED; D,E = SOIL, GRAVEL, STONE; F,G = LOW TYPE BITUMINOUS
H,I = HIGH TYPE BITUMINOUS; J = CONCRETE; K = BRICK; L = BLOCK

STATE HIGHWAY ADMINISTRATION OF MARYLAND
HIGHWAY INFORMATION SERVICES DIVISION
DATA SUPPORT GROUP

STATE HIGHWAY LOCATION REFERENCE

COUNTY: HOWARD

DISTRICT: 7

DATE: 12/31/05

ROUTE NUMBER: MD 108 CONTINUED

INVENTORY DIRECTION: EAST

ROUTE NAME: CLARKSVILLE PIKE

STATE SYSTEM	FUNCTIONAL CLASS	MEDIAN TYPE	ACCESS CONTROL	NHS	MILEPOINT	MILEPOINT DESCRIPTION	MARKED LANES	SURFACE WIDTH/TYPE*	AADT
STATE SECONDARY	R RUR MINOR ART	NONE (UNDIV)	NONE	NOT NHS	00.070		2	221	14,425
					00.210		2	201	
					00.740		2	241	
					00.840		2	221	12,575
					00.840	CO 85 HALL SHOP RD			
					01.285	SPEED LIMIT 35 MPH			
					01.290		2	241	
		PAINTED			01.320		2	201	
		NONE (UNDIV)			01.420		2	221	
	URB OPA				01.530				14,875
					01.530	MD216 SCAGGSVILLE RD			
					02.040	SPEED LIMIT 45 MPH			
		PAINTED			02.583				
		NONE (UNDIV)			02.680				
		PAINTED			02.700				
		NONE (UNDIV)			02.783				
					02.800				
					02.890	STRUC #13097 BR MIDDLE PATUXENT RIVER	2	201	
					03.320		2	251	
					03.320	SPEED LIMIT 35 MPH			
		PAINTED			03.350		2	241	
		NONE (UNDIV)			03.420				
					03.450				17,475
					03.450	CO2964 GUILFORD RD			
		CENTER TLA (UNDIV)			03.520				
					03.650	CO558 TEN OAKS RD			
		PAINTED			03.680		4	481	
		NONE (UNDIV)			03.690				
					03.690	RP 32- 4 RAMP 4 FR MD 108 NB TO MD 32 EB			
					03.690	RP 32- 6 RAMP 6 FR MD 32 EB TO MD 108 SB			
	URB MINOR ART				03.740				20,475
					03.740	MD 32 SYKESVILLE RD			
					03.740	STRUC #13133			
					03.740	EXIT #20			

*A,B = UNIMPROVED; C = GRADED & DRAINED; D,E = SOIL, GRAVEL, STONE; F,G = LOW TYPE BITUMINOUS
H,I = HIGH TYPE BITUMINOUS; J = CONCRETE; K = BRICK; L = BLOCK

STATE HIGHWAY ADMINISTRATION OF MARYLAND
HIGHWAY INFORMATION SERVICES DIVISION
DATA SUPPORT GROUP

STATE HIGHWAY LOCATION REFERENCE

COUNTY: HOWARD
DISTRICT: 7
DATE: 12/31/05

ROUTE NUMBER: MD 108 CONTINUED
INVENTORY DIRECTION: EAST
ROUTE NAME: CLARKSVILLE PIKE

STATE SYSTEM	FUNCTIONAL CLASS	MEDIAN TYPE	ACCESS CONTROL	NIIS	MILEPOINT	MILEPOINT DESCRIPTION	MARKED LANES	SURFACE WIDTH/TYPER*	AADT
STATE SECONDARY	R URB MINOR ART	PAINTED	NONE	NOT NIIS	03.780		3	361	20,475
					03.780 RP 32- 2	RAMP 2 FR MD 32 WB TO MD 108 NB			
					03.780 RP 32- 8	RAMP 8 FR MD 108 SB TO MD 32 WB			
		NONE (UNDIV)			03.810				
		CENTER TLA (UNDIV)			03.980		2	241	
		NONE (UNDIV)			04.220				
		PAINTED			04.300		2	221	
					04.490		2	241	
					04.490 CO 80	SHEPPARD LA			
		NONE (UNDIV)			04.570				
		PAINTED			04.640		2	361	
		NONE (UNDIV)			04.720		2	241	
		PAINTED			04.850		2	361	
		NONE (UNDIV)			04.891		2	241	
					04.910		2	221	
		PAINTED			05.020		2	241	
		NONE (UNDIV)			05.065				
		PAINTED			05.160				
		NONE (UNDIV)			05.220		2	221	
					05.760	STRUC #13017 MIDDLE PATUXENT RIVER			
		PAINTED			06.150				
		NONE (UNDIV)			06.250				
		PAINTED			06.290				
		NONE (UNDIV)			06.410				
		PAINTED			06.443				
		NONE (UNDIV)			06.560				
		PAINTED			06.596				
		NONE (UNDIV)			06.670				
		PAINTED			06.710		2	201	
		NONE (UNDIV)			06.760		2	241	
					06.800		2	201	38,175
					06.800 CO744	HARPERS FARM RD			
					06.800 CO1065	HOMEWOOD RD			
		PAINTED			06.850		2	221	
		NONE (UNDIV)			06.900				

*A,B = UNIMPROVED; C = GRADED & DRAINED; D,E = SOIL, GRAVEL, STONE; F,G = LOW TYPE BITUMINOUS
H,I = HIGH TYPE BITUMINOUS; J = CONCRETE; K = BRICK; L = BLOCK

STATE HIGHWAY ADMINISTRATION OF MARYLAND
 HIGHWAY INFORMATION SERVICES DIVISION
 DATA SUPPORT GROUP

STATE HIGHWAY LOCATION REFERENCE

COUNTY: HOWARD
 DISTRICT: 7
 DATE: 12/31/05

ROUTE NUMBER: MD 108 CONTINUED
 INVENTORY DIRECTION: EAST
 ROUTE NAME: CLARKSVILLE PIKE

STATE SYSTEM	FUNCTIONAL CLASS	MEDIAN TYPE	ACCESS CONTROL	NHS	MILEPOINT	MILEPOINT DESCRIPTION	MARKED LANES	SURFACE WIDTH/TYPE*	AADT
STATE SECONDARY	R URB MINOR ART	NONE (UNDIV)	NONE	NOT NHS	07.200		2	20I	38,175
					07.240 CO915	CEDAR LA			
					07.420		2	22I	
					07.620		2	20I	
					07.780 CO517	ELIOTS OAK RD			
					08.460 CO1064	BEAVERBROOK RD			
					08.460 CO 75	CENTENNIAL LA			
					08.910		2	23I	
					08.980 CO866	TEN MILLS RD			
					09.070		2	24I	
		PAINTED			09.340				
		UNPROTECTED			09.380		3	36I	
					09.430				
		POSITIVE BARRIER			09.530		3	44I	
					09.600		4	48I	
					09.650	STRUC #13016 PATUXENT RIVER			
		UNPROTECTED			09.680				
					09.800 CO1575	COLUMBIA RD			
		POSITIVE BARRIER			09.920				
					09.920 RP 29- 6	RAMP 6 FR MD 108 EB TO US 29 SB			
		UNPROTECTED			10.050				
					10.050 RP 29- 8	RAMP 8 FR US 29 SB TO MD 108 WB			
					10.110 RP 29- 5	RAMP 5 FR US 29 SB TO MD 108 EB			
					10.160 RP 29- 7	RAMP 7 FR MD 108 WB TO US 29 SB			
					10.200				18,275
					10.200 US 29	COLUMBIA PIKE			
					10.200	STRUC #13111			
					10.230 RP 29- 3	RAMP 3 FR MD 108 EB TO US 29 NB			
					10.260 RP 29- 1	RAMP 1 FR US 29 NB TO MD 108 WB			
					10.390 RP 29- 4	RAMP 4 FR US 29 NB TO MD 108 EB			
					10.440 RP 29- 2	RAMP 2 FR MD 108 WB TO US 29 NB			
		PAINTED			10.560				
					10.560 MD10811	PRESBYTERIAN CIR			
		NONE (UNDIV)			10.630				

NAME: OLD ANNAPOLIS RD

*A,B = UNIMPROVED; C = GRADED & DRAINED; D,E = SOIL, GRAVEL, STONE; F,G = LOW TYPE BITUMINOUS
 H,I = HIGH TYPE BITUMINOUS; J = CONCRETE; K = BRICK; L = BLOCK

STATE HIGHWAY ADMINISTRATION OF MARYLAND
HIGHWAY INFORMATION SERVICES DIVISION
DATA SUPPORT GROUP

STATE HIGHWAY LOCATION REFERENCE

COUNTY: HOWARD

DISTRICT: 7

DATE: 12/31/05

ROUTE NUMBER: MD 108 CONTINUED
INVENTORY DIRECTION: EAST
ROUTE NAME: OLD ANNAPOLIS RD

STATE SYSTEM	FUNCTIONAL CLASS	MEDIAN TYPE	ACCESS CONTROL	NHS	MILEPOINT	MILEPOINT DESCRIPTION	MARKED LANES	SURFACE WIDTH/TYPE*	AADT
STATE SECONDARY	R URB MINOR ART	NONE (UNDIV)	NONE	NOT NHS	10.710		3	361	18,275
		PAINTED			10.710 CO352	MELLENBROOK RD			
		NONE (UNDIV)			10.740				
		PAINTED			10.790				
		NONE (UNDIV)			10.820		2	241	
		PAINTED			10.850		2	121	
		NONE (UNDIV)			10.850 CO798	THUNDER HILL RD			
		PAINTED			10.870		2	241	
		NONE (UNDIV)			10.920				
		PAINTED			11.030				
		NONE (UNDIV)			11.080				
		PAINTED			11.220				
		NONE (UNDIV)			11.250 CO1388	SUMMER HOLLOW LA			
		PAINTED			11.280				
		NONE (UNDIV)			11.320				
		PAINTED			11.340				
		NONE (UNDIV)			11.370				
		PAINTED			11.410				
		NONE (UNDIV)			11.450				
		PAINTED			11.490				
		NONE (UNDIV)			11.580				
		PAINTED			11.620				
		NONE (UNDIV)			11.700				
		UNPROTECTED			11.790				15,475
					11.790 CO977	PHELPS LUCK DR			
					11.790 CO2192	CENTRE PARK DR			
		PAINTED			11.820				
		NONE (UNDIV)			12.000				
		PAINTED			12.040				
		NONE (UNDIV)			12.120				
		UNPROTECTED			12.150		3	361	
		NONE (UNDIV)			12.230		4	481	
					12.230 MD108A	THOMAS WILLIAMS WAY			
					12.230 RP100-6	RAMP 6 FR MD 100 EB TO MD 108 SB			

*A, B = UNIMPROVED; C = GRADED & DRAINED; D, E = SOIL, GRAVEL, STONE; F, G = LOW TYPE BITUMINOUS
H, J = HIGH TYPE BITUMINOUS; K = CONCRETE; L = BRICK; M = BLOCK

STATE HIGHWAY ADMINISTRATION OF MARYLAND
HIGHWAY INFORMATION SERVICES DIVISION
DATA SUPPORT GROUP

STATE HIGHWAY LOCATION REFERENCE

COUNTY: HOWARD
DISTRICT: 7
DATE: 12/31/05

ROUTE NUMBER: MD 108 CONTINUED
INVENTORY DIRECTION: EAST
ROUTE NAME: OLD ANNAPOLIS RD

STATE SYSTEM	FUNCTIONAL CLASS	MEDIAN TYPE	ACCESS CONTROL	NHS	MILEPOINT	MILEPOINT DESCRIPTION	MARKED LANES	SURFACE WIDTH/TYP*	AADT
STATE SECONDARY	R URB MINOR ART	NONE (UNDIV)	NONE	NOT NHS	12.240 RP100- 4	RAMP 4 FR MD 108 TO RAMP 5 (TO MD100 4 EB)	4	481	15,475
					12.260 RP100- 5	RAMP 5 FR MD 108 SB TO MD 100 EB			
					12.300 MD981	TRICROSS DR			
		PAINTED			12.350		2	241	12,475
NAME: WATERLOO RD		NONE (UNDIV)			12.350 MD104	WATERLOO RD			
		PAINTED			12.370				
		NONE (UNDIV)			12.390				
		PAINTED			12.430				
		NONE (UNDIV)			12.430 MD981	TRICROSS DR			
		PAINTED			12.450				
		NONE (UNDIV)			12.520		2	121	
		PAINTED			12.520 CO1955	BARRINGTON CT			
		NONE (UNDIV)			12.570		2	241	
		PAINTED			12.670		2	221	
		NONE (UNDIV)			12.670 CO190	DAVIS RD			
		PAINTED			12.700		2	241	
		NONE (UNDIV)			12.750				
		PAINTED			12.810				
		NONE (UNDIV)			12.880				
		PAINTED			12.920				
		NONE (UNDIV)			12.960				
		PAINTED			13.020		3	361	
		NONE (UNDIV)			13.110				
		PAINTED			13.215				
		NONE (UNDIV)			13.290 MD100W	SNOWDEN RIVER PKWY			
		PAINTED			13.290 CO1140	SNOWDEN RIVER PKWY			
		NONE (UNDIV)			13.460				
		PAINTED			13.510				
		NONE (UNDIV)			13.600 CO2190	OLD MONTGOMERY RD			
		CENTER TLA (UNDIV)			13.652				
		PAINTED			13.666		2	241	
		NONE (UNDIV)			13.832				
		PAINTED			13.870				
		NONE (UNDIV)			13.890				

*A,B = UNIMPROVED; C = GRADED & DRAINED; D,E = SOIL, GRAVEL, STONE; F,G = LOW TYPE BITUMINOUS
H,I = HIGH TYPE BITUMINOUS; J = CONCRETE; K = BRICK; L = BLOCK

STATE HIGHWAY ADMINISTRATION OF MARYLAND
HIGHWAY INFORMATION SERVICES DIVISION
DATA SUPPORT GROUP

STATE HIGHWAY LOCATION REFERENCE

COUNTY: HOWARD

DISTRICT: 7

DATE: 12/31/05

ROUTE NUMBER: MD 108 CONTINUED
INVENTORY DIRECTION: EAST
ROUTE NAME: WATERLOO RD

STATE SYSTEM	FUNCTIONAL CLASS	MEDIAN TYPE	ACCESS CONTROL	NHS	MILEPOINT	MILEPOINT DESCRIPTION	MARKED LANES	SURFACE WIDTH/TYPE*	AADT
STATE SECONDARY	R URB MINOR ART	PAINTED	NONE	NOT NHS	13.963		2	241	12,475
		NONE (UNDIV)			14.010				
		PAINTED			14.050				
		NONE (UNDIV)			14.120				
		PAINTED			14.190				
		NONE (UNDIV)			14.250				
					14.310		3	361	
					14.310	CO134 MAYFIELD AVE	2	241	
		PAINTED			14.480				
					14.490		2	301	
					14.510		3	361	
		NONE (UNDIV)			14.530				
					14.570		2	241	20,175
					14.570	CO1911 OLD WATERLOO RD			
					14.711		3	361	
		PAINTED			14.838		4	481	
		NONE (UNDIV)			14.880				
					15.110		5	601	
					15.240	MD175 PATUXENT PKWY			

ROUTE NUMBER: MD 108A
INVENTORY DIRECTION: EAST
ROUTE NAME: THOMAS WILLIAMS WAY

STATE SYSTEM	FUNCTIONAL CLASS	MEDIAN TYPE	ACCESS CONTROL	NHS	MILEPOINT	MILEPOINT DESCRIPTION	MARKED LANES	SURFACE WIDTH/TYPE*	AADT
STATE SECONDARY	R URB LOCAL	NONE (UNDIV)	NONE	NOT NHS	00.000		1	101	99
					00.000	MD108 OLD ANNAPOLIS RD			
					00.030		2	191	
					00.086	SPEED LIMIT 25 MPH			
					00.095		2	251	
					00.140	MD981 TRICROSS DR			

*A,B = UNIMPROVED; C = GRADED & DRAINED; D,E = SOIL, GRAVEL, STONE; F,G = LOW TYPE BITUMINOUS
H,I = HIGH TYPE BITUMINOUS; J = CONCRETE; K = BRICK; L = BLOCK

STATE HIGHWAY ADMINISTRATION OF MARYLAND
HIGHWAY INFORMATION SERVICES DIVISION
DATA SUPPORT GROUP

STATE HIGHWAY LOCATION REFERENCE

COUNTY: HOWARD

DISTRICT: 7

DATE: 12/31/05

ROUTE NUMBER: MD 108H
INVENTORY DIRECTION: SOUTH
ROUTE NAME: PRESBYTERIAN CIR

STATE SYSTEM	FUNCTIONAL CLASS	MEDIAN TYPE	ACCESS CONTROL	NHS	MILEPOINT	MILEPOINT DESCRIPTION	MARKED LANES	SURFACE WIDTH/TYPE*	AADT
STATE SECONDARY	R URB LOCAL	NONE (UNDIV)	NONE	NOT NHS	00.000		2	221	99
					00.000 MD108	OLD ANNAPOLIS RD			
					00.039	SPEED LIMIT 35 MPH			
					00.090		2	261	
					00.180		2	221	
					00.220	ROAD END			

ROUTE NUMBER: MD 125
INVENTORY DIRECTION: EAST
ROUTE NAME: WOODSTOCK RD

STATE SYSTEM	FUNCTIONAL CLASS	MEDIAN TYPE	ACCESS CONTROL	NHS	MILEPOINT	MILEPOINT DESCRIPTION	MARKED LANES	SURFACE WIDTH/TYPE*	AADT
STATE SECONDARY	R RUR MAJ COLL	NONE (UNDIV)	NONE	NOT NHS	00.000		2	201	5,575
					00.000 CO270	WOODSTOCK RD (BACK)			
					00.050	R/R #CSX 140 410 J			
					00.060		2	24J	
					00.090	STRUC #3065 PATAPSCO RIVER			
					00.090	BALTIMORE CO/L			

ROUTE NUMBER: MD 144A
INVENTORY DIRECTION: EAST
ROUTE NAME: FREDERICK RD

STATE SYSTEM	FUNCTIONAL CLASS	MEDIAN TYPE	ACCESS CONTROL	NHS	MILEPOINT	MILEPOINT DESCRIPTION	MARKED LANES	SURFACE WIDTH/TYPE*	AADT
STATE SECONDARY	R URB LOCAL	NONE (UNDIV)	NONE	NOT NHS	00.000		2	241	2,375
					00.000	CARROLL CO/L			
	URB COLL				00.540				
					00.540 CO 5	LONG CORNER RD			
					00.540 MD144HC	TWIN ARCH RD			
					00.880		2	221	
					01.960	SPEED LIMIT 40 MPH			
					02.540				4,225
					02.540 CO 7	WATERSVILLE RD			
					03.220	SPEED LIMIT 45 MPH			
					03.720	SPEED LIMIT 35 MPH			

*A,B = UNIMPROVED; C = GRADED & DRAINED; D,E = SOIL, GRAVEL, STONE; F,G = LOW TYPE BITUMINOUS
H,I = HIGH TYPE BITUMINOUS; J = CONCRETE; K = BRICK; L = BLOCK

STATE HIGHWAY ADMINISTRATION OF MARYLAND
HIGHWAY INFORMATION SERVICES DIVISION
DATA SUPPORT GROUP

STATE HIGHWAY LOCATION REFERENCE

COUNTY: HOWARD
DISTRICT: 7
DATE: 12/31/05

ROUTE NUMBER: MD 144A CONTINUED
INVENTORY DIRECTION: EAST
ROUTE NAME: FREDERICK RD

STATE SYSTEM	FUNCTIONAL CLASS	MEDIAN TYPE	ACCESS CONTROL	NIIS	MILEPOINT	MILEPOINT DESCRIPTION	MARKED LANES	SURFACE WIDTH/TYPE*	AADT
STATE SECONDARY	R URB COLL	ROUNDABOUT	NONE	NOT NIIS	03.830		2	32I	4,225
	RUR MINOR COLL				03.830	BEGIN ROUNDABOUT			
					03.840		2	24I	6,625
					03.840 MD 94	WOODBINE RD			
		NONE (UNDIV)			03.840	ROUNDABOUT (LISBON)			
					03.850		2	22I	
					03.850	END ROUNDABOUT			
					04.200		2	24I	
					04.370	SPEED LIMIT 50 MPH			
					04.620		2	22I	4,925
					04.620 CO 24	DAISY RD			
		PAINTED			06.350		2	24I	
		NONE (UNDIV)			06.389				
		PAINTED			06.455				
		NONE (UNDIV)			06.500		2	22I	
	RUR MAJ COLL				06.980				4,025
					06.980 MD 97	ROXBURY MILLS RD			
					07.116	SPEED LIMIT 50 MPH			
					09.290	STRUC #13112P MIDDLE PATUXENT RIVER			
					09.480	STRUC #13066X0 MIDDLE PATUXENT RIVER			
					10.740	STRUC #13133 TERRAPIN BRANCH			
					10.790		2	24I	4,475
					10.790 MD 32	SYKESVILLE RD			
					10.900	SPEED LIMIT 40 MPH			
					11.217	SPEED LIMIT 40 MPH			
					11.250				
					11.370		2	22I	
					11.370		2	24I	
		PAINTED			11.395				
		NONE (UNDIV)			11.510				
		PAINTED			11.575				
		NONE (UNDIV)			11.620				
					12.060		2	22I	
					12.220		2	24I	
					12.750				8,625

*A,B = UNIMPROVED; C = GRADED & DRAINED; D,E = SOIL, GRAVEL, STONE; F,G = LOW TYPE BITUMINOUS
H,I = HIGH TYPE BITUMINOUS; J = CONCRETE; K = BRICK; L = BLOCK

STATE HIGHWAY ADMINISTRATION OF MARYLAND
HIGHWAY INFORMATION SERVICES DIVISION
DATA SUPPORT GROUP

PAGE: 41

STATE HIGHWAY LOCATION REFERENCE

COUNTY: HOWARD
DISTRICT: 7
DATE: 12/31/05

ROUTE NUMBER: MD 144A CONTINUED
INVENTORY DIRECTION: EAST
ROUTE NAME: FREDERICK RD

STATE SYSTEM	FUNCTIONAL CLASS	MEDIAN TYPE	ACCESS CONTROL	NHS	MILEPOINT	MILEPOINT DESCRIPTION	MARKED LANES	SURFACE WIDTH/TYPE*	AADT
STATE SECONDARY	R RUR MAJ COLL	NONE (UNDIV)	NONE	NOT NHS	12.750 CO 49	TRIADELPHIA RD	2	241	8,625
		PAINTED			12.960				
		NONE (UNDIV)			13.020				
		PAINTED			13.055		2	281	
		NONE (UNDIV)			13.090		2	241	
		PAINTED			13.560				
		NONE (UNDIV)			13.595				
					13.620				
					13.620 CO 70	MARRIOTTSVILLE RD			7,825
		PAINTED			13.755				
		NONE (UNDIV)			13.850				
					14.150 CO 79	FOLLY QUARTER RD			
	URB MINOR ART				14.300				
		PAINTED			14.330				
		NONE (UNDIV)			14.410				
		PAINTED			14.475				
					14.475 CO3188	TERRA MARIA WAY			
		NONE (UNDIV)			14.511				
		PAINTED			14.540				
					14.540 CO3187	KATHERINE PL			
					14.580		2	281	
		NONE (UNDIV)			14.608		2	241	
					15.130 CO202	CEMETERY LA			
					15.250		3	341	
					15.300 US 40	BALTO NATIONAL PIKE			
					15.300 CO2131	PEBBLE BEACH DR (AHEAD)			

ROUTE NUMBER: MD 14411B
INVENTORY DIRECTION: EAST
ROUTE NAME: TWIN ARCH RD

STATE SYSTEM	FUNCTIONAL CLASS	MEDIAN TYPE	ACCESS CONTROL	NHS	MILEPOINT	MILEPOINT DESCRIPTION	MARKED LANES	SURFACE WIDTH/TYPE*	AADT
STATE SECONDARY	R RUR LOCAL	NONE (UNDIV)	NONE	NOT NHS	00.000		2	201	99
					00.000	CARROLL CO/L			
					00.000	STRUC OV S BRANCH PATAPSCO RIVER			

*A,B = UNIMPROVED; C = GRADED & DRAINED; D,E = SOIL, GRAVEL, STONE; F,G = LOW TYPE BITUMINOUS
H,I = HIGH TYPE BITUMINOUS; J = CONCRETE; K = BRICK; L = BLOCK

STATE HIGHWAY LOCATION REFERENCE

COUNTY: HOWARD
DISTRICT: 7
DATE: 12/31/05

ROUTE NUMBER: MD 144HB CONTINUED
INVENTORY DIRECTION: EAST
ROUTE NAME: TWIN ARCH RD

STATE SYSTEM	FUNCTIONAL CLASS	MEDIAN TYPE	ACCESS CONTROL	NHS	MILEPOINT	MILEPOINT DESCRIPTION	MARKED LANES	SURFACE WIDTH/TYPE*	AADT
STATE SECONDARY	R RUR LOCAL	NONE (UNDIV)	NONE	NOT NHS	00.120 CO 6	TWIN ARCH RD	2	20I	99

ROUTE NUMBER: MD 144HC
INVENTORY DIRECTION: NORTH
ROUTE NAME: TWIN ARCH RD

STATE SYSTEM	FUNCTIONAL CLASS	MEDIAN TYPE	ACCESS CONTROL	NHS	MILEPOINT	MILEPOINT DESCRIPTION	MARKED LANES	SURFACE WIDTH/TYPE*	AADT
STATE SECONDARY	R URB LOCAL	NONE (UNDIV)	NONE	NOT NHS	00.000		2	20I	0
					00.000 CO 5	LONG CORNER RD (BACK)			
					00.000 MD144A	FREDERICK RD			
					00.040	ROAD END			

ROUTE NUMBER: MD 175
INVENTORY DIRECTION: NORTH
ROUTE NAME: WATERLOO RD

STATE SYSTEM	FUNCTIONAL CLASS	MEDIAN TYPE	ACCESS CONTROL	NHS	MILEPOINT	MILEPOINT DESCRIPTION	MARKED LANES	SURFACE WIDTH/TYPE*	AADT
STATE SECONDARY	R URB MINOR ART	NONE (UNDIV)	NONE	NOT NHS	00.000		2	28J	19,050
					00.000	ANNE ARUNDEL CO/L			
					00.000	STRUC #13043			
					00.000	R/R #CSX 140 887 P			
		CENTER TLA (UNDIV)			00.020		2	28I	
					00.160		2	24I	
				NHS	00.250				19,975
					00.250 CO12I	DORSEY RUN RD			
					00.320 CO31I	SHAREWOOD DR			
		NONE (UNDIV)			00.540				
					00.540 CO1420	OCEANO AVE			
					00.560	SPEED LIMIT 40 MPH			
		PAINTED			01.077				
					01.103		2	36I	
		CURBED			01.130		4	48I	
					01.250		5	60I	
					01.250 CO1419	POCOMOKE AVE			
					01.380		6	72I	

*A,B = UNIMPROVED; C = GRADED & DRAINED; D,E = SOIL, GRAVEL, STONE; F,G = LOW TYPE BITUMINOUS
H,I = HIGH TYPE BITUMINOUS; J = CONCRETE; K = BRICK; L = BLOCK

STATE HIGHWAY ADMINISTRATION OF MARYLAND
HIGHWAY INFORMATION SERVICES DIVISION
DATA SUPPORT GROUP

PAGE: 43

STATE HIGHWAY LOCATION REFERENCE

COUNTY: HOWARD
DISTRICT: 7
DATE: 12/31/05

ROUTE NUMBER: MD 175 CONTINUED
INVENTORY DIRECTION: NORTH
ROUTE NAME: WATERLOO RD

STATE SYSTEM	FUNCTIONAL CLASS	MEDIAN TYPE	ACCESS CONTROL	NIIS	MILEPOINT	MILEPOINT DESCRIPTION	MARKED LANES	SURFACE WIDTH/TYPE*	AADT
STATE SECONDARY	R URB FRWY EXPWY	CURBED	PARTIAL	NIIS	01.540		6	72I	43,875
					01.540 US 1	WASHINGTON BLVD			
					01.570				
		POSITIVE BARRIER			01.640	SPEED LIMIT 50 MPH			
					01.650		5	60I	
					01.670		4	48I	
					01.720 RP 95- 4	RAMP 4 FR IS 95 NB TO MD 175 EB			
					01.780 RP 95- 2	RAMP 2 FR MD 175 WB TO IS 95 NB			
					01.910 RP 95- 1	RAMP 1 FR RAMP 4 (FR IS 95) TO MD 175 WB			
					01.970 RP 95- 3	RAMP 3 FR MD 175 EB TO IS 95 NB			
					01.980		5	60I	
					01.980 RP 95- 1	RAMP 1 FR RAMP 4 (FR IS 95) TO MD 175 WB			
				NOT NIIS	02.030				61,075
					02.030 IS 95	NO NAME			
					02.030 RP 95- 3	RAMP 3 FR MD 175 EB TO IS 95 NB			
					02.030	STRUC #1306I			
					02.030	EXIT #4I			
					02.070 RP 95- 5	RAMP 5 FR RAMP 8 (FR IS 95) TO MD 175 EB			
					02.100 RP 95- 7	RAMP 7 FR MD 175 WB TO IS 95 SB			
					02.150 RP 95- 5	RAMP 5 FR RAMP 8 (FR IS 95) TO MD 175 EB			
		UNPROTECTED			02.230 RP 95- 6	RAMP 6 FR MD 175 EB TO IS 95 SB			
					02.370		6	72I	
		POSITIVE BARRIER			02.370 RP 95- 8	RAMP 8 FR IS 95 SB TO MD 175 WB			
					02.460		7	84I	
					02.650		8	96I	
					02.710		7	84I	62,175
NAME: PATUXENT PKWY					02.710 MD108	WATERLOO RD			
					02.820		6	72I	
					02.980 CO2035	RAMP C			
					03.170 CO2036	RAMP G			
					03.200 CO2068	RAMP A			
					03.200 MD175HC	COLUMBIA GATEWAY DR			
					03.210 CO2035	RAMP C			

*A,B = UNIMPROVED; C = GRADED & DRAINED; D,E = SOIL, GRAVEL, STONE; F,G = LOW TYPE BITUMINOUS
H,I = HIGH TYPE BITUMINOUS; J = CONCRETE; K = BRICK; L = BLOCK

STATE HIGHWAY ADMINISTRATION OF MARYLAND
HIGHWAY INFORMATION SERVICES DIVISION
DATA SUPPORT GROUP

STATE HIGHWAY LOCATION REFERENCE

COUNTY: HOWARD
DISTRICT: 7
DATE: 12/31/05

ROUTE NUMBER: MD 175 CONTINUED
INVENTORY DIRECTION: NORTH
ROUTE NAME: PATUXENT PKWY

STATE SYSTEM	FUNCTIONAL CLASS	MEDIAN TYPE	ACCESS CONTROL	NIIS	MILEPOINT	MILEPOINT DESCRIPTION	MARKED LANES	SURFACE WIDTH/TYPE*	AADT
STATE SECONDARY	R URB FRWY EXPWY	POSITIVE BARRIER	PARTIAL	NOT NHS	03.210 CO2036	RAMP G	6	72I	62,175
		UNPROTECTED			03.210	STRUC #13092			
					03.390				
		POSITIVE BARRIER			03.390 RP175- 4	RAMP 4 FR MD 175 TO SNOWDEN RIVER PKWY			
					03.500				
					03.530		6	72J	
					03.550				45,875
					03.550 CO1140	SNOWDEN RIVER PKWY			
					03.550	STRUC #13153			
					03.550	EXIT #13			
		UNPROTECTED			03.640		6	72I	
					03.640 RP175- 7	RAMP 7 FR SNOWDEN RIVER PKWY TO MD 175			
					03.740 RP175- 1	RAMP 1 FR SNOWDEN RIVER PKWY TO MD 175			
					03.760 RP175- 8	RAMP 8 FR MD 175 TO SNOWDEN RIVER PKWY			
		CURBED			04.080				
					04.180 CO1317	DOBBIN RD			
		UNPROTECTED			04.300		5	60I	
					04.320		4	48I	
					04.760	STRUC #13091 PEDESTRIAN WALKWAY			
					04.810	STRUC #13139 BRANCH OF LITTLE PATUXENT			
		CURBED			05.000				
					05.100 CO991	TAMAR DR			
		UNPROTECTED			05.210				
					06.080	STRUC #13090 PEDESTRIAN WALKWAY			
		CURBED			06.120		5	60I	
					06.180 CO798	THUNDER HILL RD			
		POSITIVE BARRIER			06.240		4	48I	
					06.430 RP 29- 4	RAMP 4 FR US 29 NB TO MD 175 EB			
					06.430 RP 29- 2	RAMP 2 FR MD 175 WB TO US 29 NB			
					06.710 RP 29- 3	RAMP 3 FR MD 175 EB TO US 29 NB			
					06.720 RP 29- 1	RAMP 1 FR US 29 NB TO MD 175 WB			
					06.770				47,375
					06.770 US 29	COLUMBIA PIKE			
	URB MINOR ART								

*A,B = UNIMPROVED; C = GRADED & DRAINED; D,E = SOIL, GRAVEL, STONE; F,G = LOW TYPE BITUMINOUS
H,I = HIGH TYPE BITUMINOUS; J = CONCRETE; K = BRICK; L = BLOCK

STATE HIGHWAY ADMINISTRATION OF MARYLAND
HIGHWAY INFORMATION SERVICES DIVISION
DATA SUPPORT GROUP

STATE HIGHWAY LOCATION REFERENCE

COUNTY: HOWARD
DISTRICT: 7
DATE: 12/31/05

ROUTE NUMBER: MD 175 CONTINUED
INVENTORY DIRECTION: NORTH
ROUTE NAME: PATUXENT PKWY

STATE SYSTEM	FUNCTIONAL CLASS	MEDIAN TYPE	ACCESS CONTROL	NHS	MILEPOINT	MILEPOINT DESCRIPTION	MARKED LANES	SURFACE WIDTH/TYPE*	AADT
STATE SECONDARY	R URB MINOR ART	POSITIVE BARRIER	PARTIAL	NOT NHS	06.770	STRUC #13086	4	481	47,375
					06.810 RP 29- 5	RAMP 5 FR US 29 SB TO MD 175 EB			
					06.820 RP 29- 7	RAMP 7 FR MD 175 WB TO US 29 SB			
					07.040	STRUC #13087 LITTLE PATUXENT RIVER			
					07.040	STRUC #13079 LITTLE PATUXENT RIVER			
					07.090 RP 29- 8	RAMP 8 FR US 29 SB TO MD 175 WB			
					07.180 RP 29- 6	RAMP 6 FR MD 175 EB TO US 29 SB			
					07.190 CO794	LITTLE PATUXENT PKWY (AHEAD)			

ROUTE NUMBER: MD 175HC
INVENTORY DIRECTION: SOUTH
ROUTE NAME: COLUMBIA GATEWAY DR

STATE SYSTEM	FUNCTIONAL CLASS	MEDIAN TYPE	ACCESS CONTROL	NHS	MILEPOINT	MILEPOINT DESCRIPTION	MARKED LANES	SURFACE WIDTH/TYPE*	AADT
STATE SECONDARY	R URB LOCAL	NONE (UNDIV)	NONE	NOT NHS	00.000		2	241	0
					00.000 RP175- 9	RAMP 9 FR RAMP 8 TO SNOWDEN RIVER PKWY			
					00.000 CO1140	SNOWDEN RIVER PKWY			
					00.170		1	161	
					00.350 CO2035	RAMP C			
					00.360 CO2036	RAMP G			
					00.360	STRUC #13092			
					00.370 MD175	PATUXENT PKWY (AHEAD)			

ROUTE NUMBER: MD 176C
INVENTORY DIRECTION: NORTH
ROUTE NAME: BINDER LA

STATE SYSTEM	FUNCTIONAL CLASS	MEDIAN TYPE	ACCESS CONTROL	NHS	MILEPOINT	MILEPOINT DESCRIPTION	MARKED LANES	SURFACE WIDTH/TYPE*	AADT
STATE SECONDARY	R URB LOCAL	NONE (UNDIV)	NONE	NOT NHS	00.000		2	261	99
					00.000 MD103	DORSEY RD			
					00.040		2	361	
					00.080		2	481	
					00.150	ROAD END - GATE/BARRICADE			

*A,B = UNIMPROVED; C = GRADED & DRAINED; D,E = SOIL, GRAVEL, STONE; F,G = LOW TYPE BITUMINOUS
H,I = HIGH TYPE BITUMINOUS; J = CONCRETE; K = BRICK; L = BLOCK

STATE HIGHWAY ADMINISTRATION OF MARYLAND
HIGHWAY INFORMATION SERVICES DIVISION
DATA SUPPORT GROUP

STATE HIGHWAY LOCATION REFERENCE

COUNTY: HOWARD
DISTRICT: 7
DATE: 12/31/05

ROUTE NUMBER: MD 216
INVENTORY DIRECTION: NORTH
ROUTE NAME: SCAGGSVILLE RD

STATE SYSTEM	FUNCTIONAL CLASS	MEDIAN TYPE	ACCESS CONTROL	NIIS	MILEPOINT	MILEPOINT DESCRIPTION	MARKED LANES	SURFACE WIDTH/TYPE*	AADT
STATE SECONDARY	R URB MINOR ART	CURBED	PARTIAL	NOT NIIS	00.000		4	48I	21,450
		UNPROTECTED			00.000	PRINCE GEORGES CO/L			
					00.000	STRUC #13044 PATUXENT RIVER			
					00.090				
					00.090	CO406 BALTIMORE AVE			
					00.120	SPEED LIMIT 45 MPH			
		PAINTED			00.160		2	32I	
		NONE (UNDIV)			00.206		2	24I	
		CURBED			00.277		5	60I	
		NONE (UNDIV)			00.480		3	36I	
		CURBED			00.640		4	48I	
		POSITIVE BARRIER			00.640	CO114 ALL SAINTS RD			
					00.770				
					00.780	STRUC #13156			
					00.780	RP216- 8 RAMP 8 FR MD 216 SB TO STEPHIENS RD			
					00.785	RP216- 4 RAMP 4 FR MD 216 NB TO STEPHIENS RD			
		UNPROTECTED			00.810				
					00.871	RP216- 2 RAMP 2 FR STEPHENS RD TO MD 216 NB			
					00.871	RP216- 8 RAMP 8 FR MD 216 SB TO STEPHENS RD			
					00.871	EXIT #1			
					01.110	RP 95- 4 RAMP 4 FR IS 95 NB TO MD 216 EB			
					01.140	RP 95- 2 RAMP 2 FR MD 216 WB TO IS 95 NB			
					01.450	RP 95- 3 RAMP 3 FR MD 216 EB TO IS 95 NB			
		POSITIVE BARRIER			01.510				
					01.510	RP 95- 1 RAMP 1 FR IS 95 NB TO MD 216 WB			
					01.560				16,450
					01.560	IS 95 NO NAME			
					01.560	STRUC #13076			
					01.560	EXIT #35			
		UNPROTECTED			01.600				
					01.600	RP 95- 5 RAMP 5 FR IS 95 SB TO MD 216 EB			
					01.660	RP 95- 7 RAMP 7 FR MD 216 WB TO IS 95 SB			
					01.845	RP 95- 8 RAMP 8 FR IS 95 SB TO MD 216 WB			
					01.970	RP 95- 6 RAMP 6 FR MD 216 EB TO IS 95 SB			
					02.090		5	60I	

*A,B = UNIMPROVED; C = GRADED & DRAINED; D,E = SOIL, GRAVEL, STONE; F,G = LOW TYPE BITUMINOUS
H,I = HIGH TYPE BITUMINOUS; J = CONCRETE; K = BRICK; L = BLOCK

STATE HIGHWAY ADMINISTRATION OF MARYLAND
HIGHWAY INFORMATION SERVICES DIVISION
DATA SUPPORT GROUP

STATE HIGHWAY LOCATION REFERENCE

COUNTY: HOWARD
DISTRICT: 7
DATE: 12/31/05

ROUTE NUMBER: MD 216 CONTINUED
INVENTORY DIRECTION: NORTH
ROUTE NAME: SCAGGSVILLE RD

STATE SYSTEM	FUNCTIONAL CLASS	MEDIAN TYPE	ACCESS CONTROL	NHS	MILEPOINT	MILEPOINT DESCRIPTION	MARKED LANES	SURFACE WIDTH/TYPE*	AADT
STATE SECONDARY	R URB MINOR ART	CURBED	PARTIAL	NOT NHS	02.188		5	72I	16,450
					02.220		4	72I	
					02.445		5	60I	
					02.660		4	48I	
					02.680		5	60I	10,650
					02.680	CO 9I LEISIHEAR RD			
					02.795		4	48I	
					03.845		3	36I	
		ROUNDAABOUT	NONE		03.875		4	48I	
					03.875	BEGIN ROUNDAABOUT			
					03.905	ROUNDAABOUT			
					03.905	RP 29- 4 RAMP 4 FR RAMP 1 (FR US 29) TO MD 216 EB			
					03.905	MD216G ICE CRYSTAL DR			
					03.905	RP 29- 2 RAMP 2 FR MD 216 WB TO US 29 NB			
		CURBED			03.925				
					03.925	END ROUNDAABOUT			
					03.955		3	36I	
					03.995		4	48I	
					03.995	RP 29- 1 RAMP 1 FR US 29 NB TO MD 216 WB			
	RUR MAJ COLL				04.065				12,250
					04.065	US 29 COLUMBIA PIKE			
					04.145		3	36I	
		ROUNDAABOUT			04.145	RP 29- 5 RAMP 5 FR US 29 SB TO MD 216 EB			
					04.225		4	48I	
					04.225	BEGIN ROUNDAABOUT			
					04.245	ROUNDAABOUT			
					04.245	RP 29- 8 RAMP 8 FR RAMP 5 (FR US 29) TO MD 216 WB			
					04.245	RP 29- 7 RAMP 7 FR MD 216 WB TO RAMP 6 (TO US 29)			
		CURBED			04.275				
					04.275	END ROUNDAABOUT			
					04.355	RP 29- 6 RAMP 6 FR MD 216 EB TO US 29 SB			
		ROUNDAABOUT			04.445				
					04.460	ROUNDAABOUT			

*A,B = UNIMPROVED; C = GRADED & DRAINED; D,E = SOIL, GRAVEL, STONE; F,G = LOW TYPE BITUMINOUS
H,I = HIGH TYPE BITUMINOUS; J = CONCRETE; K = BRICK; L = BLOCK

STATE HIGHWAY ADMINISTRATION OF MARYLAND
HIGHWAY INFORMATION SERVICES DIVISION
DATA SUPPORT GROUP

STATE HIGHWAY LOCATION REFERENCE

COUNTY: HOWARD
DISTRICT: 7
DATE: 12/31/05

ROUTE NUMBER: MD 216 CONTINUED
INVENTORY DIRECTION: NORTH
ROUTE NAME: SCAGGSVILLE RD

STATE SYSTEM	FUNCTIONAL CLASS	MEDIAN TYPE	ACCESS CONTROL	NHS	MILEPOINT	MILEPOINT DESCRIPTION	MARKED LANES	SURFACE WIDTH/TYPE*	AADT
STATE SECONDARY	R RUR MAJ COLL	CURBED	NONE	NOT NIIS	04.480		4	481	12,250
					04.490		3	361	
		PAINTED			04.505	SPEED LIMIT 45 MPH			
					04.595				
		NONE (UNDIV)			04.595	MD216H OLD COLUMBIA RD			
					04.695				
		PAINTED			04.745		2	201	
					04.795		3	361	
					04.845		2	241	
		NONE (UNDIV)			04.885				
		PAINTED			04.940				
		NONE (UNDIV)			04.995				
		PAINTED			05.045		2	221	
					05.305		2	201	5,350
		NONE (UNDIV)			05.305	CO 88 LIME KILN RD			
		PAINTED			05.355				
		NONE (UNDIV)			05.365				
		PAINTED			05.390				
		NONE (UNDIV)			05.418				
		PAINTED			05.435				
		NONE (UNDIV)			05.445				
		PAINTED			05.475		2	221	
		NONE (UNDIV)			05.545	SPEED LIMIT 45 MPH			
		PAINTED			05.845	CO 93 PINDELL SCIIOOL RD			
		NONE (UNDIV)			06.857				
		PAINTED			06.900				
		NONE (UNDIV)			06.935	CO 86 BROWN BRIDGE RD			
		PAINTED			06.955				
		NONE (UNDIV)			06.985		2	241	
		PAINTED			07.015				
		NONE (UNDIV)			07.045		2	231	
		PAINTED			07.125		2	221	
		NONE (UNDIV)			07.525	CO 85 HALL SHOP RD			
		PAINTED			07.695	SPEED LIMIT 35 MPH			
		NONE (UNDIV)			08.085	MD108 CLARKSVILLE PIKE			

*A,B = UNIMPROVED; C = GRADED & DRAINED; D,E = SOIL, GRAVEL, STONE; F,G = LOW TYPE BITUMINOUS
H,I = HIGH TYPE BITUMINOUS; J = CONCRETE; K = BRICK; L = BLOCK

STATE HIGHWAY ADMINISTRATION OF MARYLAND
HIGHWAY INFORMATION SERVICES DIVISION
DATA SUPPORT GROUP

STATE HIGHWAY LOCATION REFERENCE

COUNTY: HOWARD
DISTRICT: 7
DATE: 12/31/05

ROUTE NUMBER: MD 216 CONTINUED
INVENTORY DIRECTION: NORTH
ROUTE NAME: SCAGGSVILLE RD

STATE SYSTEM	FUNCTIONAL CLASS	MEDIAN TYPE	ACCESS CONTROL	NHS	MILEPOINT	MILEPOINT DESCRIPTION	MARKED LANES	SURFACE WIDTH/TYPE*	AADT
STATE SECONDARY	R RUR MAJ COLL	NONE (UNDIV)	NONE	NOT NHS	08.085 CO 57	HIGHLAND RD (AHEAD)	2	221	5,350

ROUTE NUMBER: MD 216D
INVENTORY DIRECTION: EAST
ROUTE NAME: OLD SCAGGSVILLE RD SPUR

STATE SYSTEM	FUNCTIONAL CLASS	MEDIAN TYPE	ACCESS CONTROL	NHS	MILEPOINT	MILEPOINT DESCRIPTION	MARKED LANES	SURFACE WIDTH/TYPE*	AADT
STATE SECONDARY	R RUR LOCAL	CURBED	NONE	NOT NHS	00.000		2	441	0
		NONE (UNDIV)			00.000 MD216F	OLD SCAGGSVILLE RD			
					00.020		2	401	
					00.070	ROAD END AT CHERRY TREE CENTER			

ROUTE NUMBER: MD 216E
INVENTORY DIRECTION: WEST
ROUTE NAME: OLD SCAGGSVILLE RD

STATE SYSTEM	FUNCTIONAL CLASS	MEDIAN TYPE	ACCESS CONTROL	NHS	MILEPOINT	MILEPOINT DESCRIPTION	MARKED LANES	SURFACE WIDTH/TYPE*	AADT
STATE SECONDARY	R URB LOCAL	NONE (UNDIV)	NONE	NOT NHS	00.000		2	221	10,775
					00.000 MD983A	OLD SCAGGSVILLE RD (BACK)			
					00.000 CO 91	LEISHEAR RD			
					00.075	SPEED LIMIT 40 MPH			
					00.420		2	241	
					00.420	SPEED LIMIT 40 MPH			
		PAINTED			00.650		2	221	
		NONE (UNDIV)			00.710				
					00.780				
					01.180		2	261	
					01.210	CUL DE SAC			

ROUTE NUMBER: MD 216F
INVENTORY DIRECTION: WEST
ROUTE NAME: OLD SCAGGSVILLE RD

STATE SYSTEM	FUNCTIONAL CLASS	MEDIAN TYPE	ACCESS CONTROL	NHS	MILEPOINT	MILEPOINT DESCRIPTION	MARKED LANES	SURFACE WIDTH/TYPE*	AADT
STATE SECONDARY	R RUR LOCAL	NONE (UNDIV)	NONE	NOT NHS	00.000		3	361	0

*A,B = UNIMPROVED; C = GRADED & DRAINED; D,E = SOIL, GRAVEL, STONE; F,G = LOW TYPE BITUMINOUS
H,I = HIGH TYPE BITUMINOUS; J = CONCRETE; K = BRICK; L = BLOCK

STATE HIGHWAY ADMINISTRATION OF MARYLAND
HIGHWAY INFORMATION SERVICES DIVISION
DATA SUPPORT GROUP

STATE HIGHWAY LOCATION REFERENCE

COUNTY: HOWARD

DISTRICT: 7

DATE: 12/31/05

ROUTE NUMBER: MD 216F CONTINUED
INVENTORY DIRECTION: WEST
ROUTE NAME: OLD SCAGGSVILLE RD

STATE SYSTEM	FUNCTIONAL CLASS	MEDIAN TYPE	ACCESS CONTROL	NHS	MILEPOINT	MILEPOINT DESCRIPTION	MARKED LANES	SURFACE WIDTH/TYPE*	AADT
STATE SECONDARY	R RUR LOCAL	NONE (UNDIV) PAINTED	NONE	NOT NHIS	00.000 MD216D	OLD SCAGGSVILLE RD SPUR	3	36I	0
		NONE (UNDIV)			00.050				
					00.060		2	28I	
					00.090		2	24G	
					00.140		3	36G	
					00.180	ROAD END - GATE/BARRICADE			

ROUTE NUMBER: MD 216G
INVENTORY DIRECTION: SOUTH
ROUTE NAME: ICE CRYSTAL DR

STATE SYSTEM	FUNCTIONAL CLASS	MEDIAN TYPE	ACCESS CONTROL	NHS	MILEPOINT	MILEPOINT DESCRIPTION	MARKED LANES	SURFACE WIDTH/TYPE*	AADT
STATE SECONDARY	R URB LOCAL	CURBED	NONE	NOT NHIS	00.000		2	28I	0
					00.000	ROUNDAABOUT			
					00.000 RP 29- 4	RAMP 4 FR RAMP I (FR US 29) TO MD 216			
		PAINTED			00.000 MD216	EB SCAGGSVILLE RD			
		NONE (UNDIV)			00.030				
					00.050		2	30I	
					00.080	PRIVATE RD (AHEAD)			

ROUTE NUMBER: MD 216II
INVENTORY DIRECTION: NORTH
ROUTE NAME: OLD COLUMBIA RD

STATE SYSTEM	FUNCTIONAL CLASS	MEDIAN TYPE	ACCESS CONTROL	NHS	MILEPOINT	MILEPOINT DESCRIPTION	MARKED LANES	SURFACE WIDTH/TYPE*	AADT
STATE SECONDARY	R RUR LOCAL	NONE (UNDIV)	NONE	NOT NHIS	00.930		2	24I	99
					00.930 CO264	OLD COLUMBIA RD (BACK)			
					01.450		2	30I	
					01.520		2	24I	
					01.540 MD216	SCAGGSVILLE RD			

*A,B = UNIMPROVED; C = GRADED & DRAINED; D,E = SOIL, GRAVEL, STONE; F,G = LOW TYPE BITUMINOUS
II,I = HIGH TYPE BITUMINOUS; J = CONCRETE; K = BRICK; L = BLOCK

STATE HIGHWAY ADMINISTRATION OF MARYLAND
HIGHWAY INFORMATION SERVICES DIVISION
DATA SUPPORT GROUP

STATE HIGHWAY LOCATION REFERENCE

COUNTY: HOWARD
DISTRICT: 7
DATE: 12/31/05

ROUTE NUMBER: MD 432
INVENTORY DIRECTION: EAST
ROUTE NAME: GLEN OAK LA

STATE SYSTEM	FUNCTIONAL CLASS	MEDIAN TYPE	ACCESS CONTROL	NHS	MILEPOINT	MILEPOINT DESCRIPTION	MARKED LANES	SURFACE WIDTH/TYPE*	AADT
STATE SECONDARY	R URB LOCAL	NONE (UNDIV)	NONE	NOT NHS	00.000		2	30I	399
					00.000	CO128 OAKLAND MILLS RD (BACK)			
					00.000	CO1910 GUILFORD RD			
					00.030	SPEED LIMIT 25 MPH			
					00.130		2	34I	
					00.160		2	28I	
					00.210		2	24I	
					00.250	CUL DE SAC			

ROUTE NUMBER: MD 732R
INVENTORY DIRECTION: NORTH
ROUTE NAME: DORSEY RUN RD

STATE SYSTEM	FUNCTIONAL CLASS	MEDIAN TYPE	ACCESS CONTROL	NHS	MILEPOINT	MILEPOINT DESCRIPTION	MARKED LANES	SURFACE WIDTH/TYPE*	AADT
STATE SECONDARY	R URB COLL	NONE (UNDIV)	NONE	NOT NHS	00.000		2	24J	12,075
					00.000	ANNE ARUNDEL CO/L			
					00.000	STRUC #13125			
					00.020		2	24I	
				NHS	00.130				
					00.130	CO2218 JUNCTION DR			
					00.200	SPEED LIMIT 40 MPH			
					00.270	RP 32- 8 RAMP 8 FR RAMP 5 (FR MD 32) TO MD732R			
					00.280	RP 32- 5 RAMP 5 FR MD 32 SB TO MD 732R EB			
					00.290		3	36I	
					00.290	RP 32- 6 RAMP 6 FR MD 732R EB TO MD 32 SB			
					00.330	RP 32- 7 RAMP 7 FR MD732R WB TO RAMP 6 (TO MD 32)			
					00.370		2	24J	
					00.390	MD 32 PATUXENT PKWY			
					00.390	STRUC #13123			
					00.410		2	24I	
					00.450		3	36I	
					00.450	RP 32- 3 RAMP 3 FR MD 732R WB TO MD 32 NB			
					00.450	RP 32- 1 RAMP 1 FR MD 32 NB TO MD 732R WB			
					00.460		2	24I	

*A,B = UNIMPROVED; C = GRADED & DRAINED; D,E = SOIL, GRAVEL, STONE; F,G = LOW TYPE BITUMINOUS
H,I = HIGH TYPE BITUMINOUS; J = CONCRETE; K = BRICK; L = BLOCK

STATE HIGHWAY ADMINISTRATION OF MARYLAND
HIGHWAY INFORMATION SERVICES DIVISION
DATA SUPPORT GROUP

STATE HIGHWAY LOCATION REFERENCE

COUNTY: HOWARD
DISTRICT: 7
DATE: 12/31/05

ROUTE NUMBER: MD 732R CONTINUED
INVENTORY DIRECTION: NORTH
ROUTE NAME: DORSEY RUN RD

STATE SYSTEM	FUNCTIONAL CLASS	MEDIAN TYPE	ACCESS CONTROL	NHS	MILEPOINT	MILEPOINT DESCRIPTION	MARKED LANES	SURFACE WIDTH/TYPE*	AADT
STATE SECONDARY	R URB COLL	NONE (UNDIV)	NONE	NHS	00.460 RP 32- 2	RAMP 2 FR MD732R WB TO RAMP 3 (TO MD 32)	2	24I	12,075
					00.460 RP 32- 4	RAMP 4 FR RAMP 1 (FR MD 32) TO MD732R EB			
					00.560 CO1910	GUILFORD RD			
					00.560 CO121	DORSEY RUN RD (AHEAD)			

ROUTE NUMBER: MD 732V
INVENTORY DIRECTION: SOUTH
ROUTE NAME: GREAT STAR DR

STATE SYSTEM	FUNCTIONAL CLASS	MEDIAN TYPE	ACCESS CONTROL	NHS	MILEPOINT	MILEPOINT DESCRIPTION	MARKED LANES	SURFACE WIDTH/TYPE*	AADT
STATE SECONDARY	R URB COLL	PAINTED	NONE	NOT NHS	01.330		2	28I	12,726
					01.330 CO2892	GREAT STAR DR (BACK)			
					01.360 RP 32- 2	RAMP 2 FR MD 32 WB TO MD 732V NB			
		NONE (UNDIV)			01.370		2	24I	
					01.390				
					01.390 MD 32	PATUXENT PKWY			
					01.390	STRUC #13137			
		PAINTED			01.390	EXIT #19			
					01.430				
					01.430 RP 32- 4	RAMP 4 FR MD 732V NB TO MD 32 EB			
					01.450 CO2892	GREAT STAR DR (AHEAD)			

ROUTE NUMBER: MD 85I
INVENTORY DIRECTION: NORTH
ROUTE NAME: WEST FRIENDSHIP RD

STATE SYSTEM	FUNCTIONAL CLASS	MEDIAN TYPE	ACCESS CONTROL	NHS	MILEPOINT	MILEPOINT DESCRIPTION	MARKED LANES	SURFACE WIDTH/TYPE*	AADT
STATE SECONDARY	R RUR MINOR COLL	NONE (UNDIV)	NONE	NOT NHS	00.000		2	20H	1,675
					00.000 MD 32	SYKESVILLE RD			
					00.070	SPEED LIMIT 25 MPH			
					00.420	STRUC #13018 PATAPSCO RIVER			
					00.420	CARROLL CO/L			

*A,B = UNIMPROVED; C = GRADED & DRAINED; D,E = SOIL, GRAVEL, STONE; F,G = LOW TYPE BITUMINOUS
H,I = HIGH TYPE BITUMINOUS; J = CONCRETE; K = BRICK; L = BLOCK

STATE HIGHWAY ADMINISTRATION OF MARYLAND
 HIGHWAY INFORMATION SERVICES DIVISION
 DATA SUPPORT GROUP

STATE HIGHWAY LOCATION REFERENCE

COUNTY: HOWARD

DISTRICT: 7

DATE: 12/31/05

ROUTE NUMBER: MD 851D
 INVENTORY DIRECTION: NORTH
 ROUTE NAME: NO NAME

STATE SYSTEM	FUNCTIONAL CLASS	MEDIAN TYPE	ACCESS CONTROL	NIIS	MILEPOINT	MILEPOINT DESCRIPTION	MARKED LANES	SURFACE WIDTH/TYPE*	AADT
STATE SECONDARY	R RUR LOCAL	NONE (UNDIV)	NONE	NOT NHS	00.000		2	20I	99
					00.000	ROAD END - GATE/BARRICADE			
					00.120		2	20G	
					00.150	ROAD END			

ROUTE NUMBER: MD 851F
 INVENTORY DIRECTION: EAST
 ROUTE NAME: DEER HILL RD

STATE SYSTEM	FUNCTIONAL CLASS	MEDIAN TYPE	ACCESS CONTROL	NHS	MILEPOINT	MILEPOINT DESCRIPTION	MARKED LANES	SURFACE WIDTH/TYPE*	AADT
STATE SECONDARY	R RUR LOCAL	NONE (UNDIV)	NONE	NOT NIIS	00.000		2	22I	99
					00.000 MD 32	SYKESVILLE RD			
					00.150	ROAD END - GATE/BARRICADE			

ROUTE NUMBER: MD 851H
 INVENTORY DIRECTION: NORTH
 ROUTE NAME: NO NAME

STATE SYSTEM	FUNCTIONAL CLASS	MEDIAN TYPE	ACCESS CONTROL	NHS	MILEPOINT	MILEPOINT DESCRIPTION	MARKED LANES	SURFACE WIDTH/TYPE*	AADT
STATE SECONDARY	R RUR LOCAL	NONE (UNDIV)	NONE	NOT NIIS	00.000		2	20I	99
					00.000	ROAD END - GATE/BARRICADE			
					00.040		2	24I	
					00.040 MD 32B	NO NAME			
					00.190		2	18I	
					00.210 MD 32	SYKESVILLE RD			

ROUTE NUMBER: MD 851J
 INVENTORY DIRECTION: NORTH
 ROUTE NAME: BUTTERFLY CT

STATE SYSTEM	FUNCTIONAL CLASS	MEDIAN TYPE	ACCESS CONTROL	NHS	MILEPOINT	MILEPOINT DESCRIPTION	MARKED LANES	SURFACE WIDTH/TYPE*	AADT
STATE SECONDARY	R RUR LOCAL	NONE (UNDIV)	NONE	NOT NIIS	00.000		2	20H	99
					00.000 MD 99	OLD FREDERICK RD			
					00.170	ROAD END - GATE/BARRICADE			

*A,B = UNIMPROVED; C = GRADED & DRAINED; D,E = SOIL, GRAVEL, STONE; F,G = LOW TYPE BITUMINOUS
 H,I = HIGH TYPE BITUMINOUS; J = CONCRETE; K = BRICK; L = BLOCK

STATE HIGHWAY LOCATION REFERENCE

COUNTY: HOWARD
DISTRICT: 7
DATE: 12/31/05

ROUTE NUMBER: MD 958P
INVENTORY DIRECTION: NORTH
ROUTE NAME: CRESTMOUNT RD

STATE SYSTEM	FUNCTIONAL CLASS	MEDIAN TYPE	ACCESS CONTROL	NHS	MILEPOINT	MILEPOINT DESCRIPTION	MARKED LANES	SURFACE WIDTH/TYPE*	AADT
STATE SECONDARY	R URB LOCAL	NONE (UNDIV)	NONE	NOT NHS	00.000		2	24I	1,035
					00.000 CO1090	ASSATEAGUE DR (BACK)			
					00.000 US 1	WASHINGTON BLVD			
					00.100		2	30I	
					00.210	ROAD END			

ROUTE NUMBER: MD 981
INVENTORY DIRECTION: NORTH
ROUTE NAME: TRICROSS DR

STATE SYSTEM	FUNCTIONAL CLASS	MEDIAN TYPE	ACCESS CONTROL	NHS	MILEPOINT	MILEPOINT DESCRIPTION	MARKED LANES	SURFACE WIDTH/TYPE*	AADT
STATE SECONDARY	R URB LOCAL	NONE (UNDIV)	NONE	NOT NHS	00.000		2	18I	699
					00.000 MD108	WATERLOO RD			
					00.026	SPEED LIMIT 25 MPH			
					00.060 MD108A	THOMAS WILLIAMS WAY			
					00.110 MD108	OLD ANNAPOLIS RD			

ROUTE NUMBER: MD 983
INVENTORY DIRECTION: NORTH
ROUTE NAME: OLD SCAGGSVILLE RD

STATE SYSTEM	FUNCTIONAL CLASS	MEDIAN TYPE	ACCESS CONTROL	NHS	MILEPOINT	MILEPOINT DESCRIPTION	MARKED LANES	SURFACE WIDTH/TYPE*	AADT
STATE SECONDARY	R URB LOCAL	NONE (UNDIV)	NONE	NOT NHS	00.000		2	22I	499
					00.000	ROAD END - GATE/BARRICADE			
					00.014		2	24I	
					00.094 CO114	ALL SAINTS RD			
					00.134	SPEED LIMIT 30 MPH			
					00.974		2	32I	
					01.024 CO2775	OLD SCAGGSVILLE RD (AHEAD)			

ROUTE NUMBER: MD 983A
INVENTORY DIRECTION: NORTH
ROUTE NAME: OLD SCAGGSVILLE RD

STATE SYSTEM	FUNCTIONAL CLASS	MEDIAN TYPE	ACCESS CONTROL	NHS	MILEPOINT	MILEPOINT DESCRIPTION	MARKED LANES	SURFACE WIDTH/TYPE*	AADT
--------------	------------------	-------------	----------------	-----	-----------	-----------------------	--------------	---------------------	------

*A,B = UNIMPROVED; C = GRADED & DRAINED; D,E = SOIL, GRAVEL, STONE; F,G = LOW TYPE BITUMINOUS
H,I = HIGH TYPE BITUMINOUS; J = CONCRETE; K = BRICK; L = BLOCK

STATE HIGHWAY ADMINISTRATION OF MARYLAND
HIGHWAY INFORMATION SERVICES DIVISION
DATA SUPPORT GROUP

STATE HIGHWAY LOCATION REFERENCE

COUNTY: HOWARD
DISTRICT: 7
DATE: 12/31/05

ROUTE NUMBER: MD 983A CONTINUED
INVENTORY DIRECTION: NORTH
ROUTE NAME: OLD SCAGGSVILLE RD

STATE SYSTEM	FUNCTIONAL CLASS	MEDIAN TYPE	ACCESS CONTROL	NHS	MILEPOINT	MILEPOINT DESCRIPTION	MARKED LANES	SURFACE WIDTH/TYPE*	AADT
STATE SECONDARY	R URB LOCAL	NONE (UNDIV)	NONE	NOT NHS	00.000		2	261	199
					00.000	CUL DE SAC			
					00.110		2	241	
					00.300	SPEED LIMIT 30 MPH			
					00.330		2	251	
					00.480		2	241	
					00.710 CO 91	LEISHEAR RD			
					00.710 MD216E	OLD SCAGGSVILLE RD (AHEAD)			

ROUTE NUMBER: MD 984
INVENTORY DIRECTION: EAST
ROUTE NAME: NO NAME

STATE SYSTEM	FUNCTIONAL CLASS	MEDIAN TYPE	ACCESS CONTROL	NHS	MILEPOINT	MILEPOINT DESCRIPTION	MARKED LANES	SURFACE WIDTH/TYPE*	AADT
STATE SECONDARY	R RUR LOCAL	NONE (UNDIV)	NONE	NOT NHS	00.000		1	201	99
					00.000 US 40	BALTO NATIONAL PIKE			
					00.020		2	201	
					00.220 CO285	NORMANDY DR			

ROUTE NUMBER: MD 985
INVENTORY DIRECTION: EAST
ROUTE NAME: OLD FREDERICK RD

STATE SYSTEM	FUNCTIONAL CLASS	MEDIAN TYPE	ACCESS CONTROL	NHS	MILEPOINT	MILEPOINT DESCRIPTION	MARKED LANES	SURFACE WIDTH/TYPE*	AADT
STATE SECONDARY	R URB LOCAL	NONE (UNDIV)	NONE	NOT NHS	00.000		2	181	199
					00.000	ROAD END - GATE/BARRICADE			
					00.110		2	191	
					00.120	SPEED LIMIT 30 MPH			
					00.550 CO1312	ROGERS AVE			

ROUTE NUMBER: MD 985A
INVENTORY DIRECTION: EAST
ROUTE NAME: OLD FREDERICK RD

STATE SYSTEM	FUNCTIONAL CLASS	MEDIAN TYPE	ACCESS CONTROL	NHS	MILEPOINT	MILEPOINT DESCRIPTION	MARKED LANES	SURFACE WIDTH/TYPE*	AADT
--------------	------------------	-------------	----------------	-----	-----------	-----------------------	--------------	---------------------	------

*A,B = UNIMPROVED; C = GRADED & DRAINED; D,E = SOIL, GRAVEL, STONE; F,G = LOW TYPE BITUMINOUS
H,I = HIGH TYPE BITUMINOUS; J = CONCRETE; K = BRICK; L = BLOCK

STATE HIGHWAY ADMINISTRATION OF MARYLAND
HIGHWAY INFORMATION SERVICES DIVISION
DATA SUPPORT GROUP

STATE HIGHWAY LOCATION REFERENCE

COUNTY: HOWARD
DISTRICT: 7
DATE: 12/31/05

ROUTE NUMBER: MD 985A CONTINUED
INVENTORY DIRECTION: EAST
ROUTE NAME: OLD FREDERICK RD

STATE SYSTEM	FUNCTIONAL CLASS	MEDIAN TYPE	ACCESS CONTROL	NHS	MILEPOINT	MILEPOINT DESCRIPTION	MARKED LANES	SURFACE WIDTH/TYPE*	AADT
STATE SECONDARY	R URB COLL	PAINTED	NONE	NOT NHS	00.000		2	24I	9,325
					00.000	ROUNDAABOUT			
		NONE (UNDIV)			00.000	CO1312 ROGERS AVE			
					00.038		2	22I	
					00.070		2	20I	
	URB LOCAL				00.070	SPEED LIMIT 25 MPH			
NAME: ROGERS AVE					00.130		2	30I	199
					00.130	CO27I OLD FREDERICK RD			
					00.170		2	24I	
					00.270		2	27I	
					00.300	ROAD END - GATE/BARRICADE			

ROUTE NUMBER: US 1
INVENTORY DIRECTION: NORTH
ROUTE NAME: WASHINGTON BLVD (NB COUPLET)

STATE SYSTEM	FUNCTIONAL CLASS	MEDIAN TYPE	ACCESS CONTROL	NHS	MILEPOINT	MILEPOINT DESCRIPTION	MARKED LANES	SURFACE WIDTH/TYPE*	AADT
STATE SECONDARY	R URB OPA	NONE (UNDIV)	NONE	NOT NHS	00.000		2	24I	31,850
					00.000	PRINCE GEORGES CO/L			
					00.000	STRUC #16001 PATUXENT RIVER			
					00.060	STRUC#13035 ENT TO LAUREL RACETRACK			
					00.080	SPEED LIMIT 35 MPH			
NAME: WASHINGTON BLVD		UNPROTECTED			00.520		6	72I	
		CENTER TLA (UNDIV)			00.520	US 1 WASHINGTON BLVD (NB COUPLET) (BACK)			
		NONE (UNDIV)			00.970		4	48I	
					00.970	CO112 WHISKEY BOTTOM RD			34,950
		PAINTED			01.020				
					01.080	SPEED LIMIT 50 MPH			
		NONE (UNDIV)			01.170				
		PAINTED			01.240				
		NONE (UNDIV)			01.290				
		PAINTED			01.330				
		NONE (UNDIV)			01.410				

*A,B = UNIMPROVED; C = GRADED & DRAINED; D,E = SOIL, GRAVEL, STONE; F,G = LOW TYPE BITUMINOUS
H,I = HIGH TYPE BITUMINOUS; J = CONCRETE; K = BRICK; L = BLOCK

STATE HIGHWAY ADMINISTRATION OF MARYLAND
HIGHWAY INFORMATION SERVICES DIVISION
DATA SUPPORT GROUP

PAGE: 57

STATE HIGHWAY LOCATION REFERENCE

COUNTY: HOWARD
DISTRICT: 7
DATE: 12/31/05

ROUTE NUMBER: US 1 CONTINUED
INVENTORY DIRECTION: NORTH
ROUTE NAME: WASHINGTON BLVD

STATE SYSTEM	FUNCTIONAL CLASS	MEDIAN TYPE	ACCESS CONTROL	NIIS	MILEPOINT	MILEPOINT DESCRIPTION	MARKED LANES	SURFACE WIDTH/TYPE*	AADT
STATE SECONDARY	R URB OPA	PAINTED	NONE	NOT NIIS	01.540		4	481	34,950
		NONE (UNDIV)			01.570	STRUC #13009 HAMMOND BRANCI			
		PAINTED			01.620				
		CURBED			01.690				
					01.710				
					02.160	CO416 GORMAN RD			
					02.310		4	501	
					02.470	STRUC #13007 LITTLE PATUXENT RIVER			
		POSITIVE BARRIER			02.490		4	481	
		UNPROTECTED			02.600				
					02.600	CO1066 CORRIDOR RD			
					02.660	RP 32- 4 RAMP 4 FR US 1 NB TO RAMP 10 (TO MD 32)			
		POSITIVE BARRIER			02.680				
					02.690	RP 32- 6 RAMP 6 FR RAMP 10 (FR MD 32) TO US 1 SB			
					02.790	RP 32- 3 RAMP 3 FR RAMP 10 (FR MD 32) TO US 1 NB			
					02.810	RP 32- 5 RAMP 5 FR US 1 SB TO RAMP 10 (TO MD 32)			
					02.820	RP 32-10 RAMP 10 FR MD 32 EB TO MD 32 EB			
					02.820	STRUC #13110			
					02.850				32,550
					02.850	MD 32 PATUXENT PKWY			
					02.850	STRUC #13108			
					02.880	RP 32- 9 RAMP 9 FR MD 32 WB TO MD 32 WB			
					02.880	STRUC #13109			
					02.890	RP 32- 1 RAMP 1 FR US 1 NB TO RAMP 9 (TO MD 32)			
					02.920	RP 32- 7 RAMP 7 FR RAMP 9 (FR MD 32) TO US 1 SB			
					03.000	STRUC #13006			
					03.060	RP 32- 8 RAMP 8 FR US 1 SB TO RAMP 9 (TO MD 32)			
		CURBED			03.080				
					03.110	RP 32- 2 RAMP 2 FR RAMP 9 (FR MD 32) TO US 1 NB			
		PAINTED			03.166				
		NONE (UNDIV)			03.260				21,050
					03.260	CO1910 GUILFORD RD			
		PAINTED			03.420				

*A,B = UNIMPROVED; C = GRADED & DRAINED; D,E = SOIL, GRAVEL, STONE; F,G = LOW TYPE BITUMINOUS
H,I = HIGH TYPE BITUMINOUS; J = CONCRETE; K = BRICK; L = BLOCK

STATE HIGHWAY ADMINISTRATION OF MARYLAND
HIGHWAY INFORMATION SERVICES DIVISION
DATA SUPPORT GROUP

STATE HIGHWAY LOCATION REFERENCE

COUNTY: HOWARD
DISTRICT: 7
DATE: 12/31/05

ROUTE NUMBER: US 1 CONTINUED
INVENTORY DIRECTION: NORTH
ROUTE NAME: WASHINGTON BLVD

STATE SYSTEM	FUNCTIONAL CLASS	MEDIAN TYPE	ACCESS CONTROL	NHS	MILEPOINT	MILEPOINT DESCRIPTION	MARKED LANES	SURFACE WIDTH/TYPE*	AADT
STATE SECONDARY	R URB OPA	NONE (UNDIV)	NONE	NOT NHS	03.580				
					03.700	R/R #CSX 140 227 D	4	481	21,050
					03.700	STRUC #13099			
		PAINTED			03.920				
		NONE (UNDIV)			03.990				
					04.170	SPEED LIMIT 50 MPH			
					04.360	STRUC #13005 DORSEY RUN			
		CENTER TLA (UNDIV)			04.500				
		NONE (UNDIV)			04.590				
		CENTER TLA (UNDIV)			04.640				
		NONE (UNDIV)			04.710				
		CENTER TLA (UNDIV)			04.760				
		NONE (UNDIV)			04.820				
		CENTER TLA (UNDIV)			04.870				
		NONE (UNDIV)			04.990				
		CENTER TLA (UNDIV)			05.050				
		NONE (UNDIV)			05.060				
					05.090	SPEED LIMIT 45 MPH			
		CENTER TLA (UNDIV)			05.110				
		NONE (UNDIV)			05.160				
		CENTER TLA (UNDIV)			05.220				
					05.350	STRUC #13004 DORSEY RUN			
		NONE (UNDIV)			05.390		4	48J	29,250
					05.390 MD958P	CRESTMOUNT RD			
		PAINTED			05.470				
		CURBED			05.510				
					05.600				24,750
					05.600 MD175	WATERLOO RD			
		CENTER TLA (UNDIV)			05.670		4	48I	
		PAINTED			05.710				
		CENTER TLA (UNDIV)			05.840				
					06.150	SPEED LIMIT 50 MPH			
					06.160	STRUC #13003 DEEP RUN			
		NONE (UNDIV)			06.830				
		PAINTED			06.920				

*A,B = UNIMPROVED; C = GRADED & DRAINED; D,E = SOIL, GRAVEL, STONE; F,G = LOW TYPE BITUMINOUS
H,I = HIGH TYPE BITUMINOUS; J = CONCRETE; K = BRICK; L = BLOCK

STATE HIGHWAY ADMINISTRATION OF MARYLAND
HIGHWAY INFORMATION SERVICES DIVISION
DATA SUPPORT GROUP

STATE HIGHWAY LOCATION REFERENCE

COUNTY: HOWARD
DISTRICT: 7
DATE: 12/31/05

ROUTE NUMBER: US 1 CONTINUED
INVENTORY DIRECTION: NORTH
ROUTE NAME: WASHINGTON BLVD

STATE SYSTEM	FUNCTIONAL CLASS	MEDIAN TYPE	ACCESS CONTROL	NHS	MILEPOINT	MILEPOINT DESCRIPTION	MARKED LANES	SURFACE WIDTH/TYPE*	AADT
STATE SECONDARY	R URB OPA	NONE (UNDIV)	NONE	NOT NHS	06.990		4	481	24,750
		PAINTED			07.050 MD103	MEADOWRIDGE RD			
		NONE (UNDIV)			07.110		4	721	
		PAINTED			07.180		4	481	
		CURBED			07.240				
					07.330				
					07.350 RP100- 4	RAMP 4 FR US 1 NB TO MD 100 EB			
					07.420 RP100- 5	RAMP 5 FR US 1 SB TO RAMP 4 (TO MD 100)			
					07.430 RP100- 6	RAMP 6 FR MD 100 EB TO US 1 SB			
					07.510 RP100- 3	RAMP 3 FR MD 100 EB TO US 1 NB			
					07.560				35,550
					07.560 MD100	NO NAME			
					07.560	STRUC #13118			
					07.560	EXIT #6			
					07.590 RP100- 1	RAMP 1 FR US 1 NB TO MD 100 WB			
					07.680 RP100- 7	RAMP 7 FR RAMP 2 (FR MD 100) TO US 1 SB			
					07.700		5	601	
					07.700 RP100- 8	RAMP 8 FR US 1 SB TO MD 100 WB			
					07.710 RP100- 2	RAMP 2 FR MD 100 WB TO US 1 NB			
		PAINTED			07.790				
					07.840		4	481	
		NONE (UNDIV)			07.950				
		PAINTED			08.000				
		NONE (UNDIV)			08.020				
					08.020	STRUC #13002 BEALMEAR BRANCH			
		PAINTED			08.240				
					08.460	SPEED LIMIT 45 MPH			
		NONE (UNDIV)			08.465				
		CENTER TLA (UNDIV)			08.520				
					08.520 CO1578	DUCKETTS LA			
		PAINTED			08.890				27,250
					08.890 CO187	HUNT CLUB RD			
		NONE (UNDIV)			08.930				
					08.930 CO559	S HANOVER RD			

*A,B = UNIMPROVED; C = GRADED & DRAINED; D,E = SOIL, GRAVEL, STONE; F,G = LOW TYPE BITUMINOUS
H,I = HIGH TYPE BITUMINOUS; J = CONCRETE; K = BRICK; L = BLOCK

STATE HIGHWAY ADMINISTRATION OF MARYLAND
HIGHWAY INFORMATION SERVICES DIVISION
DATA SUPPORT GROUP

STATE HIGHWAY LOCATION REFERENCE

COUNTY: HOWARD

DISTRICT: 7

DATE: 12/31/05

ROUTE NUMBER: US 1 CONTINUED

INVENTORY DIRECTION: NORTH

ROUTE NAME: WASHINGTON BLVD

STATE SYSTEM	FUNCTIONAL CLASS	MEDIAN TYPE	ACCESS CONTROL	NHS	MILEPOINT	MILEPOINT DESCRIPTION	MARKED LANES	SURFACE WIDTH/TYPE*	AADT
STATE SECONDARY	R URB OPA	NONE (UNDIV)	NONE	NOT NHS	09.160		4	481	25,550
		CENTER TLA (UNDIV)			09.160 CO1732	OLD WASHINGTON RD			
		NONE (UNDIV)			09.400				
		PAINTED			09.450				
		CENTER TLA (UNDIV)			09.520				
		NONE (UNDIV)			09.550				
					09.580				
					09.610 CO136	MONTGOMERY RD			
					09.610 MD103A	MONTGOMERY RD			
		CENTER TLA (UNDIV)			09.660				
		NONE (UNDIV)			09.940				
		PAINTED			09.970				
		NONE (UNDIV)			10.060				
					10.153	SPEED LIMIT 40 MPH			
		CENTER TLA (UNDIV)			10.400				
					10.680 CO265	BRUMBAUGH AVE			
		NONE (UNDIV)			10.700				
					10.710	R/R #CSX 140 881 Y			
		PAINTED			10.740				
					10.740 CO266	RAILROAD AVE			
		POSITIVE BARRIER			10.790				
					10.790 CO158	LEVERING AVE			
					10.860 RP895- 7	RAMP 7 FR IS 895 WB TO US 1 SB			
					10.890 CO465	MAIN ST			
					10.890 RP895- 4	RAMP 4 FR US 1 NB TO IS 895 EB			
					11.010	STRUC #3010 PATAPSCO RIVER			
					11.010	BALTIMORE CO/L			

ROUTE NUMBER: US 1 COUPLET

INVENTORY DIRECTION: SOUTH

ROUTE NAME: WASHINGTON BLVD (SB COUPLET)

STATE SYSTEM	FUNCTIONAL CLASS	MEDIAN TYPE	ACCESS CONTROL	NHS	MILEPOINT	MILEPOINT DESCRIPTION	MARKED LANES	SURFACE WIDTH/TYPE*	AADT
STATE SECONDARY	R URB OPA	NONE (UNDIV)	NONE	NOT NHS	10.430		4	501	999
					10.480	SPEED LIMIT 35 MPH			

*A,B = UNIMPROVED; C = GRADED & DRAINED; D,E = SOIL, GRAVEL, STONE; F,G = LOW TYPE BITUMINOUS
H,I = HIGH TYPE BITUMINOUS; J = CONCRETE; K = BRICK; L = BLOCK

STATE HIGHWAY ADMINISTRATION OF MARYLAND
HIGHWAY INFORMATION SERVICES DIVISION
DATA SUPPORT GROUP

STATE HIGHWAY LOCATION REFERENCE

COUNTY: HOWARD

DISTRICT: 7

DATE: 12/31/05

ROUTE NUMBER: US 1 COUPLET CONTINUED
INVENTORY DIRECTION: SOUTH
ROUTE NAME: WASHINGTON BLVD (SB COUPLET)

STATE SYSTEM	FUNCTIONAL CLASS	MEDIAN TYPE	ACCESS CONTROL	NHS	MILEPOINT	MILEPOINT DESCRIPTION	MARKED LANES	SURFACE WIDTH/TYPE*	AADT
STATE SECONDARY	R URB OPA	NONE (UNDIV)	NONE	NOT NHS	10.900	STRUC #1600200	4	50I	999
					10.900	PRINCE GEORGE'S CO/L			

ROUTE NUMBER: US 29
INVENTORY DIRECTION: NORTH
ROUTE NAME: COLUMBIA PIKE

STATE SYSTEM	FUNCTIONAL CLASS	MEDIAN TYPE	ACCESS CONTROL	NHS	MILEPOINT	MILEPOINT DESCRIPTION	MARKED LANES	SURFACE WIDTH/TYPE*	AADT
STATE PRIMARY	R URB FRWY EXPWY	POSITIVE BARRIER	PARTIAL	NHS	00.000		4	48J	40,025
					00.000	MONTGOMERY CO/L			
					00.000	STRUC #15034 PATUXENT RIVER			
					00.000	STRUC #15035 PATUXENT RIVER			
					00.050		4	48I	
		UNPROTECTED			00.210	SPEED LIMIT 55 MPH			
		POSITIVE BARRIER			00.261				
					00.452				
					00.630		5	60I	
		UNPROTECTED			00.630 CO264	OLD COLUMBIA RD			
					00.650				
		POSITIVE BARRIER			00.690	MILE MARKER 13.0			
					00.820				
					00.980		6	72I	
					01.100 RP 29- 6	RAMP 6 FR MD 216 EB TO US 29 SB			
					01.340 RP 29- 5	RAMP 5 FR US 29 SB TO MD 216 EB			
					01.380				49,425
					01.380 MD216	SCAGGSVILLE RD			
					01.380	STRUC #13152			
					01.380	EXIT #13			
					01.470 RP 29- 1	RAMP 1 FR US 29 NB TO MD 216 WB			
					01.700	MILE MARKER 14.0			
					01.760 RP 29- 2	RAMP 2 FR MD 216 WB TO US 29 NB			
					02.110	STRUC #13014 HAMMOND BR			
					02.188 RP 29- 6	RAMP 6 FR JOHNS HOPKINS RD TO US 29 SB			
					02.266 RP 29- 4	RAMP 4 FR US 29 NB TO JOHNS HOPKINS RD			

*A,B = UNIMPROVED; C = GRADED & DRAINED; D,E = SOIL, GRAVEL, STONE; F,G = LOW TYPE BITUMINOUS
H,I = HIGH TYPE BITUMINOUS; J = CONCRETE; K = BRICK; L = BLOCK

STATE HIGHWAY ADMINISTRATION OF MARYLAND
HIGHWAY INFORMATION SERVICES DIVISION
DATA SUPPORT GROUP

STATE HIGHWAY LOCATION REFERENCE

COUNTY: HOWARD
DISTRICT: 7
DATE: 12/31/05

ROUTE NUMBER: US 29 CONTINUED
INVENTORY DIRECTION: NORTH
ROUTE NAME: COLUMBIA PIKE

STATE SYSTEM	FUNCTIONAL CLASS	MEDIAN TYPE	ACCESS CONTROL	NIIS	MILEPOINT	MILEPOINT DESCRIPTION	MARKED LANES	SURFACE WIDTH/TYPE*	AADT
STATE PRIMARY	R URB FRWY EXPWY	POSITIVE BARRIER	PARTIAL	NIIS	02.500 RP 29- 3	RAMP 3 FR JOHNS HOPKINS RD TO US 29 NB	6	72I	49,425
					02.528	STRUC #13154			
					02.528 CO109	JOHNS HOPKINS RD			
					02.667	MILE MARKER 15.0			
					02.781 RP 29- 2	RAMP 2 FR JOHNS HOPKINS RD TO US 29 NB			
					02.803 RP 29- 8	RAMP 8 FR US 29 SB TO JOHNS HOPKINS RD			
					03.202		5	66I	
			FULL		03.260	STRUC #13013 MIDDLE PATUXENT RIVER			
		UNPROTECTED			03.270		5	60I	
					03.365				
					03.650 CO1878	RIVERS EDGE RD			
					03.670	MILE MARKER 16.0			
		POSITIVE BARRIER			03.900 RP 32- 6	RAMP 6 FR MD 32 EB TO US 29 SB			
					03.970				
					03.970 RP 32- 4	RAMP 4 FR US 29 NB TO MD 32 EB			
					04.260 RP 32- 5	RAMP 5 FR US 29 SB TO MD 32 EB			
					04.260 RP 32- 3	RAMP 3 FR MD 32 EB TO US 29 NB			
					04.310				62,225
					04.310 MD 32	PATUXENT PKWY			
					04.310	STRUC #13101			
					04.310	EXIT #16			
					04.360 RP 32- 1	RAMP 1 FR US 29 NB TO MD 32 WB			
					04.360 RP 32- 7	RAMP 7 FR MD 32 WB TO US 29 SB			
					04.630	MILE MARKER 17.0			
					04.690		6	72I	
					04.690 RP 32- 2	RAMP 2 FR MD 32 WB TO US 29 NB			
					04.690 RP 32- 8	RAMP 8 FR US 29 SB TO MD 32 WB			
					04.960 CO412	SENECA DR			
					04.960	STRUC #13131			
					04.960	EXIT #17			
		UNPROTECTED			04.970 RP 29- 7	RAMP 7 FR SENECA DR TO US 29 SB			
					05.010				
					05.050 RP 29- 8	RAMP 8 FR US 29 SB TO SENECA DR			

*A,B = UNIMPROVED; C = GRADED & DRAINED; D,E = SOIL, GRAVEL, STONE; F,G = LOW TYPE BITUMINOUS
H,I = HIGH TYPE BITUMINOUS; J = CONCRETE; K = BRICK; L = BLOCK

STATE HIGHWAY ADMINISTRATION OF MARYLAND
HIGHWAY INFORMATION SERVICES DIVISION
DATA SUPPORT GROUP

PAGE: 63

STATE HIGHWAY LOCATION REFERENCE

COUNTY: HOWARD
DISTRICT: 7
DATE: 12/31/05

ROUTE NUMBER: US 29 CONTINUED
INVENTORY DIRECTION: NORTH
ROUTE NAME: COLUMBIA PIKE

STATE SYSTEM	FUNCTIONAL CLASS	MEDIAN TYPE	ACCESS CONTROL	NHS	MILEPOINT	MILEPOINT DESCRIPTION	MARKED LANES	SURFACE WIDTH/TYPE*	AADT
STATE PRIMARY	R URB FRWY EXPWY	UNPROTECTED	FULL	NHS	05.210		5	60I	62,225
					05.630	RP 29- 1 RAMP 1 FR US 29 NB TO BROKEN LAND PKWY			
					05.700	RP 29- 6 RAMP 6 FR BROKEN LAND PKWY TO US 29 SB			
					05.880	RP 29- 5 RAMP 5 FR US 29 SB TO BROKEN LAND PKWY			
		POSITIVE BARRIER			05.900				
					05.900	RP 29- 3 RAMP 3 FR BROKEN LAND PKWY TO US 29 NB			
					05.950		5	60J	78,475
					05.950	CO1161 BROKEN LAND PKWY			
					05.950	STRUC #13129			
		UNPROTECTED			05.950	EXIT #18			
					06.020				
					06.020	RP 29- 7 RAMP 7 FR BROKEN LAND PKWY TO US 29 SB			
		POSITIVE BARRIER			06.050				
					06.080	RP 29- 1 RAMP 1 FR US 29 NB TO BROKEN LAND PKWY			
					06.080	STRUC #13128			
					06.090	RP 29- 2 RAMP 2 FR BROKEN LAND PKWY TO US 29 NB			
					06.120	STRUC #13012 PATUXENT RIVER			
		UNPROTECTED			06.241				
					06.330	CO510 SOUTH ENTRANCE RD			
					06.590	CO1124 GALES LA			
					06.600	ATR STATION #0029 (CABINET NB/L)			
		POSITIVE BARRIER			06.610				
					06.610	STRUC #1100133 PEDESTRIAN WALKWAY			
					06.610	MILE MARKER 19.0			
		UNPROTECTED			07.080				
					07.190		4	60J	
					07.190	CO262 OLD COLUMBIA RD			
					07.230		5	72J	
					07.440		6	72I	
					07.470	RP 29- 4 RAMP 4 FR US 29 NB TO MD 175 EB			
					07.470	RP 29- 6 RAMP 6 FR MD 175 EB TO US 29 SB			
					07.690	RP 29- 3 RAMP 3 FR MD 175 EB TO US 29 NB			

*A,B = UNIMPROVED; C = GRADED & DRAINED; D,E = SOIL, GRAVEL, STONE; F,G = LOW TYPE BITUMINOUS
H,I = HIGH TYPE BITUMINOUS; J = CONCRETE; K = BRICK; L = BLOCK

STATE HIGHWAY ADMINISTRATION OF MARYLAND
HIGHWAY INFORMATION SERVICES DIVISION
DATA SUPPORT GROUP

STATE HIGHWAY LOCATION REFERENCE

COUNTY: HOWARD
DISTRICT: 7
DATE: 12/31/05

ROUTE NUMBER: US 29 CONTINUED
INVENTORY DIRECTION: NORTH
ROUTE NAME: COLUMBIA PIKE

STATE SYSTEM	FUNCTIONAL CLASS	MEDIAN TYPE	ACCESS CONTROL	NHS	MILEPOINT	MILEPOINT DESCRIPTION	MARKED LANES	SURFACE WIDTH/TYPE*	AADT
STATE PRIMARY	R URB FRWY EXPWY	UNPROTECTED	FULL	NHS	07.700 RP 29- 5	RAMP 5 FR US 29 SB TO MD 175 EB	6	72I	78,475
					07.740				78,225
					07.740 MD175	PATUXENT PKWY			
					07.740	STRUC #13086			
					07.740	MILE MARKER 20.0			
					07.740	EXIT #20			
					07.790 RP 29- 7	RAMP 7 FR MD 175 WB TO US 29 SB			
					07.790 RP 29- 1	RAMP 1 FR US 29 NB TO MD 175 WB			
					07.940 RP 29- 2	RAMP 2 FR MD 175 WB TO US 29 NB			
					08.100 RP 29- 8	RAMP 8 FR US 29 SB TO MD 175 WB			
					08.320 CO118	DIAMOND BACK DR			
					08.580 RP 29- 4	RAMP 4 FR US 29 NB TO MD 108 EB			
					08.580 RP 29- 6	RAMP 6 FR MD 108 EB TO US 29 SB			
		POSITIVE BARRIER	PARTIAL		08.750		4	48J	
					08.750 RP 29- 5	RAMP 5 FR US 29 SB TO MD 108 EB			
					08.810 RP 29- 3	RAMP 3 FR MD 108 EB TO US 29 NB			
			FULL		08.850		6	72I	104,425
					08.850 MD108	OLD ANNAPOLIS RD			
					08.850	STRUC #13111			
					08.850	EXIT #21			
					08.870 RP 29- 7	RAMP 7 FR MD 108 WB TO US 29 SB			
					08.960 RP 29- 1	RAMP 1 FR US 29 NB TO MD 108 WB			
					09.040 RP 29- 8	RAMP 8 FR US 29 SB TO MD 108 WB			
		UNPROTECTED			09.110				
					09.110 RP 29- 2	RAMP 2 FR MD 108 WB TO US 29 NB			
		POSITIVE BARRIER			09.418				
					09.610 RP 29- 7	RAMP 7 FR MD 100 WB TO US 29 SB			
					09.680	MILE MARKER MM 22.0			
					09.690 RP 29- 4	RAMP 4 FR US 29 NB TO MD 100 EB			
					09.930 RP 29- 7	RAMP 7 FR MD 100 WB TO US 29 SB			
					09.930	STRUC #13119			
					10.050				101,725
					10.050 MD100	NO NAME			
					10.050	STRUC #13121			
					10.050	EXIT #22			

*A,B = UNIMPROVED; C = GRADED & DRAINED; D,E = SOIL, GRAVEL, STONE; F,G = LOW TYPE BITUMINOUS
H,I = HIGH TYPE BITUMINOUS; J = CONCRETE; K = BRICK; L = BLOCK

STATE HIGHWAY ADMINISTRATION OF MARYLAND
HIGHWAY INFORMATION SERVICES DIVISION
DATA SUPPORT GROUP

PAGE: 65

STATE HIGHWAY LOCATION REFERENCE

COUNTY: HOWARD

DISTRICT: 7

DATE: 12/31/05

ROUTE NUMBER: US 29 CONTINUED
INVENTORY DIRECTION: NORTH
ROUTE NAME: COLUMBIA PIKE

STATE SYSTEM	FUNCTIONAL CLASS	MEDIAN TYPE	ACCESS CONTROL	NIIS	MILEPOINT	MILEPOINT DESCRIPTION	MARKED LANES	SURFACE WIDTH/TYPE*	AADT
STATE PRIMARY	R URB FRWY EXPWY	POSITIVE BARRIER	FULL	NIIS	10.120 RP 29- 7	RAMP 7 FR MD 103 WB TO US 29 SB	6	721	101,725
					10.160	MD 100 (WB/L)			
					10.240 MD100	NO NAME			
					10.290 MD103	ST JOHNS LA			
					10.290	STRUC #13122			
					10.290	EXIT #23			
					10.400		7	841	
					10.550 RP 29- 8	RAMP 8 FR US 29 SB TO MD 103 WB			
					10.680 RP 29- 2	RAMP 2 FR MD 103 WB TO US 29 NB			
					10.773		8	1081	
					10.773	MILE MARKER 23.0			
					10.820		8	1041	
					10.890		8	961	
					10.948		7	841	
					11.280 CO278	FREDERICK RD			
					11.280	STRUC #13010			
					11.340		6	721	
					11.340 RP 29- 7	RAMP 7 FR US 40 WB TO US 29 SB			
					11.400 RP 29- 4	RAMP 4 FR US 29 NB TO US 40 EB			
					11.530 RP 29- 7	RAMP 7 FR US 40 WB TO US 29 SB			
					11.530	STRUC #13008			
					11.750 RP 29- 3	RAMP 3 FR US 40 EB TO US 29 NB			
					11.750	MILE MARKER 24.0			
					11.770 RP 29- 5	RAMP 5 FR US 29 SB TO US 40 EB			
					11.820				96,475
					11.820 US 40	BALTO NATIONAL PIKE			
					11.820	STRUC #13011			
					11.820	EXIT #24			
					11.900 RP 29- 1	RAMP 1 FR US 29 NB TO US 40 WB			
					11.930 RP 29- 8	RAMP 8 FR US 29 SB TO US 40 WB			
					12.134 RP 29- 2	RAMP 2 FR US 40 WB TO US 29 NB			
					12.410		5	601	
					12.500		4	481	
					12.639		5	601	
					12.639 RP 70- 6	RAMP 6 FR IS 70 EB TO US 29 SB			

*A,B = UNIMPROVED; C = GRADED & DRAINED; D,E = SOIL, GRAVEL, STONE; F,G = LOW TYPE BITUMINOUS
H,I = HIGH TYPE BITUMINOUS; J = CONCRETE; K = BRICK; L = BLOCK

STATE HIGHWAY ADMINISTRATION OF MARYLAND
HIGHWAY INFORMATION SERVICES DIVISION
DATA SUPPORT GROUP

STATE HIGHWAY LOCATION REFERENCE

COUNTY: HOWARD
DISTRICT: 7
DATE: 12/31/05

ROUTE NUMBER: US 29 CONTINUED
INVENTORY DIRECTION: NORTH
ROUTE NAME: COLUMBIA PIKE

STATE SYSTEM	FUNCTIONAL CLASS	MEDIAN TYPE	ACCESS CONTROL	NIIS	MILEPOINT	MILEPOINT DESCRIPTION	MARKED LANES	SURFACE WIDTH/TYPE*	AADT
STATE PRIMARY	R URB FRWY EXPWY	POSITIVE BARRIER	FULL	NIIS	12.669		4	481	96,475
					12.669 RP 70-7	RAMP 7 FR IS 70 WB TO US 29 SB			
					12.770 RP 70-4	RAMP 4 FR US 29 NB TO IS 70 EB			
					12.770	MILE MARKER 25.0			
					12.780		3	361	18,825
					12.930 RP 70-7	RAMP 7 FR IS 70 WB TO US 29 SB			
					12.930	STRUC #13028			
					13.000		3	401	
					13.054		3	441	
					13.100		4	481	
					13.100 RP 70-5	RAMP 5 FR US 29 SB TO IS 70 EB			
STATE SECONDARY				NOT NIIS	13.130 RP 70-3	RAMP 3 FR IS 70 EB TO US 29 NB			
					13.170				
					13.170 IS 70	NO NAME			
					13.170	STRUC #13048			
					13.170	EXIT #25			
					13.220 RP 70-1	RAMP 1 FR US 29 NB TO IS 70 WB			
					13.291 RP 70-9	RAMP 9 FR US 29 NB TO RAMP 8(TO IS70 WB)			
		UNPROTECTED	PARTIAL		13.360 RP 70-8	RAMP 8 FR US 29 SB TO IS 70 WB			
					13.480				
					13.480 RP 70-2	RAMP 2 FR IS 70 WB TO US 29 NB			
					13.610 MD 99	OLD FREDERICK RD			
					13.610 CO1312	ROGERS AVE			

ROUTE NUMBER: US 40
INVENTORY DIRECTION: EAST
ROUTE NAME: BALTO NATIONAL PIKE

STATE SYSTEM	FUNCTIONAL CLASS	MEDIAN TYPE	ACCESS CONTROL	NIIS	MILEPOINT	MILEPOINT DESCRIPTION	MARKED LANES	SURFACE WIDTH/TYPE*	AADT
STATE SECONDARY	R URB FRWY EXPWY	UNPROTECTED	PARTIAL	NOT NIIS	00.000	CARROLL CO/L	4	481	18,825
					00.000	SEE IS 70 (AHEAD)			
	RUR MINOR ART	POSITIVE BARRIER			12.770				12,175
					12.770 IS 70	NO NAME (BACK)			
					12.770	EXIT #82			

*A,B = UNIMPROVED; C = GRADED & DRAINED; D,E = SOIL, GRAVEL, STONE; F,G = LOW TYPE BITUMINOUS
H,I = HIGH TYPE BITUMINOUS; J = CONCRETE; K = BRICK; L = BLOCK

STATE HIGHWAY ADMINISTRATION OF MARYLAND
HIGHWAY INFORMATION SERVICES DIVISION
DATA SUPPORT GROUP

STATE HIGHWAY LOCATION REFERENCE

COUNTY: HOWARD
DISTRICT: 7
DATE: 12/31/05

ROUTE NUMBER: US 40 CONTINUED
INVENTORY DIRECTION: EAST
ROUTE NAME: BALTO NATIONAL PIKE

STATE SYSTEM	FUNCTIONAL CLASS	MEDIAN TYPE	ACCESS CONTROL	NHS	MILEPOINT	MILEPOINT DESCRIPTION	MARKED LANES	SURFACE WIDTH/TYPE*	AADT
STATE SECONDARY	R	RUR MINOR ART	PARTIAL	NOT NIIS	12.770	END X-REF W/ IS 70	4	481	12,175
		UNPROTECTED			13.020	SPEED LIMIT 55 MPH			
		URB FRWY EXPWY			13.060				
					13.620				15,577
					13.620 CO 70	MARRIOTTSVILLE RD			
					15.130	SPEED LIMIT 45 MPH			
		URB OPA	NONE		15.140	ATR STATION #0014 (CABINET EB/L)			
					15.360				25,375
					15.360 MD144A	FREDERICK RD			
					15.930 CO278	FREDERICK RD			
		CURBED			16.170				48,175
					16.170 CO1063	BETHANY LA			
		UNPROTECTED			16.170 CO 75	CENTENNIAL LA			
					16.450				
					16.560	STRUC #13032 LITTLE PATUXENT RIVER			
					17.340		5	601	
					17.510		6	721	
		CURBED			18.050				
		POSITIVE BARRIER			18.050 CO272	ST JOHNS LA			
					18.110		5	601	
					18.210 RP 29- 8	RAMP 8 FR US 29 SB TO US 40 WB			
					18.260 RP 29- 5	RAMP 5 FR US 29 SB TO US 40 EB			
					18.330				51,275
					18.330 US 29	COLUMBIA PIKE			
					18.330	STRUC #13011			
					18.380		4	481	
					18.380 RP 29- 3	RAMP 3 FR US 40 EB TO US 29 NB			
					18.380 RP 29- 1	RAMP 1 FR US 29 NB TO US 40 WB			
					18.460 RP 29- 7	RAMP 7 FR US 40 WB TO US 29 SB			
					18.460	STRUC #13033			
					18.490 RP 29- 2	RAMP 2 FR US 40 WB TO US 29 NB			
		UNPROTECTED			18.520 RP 29- 7	RAMP 7 FR US 40 WB TO US 29 SB			
					18.610				
					18.610 CO 46	RIDGE RD			
		POSITIVE BARRIER			18.660		5	601	

*A,B = UNIMPROVED; C = GRADED & DRAINED; D,E = SOIL, GRAVEL, STONE; F,G = LOW TYPE BITUMINOUS
H,I = HIGH TYPE BITUMINOUS; J = CONCRETE; K = BRICK; L = BLOCK

STATE HIGHWAY ADMINISTRATION OF MARYLAND
HIGHWAY INFORMATION SERVICES DIVISION
DATA SUPPORT GROUP

STATE HIGHWAY LOCATION REFERENCE

COUNTY: HOWARD
DISTRICT: 7
DATE: 12/31/05

ROUTE NUMBER: US 40 CONTINUED
INVENTORY DIRECTION: EAST
ROUTE NAME: BALTO NATIONAL PIKE

STATE SYSTEM	FUNCTIONAL CLASS	MEDIAN TYPE	ACCESS CONTROL	NHS	MILEPOINT	MILEPOINT DESCRIPTION	MARKED LANES	SURFACE WIDTH/TYPER*	AADT
STATE SECONDARY	R URB OPA	POSITIVE BARRIER	NONE	NOT NHS	18.810		6	721	51,275
		UNPROTECTED			18.810 RP 29- 4	RAMP 4 FR US 29 NB TO US 40 EB			
					18.860				
					19.000				39,975
					19.000 CO1312	ROGERS AVE			
					19.250 OP 37	NORMANDY CENTER DR			
					19.280 MD984	NO NAME			
					19.440		4	481	
		POSITIVE BARRIER			19.490 CO285	NORMANDY DR			
					20.070				
					20.580 SR 2	ENT TO HOLLOFIELD			
					20.580	STRUC #13034			
					21.080	STRUC #3109 PATAPSCO RIVER			
					21.080	BALTIMORE CO/L			

*A,B = UNIMPROVED; C = GRADED & DRAINED; D,E = SOIL, GRAVEL, STONE; F,G = LOW TYPE BITUMINOUS
H,I = HIGH TYPE BITUMINOUS; J = CONCRETE; K = BRICK; L = BLOCK

2005

Calendar Year

HIGHWAY LOCATION REFERENCE


Data as of December 31, 2005

KENT

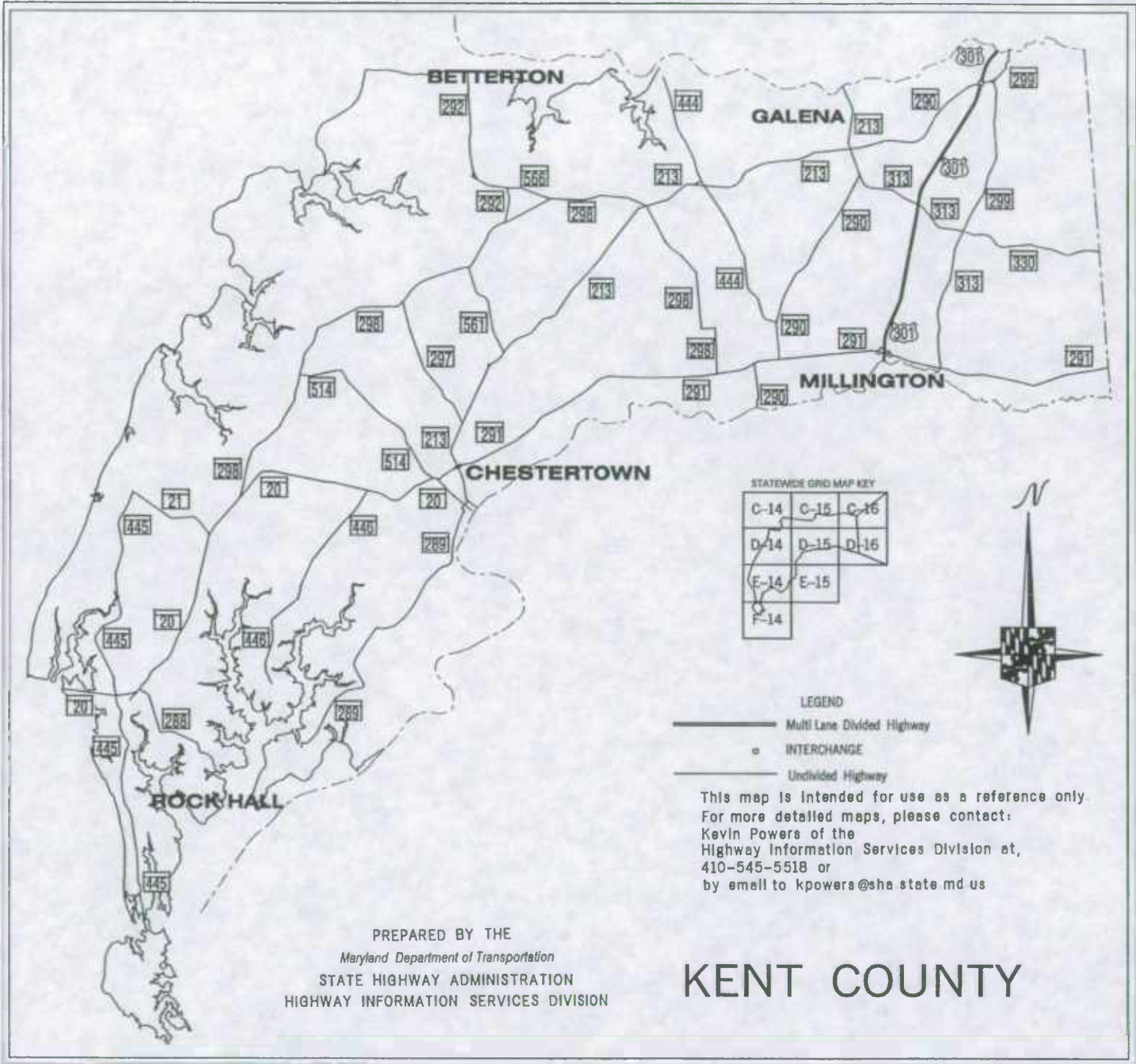
COUNTY

SHA DISTRICT #2

K







STATEWIDE GRID MAP KEY

C-14	C-15	C-16
D-14	D-15	D-16
E-14	E-15	
F-14		


LEGEND

- Multi Lane Divided Highway
- INTERCHANGE
- Undivided Highway

This map is intended for use as a reference only.
 For more detailed maps, please contact:
 Kevin Powers of the
 Highway Information Services Division at,
 410-545-5518 or
 by email to kpowers@sha.state.md.us

PREPARED BY THE
 Maryland Department of Transportation
 STATE HIGHWAY ADMINISTRATION
 HIGHWAY INFORMATION SERVICES DIVISION

KENT COUNTY



ROUTE ALERT LIST

KENT COUNTY

State roads in this county were re-inventoried. Check all routes for possible minor mileage changes.



MARYLAND STATE HIGHWAY ADMINISTRATION
HIGHWAY INFORMATION SERVICES DIVISION
STATE MAINTAINED HIGHWAYS ON THE NATIONAL HIGHWAY SYSTEM
AS OF DECEMBER 31, 2005

COUNTY: KENT

ROUTE	MAINLINE	BEG DESCRIPTION	END DESCRIPTION	NHS TYPE	
US 301	MAINLINE	0.000	QUEEN ANNES CO/L	CECIL CO/L	NHS SYSTEM



STATE HIGHWAY ADMINISTRATION OF MARYLAND
HIGHWAY INFORMATION SERVICES DIVISION
DATA SUPPORT GROUP

PAGE: 1

STATE HIGHWAY LOCATION REFERENCE

COUNTY: KENT
DISTRICT: 2
DATE: 12/31/05

ROUTE NUMBER: MD 20
INVENTORY DIRECTION: EAST
ROUTE NAME: ROCK HALL AVE

STATE SYSTEM	FUNCTIONAL CLASS	MEDIAN TYPE	ACCESS CONTROL	NHS	MILEPOINT	MILEPOINT DESCRIPTION	MARKED LANES	SURFACE WIDTH/TYPE*	AADT
STATE SECONDARY	U	RUR MAJ COLL.	NONE	NOT NHS	00.000		2	22I	4,825
					00.000	ROCK HALL AVE (BACK)			
					00.000	BEACH RD			
					00.225	SPEED LIMIT 30 MPH			
		RUR MINOR ART			01.380				
					01.380	N MAIN ST			
		CENTER TLA (UNDIV)			01.400		2	24I	
NAME: ROCK HALL RD	R				01.840	OUT CORP LMNTS ROCK HALL			
		NONE (UNDIV)			01.880				
					01.880	E SHARP ST			
					02.030	CROSBY RD			
					02.105	SPEED LIMIT 40 MPH			
					03.560	SPEED LIMIT 50 MPH			
					05.400		2	22I	
					05.400	STRUC #14001 SHIPYARD CREEK			
					06.600				5,625
					06.600	TOI CHESTER BEACH RD			
					06.600	SANDY BOTTOM RD			
					07.850	NO NAME			
					07.930				4,625
					07.930	FAIRLEE RD			
NAME: CHESTERTOWN RD					08.700	OLD FAIRLEE RD			
					08.730		2	24I	
					08.770		2	22I	
					11.600				8,425
					11.600	BROAD NECK RD			
					12.450	STRUC #14002 EAST FORK			
					13.140	SPEED LIMIT 40 MPH			
		URB OPA			13.480		2	30I	
					13.550				
					13.550	FLATLAND RD			
					13.610	IN CORP LMNTS CHESTERTOWN			
					13.610	STRUC #14003 RADCLIFF CREEK			
					13.623	SPEED LIMIT 25 MPH			

*A,B = UNIMPROVED; C = GRADED & DRAINED; D,E = SOIL, GRAVEL, STONE; F,G = LOW TYPE BITUMINOUS
H,I = HIGH TYPE BITUMINOUS; J = CONCRETE; K = BRICK; L = BLOCK

STATE HIGHWAY LOCATION REFERENCE

COUNTY: KENT
DISTRICT: 2
DATE: 12/31/05

ROUTE NUMBER: MD 20 CONTINUED
INVENTORY DIRECTION: EAST
ROUTE NAME: CHESTERTOWN RD

STATE SYSTEM	FUNCTIONAL CLASS	MEDIAN TYPE	ACCESS CONTROL	NHS	MILEPOINT	MILEPOINT DESCRIPTION	MARKED LANES	SURFACE WIDTH/TYPE*	AADT
STATE SECONDARY	U URB OPA	NONE (UNDIV)	NONE	NOT NHS	13.655		2	221	8,425
					13.710		2	241	
					13.710	SPUR FR MD 291			
					13.740 MD291	MORGNEC RD			
					13.740 MUI50	HIGH ST (AHEAD)			

ROUTE NUMBER: MD 21
INVENTORY DIRECTION: EAST
ROUTE NAME: TOLCHESTER BEACH RD

STATE SYSTEM	FUNCTIONAL CLASS	MEDIAN TYPE	ACCESS CONTROL	NHS	MILEPOINT	MILEPOINT DESCRIPTION	MARKED LANES	SURFACE WIDTH/TYPE*	AADT
STATE SECONDARY	R RUR MINOR COLL	NONE (UNDIV)	NONE	NOT NHS	00.000		2	231	1,225
					00.000 CO359	TOLCHESTER BEACH RD (BACK)			
					00.000 MD445	TOLCHESTER RD			
					00.050	SPEED LIMIT 50 MPH			
					02.420 MD 20	ROCK HALL RD			
					02.420 CO 79	SANDY BOTTOM RD (AHEAD)			

ROUTE NUMBER: MD 213
INVENTORY DIRECTION: NORTH
ROUTE NAME: MAPLE AVE

STATE SYSTEM	FUNCTIONAL CLASS	MEDIAN TYPE	ACCESS CONTROL	NHS	MILEPOINT	MILEPOINT DESCRIPTION	MARKED LANES	SURFACE WIDTH/TYPE*	AADT
STATE SECONDARY	R URB OPA	NONE (UNDIV)	NONE	NOT NHS	00.000		2	24J	14,875
					00.000	QUEEN ANNES CO/L			
					00.000	STRUC #14027 CHESTER RIVER			
					00.040	SPEED LIMIT 25 MPH			
	U				00.140		2	20I	
					00.140	IN CORP LMTS CHESTERTOWN			
					00.190		2	25I	
					00.260		2	36I	
					00.340		2	26I	
					00.370				21,150
					00.370 MD289	CROSS ST			
					00.430 MU340	SPRING AVE			

NAME: WASHINGTON AVE

*A,B = UNIMPROVED; C = GRADED & DRAINED; D,E = SOIL, GRAVEL, STONE; F,G = LOW TYPE BITUMINOUS
H,I = HIGH TYPE BITUMINOUS; J = CONCRETE; K = BRICK; L = BLOCK

STATE HIGHWAY ADMINISTRATION OF MARYLAND
HIGHWAY INFORMATION SERVICES DIVISION
DATA SUPPORT GROUP

STATE HIGHWAY LOCATION REFERENCE

COUNTY: KENT
DISTRICT: 2
DATE: 12/31/05

ROUTE NUMBER: MD 213 CONTINUED
INVENTORY DIRECTION: NORTH
ROUTE NAME: WASHINGTON AVE

STATE SYSTEM	FUNCTIONAL CLASS	MEDIAN TYPE	ACCESS CONTROL	NHS	MILEPOINT	MILEPOINT DESCRIPTION	MARKED LANES	SURFACE WIDTH/TYPE*	AADT
STATE SECONDARY	U URB OPA	NONE (UNDIV)	NONE	NOT NHS	00.440		2	24I	21,150
					00.470		2	32I	
					00.580		2	36I	
					00.590	SPEED LIMIT 25 MPH			
		PAINTED			00.690		2	28I	
		NONE (UNDIV)			00.715		2	24I	
					00.740	MU 40 CAMPUS AVE			
					00.774		2	32I	
					00.800		2	24I	
					00.825		2	36I	
		PAINTED			00.950		2	28I	
		NONE (UNDIV)			00.990		2	27I	
		CENTER TLA (UNDIV)			01.060				
					01.060	SPEED LIMIT 30 MPH			
		NONE (UNDIV)			01.230				
					01.250		2	36I	
					01.270		2	24I	
					01.320				18,150
					01.320	MD291 MORGNEC RD			
		CENTER TLA (UNDIV)			01.370		2	22I	
					01.390	SPEED LIMIT 40 MPH			
					01.520		2	24I	
					01.780		2	22I	
					01.780	OUT CORP LMTS CHESTERTOWN			
		NONE (UNDIV)			01.920		2	24I	
		CENTER TLA (UNDIV)			01.975				
					02.040	SPEED LIMIT 45 MPH			
		NONE (UNDIV)			02.090				
	RUR MINOR ART				02.130				
		PAINTED			02.415				
		NONE (UNDIV)			02.490				
					02.550				
					02.550	MD297 WORTON RD	2	36I	6,850
					02.590		2	24I	

*A,B = UNIMPROVED; C = GRADED & DRAINED; D,E = SOIL, GRAVEL, STONE; F,G = LOW TYPE BITUMINOUS
H,I = HIGH TYPE BITUMINOUS; J = CONCRETE; K = BRICK; L = BLOCK

STATE HIGHWAY ADMINISTRATION OF MARYLAND
 HIGHWAY INFORMATION SERVICES DIVISION
 DATA SUPPORT GROUP

STATE HIGHWAY LOCATION REFERENCE

COUNTY: KENT
 DISTRICT: 2
 DATE: 12/31/05

ROUTE NUMBER: MD 213 CONTINUED
 INVENTORY DIRECTION: NORTH
 ROUTE NAME: AUGUSTINE HERMAN HWY

STATE SYSTEM	FUNCTIONAL CLASS	MEDIAN TYPE	ACCESS CONTROL	NIIS	MILEPOINT	MILEPOINT DESCRIPTION	MARKED LANES	SURFACE WIDTH/TYPE*	AADT
STATE SECONDARY	R RUR MINOR ART	NONE (UNDIV)	NONE	NOT NIIS	02.620	SPEED LIMIT 55 MPH	2	241	6,850
					04.200 MD855A	NO NAME			
					04.253	STRUC #1402600 BR OF MORGAN CREEK			
					04.760				4,350
					04.760 MD561	IIASSENGERS CORNER RD			
					06.360	STRUC #14008 MORGAN CREEK			
					07.370				4,250
					07.370 CO395	STILL POND RD			
					07.960	SPEED LIMIT 55 MPH			
					08.240	SPEED LIMIT 40 MPH			
					08.650	SPEED LIMIT 30 MPH			
					08.940	R/R #MDDE 526 438 V			
					09.090	SPEED LIMIT 40 MPH			
					09.230	SPEED LIMIT 55 MPH			
					10.080 MD855	NO NAME			
					10.130 MD855	NO NAME			
					10.310				5,950
					10.310 MD298	BROWNTOWN RD			
					11.900 MD449	SHALLCROSS WHARF RD			
					11.970 MD444A	NO NAME			
					11.990				5,450
					11.990 MD444	KENTMORE PARK RD			
					13.310				5,750
					13.310 CO 31	VANSANTS CORNER RD			
					14.210	STRUC #14007 WOODLAND CREEK			
					15.750	SPEED LIMIT 40 MPH			
NAME: W CROSS ST	U				15.870	IN CORP LMTS GALENA			
					15.880	SPEED LIMIT 25 MPH			
					16.040		2	281	
STATE PRIMARY					16.120		2	221	5,636
NAME: N MAIN ST					16.120 MD290	E CROSS ST			
					16.120 MD313A	S MAIN ST			
					16.220		2	241	
NAME: AUGUSTINE HERMAN HWY	R				16.610	OUT CORP LMTS GALENA			

*A,B = UNIMPROVED; C = GRADED & DRAINED; D,E = SOIL, GRAVEL, STONE; F,G = LOW TYPE BITUMINOUS
 H,I = HIGH TYPE BITUMINOUS; J = CONCRETE; K = BRICK; L = BLOCK

STATE HIGHWAY ADMINISTRATION OF MARYLAND
HIGHWAY INFORMATION SERVICES DIVISION
DATA SUPPORT GROUP

STATE HIGHWAY LOCATION REFERENCE

COUNTY: KENT
DISTRICT: 2
DATE: 12/31/05

ROUTE NUMBER: MD 213 CONTINUED

INVENTORY DIRECTION: NORTH

ROUTE NAME: AUGUSTINE HERMAN HWY

STATE SYSTEM	FUNCTIONAL CLASS	MEDIAN TYPE	ACCESS CONTROL	NHS	MILEPOINT	MILEPOINT DESCRIPTION	MARKED LANES	SURFACE WIDTH/TYPE*	AADT
STATE PRIMARY	R RUR MINOR ART	NONE (UNDIV)	NONE	NOT NHS	16.660	SPEED LIMIT 35 MPH	2	24I	5,636
					16.820	SPEED LIMIT 45 MPH			
					17.260	ATR STATION #0015 (CABINET NB/L)			
					17.380 CO 50	GEORGETOWN CEMETERY RD			
					17.400	SPEED LIMIT 30 MPH			
					17.610		2	26I	
					17.730		2	27I	
					17.800		2	24J	
					17.870	STRUC #14006 SASSAFRAS RIVER			
					17.870	CECIL CO/L			

ROUTE NUMBER: MD 288

INVENTORY DIRECTION: EAST

ROUTE NAME: CROSBY RD

STATE SYSTEM	FUNCTIONAL CLASS	MEDIAN TYPE	ACCESS CONTROL	NHS	MILEPOINT	MILEPOINT DESCRIPTION	MARKED LANES	SURFACE WIDTH/TYPE*	AADT
STATE SECONDARY	R RUR LOCAL	NONE (UNDIV)	NONE	NOT NHS	00.000		2	20I	1,025
					00.000 MD 20	ROCK HALL RD			
					00.050	SPEED LIMIT 40 MPH			
					01.500	SPEED LIMIT 50 MPH			
					02.220	SPEED LIMIT 30 MPH			
					02.590				925
					02.930		2	18I	
					03.330	ENT TO LONG COVE PUBLIC LANDING			

ROUTE NUMBER: MD 289

INVENTORY DIRECTION: NORTH

ROUTE NAME: QUAKER NECK RD

STATE SYSTEM	FUNCTIONAL CLASS	MEDIAN TYPE	ACCESS CONTROL	NHS	MILEPOINT	MILEPOINT DESCRIPTION	MARKED LANES	SURFACE WIDTH/TYPE*	AADT
STATE SECONDARY	R RUR LOCAL	NONE (UNDIV)	NONE	NOT NHS	00.000		2	20I	525
					00.000 CO 92	CLIFFS CITY RD (BACK)			
					00.000 CO 93	LANDS END RD			
					00.570	SPEED LIMIT 50 MPH			
	RUR MINOR COLL				02.470				

*A,B = UNIMPROVED; C = GRADED & DRAINED; D,E = SOIL, GRAVEL, STONE; F,G = LOW TYPE BITUMINOUS
H,I = HIGH TYPE BITUMINOUS; J = CONCRETE; K = BRICK; L = BLOCK

STATE HIGHWAY ADMINISTRATION OF MARYLAND
HIGHWAY INFORMATION SERVICES DIVISION
DATA SUPPORT GROUP

STATE HIGHWAY LOCATION REFERENCE

COUNTY: KENT
DISTRICT: 2
DATE: 12/31/05

ROUTE NUMBER: MD 289 CONTINUED
INVENTORY DIRECTION: NORTH
ROUTE NAME: QUAKER NECK RD

STATE SYSTEM	FUNCTIONAL CLASS	MEDIAN TYPE	ACCESS CONTROL	NHS	MILEPOINT	MILEPOINT DESCRIPTION	MARKED LANES	SURFACE WIDTH/TYPE*	AADT
STATE SECONDARY	R	RUR MINOR COLL	NONE	NOT NHS	02.470 CO 91	JOHNSONTOWN RD	2	201	525
					03.910		2	221	1,025
					03.910 CO396	QUAKER NECK LANDING RD			
					04.120	SPEED LIMIT 30 MPH			
		RUR MAJ COLL			04.320				
					04.510	SPEED LIMIT 50 MPH			
					06.530				3,225
					06.530 CO397	WILKINS LA			
					06.560	SPEED LIMIT 40 MPH			
		URB MINOR ART			07.210				
					08.010	STRUC #14009 RADCLIFF CREEK			
		U			08.310	IN CORP LMTS CHESTERTOWN			
					08.380	SPEED LIMIT 25 MPH			
					08.440		2	281	
					08.570		2	241	
					08.610		2	331	
					08.610 MU 50	CANNON ST			
					08.680				
					08.680 MU150	HIGH ST			
					08.700		2	281	
					08.720		2	221	
					08.800		2	251	
					08.830 MD213	MAPLE AVE			
					08.830 MU220	PHILOSOPHERS TERR (AHEAD)			

NAME: CROSS ST

ROUTE NUMBER: MD 290
INVENTORY DIRECTION: NORTH
ROUTE NAME: CRUMPTON RD

STATE SYSTEM	FUNCTIONAL CLASS	MEDIAN TYPE	ACCESS CONTROL	NHS	MILEPOINT	MILEPOINT DESCRIPTION	MARKED LANES	SURFACE WIDTH/TYPE*	AADT
STATE SECONDARY	R	RUR MINOR COLL	NONE	NOT NHS	00.000		2	221	2,275
					00.000	QUEEN ANNES CO/L			
					00.000	STRUC #14013 CHESTER RIVER			
					00.150	SPEED LIMIT 50 MPH			
					01.110 MD291	RIVER RD			

*A, B = UNIMPROVED; C = GRADED & DRAINED; D, E = SOIL, GRAVEL, STONE; F, G = LOW TYPE BITUMINOUS
H, I = HIGH TYPE BITUMINOUS; J = CONCRETE; K = BRICK; L = BLOCK

STATE HIGHWAY ADMINISTRATION OF MARYLAND
HIGHWAY INFORMATION SERVICES DIVISION
DATA SUPPORT GROUP

STATE HIGHWAY LOCATION REFERENCE

COUNTY: KENT
DISTRICT: 2
DATE: 12/31/05

ROUTE NUMBER: MD 290 CONTINUED
INVENTORY DIRECTION: NORTH
ROUTE NAME: CRUMPTON RD

STATE SYSTEM	FUNCTIONAL CLASS	MEDIAN TYPE	ACCESS CONTROL	NIIS	MILEPOINT	MILEPOINT DESCRIPTION	MARKED LANES	SURFACE WIDTH/TYPE*	AADT
STATE SECONDARY	R RUR MINOR COLL	NONE (UNDIV)	NONE	NOT NHS	01.110	BEG X-REF W/ MD 291	2	221	2,275
					01.780		2	201	1,475
					01.780 MD291	RIVER RD			
					01.780	END X-REF W/ MD 291			
					02.760 MD444	LOCUST GROVE RD			
					05.540	R/R #MDDE 526 433 L			
					05.880		2	221	
					06.980		2	241	
					07.240 MD313A	MASSEY GALENA RD			
					07.240	BEG X-REF W/ MD 313-A			
					07.960		3	311	1,875
					07.960 MD313A	S MAIN ST			
					07.960 MD213	N MAIN ST			
					07.960	END X-REF W/ MD 313-A			
					08.000		2	241	
					08.175	SPEED LIMIT 40 MPH			
					08.210	OUT CORP LMTS GALENA			
					08.460	SPEED LIMIT 50 MPH			
					08.560	STRUC #14012 MILL CREEK			
					09.080 CO 9	GREGG NECK RD			
					10.130	STRUC #14011 SWANTOWN CREEK			
					11.810	STRUC #14010 JACOBS CREEK			
					11.940 RP301- 6	RAMP 6 FR MD 290 EB TO US 301 SB			
					11.990 RP301- 8	RAMP 8 FR US 301 SB TO MD 290 WB			
					12.040				
					12.040 US301	BLUE STAR MEMORIAL HWY			
					12.040	STRUC #14005			
					12.090 RP301- 4	RAMP 4 FR US 301 NB TO MD 290 EB			
					12.150 RP301- 2	RAMP 2 FR MD 290 WB TO US 301 NB			
					12.400 MD299	GALENA SASSAFRAS RD			

*A,B = UNIMPROVED; C = GRADED & DRAINED; D,E = SOIL, GRAVEL, STONE; F,G = LOW TYPE BITUMINOUS
H,I = HIGH TYPE BITUMINOUS; J = CONCRETE; K = BRICK; L = BLOCK

STATE HIGHWAY ADMINISTRATION OF MARYLAND
HIGHWAY INFORMATION SERVICES DIVISION
DATA SUPPORT GROUP

STATE HIGHWAY LOCATION REFERENCE

COUNTY: KENT
DISTRICT: 2
DATE: 12/31/05

ROUTE NUMBER: MD 291
INVENTORY DIRECTION: EAST
ROUTE NAME: MORGNEC RD

STATE SYSTEM	FUNCTIONAL CLASS	MEDIAN TYPE	ACCESS CONTROL	NHS	MILEPOINT	MILEPOINT DESCRIPTION	MARKED LANES	SURFACE WIDTH/TYPE*	AADT
STATE SECONDARY	U URB OPA	CURBED	NONE	NOT NHS	00.000				
					00.000 MD 20	CHESTERTOWN RD	2	35I	15,975
		NONE (UNDIV)			00.000 MUI50	HIGH ST			
					00.025		2	26I	
					00.068	SPEED LIMIT 40 MPH			
					00.105		2	24I	
					00.142		2	26I	
		CURBED			00.380	R/R #MDDE 526 447 U			
					00.470		2	28I	
					00.550		2	44I	
	URB MINOR ART				00.565		2	26I	
					00.600				6,575
					00.600 MD213	WASHINGTON AVE			
					00.650		2	36I	
					00.670		2	30I	
					00.705		2	28I	
		NONE (UNDIV)			00.705	SPEED LIMIT 30 MPH			
					00.730		2	25I	
					00.850		2	26I	
					00.870		2	24I	
					00.930		2	28I	
					00.940	SPEED LIMIT 30 MPH			
	R RUR MAJ COLL				00.965		2	24I	
					01.010				
					01.010	OUT CORP LMTS CHESTERTOWN			
					01.158	SPEED LIMIT 45 MPH			
					01.480		2	25I	
					01.480	SPEED LIMIT 55 MPH			
					02.430	STRUC #14022 MORGAN CREEK			
NAME: RIVER RD					05.040				3,975
					05.040 CO 18	MORGNEC RD			
					08.150				4,375
					08.150 MD298	CHERRY LA			
					08.183	SPEED LIMIT 55 MPH			
					08.350	STRUC #14028 BR OF CHESTER RIVER			

*A,B = UNIMPROVED; C = GRADED & DRAINED; D,E = SOIL, GRAVEL, STONE; F,G = LOW TYPE BITUMINOUS
H,I = HIGH TYPE BITUMINOUS; J = CONCRETE; K = BRICK; L = BLOCK

STATE HIGHWAY ADMINISTRATION OF MARYLAND
HIGHWAY INFORMATION SERVICES DIVISION
DATA SUPPORT GROUP

STATE HIGHWAY LOCATION REFERENCE

COUNTY: KENT
DISTRICT: 2
DATE: 12/31/05

ROUTE NUMBER: MD 291 CONTINUED

INVENTORY DIRECTION: EAST

ROUTE NAME: RIVER RD

STATE SYSTEM	FUNCTIONAL CLASS	MEDIAN TYPE	ACCESS CONTROL	NHS	MILEPOINT	MILEPOINT DESCRIPTION	MARKED LANES	SURFACE WIDTH/TYP*	AADT
STATE SECONDARY	R RUR MAJ COLL	NONE (UNDIV)	NONE	NOT NHS	09.150 MD290	CRUMPTON RD	2	251	4,375
					09.820				3,175
					09.820 MD290	CRUMPTON RD			
					12.360	STRUC #14014 MILLS BRANCH			
		CURBED			12.385		2	281	
		ROUNDABOUT			12.400		2	301	
					12.400	BEGIN ROUNDABOUT			
					12.420 MD701A	EDGE RD			
					12.420	ROUNDABOUT			
		CURBED			12.430		2	281	
					12.430	END ROUNDABOUT			
		NONE (UNDIV)			12.440		2	241	
					12.550		2	221	2,675
					12.550 US301	BLUE STAR MEMORIAL HWY			
					12.550	STRUC # 14030			
					12.550	EXIT #112			
		CURBED			12.610		2	321	
		ROUNDABOUT			12.620		2	301	
					12.620	BEGIN ROUNDABOUT			
					12.630 MD701	HOWARD JOHNSON RD			
					12.630	ROUNDABOUT			
		CURBED			12.640		2	331	
					12.640	END ROUNDABOUT			
		NONE (UNDIV)			12.650		2	221	
					12.680	SPEED LIMIT 40 MPH			
					12.700		2	241	
					12.920		2	221	
					13.610	SPEED LIMIT 25 MPH			
NAME: CYPRESS ST	U				13.640	IN CORP LMTS MILLINGTON			
					13.820		2	261	
					14.080		2	221	2,175
					14.080 MD313	SASSAFRAS ST			
					14.130	R/R #MDDE 526 419 R			
	R				14.290		2	241	
NAME: CYPRESS RD					14.290	OUT CORP LMTS MILLINGTON			

*A,B = UNIMPROVED; C = GRADED & DRAINED; D,E = SOIL, GRAVEL, STONE; F,G = LOW TYPE BITUMINOUS
H,I = HIGH TYPE BITUMINOUS; J = CONCRETE; K = BRICK; L = BLOCK

STATE HIGHWAY ADMINISTRATION OF MARYLAND
HIGHWAY INFORMATION SERVICES DIVISION
DATA SUPPORT GROUP

STATE HIGHWAY LOCATION REFERENCE

COUNTY: KENT
DISTRICT: 2
DATE: 12/31/05

ROUTE NUMBER: MD 291 CONTINUED
INVENTORY DIRECTION: EAST
ROUTE NAME: CYPRESS RD

STATE SYSTEM	FUNCTIONAL CLASS	MEDIAN TYPE	ACCESS CONTROL	NIIS	MILEPOINT	MILEPOINT DESCRIPTION	MARKED LANES	SURFACE WIDTH/TYPE*	AADT
STATE SECONDARY	R RUR MAJ COLL	NONE (UNDIV)	NONE	NOT NHS	14.320	STRUC #14015 CYPRESS BRANCH	2	24I	2,175
					14.330	SPEED LIMIT 40 MPH			
					14.930	SPEED LIMIT 50 MPH			
					15.470				1,875
					18.570	DELAWARE ST/L			

ROUTE NUMBER: MD 292
INVENTORY DIRECTION: NORTH
ROUTE NAME: STILL POND RD

STATE SYSTEM	FUNCTIONAL CLASS	MEDIAN TYPE	ACCESS CONTROL	NHS	MILEPOINT	MILEPOINT DESCRIPTION	MARKED LANES	SURFACE WIDTH/TYPE*	AADT
STATE SECONDARY	R RUR MAJ COLL	NONE (UNDIV)	NONE	NOT NHS	00.000		2	22I	1,350
					00.000 CO395	STILL POND RD (BACK)			
					00.000 MD298	LAMBS MEADOW RD			
					00.166	SPEED LIMIT 50 MPH			
					00.418	SPEED LIMIT 40 MPH			
					00.570	SPEED LIMIT 25 MPH			
					00.930		2	21I	1,550
					00.930 MD566	STILLPOND IIARMONY RD			
					01.040		2	24I	
					01.340	SPEED LIMIT 35 MPH			
					01.580	SPEED LIMIT 50 MPH			
					01.760 MD864	BESSICKS CORNER RD			
					01.860 MD864	BESSICKS CORNER RD			
					03.800	SPEED LIMIT 40 MPH			
					03.960	SPEED LIMIT 25 MPH			
					04.015		2	22K	
					04.040				
					04.040	IN CORP LMETS BETTERTON			
					04.040 MU 85	HOWELL POINT RD			
					04.050		2	22I	
					04.130		2	20I	
					04.280		2	22I	
					04.470		2	20I	
					04.560				

NAME: MAIN ST

U RUR MINOR COLL

RUR LOCAL

*A,B = UNIMPROVED; C = GRADED & DRAINED; D,E = SOIL, GRAVEL, STONE; F,G = LOW TYPE BITUMINOUS
H,I = HIGH TYPE BITUMINOUS; J = CONCRETE; K = BRICK; L = BLOCK

STATE HIGHWAY ADMINISTRATION OF MARYLAND
HIGHWAY INFORMATION SERVICES DIVISION
DATA SUPPORT GROUP

STATE HIGHWAY LOCATION REFERENCE

COUNTY: KENT
DISTRICT: 2
DATE: 12/31/05

ROUTE NUMBER: MD 292 CONTINUED
INVENTORY DIRECTION: NORTH
ROUTE NAME: MAIN ST

STATE SYSTEM	FUNCTIONAL CLASS	MEDIAN TYPE	ACCESS CONTROL	NHS	MILEPOINT	MILEPOINT DESCRIPTION	MARKED LANES	SURFACE WIDTH/TYPE*	AADT
STATE SECONDARY	U RUR LOCAL	NONE (UNDIV)	NONE	NOT NHS	04.560 MU 30	ERICSSON AVE	2	201	1,550
					04.610	ROAD END			

ROUTE NUMBER: MD 297
INVENTORY DIRECTION: NORTH
ROUTE NAME: WORTON RD

STATE SYSTEM	FUNCTIONAL CLASS	MEDIAN TYPE	ACCESS CONTROL	NHS	MILEPOINT	MILEPOINT DESCRIPTION	MARKED LANES	SURFACE WIDTH/TYPE*	AADT
STATE SECONDARY	R RUR MAJ COLL	NONE (UNDIV)	NONE	NOT NHS	00.000		2	241	2,525
					00.000 MD213	AUGUSTINE HERMAN HWY			
					00.120	SPEED LIMIT 50 MPH			
					01.480		2	221	
					02.110	SPEED LIMIT 40 MPH			
					02.470	SPEED LIMIT 30 MPH			
					02.850	R/R #MDDE 526 442 K			
					03.590 MD298	LAMBS MEADOW RD			
					03.590 CO393	SMITHVILLE RD (AHEAD)			

ROUTE NUMBER: MD 298
INVENTORY DIRECTION: EAST
ROUTE NAME: FAIRLEE RD

STATE SYSTEM	FUNCTIONAL CLASS	MEDIAN TYPE	ACCESS CONTROL	NHS	MILEPOINT	MILEPOINT DESCRIPTION	MARKED LANES	SURFACE WIDTH/TYPE*	AADT
STATE SECONDARY	R RUR MAJ COLL	NONE (UNDIV)	NONE	NOT NHS	00.000		2	241	2,450
					00.000 MD 20	ROCK HALL RD			
					00.020 MD298B	NO NAME			
					00.100	SPEED LIMIT 50 MPH			
					00.370	SPEED LIMIT 25 MPH			
					00.830	SPEED LIMIT 30 MPH			
					01.250		2	221	
					01.350	SPEED LIMIT 50 MPH			
					03.660 MD514	MELITOTA RD			
					04.040 CO 63	BUCK NECK RD			
					04.161	DRAINAGE STRUC #14080X0			
					04.900				2,650

NAME: LAMBS MEADOW RD

*A,B = UNIMPROVED; C = GRADED & DRAINED; D,E = SOIL, GRAVEL, STONE; F,G = LOW TYPE BITUMINOUS
H,I = HIGH TYPE BITUMINOUS; J = CONCRETE; K = BRICK; L = BLOCK

STATE HIGHWAY ADMINISTRATION OF MARYLAND
HIGHWAY INFORMATION SERVICES DIVISION
DATA SUPPORT GROUP

STATE HIGHWAY LOCATION REFERENCE

COUNTY: KENT
DISTRICT: 2
DATE: 12/31/05

ROUTE NUMBER: MD 298 CONTINUED
INVENTORY DIRECTION: EAST
ROUTE NAME: LAMBS MEADOW RD

STATE SYSTEM	FUNCTIONAL CLASS	MEDIAN TYPE	ACCESS CONTROL	NIIS	MILEPOINT	MILEPOINT DESCRIPTION	MARKED LANES	SURFACE WIDTH/TYPE*	AADT
STATE SECONDARY	R RUR MAJ COLL	NONE (UNDIV)	NONE	NOT NIIS	04.900 CO 64	HANESVILLE RD	2	221	2,650
					06.405	SPEED LIMIT 40 MPH			
					06.537	SPEED LIMIT 30 MPH			
					07.390				2,250
					07.390 MD297	WORTON RD			
					07.390 CO393	SMITHVILLE RD			
					07.600	SPEED LIMIT 40 MPH			
					07.784	SPEED LIMIT 50 MPH			
					08.150 CO 57	COOPERS LA			
					09.430				3,450
					09.430 MD561	HASSENGERS CORNER RD			
					09.450 MD856	OLD LYNCH RD			
					09.530 MD856	OLD LYNCH RD			
					10.990				1,750
					10.990 MD292	STILL POND RD			
					10.990 CO395	STILL POND RD			
					12.310				2,350
					12.310 MD566	STILLPOND HARMONY RD			
					13.610				2,250
					13.610 CO 42	TURNERS CREEK RD			
	RUR MINOR COLL				14.910		2	241	
NAME: BROWNTOWN RD					14.910 MD213	AUGUSTINE HERMAN HWY			
					15.000		2	221	
					15.900		2	201	
					15.900	R/R #MDDE 526 437 N			
NAME: OLD MORGNEC RD					18.580 CO 18	MORGNEC RD			
					18.580	STOP SIGN			
NAME: CHERRY LA					18.950 CO307	MORGNEC RD			
					18.992	SPEED LIMIT 50 MPH			
					20.140 MD291	RIVER RD			

*A,B = UNIMPROVED; C = GRADED & DRAINED; D,E = SOIL, GRAVEL, STONE; F,G = LOW TYPE BITUMINOUS
H,I = HIGH TYPE BITUMINOUS; J = CONCRETE; K = BRICK; L = BLOCK

STATE HIGHWAY ADMINISTRATION OF MARYLAND
HIGHWAY INFORMATION SERVICES DIVISION
DATA SUPPORT GROUP

PAGE: 13

STATE HIGHWAY LOCATION REFERENCE

COUNTY: KENT
DISTRICT: 2
DATE: 12/31/05

ROUTE NUMBER: MD 298B
INVENTORY DIRECTION: SOUTH
ROUTE NAME: NO NAME

STATE SYSTEM	FUNCTIONAL CLASS	MEDIAN TYPE	ACCESS CONTROL	NHS	MILEPOINT	MILEPOINT DESCRIPTION	MARKED LANES	SURFACE WIDTH/TYPE*	AADT
STATE SECONDARY	R RUR LOCAL	NONE (UNDIV)	NONE	NOT NHS	00.000		1	121	0
					00.000 MD298	FAIRLEE RD			
					00.060		1	151	
					00.080 MD 20	ROCK HALL RD			

ROUTE NUMBER: MD 299
INVENTORY DIRECTION: NORTH
ROUTE NAME: MASSEY RD

STATE SYSTEM	FUNCTIONAL CLASS	MEDIAN TYPE	ACCESS CONTROL	NHS	MILEPOINT	MILEPOINT DESCRIPTION	MARKED LANES	SURFACE WIDTH/TYPE*	AADT
STATE SECONDARY	R RUR MINOR COLL	NONE (UNDIV)	NONE	NOT NHS	00.000		2	231	1,350
					00.000 MD330	MASSEY DELAWARE LINE RD			
					00.000 MD313	MASSEY GALENA RD			
					00.030		2	221	
					00.040	R/R #MDDE 526 428 P			
					00.100	SPEED LIMIT 40 MPH			
					00.295	SPEED LIMIT 50 MPH			
					02.940	STRUC #14018 JACOBS CREEK			
					04.210				1,050
					04.210 MD290	GALENA SASSAFRAS RD			
					04.390	SPEED LIMIT 30 MPH			
					04.720		2	201	
					04.720	STRUC #14017 HERRING BRANCH			
					04.850 CO 1	SASSAFRAS CALDWELL RD			
					05.042	SPEED LIMIT 50 MPH			
					05.180	STRUC #14016 SASSAFRAS RIVER			
					05.180	CECIL CO/L			

NAME: GALENA
SASSAFRAS RD

ROUTE NUMBER: MD 313
INVENTORY DIRECTION: NORTH
ROUTE NAME: SASSAFRAS ST

STATE SYSTEM	FUNCTIONAL CLASS	MEDIAN TYPE	ACCESS CONTROL	NHS	MILEPOINT	MILEPOINT DESCRIPTION	MARKED LANES	SURFACE WIDTH/TYPE*	AADT
STATE SECONDARY	U RUR MAJ COLL	NONE (UNDIV)	NONE	NOT NHS	00.000		2	241	2,950
					00.000	QUEEN ANNES CO/L			

*A,B = UNIMPROVED; C = GRADED & DRAINED; D,E = SOIL, GRAVEL, STONE; F,G = LOW TYPE BITUMINOUS
H,I = HIGH TYPE BITUMINOUS; J = CONCRETE; K = BRICK; L = BLOCK

STATE HIGHWAY LOCATION REFERENCE

COUNTY: KENT
DISTRICT: 2
DATE: 12/31/05

ROUTE NUMBER: MD 313 CONTINUED
INVENTORY DIRECTION: NORTH
ROUTE NAME: SASSAFRAS ST

STATE SYSTEM	FUNCTIONAL CLASS	MEDIAN TYPE	ACCESS CONTROL	NHS	MILEPOINT	MILEPOINT DESCRIPTION	MARKED LANES	SURFACE WIDTH/TYPE*	AADT
STATE SECONDARY	U RUR MAJ COLL	NONE (UNDIV)	NONE	NOT NHS	00.000	STRUC #17030 CHESTER RIVER	2	24I	2,950
					00.030	SPEED LIMIT 25 MPH			
					00.070		2	32I	
					00.170		2	37I	1,775
					00.170 MD291	CYPRESS ST			
					00.330		2	27I	
	R				00.390		2	22I	
					00.390	OUT CORP LMTS MILLINGTON			
					00.550	SPEED LIMIT 50 MPH			
					03.400	SPEED LIMIT 40 MPH			
					03.592	SPEED LIMIT 25 MPH			
					03.880				1,875
					03.880 MD330	MASSEY DELAWARE LINE RD			
					03.880 MD299	MASSEY RD			
					04.000	SPEED LIMIT 40 MPH			
					04.160	SPEED LIMIT 50 MPH			
					04.620	R/R #MDDE 526 430 R			
					05.330 US301	BLUE STAR MEMORIAL HWY			

ROUTE NUMBER: MD 313A
INVENTORY DIRECTION: NORTH
ROUTE NAME: MASSEY GALENA RD

STATE SYSTEM	FUNCTIONAL CLASS	MEDIAN TYPE	ACCESS CONTROL	NHS	MILEPOINT	MILEPOINT DESCRIPTION	MARKED LANES	SURFACE WIDTH/TYPE*	AADT
STATE PRIMARY	R RUR MINOR ART	NONE (UNDIV)	NONE	NOT NHS	00.000		2	24I	2,775
					00.000 US301	BLUE STAR MEMORIAL HWY			
					00.320	SPEED LIMIT 50 MPH			
					01.810				4,075
					01.810 MD290	CHESTERVILLE RD			
					02.070	SPEED LIMIT 40 MPH			
					02.260	IN CORP LMTS GALENA			
					02.270	SPEED LIMIT 25 MPH			
					02.530 MD290	E CROSS ST			
					02.530 MD213	N MAIN ST			

*A,B = UNIMPROVED; C = GRADED & DRAINED; D,E = SOIL, GRAVEL, STONE; F,G = LOW TYPE BITUMINOUS
H,I = HIGH TYPE BITUMINOUS; J = CONCRETE; K = BRICK; L = BLOCK

STATE HIGHWAY ADMINISTRATION OF MARYLAND
HIGHWAY INFORMATION SERVICES DIVISION
DATA SUPPORT GROUP

STATE HIGHWAY LOCATION REFERENCE

COUNTY: KENT
DISTRICT: 2
DATE: 12/31/05

ROUTE NUMBER: MD 330
INVENTORY DIRECTION: EAST
ROUTE NAME: MASSEY DELAWARE LINE RD

STATE SYSTEM	FUNCTIONAL CLASS	MEDIAN TYPE	ACCESS CONTROL	NHS	MILEPOINT	MILEPOINT DESCRIPTION	MARKED LANES	SURFACE WIDTH/TYPE*	AADT
STATE SECONDARY	R	RUR MINOR COLL	NONE	NOT NHS	00.000		2	211	1,525
					00.000 MD299	MASSEY RD			
					00.000 MD313	MASSEY GALENA RD			
					00.040		2	221	
					00.060		2	241	
					00.060	R/R #MDDE 526 424 M			
					00.100	SPEED LIMIT 40 MPH			
					00.230	SPEED LIMIT 50 MPH			
					03.720	DELAWARE ST/L			

ROUTE NUMBER: MD 444
INVENTORY DIRECTION: NORTH
ROUTE NAME: LOCUST GROVE RD

STATE SYSTEM	FUNCTIONAL CLASS	MEDIAN TYPE	ACCESS CONTROL	NHS	MILEPOINT	MILEPOINT DESCRIPTION	MARKED LANES	SURFACE WIDTH/TYPE*	AADT
STATE SECONDARY	R	RUR LOCAL	NONE	NOT NHS	00.000		2	201	775
					00.000 CO226	CHESTERVILLE BRIDGE RD (BACK)			
					00.000 MD290	CHESTERVILLE RD			
					00.110	SPEED LIMIT 50 MPH			
					02.670	R/R #MDDE 526 435 A			
		RUR MINOR COLL			04.200				1,175
					04.200 MD213	AUGUSTINE HERMAN HWY			
					04.220 MD444A	NO NAME			
					04.290 MD449	SHALLCROSS WHARF RD			
					04.770		2	181	
					05.778	SPEED LIMIT 40 MPH			
					06.817	SPEED LIMIT 30 MPH			
		RUR LOCAL			06.960				
					06.960 CO132	TURNER POINT RD			
					07.290 CO130	BELCHESTER RD (AHEAD)			

*A,B = UNIMPROVED; C = GRADED & DRAINED; D,E = SOIL, GRAVEL, STONE; F,G = LOW TYPE BITUMINOUS
H,I = HIGH TYPE BITUMINOUS; J = CONCRETE; K = BRICK; L = BLOCK

STATE HIGHWAY ADMINISTRATION OF MARYLAND
HIGHWAY INFORMATION SERVICES DIVISION
DATA SUPPORT GROUP

STATE HIGHWAY LOCATION REFERENCE

COUNTY: KENT
DISTRICT: 2
DATE: 12/31/05

ROUTE NUMBER: MD 444A
INVENTORY DIRECTION: SOUTH
ROUTE NAME: NO NAME

STATE SYSTEM	FUNCTIONAL CLASS	MEDIAN TYPE	ACCESS CONTROL	NHS	MILEPOINT	MILEPOINT DESCRIPTION	MARKED LANES	SURFACE WIDTH/TYP*	AADT
STATE SECONDARY	R RUR LOCAL	NONE (UNDIV)	NONE	NOT NHS	00.000		1	161	50
					00.000 MD444	KENTMORE PARK RD			
					00.010 MD213	AUGUSTINE HERMAN HWY			

ROUTE NUMBER: MD 445
INVENTORY DIRECTION: NORTH
ROUTE NAME: EASTERN NECK RD

STATE SYSTEM	FUNCTIONAL CLASS	MEDIAN TYPE	ACCESS CONTROL	NHS	MILEPOINT	MILEPOINT DESCRIPTION	MARKED LANES	SURFACE WIDTH/TYP*	AADT
STATE SECONDARY	R RUR MINOR COLL	NONE (UNDIV)	NONE	NOT NHS	00.000		2	191	3,025
					00.000 CO115	EASTERN NECK RD (BACK)			
					00.000	STRUC # 1402900			
					00.480	SPEED LIMIT 50 MPH			
					04.490		2	201	
					05.130	SPEED LIMIT 40 MPH			
					05.330	SPEED LIMIT 25 MPH			
NAME: S MAIN ST	U				05.470	IN CORP LMTS ROCK HALL			
					05.530		2	241	
					05.820		2	311	
NAME: N MAIN ST					05.870 MU188	E SHARP ST			
					06.010		2	241	1,625
					06.010 MD 20	ROCK HALL AVE			
	R				06.500		2	201	
NAME: TOLCHESTER RD					06.500	OUT CORP LMTS ROCK HALL			
					06.790	SPEED LIMIT 40 MPH			
					07.015	SPEED LIMIT 50 MPH			
					07.960				1,025
					07.960 CO102	LOVERS LA			
					09.040	STRUC #14020 SWAN CREEK			
					09.360	STRUC #14019 SWAN CREEK			
					11.960 MD 21	TOLCHESTER BEACH RD			
					11.960 CO359	TOLCHESTER BEACH RD			
					11.960 CO116	BAY SHORE RD (AHEAD)			

*A,B = UNIMPROVED; C = GRADED & DRAINED; D,E = SOIL, GRAVEL, STONE; F,G = LOW TYPE BITUMINOUS
H,I = HIGH TYPE BITUMINOUS; J = CONCRETE; K = BRICK; L = BLOCK

STATE HIGHWAY ADMINISTRATION OF MARYLAND
HIGHWAY INFORMATION SERVICES DIVISION
DATA SUPPORT GROUP

STATE HIGHWAY LOCATION REFERENCE

COUNTY: KENT
DISTRICT: 2
DATE: 12/31/05

ROUTE NUMBER: MD 446
INVENTORY DIRECTION: NORTH
ROUTE NAME: BROAD NECK RD

STATE SYSTEM	FUNCTIONAL CLASS	MEDIAN TYPE	ACCESS CONTROL	NHS	MILEPOINT	MILEPOINT DESCRIPTION	MARKED LANES	SURFACE WIDTH/TYPE*	AADT
STATE SECONDARY	R RUR MINOR COLL	NONE (UNDIV)	NONE	NOT NHS	00.000		2	201	1,025
					00.000 CO 96	BROAD NECK RD (BACK)			
					00.010	SPEED LIMIT 30 MPH			
					00.780	SPEED LIMIT 50 MPH			
					02.420	SPEED LIMIT 50 MPH			
					05.230	STRUC #14021 MILL POND			
					06.030 MD 20	CHESTERTOWN RD			

ROUTE NUMBER: MD 449
INVENTORY DIRECTION: EAST
ROUTE NAME: SHALLCROSS WHARF RD

STATE SYSTEM	FUNCTIONAL CLASS	MEDIAN TYPE	ACCESS CONTROL	NHS	MILEPOINT	MILEPOINT DESCRIPTION	MARKED LANES	SURFACE WIDTH/TYPE*	AADT
STATE SECONDARY	R RUR LOCAL	NONE (UNDIV)	NONE	NOT NHS	00.000		2	221	199
					00.000 MD213	AUGUSTINE HERMAN HWY			
					00.070 MD444	KENTMORE PARK RD			
					00.070 CO 27	SHALLCROSS WHARF RD (AHEAD)			

ROUTE NUMBER: MD 514
INVENTORY DIRECTION: NORTH
ROUTE NAME: FLATLAND RD

STATE SYSTEM	FUNCTIONAL CLASS	MEDIAN TYPE	ACCESS CONTROL	NHS	MILEPOINT	MILEPOINT DESCRIPTION	MARKED LANES	SURFACE WIDTH/TYPE*	AADT
STATE SECONDARY	R URB MINOR ART	NONE (UNDIV)	NONE	NOT NHS	00.000		2	241	4,075
					00.000 MD 20	CHESTERTOWN RD			
	U				00.010	IN CORP LMES CHESTERTOWN			
					00.050	SPEED LIMIT 30 MPH			
	R RUR MAJ COLL				00.510				
					00.510	OUT CORP LMES CHESTERTOWN			
					00.560	SPEED LIMIT 50 MPH			
					00.635		2	361	
					00.663		2	241	
					03.760				1,475
					03.760 CO 64	HANESVILLE RD			
					04.890 MD298	FAIRLEE RD			

NAME: MELITOTA RD

*A,B = UNIMPROVED; C = GRADED & DRAINED; D,E = SOIL, GRAVEL, STONE; F,G = LOW TYPE BITUMINOUS
H,I = HIGH TYPE BITUMINOUS; J = CONCRETE; K = BRICK; L = BLOCK

STATE HIGHWAY LOCATION REFERENCE

COUNTY: KENT
DISTRICT: 2
DATE: 12/31/05

ROUTE NUMBER: MD 514 CONTINUED
INVENTORY DIRECTION: NORTH
ROUTE NAME: MELITOTA RD

STATE SYSTEM	FUNCTIONAL CLASS	MEDIAN TYPE	ACCESS CONTROL	NHS	MILEPOINT	MILEPOINT DESCRIPTION	MARKED LANES	SURFACE WIDTH/TYPE*	AADT
STATE SECONDARY	R RUR MAJ COLL	NONE (UNDIV)	NONE	NOT NHS	04.890 CO 65	HANDY POINT RD (AHEAD)	2	241	1,475

ROUTE NUMBER: MD 561
INVENTORY DIRECTION: NORTH
ROUTE NAME: PASSENGERS CORNER RD

STATE SYSTEM	FUNCTIONAL CLASS	MEDIAN TYPE	ACCESS CONTROL	NHS	MILEPOINT	MILEPOINT DESCRIPTION	MARKED LANES	SURFACE WIDTH/TYPE*	AADT
STATE SECONDARY	R RUR MINOR COLL	NONE (UNDIV)	NONE	NOT NHS	00.000		2	241	1,575
					00.000 MD213	AUGUSTINE HERMAN HWY			
					00.050		2	221	
					00.180	SPEED LIMIT 50 MPH			
					02.060	SPEED LIMIT 30 MPH			
					02.230	R/R #MDDE 526 441 D			
					02.480 MD298	LAMBS MEADOW RD			

ROUTE NUMBER: MD 566
INVENTORY DIRECTION: EAST
ROUTE NAME: STILLPOND HARMONY RD

STATE SYSTEM	FUNCTIONAL CLASS	MEDIAN TYPE	ACCESS CONTROL	NHS	MILEPOINT	MILEPOINT DESCRIPTION	MARKED LANES	SURFACE WIDTH/TYPE*	AADT
STATE SECONDARY	R RUR MAJ COLL	NONE (UNDIV)	NONE	NOT NHS	00.000		2	201	1,025
					00.000 MD292	STILL POND RD			
					00.020	SPEED LIMIT 25 MPH			
					00.190		2	221	
					00.190	SPEED LIMIT 40 MPH			
					00.294	SPEED LIMIT 50 MPH			
					01.190 MD298	LAMBS MEADOW RD			

ROUTE NUMBER: MD 674
INVENTORY DIRECTION: EAST
ROUTE NAME: E SHARP ST

STATE SYSTEM	FUNCTIONAL CLASS	MEDIAN TYPE	ACCESS CONTROL	NHS	MILEPOINT	MILEPOINT DESCRIPTION	MARKED LANES	SURFACE WIDTH/TYPE*	AADT
STATE SECONDARY	U RUR LOCAL	NONE (UNDIV)	NONE	NOT NHS	00.910		2	201	1,525
					00.910 MU188	E SHARP ST (BACK)			

*A,B = UNIMPROVED; C = GRADED & DRAINED; D,E = SOIL, GRAVEL, STONE; F,G = LOW TYPE BITUMINOUS
H,I = HIGH TYPE BITUMINOUS; J = CONCRETE; K = BRICK; L = BLOCK

STATE HIGHWAY ADMINISTRATION OF MARYLAND
HIGHWAY INFORMATION SERVICES DIVISION
DATA SUPPORT GROUP

STATE HIGHWAY LOCATION REFERENCE

COUNTY: KENT
DISTRICT: 2
DATE: 12/31/05

ROUTE NUMBER: MD 674 CONTINUED
INVENTORY DIRECTION: EAST
ROUTE NAME: E SHARP ST

STATE SYSTEM	FUNCTIONAL CLASS	MEDIAN TYPE	ACCESS CONTROL	NHS	MILEPOINT	MILEPOINT DESCRIPTION	MARKED LANES	SURFACE WIDTH/TYPE*	AADT
STATE SECONDARY	U RUR LOCAL	NONE (UNDIV)	NONE	NOT NHS	00.910	STRUC #14023 GRAYS INN CREEK	2	201	1,525
	R				00.980	SPEED LIMIT 30 MPH			
					00.990	OUT CORP LMTS ROCK HALL			
					01.080		2	261	
					01.160 MD 20	ROCK HALL RD			

ROUTE NUMBER: MD 701
INVENTORY DIRECTION: NORTH
ROUTE NAME: HOWARD JOHNSON RD

STATE SYSTEM	FUNCTIONAL CLASS	MEDIAN TYPE	ACCESS CONTROL	NHS	MILEPOINT	MILEPOINT DESCRIPTION	MARKED LANES	SURFACE WIDTH/TYPE*	AADT
STATE SECONDARY	R RUR LOCAL	CURBED	NONE	NOT NHS	00.000		2	241	1,147
		NONE (UNDIV)			00.000 MD291	RIVER RD			
					00.000	ROUNDAABOUT			
					00.010				
					00.120 RP301- 4	RAMP 4 FR US 301 NB TO MD 701 EB			
					00.130 RP301- 2	RAMP 2 FR MD 701 WB TO US 301 NB			
					00.130 CO406	HOWARD JOHNSON RD (AHEAD)			

ROUTE NUMBER: MD 701A
INVENTORY DIRECTION: NORTH
ROUTE NAME: EDGE RD

STATE SYSTEM	FUNCTIONAL CLASS	MEDIAN TYPE	ACCESS CONTROL	NHS	MILEPOINT	MILEPOINT DESCRIPTION	MARKED LANES	SURFACE WIDTH/TYPE*	AADT
STATE SECONDARY	R RUR LOCAL	CURBED	NONE	NOT NHS	00.000		2	241	992
		NONE (UNDIV)			00.000 CO308	EDGE RD (BACK)			
					00.000 MD291	RIVER RD			
					00.000	ROUNDAABOUT			
					00.020				
					00.130 RP301- 6	RAMP 6 FR MD 701A EB TO US 301 SB			
					00.140 RP301- 8	RAMP 8 FR US 301 SB TO MD 701A WB			
					00.140 CO407	EDGE RD (AHEAD)			

*A,B = UNIMPROVED; C = GRADED & DRAINED; D,E = SOIL, GRAVEL, STONE; F,G = LOW TYPE BITUMINOUS
H,I = HIGH TYPE BITUMINOUS; J = CONCRETE; K = BRICK; L = BLOCK

STATE HIGHWAY LOCATION REFERENCE

COUNTY: KENT
DISTRICT: 2
DATE: 12/31/05

ROUTE NUMBER: MD 855
INVENTORY DIRECTION: EAST
ROUTE NAME: NO NAME

STATE SYSTEM	FUNCTIONAL CLASS	MEDIAN TYPE	ACCESS CONTROL	NHS	MILEPOINT	MILEPOINT DESCRIPTION	MARKED LANES	SURFACE WIDTH/TYPE*	AADT
STATE SECONDARY	R RUR LOCAL	NONE (UNDIV)	NONE	NOT NHS	00.000		2	15H	99
					00.000 MD213	AUGUSTINE HERMAN HWY			
					00.060 MD213	AUGUSTINE HERMAN HWY			

ROUTE NUMBER: MD 855A
INVENTORY DIRECTION: NORTH
ROUTE NAME: NO NAME

STATE SYSTEM	FUNCTIONAL CLASS	MEDIAN TYPE	ACCESS CONTROL	NHS	MILEPOINT	MILEPOINT DESCRIPTION	MARKED LANES	SURFACE WIDTH/TYPE*	AADT
STATE SECONDARY	R RUR LOCAL	NONE (UNDIV)	NONE	NOT NHS	00.000		2	15G	25
					00.000 MD213	AUGUSTINE HERMAN HWY			
					00.070	ROAD END			

ROUTE NUMBER: MD 856
INVENTORY DIRECTION: NORTH
ROUTE NAME: OLD LYNCH RD

STATE SYSTEM	FUNCTIONAL CLASS	MEDIAN TYPE	ACCESS CONTROL	NHS	MILEPOINT	MILEPOINT DESCRIPTION	MARKED LANES	SURFACE WIDTH/TYPE*	AADT
STATE SECONDARY	R RUR LOCAL	NONE (UNDIV)	NONE	NOT NHS	00.000		2	9J	99
					00.000 MD298	LAMBS MEADOW RD			
					00.100 MD298	LAMBS MEADOW RD			

ROUTE NUMBER: MD 864
INVENTORY DIRECTION: NORTH
ROUTE NAME: BESSICKS CORNER RD

STATE SYSTEM	FUNCTIONAL CLASS	MEDIAN TYPE	ACCESS CONTROL	NHS	MILEPOINT	MILEPOINT DESCRIPTION	MARKED LANES	SURFACE WIDTH/TYPE*	AADT
STATE SECONDARY	R RUR LOCAL	NONE (UNDIV)	NONE	NOT NHS	00.000		2	21G	99
					00.000 MD292	STILL POND RD			
					00.040		2	53F	
					00.080		2	23F	
					00.110 MD292	STILL POND RD			

*A,B = UNIMPROVED; C = GRADED & DRAINED; D,E = SOIL, GRAVEL, STONE; F,G = LOW TYPE BITUMINOUS
H,I = HIGH TYPE BITUMINOUS; J = CONCRETE; K = BRICK; L = BLOCK

STATE HIGHWAY ADMINISTRATION OF MARYLAND
HIGHWAY INFORMATION SERVICES DIVISION
DATA SUPPORT GROUP

STATE HIGHWAY LOCATION REFERENCE

COUNTY: KENT
DISTRICT: 2
DATE: 12/31/05

ROUTE NUMBER: US 301
INVENTORY DIRECTION: NORTH
ROUTE NAME: BLUE STAR MEMORIAL HWY

STATE SYSTEM	FUNCTIONAL CLASS	MEDIAN TYPE	ACCESS CONTROL	NIIS	MILEPOINT	MILEPOINT DESCRIPTION	MARKED LANES	SURFACE WIDTH/TYPE*	AADT
STATE PRIMARY	R RUR OPA	POSITIVE BARRIER	PARTIAL	NHS	00.000		4	481	11,425
		UNPROTECTED			00.000	QUEEN ANNES CO/L			
					00.000	STRUC #17014 CHESTER RIVER			
					00.070				
					00.190				11,725
					00.190 MD291	RIVER RD			
					00.190	STRUC #14030			
					00.190	EXIT #112			
					00.220 RP301- 4	RAMP 4 FR US 301 NB TO MD 701 EB			
					00.280 RP301- 6	RAMP 6 FR MD 701A EB TO US 301 SB			
					00.290 RP301- 2	RAMP 2 FR MD 701 WB TO US 301 NB			
					00.360 RP301- 8	RAMP 8 FR US 301 SB TO MD 701A WB			
					00.490	MILE MARKER 112.0			
					00.890				11,625
					00.890 CO380	MILLINGTON RD			
					01.480	MILE MARKER 113.0			
					02.470	MILE MARKER 114.0			
					03.480	MILE MARKER 115.0			
					03.620	R/R #MDDE 526 431 X			
					04.180				10,825
					04.180 MD313	MASSEY GALENA RD			
					04.180 MD313A	MASSEY GALENA RD			
					04.470	MILE MARKER 116.0			
					04.473	SPEED LIMIT 55 MPH			
					05.460	MILE MARKER 117.0			
					06.450	MILE MARKER 118.0			
					07.440	MILE MARKER 119.0			
					07.510 RP301- 4	RAMP 4 FR US 301 NB TO MD 290 EB			
					07.530 RP301- 6	RAMP 6 FR MD 290 EB TO US 301 SB			
					07.800				14,475
					07.800 MD290	GALENA SASSAFRAS RD			
					07.800	STRUC #14005			
					08.040 RP301- 2	RAMP 2 FR MD 290 WB TO US 301 NB			
					08.060 RP301- 8	RAMP 8 FR US 301 SB TO MD 290 WB			
					08.410	MILE MARKER 120.0			

*A,B = UNIMPROVED; C = GRADED & DRAINED; D,E = SOIL, GRAVEL, STONE; F,G = LOW TYPE BITUMINOUS
H,I = HIGH TYPE BITUMINOUS; J = CONCRETE; K = BRICK; L = BLOCK

STATE HIGHWAY ADMINISTRATION OF MARYLAND
HIGHWAY INFORMATION SERVICES DIVISION
DATA SUPPORT GROUP

STATE HIGHWAY LOCATION REFERENCE

COUNTY: KENT
DISTRICT: 2
DATE: 12/31/05

ROUTE NUMBER: US 301 CONTINUED
INVENTORY DIRECTION: NORTH
ROUTE NAME: BLUE STAR MEMORIAL IIWY

STATE SYSTEM	FUNCTIONAL CLASS	MEDIAN TYPE	ACCESS CONTROL	NHS	MILEPOINT	MILEPOINT DESCRIPTION	MARKED LANES	SURFACE WIDTH/TYPE*	AADT
STATE PRIMARY	R RUR OPA	UNPROTECTED	PARTIAL	NHS	08.790	STRUC #14004 SASSAFRAS RIVER	4	481	14,475
					08.790	CECIL CO/L			

*A,B = UNIMPROVED; C = GRADED & DRAINED; D,E = SOIL, GRAVEL, STONE; F,G = LOW TYPE BITUMINOUS
H,I = HIGH TYPE BITUMINOUS; J = CONCRETE; K = BRICK; L = BLOCK



2005

Calendar Year

HIGHWAY LOCATION REFERENCE

Data as of December 31, 2005

MONTGOMERY

COUNTY

SHA DISTRICT #3

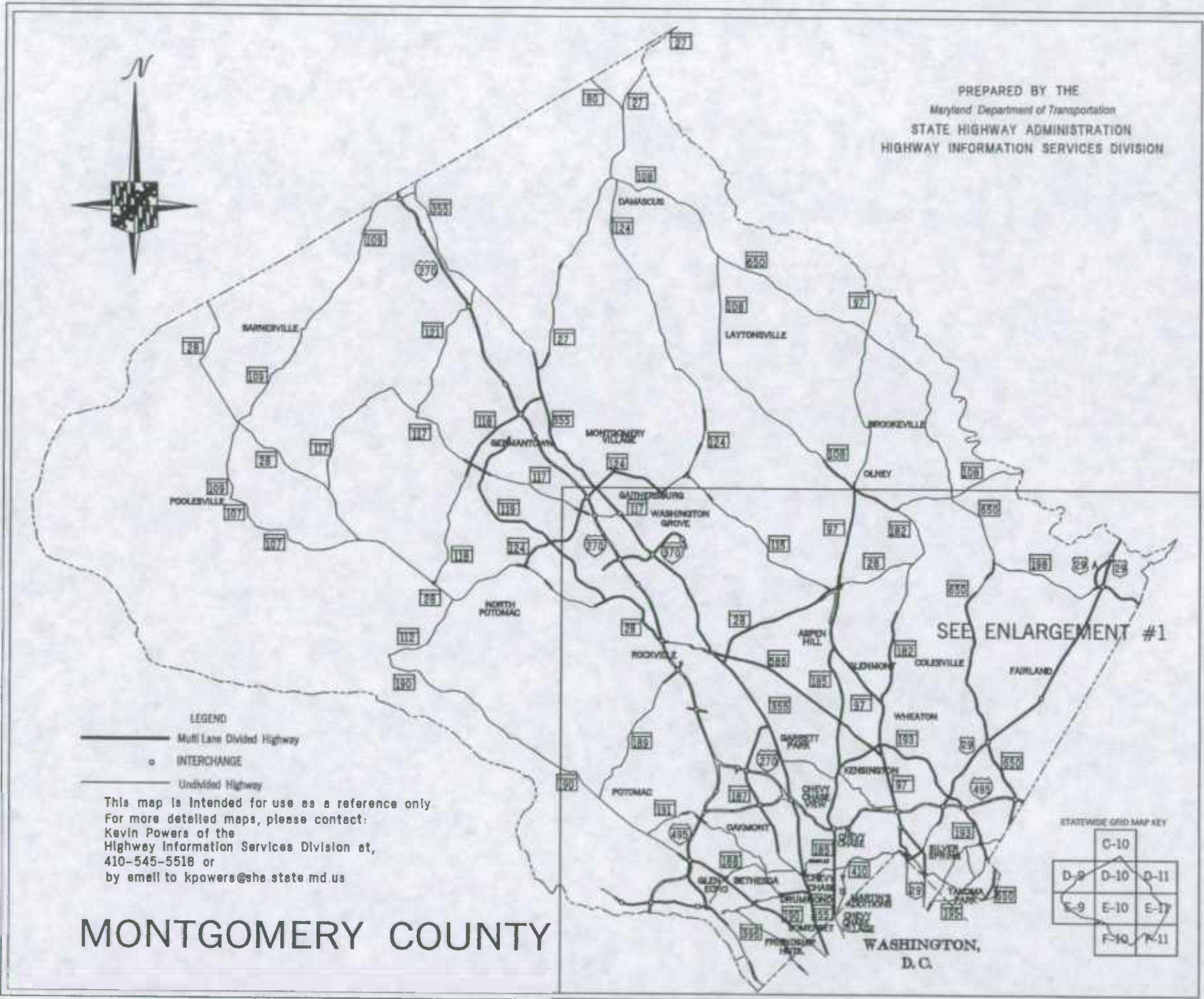
M







PREPARED BY THE
Maryland Department of Transportation
STATE HIGHWAY ADMINISTRATION
HIGHWAY INFORMATION SERVICES DIVISION




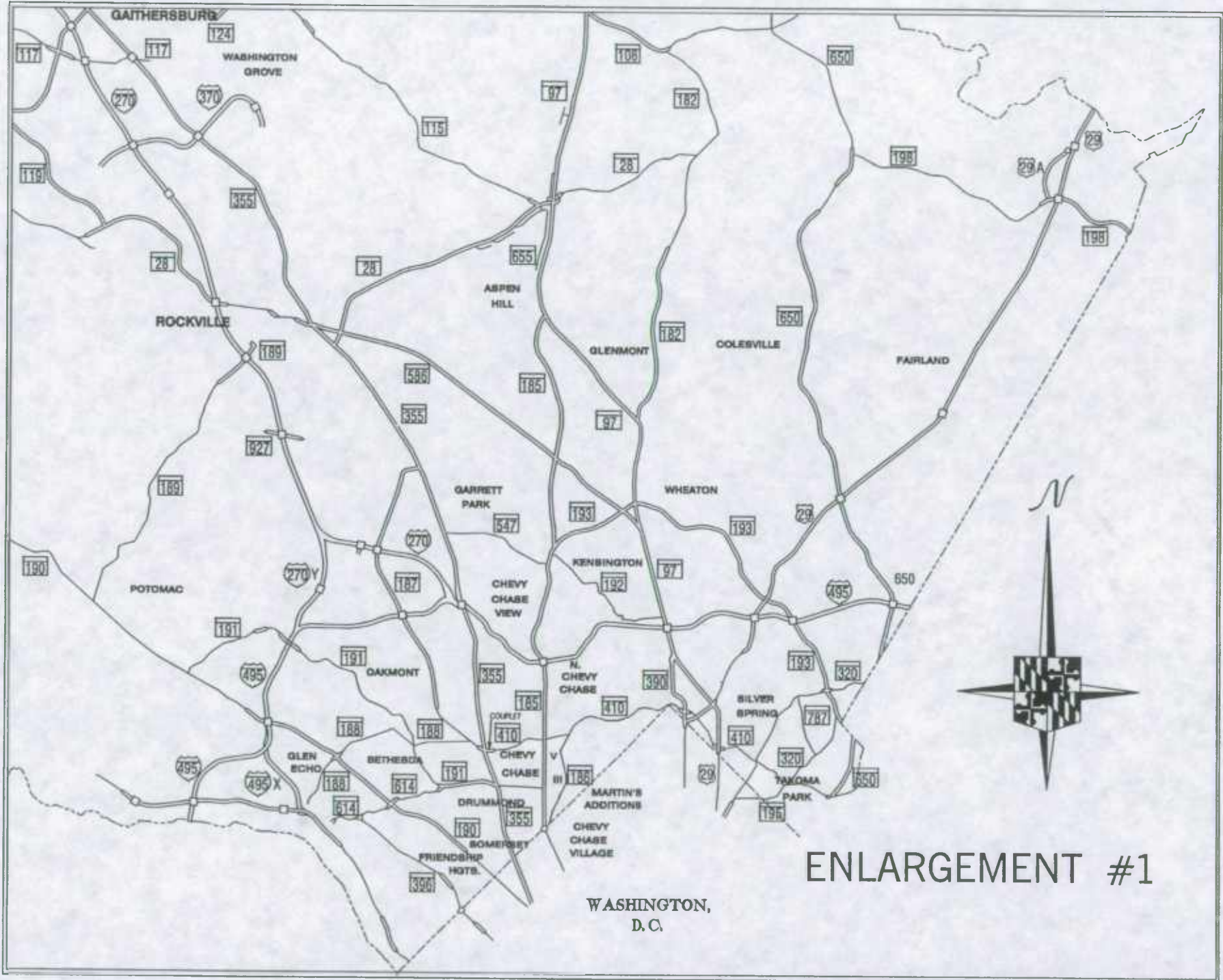
MONTGOMERY COUNTY

This map is intended for use as a reference only.
For more detailed maps, please contact:
Kevin Powers of the
Highway Information Services Division at,
410-545-5518 or
by email to kpowers@sha.state.md.us

STATEWIDE GRID MAP KEY


	C-10	
D-9	D-10	D-11
E-9	E-10	E-11
	F-10	F-11





ENLARGEMENT #1

WASHINGTON,
D. C.



ROUTE ALERT LIST

MONTGOMERY COUNTY

- MD 605 (Takoma Ave) - From Wash DC line to Fenton St transferred to Takoma Park; now part of MU 1220.
- US 29, Columbia Pike - Has been relocated/realigned from mile point 10.38 to 11.76. The total length has changed from 12.38 miles to 12.249 miles.
- US 29-A - From MD 198 to Dustin Rd, 0.92 miles, is the old section of US 29 relocated.
- MD 195-A, CARROLL AVE SERVICE RD, This is a new service road, 0.075 miles long, built under contract MO8415184.
- MD 929-A, E Randolph Rd - was mile point 2.19 to 2.50 of CO 99. This section was reconstructed under state contract MO8365170.
- MD 929-B, Cherry Hill Rd - was mile point 0.00 to 0.25 of CO4359. This section was reconstructed under state contract MO8365170.
- MD 929-C, Old Columbia Pike - was mile point 0.56 to 0.74 of CO4552. This section was reconstructed under state contract MO8365170.
- MD 929-D, Prosperity Dr - was mile point 0.00 to 0.047 of CO6022. This section was reconstructed under state contract MO8365170.
- MD 929-E, Gracefield Dr - New section of Gracefield Dr was constructed under state contract MO8365170.
- MD 929-F, Dustin Rd - was mile point 0.64 to 0.74 of CO87. This section was reconstructed under state contract MO8675170.
- MD 200-UL, Intercounty Connector, proposed road from IS 370 to the Prince Georges county line.



MARYLAND STATE HIGHWAY ADMINISTRATION
HIGHWAY INFORMATION SERVICES DIVISION
STATE MAINTAINED HIGHWAYS ON THE NATIONAL HIGHWAY SYSTEM
AS OF DECEMBER 31, 2005

COUNTY: MONTGOMERY

ROUTE	MAINLINE	BEG DESCRIPTION	END DESCRIPTION	NHS TYPE
IS 270	MAINLINE	0.000 IS 495 CAPITAL BELTWAY	22.510 FREDERICK CO/L	NHS SYSTEM
IS 270Y	MAINLINE	0.000 IS 495 CAPITAL BELTWAY	1.800 IS 270 EISENHOWER MEMORIAL HWY	NHS SYSTEM
IS 370	MAINLINE	0.000 CO 6271 SAM EIG HWY (BACK)	3.130 ENT TO METRO PARKING (AHEAD)	NHS SYSTEM
IS 495	MAINLINE	0.000 BEGIN STRUCTURE IN VIRGINIA	14.380 PRINCE GEORGES CO/L	NHS SYSTEM
MD 97	MAINLINE	1.440 IS 495 CAPITAL BELTWAY	1.610 MD 192 FOREST GLEN RD	PUBLIC TRANSIT
MD 118	MAINLINE	5.220 CO 5500 WISTERIA DR	6.200 IS 270 EISENHOWER MEMORIAL HWY	PUBLIC TRANSIT
MD 192	MAINLINE	2.560 CO 2586 BELVEDERE PL	2.820 MD 97 GEORGIA AVE	PUBLIC TRANSIT
MD 355	MAINLINE	0.000 WASH DC LINE	3.990 IS 495 CAPITAL BELTWAY	NHS SYSTEM
MD 355	MAINLINE	3.990 IS 495 CAPITAL BELTWAY	4.820 GROVESNOR METRO STATION	PUBLIC TRANSIT
MD 384	MAINLINE	0.000 MD 390 16TH ST	0.530 US 29 GEORGIA AVE/COLESVILLE RD	NHS SYSTEM
US 29	MAINLINE	0.000 WASH DC LINE	12.250 HOWARD CO/L	NHS SYSTEM



STATE HIGHWAY ADMINISTRATION OF MARYLAND
HIGHWAY INFORMATION SERVICES DIVISION
DATA SUPPORT GROUP

STATE HIGHWAY LOCATION REFERENCE

COUNTY: MONTGOMERY
DISTRICT: 3
DATE: 12/31/05

ROUTE NUMBER: IS 270
INVENTORY DIRECTION: NORTH
ROUTE NAME: EISENHOWER MEMORIAL HWY

STATE SYSTEM	FUNCTIONAL CLASS	MEDIAN TYPE	ACCESS CONTROL	NHS	MILEPOINT	MILEPOINT DESCRIPTION	MARKED LANES	SURFACE WIDTH/TYPE*	AADT
STATE PRIMARY	R URB INTERSTATE	POSITIVE BARRIER	FULL	NHS	00.000				
					00.000 IS495	CAPITAL BELTWAY	4	511	126,775
					00.050 IS495	CAPITAL BELTWAY			
					00.050	STRUC #15145			
					00.050	EXIT #35			
					00.090		6	721	
					00.090	BEGIN NB INSIDE IIOV (3:30PM - 6:30 PM)			
					00.130 RP270- 1	RAMP 1 FR MD 355 NB TO IS 270 WB			
					00.180 RP270- 6	RAMP 6 FR IS 270 EB TO MD 355 SB			
					00.180	END SB INSIDE IIOV (6AM - 9AM)			
					00.270 CO326	GROSVENOR LA			
					00.270	STRUC #15077			
					00.570	SPEED LIMIT 55 MPH			
					00.695	STRUC PEDESTRIAN WALKWAY			
					00.842	INTERSTATE MILE MARKER 1.0			
					01.359 RP270- 2	RAMP 2 FR IS 270 WB TO MD 187 NB			
					01.359 RP270- 4	RAMP 4 FR MD 187 NB TO IS 270 EB			
					01.540				125,875
					01.540 MD187	OLD GEORGETOWN RD			
					01.540	STRUC #15079			
					01.540	EXIT #1A			
					01.637 RP270- 4	RAMP 4 FR RAMP 10 (FR MD 187B) TO IS270			
					01.637 RP270- 2	RAMP 2 FR IS 270 TO RAMP 9 (TO MD 187B)			
					01.829	EXIT #1B			
					01.829 MD187B	ROCKLEDGE BLVD			
					01.829	STRUC #15168			
					02.036		4	721	
					02.036 RP270- 6	RAMP 6 FR IS 270 EB TO MD 187B SB			
					02.036 RP270- 8	RAMP 8 FR MD 187B SB TO IS 270 WB			
					02.190		7	841	
					02.390		6	721	
					02.390 IS270Y	NO NAME			
					02.390	STRUC #15082			
					02.415		5	721	

*A,B = UNIMPROVED; C = GRADED & DRAINED; D,E = SOIL, GRAVEL, STONE; F,G = LOW TYPE BITUMINOUS
H,I = HIGH TYPE BITUMINOUS; J = CONCRETE; K = BRICK; L = BLOCK

STATE HIGHWAY ADMINISTRATION OF MARYLAND
HIGHWAY INFORMATION SERVICES DIVISION
DATA SUPPORT GROUP

STATE HIGHWAY LOCATION REFERENCE

COUNTY: MONTGOMERY
DISTRICT: 3
DATE: 12/31/05

ROUTE NUMBER: IS 270 CONTINUED
INVENTORY DIRECTION: NORTH
ROUTE NAME: EISENHOWER MEMORIAL HWY

STATE SYSTEM	FUNCTIONAL CLASS	MEDIAN TYPE	ACCESS CONTROL	NHS	MILEPOINT	MILEPOINT DESCRIPTION	MARKED LANES	SURFACE WIDTH/TYPE*	AADT
STATE PRIMARY	R URB INTERSTATE	POSITIVE BARRIER	FULL	NIIS	02.600	IS 270Y (SB/L)	5	72I	125,875
					02.680		12	144I	255,875
					02.680 IS270Y	NO NAME			
					02.680	EXIT #2			
					02.760 CO164	TUCKERMAN LA			
					02.760	STRUC #15081			
					02.790	STRUC #15080 OLD FARM CREEK			
					02.810	INTERSTATE MILE MARKER 3.0			
					02.920	VARIABLE MESSAGE SIGN #303 (NB/L)			
					03.250	VARIABLE MESSAGE SIGN #302 (SB/L)			
					03.600	BEGIN C/D LANE (NB/L)			
					03.600	END C/D LANE (SB/L)			
					03.900 RP270- 4	RAMP 4 FR IS 270 NB TO MONTROSE RD EB			
					03.930 RP270- 6	RAMP 6 FR MONTROSE RD EB TO IS 270 SB			
					04.000 RP270- 3	RAMP 3 FR MD 927 EB TO IS 270 NB			
					04.100 RP270- 5	RAMP 5 FR IS 270 SB TO MD 927 EB			
					04.140				260,575
					04.140 MD927	MONTROSE RD			
					04.140	STRUC #15068			
					04.140	EXIT #4			
					04.190 RP270- 1	RAMP 1 FR IS 270 NB TO MD 927 WB			
					04.200 RP270- 7	RAMP 7 FR MD 927 WB TO IS 270 SB			
					04.380 RP270- 2	RAMP 2 FR MD 927 WB TO IS 270 NB			
					04.400 RP270- 8	RAMP 8 FR IS 270 SB TO MD 927 WB			
					04.520	IN CORP LMTS ROCKVILLE			
					04.890	INTERSTATE MILE MARKER 5.0			
					04.900 MU2593	WOOTTON PKWY			
					04.900	STRUC #MR012			
					05.190 RP270- 7	RAMP 7 FR MD 189 WB TO IS 270 SB			
					05.390 RP270- 4	RAMP 4 FR IS 270 NB TO MD 189 EB			
					05.500				263,975
					05.500 MD189	FALLS RD			
					05.500	STRUC #15049			
					05.500	EXIT #5			

*A,B = UNIMPROVED; C = GRADED & DRAINED; D,E = SOIL, GRAVEL, STONE; F,G = LOW TYPE BITUMINOUS
H,I = HIGH TYPE BITUMINOUS; J = CONCRETE; K = BRICK; L = BLOCK

STATE HIGHWAY ADMINISTRATION OF MARYLAND
HIGHWAY INFORMATION SERVICES DIVISION
DATA SUPPORT GROUP

STATE HIGHWAY LOCATION REFERENCE

COUNTY: MONTGOMERY
DISTRICT: 3
DATE: 12/31/05

ROUTE NUMBER: IS 270 CONTINUED
INVENTORY DIRECTION: NORTH
ROUTE NAME: EISENHOWER MEMORIAL HWY

STATE SYSTEM	FUNCTIONAL CLASS	MEDIAN TYPE	ACCESS CONTROL	NIIS	MILEPOINT	MILEPOINT DESCRIPTION	MARKED LANES	SURFACE WIDTH/TYPE*	AADT
STATE PRIMARY	U URB INTERSTATE	POSITIVE BARRIER	FULL	NIIS	05.630 RP270- 8	RAMP 8 FR IS 270 SB TO MD 189 WB	12	144I	263,975
					05.680 RP270- 3	RAMP 3 FR MD 189 EB TO IS 270 NB			
					05.790	INTERSTATE MILE MARKER 6.0			
					06.290 RP270- 4	RAMP 4 FR IS 270 NB TO MD 28 EB			
					06.330 RP270- 6	RAMP 6 FR MD 28 EB TO IS 270 SB			
					06.450 RP270- 3	RAMP 3 FR MD 28 EB TO IS 270 NB			
					06.460				241,375
					06.460 MD 28	W MONTGOMERY AVE			
					06.460	STRUC #15048			
					06.460	EXIT #6			
					06.470 RP270- 1	RAMP 1 FR IS 270 NB TO MD 28 WB			
					06.570 RP270- 7	RAMP 7 FR MD 28 WB TO IS 270 SB			
					06.650 RP270- 2	RAMP 2 FR MD 28 WB TO IS 270 NB			
					06.670	STRUC #15064 WATTS BRANCH			
					06.710 RP270- 5	RAMP 5 FR IS 270 SB TO MD 28 EB			
					06.830	INTERSTATE MILE MARKER 7.0			
					07.570 MU1297	W GUDE DR			
					07.570	STRUC #M0131			
					07.770		11	132I	
					08.200 RP270- 1	RAMP 1 FR IS 270 NB TO SHADY GROVE RD WB			
					08.210 RP270- 6	RAMP 6 FR SHADY GROVE RD EB TO IS 270 SB			
					08.210 RP270- 3	RAMP 3 FR SHADY GROVE RD EB TO IS 270 NB			
	R				08.380		12	144I	
					08.380	OUT CORP LMTS ROCKVILLE			
					08.390				219,375
					08.390 CO212	SHADY GROVE RD			
					08.390	STRUC #15047			
					08.390	EXIT #8			
	U				08.400	IN CORP LMTS GAITHERSBURG			
					08.460 RP270- 7	RAMP 7 FR SHADY GROVE RD WB TO IS 270 SB			
					08.570 RP270- 5	RAMP 5 FR IS 270 SB TO SHADY GROVE RD			
					08.600 RP270- 2	RAMP 2 FR SHADY GROVE RD WB TO IS 270 NB			

*A,B = UNIMPROVED; C = GRADED & DRAINED; D,E = SOIL, GRAVEL, STONE; F,G = LOW TYPE BITUMINOUS
H,I = HIGH TYPE BITUMINOUS; J = CONCRETE; K = BRICK; L = BLOCK

STATE HIGHWAY ADMINISTRATION OF MARYLAND
HIGHWAY INFORMATION SERVICES DIVISION
DATA SUPPORT GROUP

STATE HIGHWAY LOCATION REFERENCE

COUNTY: MONTGOMERY
DISTRICT: 3
DATE: 12/31/05

ROUTE NUMBER: IS 270 CONTINUED
INVENTORY DIRECTION: NORTH
ROUTE NAME: EISENHOWER MEMORIAL HWY

STATE SYSTEM	FUNCTIONAL CLASS	MEDIAN TYPE	ACCESS CONTROL	NHS	MILEPOINT	MILEPOINT DESCRIPTION	MARKED LANES	SURFACE WIDTH/TYPE*	AADT
STATE PRIMARY	U	URB INTERSTATE	POSITIVE BARRIER	FULL	NHS				
					08.710				
					08.850	INTERSTATE MILE MARKER 9.0	13	156I	219,375
					08.940		12	144I	
					08.960	RP270- 7 RAMP 7 FR IS 370 WB TO IS 270 SB			
					09.010		11	132I	
					09.060	RP270- 1 RAMP 1 FR IS 270 NB TO IS 370 WB			
					09.110	RP270- 5 RAMP 5 FR IS 270 SB TO IS 370 EB			
					09.110	STRUC #15159			
					09.260	RP270- 3 RAMP 3 FR IS 370 EB TO IS 270 NB			
					09.280		10	120I	
					09.280	BEGIN C/D LANE (SB/L)			
					09.290	RP270- 3 RAMP 3 FR IS 370 EB TO IS 270 NB			
					09.320				207,575
					09.320	IS370 NO NAME			
					09.320	RP270- 7 RAMP 7 FR IS 370 WB TO IS 270 SB			
					09.320	STRUC #15157			
					09.320	EXIT #9			
					09.400	RP270- 1 RAMP 1 FR IS 270 NB TO IS 370 WB			
					09.400	STRUC #15160			
					09.570		11	132I	
					09.570	RP270- 2 RAMP 2 FR IS 370 WB TO IS 270 NB			
					09.750	RP270- 5 RAMP 5 FR IS 270 SB TO IS 370 EB			
					09.760		10	120I	
					09.833	MILE MARKER 10.0			
					10.170	CO 81 MUDDY BRANCH RD			
					10.170	STRUC #15046			
					10.180		11	132I	
					10.180	OUT CORP LMTS GAITHERSBURG			
					10.370		10	120I	
					10.620		9	108I	
					10.620	RP270- 6 RAMP 6 FR MD 117 EB TO IS 270 SB			
					10.620	BEGIN SB INSIDE HOV (6AM - 9AM)			
					10.710		10	120I	
					10.850				171,875
					10.850	IN CORP LMTS GAITHERSBURG			

*A,B = UNIMPROVED; C = GRADED & DRAINED; D,E = SOIL, GRAVEL, STONE; F,G = LOW TYPE BITUMINOUS
H,I = HIGH TYPE BITUMINOUS; J = CONCRETE; K = BRICK; L = BLOCK

STATE HIGHWAY ADMINISTRATION OF MARYLAND
HIGHWAY INFORMATION SERVICES DIVISION
DATA SUPPORT GROUP

STATE HIGHWAY LOCATION REFERENCE

COUNTY: MONTGOMERY
DISTRICT: 3
DATE: 12/31/05

ROUTE NUMBER: IS 270 CONTINUED
INVENTORY DIRECTION: NORTH
ROUTE NAME: EISENHOWER MEMORIAL HWY

STATE SYSTEM	FUNCTIONAL CLASS	MEDIAN TYPE	ACCESS CONTROL	NHS	MILEPOINT	MILEPOINT DESCRIPTION	MARKED LANES	SURFACE WIDTH/TYPE*	AADT
STATE PRIMARY	U URB INTERSTATE	POSITIVE BARRIER	FULL	NHS	10.850 MD117	W DIAMOND AVE	10	120I	171,875
					10.850	STRUC #15045			
					10.850	EXIT #10			
					10.900 RP270- 1	RAMP 1 FR IS 270 NB TO MD 117 WB			
					11.230	R/R #CSX 140 510 N			
					11.230	STRUC #15096			
					11.300		9	108I	
					11.300 RP270- 4	RAMP 4 FR IS 270 NB TO MD 124 EB			
					11.440 RP270- 3	RAMP 3 FR MD 124 EB TO IS 270 NB			
					11.470				163,875
					11.470 MD124	QUINCE ORCHARD RD			
					11.470	STRUC #15044			
					11.470	EXIT #11			
					11.520 RP270- 7	RAMP 7 FR MD 124 WB TO IS 270 SB			
					11.650 RP270- 2	RAMP 2 FR MD 124 WB TO IS 270 NB			
					11.700 RP270- 8	RAMP 8 FR IS 270 SB TO MD 124 WB			
					12.000		8	96I	
					12.000	END C/D LANE (NB/L)			
					12.190	OUT CORP LMTS GAITHERSBURG			
					12.640 CO221	GAME PRESERVE RD			
					12.640	STRUC #15043 GREAT SENECA CREEK			
					12.820		7	84I	
					12.830	INTERSTATE MILE MARKER 13.0			
					13.500	ATR STATION #0060 (CABINET SB/L)			
					13.720		6	72I	
					13.720 RP270- 6	RAMP 6 FR MIDDLEBROOK RD EB TO IS 270 SB			
					13.790 RP270- 4	RAMP 4 FR IS 270 NB TO MIDDLEBROOK RD EB			
					13.830	INTERSTATE MILE MARKER 14.0			
					13.970				130,075
					13.970 CO141	MIDDLEBROOK RD			
					13.970	STRUC #15042			
					13.970	EXIT #13			
					14.030 RP270- 1	RAMP 1 FR IS 270 NB TO MIDDLEBROOK RD WB			

R

*A,B = UNIMPROVED; C = GRADED & DRAINED; D,E = SOIL, GRAVEL, STONE; F,G = LOW TYPE BITUMINOUS
H,I = HIGH TYPE BITUMINOUS; J = CONCRETE; K = BRICK; L = BLOCK

STATE HIGHWAY ADMINISTRATION OF MARYLAND
HIGHWAY INFORMATION SERVICES DIVISION
DATA SUPPORT GROUP

STATE HIGHWAY LOCATION REFERENCE

COUNTY: MONTGOMERY
DISTRICT: 3
DATE: 12/31/05

ROUTE NUMBER: IS 270 CONTINUED
INVENTORY DIRECTION: NORTH
ROUTE NAME: EISENHOWER MEMORIAL HWY

STATE SYSTEM	FUNCTIONAL CLASS	MEDIAN TYPE	ACCESS CONTROL	NHS	MILEPOINT	MILEPOINT DESCRIPTION	MARKED LANES	SURFACE WIDTH/TYPE*	AADT
STATE PRIMARY	R URB INTERSTATE	POSITIVE BARRIER	FULL	NHS	14.480 RP270- 4	RAMP 4 FR IS 270 NB TO MD 118 EB	6	721	130,075
					14.500 RP270- 6	RAMP 6 FR MD 118 EB TO IS 270 SB			
					14.740				117,075
					14.740 MD118	GERMANTOWN RD			
					14.740	STRUC #15041			
					14.740	EXIT #15			
					14.760 RP270- 7	RAMP 7 FR MD 118 WB TO IS 270 SB			
					14.766	MILE MARKER 15			
					14.770 RP270- 1	RAMP 1 FR IS 270 NB TO MD 118 WB			
					15.000 RP270- 8	RAMP 8 FR IS 270 SB TO MD 118 WB			
					15.010 RP270- 2	RAMP 2 FR MD 118 WB TO IS 270 NB			
					15.460 RP270- 4	RAMP 4 FR IS 270 NB TO RIDGE RD EB			
					15.510 RP270- 6	RAMP 6 FR FATHER HURLEY BLVD TO IS270 SB			
					15.730 RP270- 3	RAMP 3 FR RIDGE RD EB TO IS 270 NB			
					15.780				96,875
					15.780 CO4556	FATHER HURLEY BLVD			
					15.780 CO7402	RIDGE RD			
					15.780	STRUC #M0251			
					15.780	EXIT #16			
					15.820 RP270- 7	RAMP 7 FR FATHER HURLEY BLVD TO IS270 SB			
					15.840	INTERSTATE MILE MARKER 16.0			
					15.981 RP270- 2	RAMP 2 FR RIDGE RD WB TO IS 270 NB			
					16.096 RP270- 8	RAMP 8 FR IS270 SB TO FATHER HURLEY BLVD			
					16.440	ATR STATION #0004 (CABINET NB/L)			
					16.580	STRUC #15040 LITTLE SENECA CREEK			
					17.060	INTERSTATE MILE MARKER 17.0			
					17.150 CO231	WEST OLD BALTIMORE RD			
					17.150	STRUC #15039			
					18.070	INTERSTATE MILE MARKER 18.0			
					18.260 RP270- 4	RAMP 4 FR IS 270 NB TO MD 121 EB			
					18.360 RP270- 3	RAMP 3 FR MD 121 EB TO IS 270 NB			
					18.430				93,775
					18.430 MD121	CLARKSBURG RD			

RUR INTERSTATE

*A,B = UNIMPROVED; C = GRADED & DRAINED; D,E = SOIL, GRAVEL, STONE; F,G = LOW TYPE BITUMINOUS
H,I = HIGH TYPE BITUMINOUS; J = CONCRETE; K = BRICK; L = BLOCK

STATE HIGHWAY ADMINISTRATION OF MARYLAND
HIGHWAY INFORMATION SERVICES DIVISION
DATA SUPPORT GROUP

PAGE: 7

STATE HIGHWAY LOCATION REFERENCE

COUNTY: MONTGOMERY
DISTRICT: 3
DATE: 12/31/05

ROUTE NUMBER: IS 270 CONTINUED
INVENTORY DIRECTION: NORTH
ROUTE NAME: EISENHOWER MEMORIAL HWY

STATE SYSTEM	FUNCTIONAL CLASS	MEDIAN TYPE	ACCESS CONTROL	NIIS	MILEPOINT	MILEPOINT DESCRIPTION	MARKED LANES	SURFACE WIDTH/TYPE*	AADT
STATE PRIMARY	R RUR INTERSTATE	POSITIVE BARRIER	FULL	NIIS	18.430	STRUC #15038	6	721	93,775
					18.430	EXIT #18			
					18.430	END NB INSIDE HOV (3:30PM - 6:30 PM)			
					18.450				
					18.450 RP270- 7	RAMP 7 FR MD 121 WB TO IS 270 SB			
					18.580 RP270- 8	RAMP 8 FR IS 270 SB TO MD 121 WB			
					18.780		4	481	
		UNPROTECTED			19.010	INTERSTATE MILE MARKER 19.0			
					19.066				
					19.730 CO200	COMUS RD			
					19.730	STRUC #15037			
					19.770	SPEED LIMIT 65 MPH			
		POSITIVE BARRIER			19.870	INTERSTATE MILE MARKER 20.0			
					20.230				
		UNPROTECTED			20.870	INTERSTATE MILE MARKER 21.0			
					21.914				
					21.970	STRUC #15072 WILDCAT BRANCH			
					22.140 RP270- 6	RAMP 6 FR MD 109 EB TO IS 270 SB			
					22.230 RP270- 5	RAMP 5 FR IS 270 SB TO MD 109 EB			
					22.290				86,575
					22.290 MD109	OLD HUNDRED RD			
					22.290	STRUC #15036			
					22.290	EXIT #22			
					22.310	STRUC #15036 LITTLE BENNETT CREEK			
					22.320 RP270- 1	RAMP 1 FR IS 270 NB TO MD 109 WB			
					22.460 RP270- 2	RAMP 2 FR MD 109 WB TO IS 270 NB			
					22.510	FREDERICK CO/L			

ROUTE NUMBER: IS 270Y
INVENTORY DIRECTION: NORTH
ROUTE NAME: NO NAME

STATE SYSTEM	FUNCTIONAL CLASS	MEDIAN TYPE	ACCESS CONTROL	NHS	MILEPOINT	MILEPOINT DESCRIPTION	MARKED LANES	SURFACE WIDTH/TYPE*	AADT
STATE PRIMARY	R URB INTERSTATE	POSITIVE BARRIER	FULL	NHS	00.000		6	721	131,275
					00.000 IS495	CAPITAL BELTWAY			

*A,B = UNIMPROVED; C = GRADED & DRAINED; D,E = SOIL, GRAVEL, STONE; F,G = LOW TYPE BITUMINOUS
H,I = HIGH TYPE BITUMINOUS; J = CONCRETE; K = BRICK; L = BLOCK

STATE HIGHWAY ADMINISTRATION OF MARYLAND
HIGHWAY INFORMATION SERVICES DIVISION
DATA SUPPORT GROUP

STATE HIGHWAY LOCATION REFERENCE

COUNTY: MONTGOMERY
DISTRICT: 3
DATE: 12/31/05

ROUTE NUMBER: IS 270Y CONTINUED
INVENTORY DIRECTION: NORTH
ROUTE NAME: NO NAME

STATE SYSTEM	FUNCTIONAL CLASS	MEDIAN TYPE	ACCESS CONTROL	NHS	MILEPOINT	MILEPOINT DESCRIPTION	MARKED LANES	SURFACE WIDTH/TYPE*	AADT
STATE PRIMARY	R URB INTERSTATE	POSITIVE BARRIER	FULL	NIIS	00.000	EXIT #38	6	72I	131,275
					00.000	BEGIN NB INSIDE HOV (3:30PM - 6:30 PM)			
					00.000	END SB INSIDE HOV (6AM - 9AM)			
					00.050 IS495	CAPITAL BELTWAY			
					00.050	STRUC #15112			
					00.190				
					00.220	SPEED LIMIT 55 MPH			
					00.590 RP270Y- 6	RAMP 6 FR DEMOCRACY BLVD TO IS 270Y SB			
					00.610 RP270Y- 4	RAMP 4 FR IS 270Y NB TO DEMOCRACY BLVD			
					00.750 RP270Y- 3	RAMP 3 FR DEMOCRACY BLVD TO IS 270Y NB			
					00.790				126,550
					00.790 CO166	DEMOCRACY BLVD			
					00.790	STRUC #15097			
					00.790	EXIT #1			
					00.980 RP270Y- 8	RAMP 8 FR IS 270Y SB TO DEMOCRACY BLVD			
					00.990 RP270Y- 2	RAMP 2 FR DEMOCRACY BLVD TO IS 270Y NB			
					01.140		7	88I	
					01.140 CO3438	WESTLAKE TERR			
					01.140	STRUC #M0247			
		CURBED			01.210				
					01.384 RP270Y- 3	RAMP 3 FR WESTLAKE TERR TO IS 270Y NB			
					01.390 RP270Y- 5	RAMP 5 FR IS 270Y SB TO WESTLAKE TERR			
		POSITIVE BARRIER			01.494				
					01.610 IS270	EISENHOWER MEMORIAL HWY			
					01.610	STRUC #15082			
					01.660	IS 270 HOV LA			
					01.660	STRUC #15171			
					01.800 IS270	EISENHOWER MEMORIAL HWY			
					01.800	EXIT #2			
					01.800	END NB INSIDE HOV (3:30PM - 6:30 PM)			
					01.800	BEGIN SB INSIDE HOV (6AM - 9AM)			

*A,B = UNIMPROVED; C = GRADED & DRAINED; D,E = SOIL, GRAVEL, STONE; F,G = LOW TYPE BITUMINOUS
H,I = HIGH TYPE BITUMINOUS; J = CONCRETE; K = BRICK; L = BLOCK

STATE HIGHWAY ADMINISTRATION OF MARYLAND
HIGHWAY INFORMATION SERVICES DIVISION
DATA SUPPORT GROUP

STATE HIGHWAY LOCATION REFERENCE

COUNTY: MONTGOMERY
DISTRICT: 3
DATE: 12/31/05

ROUTE NUMBER: IS 370
INVENTORY DIRECTION: EAST
ROUTE NAME: NO NAME

STATE SYSTEM	FUNCTIONAL CLASS	MEDIAN TYPE	ACCESS CONTROL	NHS	MILEPOINT	MILEPOINT DESCRIPTION	MARKED LANES	SURFACE WIDTH/TYPE*	AADT
STATE PRIMARY	U URB INTERSTATE	UNPROTECTED	FULL	NIIS	00.000				
					00.000	CO627I SAM EIG HWY (BACK)	5	601	76,375
					00.000	RP270- 1 RAMP 1 FR IS 270 NB TO IS 370 WB			
					00.060	RP6271- 4 RAMP 4 FR WASHINGTONIAN BLVD TO IS370 EB			
					00.200	RP270- 6 RAMP 6 FR IS 370 EB TO RAMP 7 (TO IS270)			
					00.300	RP270- 3 RAMP 3 FR IS 370 EB TO IS 270 NB			
					00.340		4	48J	
					00.360	RP270- 7 RAMP 7 FR IS 370 WB TO IS 270 SB			
					00.360	STRUC #15161			
					00.390	RP270- 5 RAMP 5 FR IS 270 SB TO IS 370 EB			
					00.390	STRUC #15158			
					00.430	IS270 EISENHOWER MEMORIAL HWY			
					00.430	STRUC #15157			
					00.430	EXIT #9			
					00.510	RP270- 7 RAMP 7 FR IS 370 WB TO IS 270 SB			
					00.590	RP270- 1 RAMP 1 FR IS 270 NB TO IS 370 WB			
					00.590	STRUC #15156			
					00.600		5	60J	
					00.740	RP270- 4 RAMP 4 FR RAMP 1 (FR IS270) TO IS 370 EB			
					00.760		6	72J	
					00.760	RP270- 5 RAMP 5 FR IS 270 SB TO IS 370 EB			
					00.760	RP270- 2 RAMP 2 FR IS 370 WB TO IS 270 NB			
					00.800		7	84J	
					00.930	CO2944 INDUSTRIAL DR			
					00.930	STRUC #15155			
					00.970		6	72J	
					01.160	RP370- 9 RAMP 9 FR IS 370 EB TO SHADY GROVE RD			
					01.250	OUT CORP LMTS GAITHERSBURG			
					01.360	RP370- 8 RAMP 8 FR MD 355 SB TO IS 370 WB			
					01.513		5	60J	
					01.570		4	48J	
					01.610	MD355 FREDERICK RD			
					01.610	STRUC #15154			
					01.610	RP370- 3 RAMP 3 FR IS 370 EB TO MD 355 NB			

R

POSITIVE BARRIER

*A,B = UNIMPROVED; C = GRADED & DRAINED; D,E = SOIL, GRAVEL, STONE; F,G = LOW TYPE BITUMINOUS
H,I = HIGH TYPE BITUMINOUS; J = CONCRETE; K = BRICK; L = BLOCK

STATE HIGHWAY ADMINISTRATION OF MARYLAND
HIGHWAY INFORMATION SERVICES DIVISION
DATA SUPPORT GROUP

STATE HIGHWAY LOCATION REFERENCE

COUNTY: MONTGOMERY
DISTRICT: 3
DATE: 12/31/05

ROUTE NUMBER: IS 370 CONTINUED
INVENTORY DIRECTION: EAST
ROUTE NAME: NO NAME

STATE SYSTEM	FUNCTIONAL CLASS	MEDIAN TYPE	ACCESS CONTROL	NHS	MILEPOINT	MILEPOINT DESCRIPTION	MARKED LANES	SURFACE WIDTH/TYPE*	AADT
STATE PRIMARY	R URB INTERSTATE	UNPROTECTED	FULL	NIIS	01.650		4	48J	76,375
					01.650 RP370- 1	RAMP 1 FR MD 355 NB TO IS 370 WB			
					01.810	SPEED LIMIT 55 MPH			
					01.820	STRUC #15153			
					01.850 RP370- 3	RAMP 3 FR IS 370 EB TO MD 355 NB			
					01.980 CO4215	OAKMONT AVE			
					01.980 RP370- 2	RAMP 2 FR IS 370 WB TO RAMP 3 (TO MD355)			
					01.980	STRUC #15152			
					02.170	R/R CROSSING CSX			
					02.170	STRUC #15151			
					02.380	CRABBS BRANCH WAY			
					02.380	STRUC #15150			
					02.400 MD200UL	INTERCOUNTY CONNECTOR (PROPOSED)			
		POSITIVE BARRIER			02.410				
					02.520		5	60J	
					02.630 RP370- 6	RAMP 6 FR IS 370 EB TO SHADY GROVE RD SB			
					02.630 RP370- 8	RAMP 8 FR SHADY GROVE RD SB TO IS 370 WB			
					02.690		4	48J	
					02.770 RP370- 3	RAMP 3 FR IS 370 EB TO SHADY GROVE RD NB			
					02.860 CO212	SHADY GROVE RD			
					02.860	STRUC #15149			
					03.100 RP370- 2	RAMP 2 FR IS 370 WB TO SHADY GROVE RD NB			
					03.130 RP370- 4	RAMP 4 FR SHADY GROVE RD NB TO IS 370 EB			

ROUTE NUMBER: IS 495
INVENTORY DIRECTION: EAST
ROUTE NAME: CAPITAL BELTWAY

STATE SYSTEM	FUNCTIONAL CLASS	MEDIAN TYPE	ACCESS CONTROL	NHS	MILEPOINT	MILEPOINT DESCRIPTION	MARKED LANES	SURFACE WIDTH/TYPE*	AADT
STATE PRIMARY	R URB INTERSTATE	POSITIVE BARRIER	FULL	NHS	00.000		8	96J	222,447
					00.000	BEGIN BRIDGE IN VIRGINIA			
					00.060	VIRGINIA ST/L			

*A,B = UNIMPROVED; C = GRADED & DRAINED; D,E = SOIL, GRAVEL, STONE; F,G = LOW TYPE BITUMINOUS
H,I = HIGH TYPE BITUMINOUS; J = CONCRETE; K = BRICK; L = BLOCK

STATE HIGHWAY ADMINISTRATION OF MARYLAND
HIGHWAY INFORMATION SERVICES DIVISION
DATA SUPPORT GROUP

STATE HIGHWAY LOCATION REFERENCE

COUNTY: MONTGOMERY
DISTRICT: 3
DATE: 12/31/05

ROUTE NUMBER: IS 495 CONTINUED
INVENTORY DIRECTION: EAST
ROUTE NAME: CAPITAL BELTWAY

STATE SYSTEM	FUNCTIONAL CLASS	MEDIAN TYPE	ACCESS CONTROL	NHS	MILEPOINT	MILEPOINT DESCRIPTION	MARKED LANES	SURFACE WIDTH/TYPE*	AADT
STATE PRIMARY	R URB INTERSTATE	POSITIVE BARRIER	FULL	NHS	00.060	STRUC #15100 POTOMAC RIVER	8	96J	222,447
					00.270		8	96I	
					00.330 RP495- 4	RAMP 4 FR IS 495 NB TO CLARA BARTON PKWY			
					00.340 RP495- 6	RAMP 6 FR CLARA BARTON PKWY TO IS 495 SB			
					00.340	STRUC #15101 C&O CANAL			
					00.490 RP495- 3	RAMP 3 FR RAMP 6 (FR C B PKWY) TO IS 495			
					00.500 RP495- 3	RAMP 3 FR RAMP 6 (FR C B PKWY) TO IS 495			
					00.520 GV 6	CLARA BARTON PKWY			
					00.520	STRUC #15104			
					00.520	EXIT #41			
					00.545 GV 6	CLARA BARTON PKWY (OUT OF SIGHT LANE)			
					00.560 RP495- 7	RAMP 7 FR C B PKWY TO RAMP 6 (TO IS 495)			
					00.600 CO4690	MACARTHUR BLVD			
					00.610 RP495- 8	RAMP 8 FR IS 495 SB TO CLARA BARTON PKWY			
					00.680	SPEED LIMIT 55 MPH			
					01.110 CO781	PERSIMMON TREE RD			
					01.110	STRUC #15105			
					01.120	ATR STATION #0040 (CABINET INNER LOOP)			
					01.393	MILE MARKER 0.41			
					01.780 CO148	SEVEN LOCKS RD			
					01.780	STRUC #15106			
					01.820 RP495-10	RAMP 10 FR IS 495X TO IS 495 SB			
					01.880	STRUC #15108 CABIN JOHN CREEK			
					01.900	IS 495X (SB/L)			
					01.900 RP495- 4	RAMP 4 FR IS 495 NB TO MD 190 EB			
					01.900	EXIT #40			
					02.210		9	108I	
					02.210 IS495X	CABIN JOHN PKWY			
					02.300	IS 495X (SB/L)			
					02.370				246,825
					02.370 MD190	RIVER RD			

*A,B = UNIMPROVED; C = GRADED & DRAINED; D,E = SOIL, GRAVEL, STONE; F,G = LOW TYPE BITUMINOUS
H,I = HIGH TYPE BITUMINOUS; J = CONCRETE; K = BRICK; L = BLOCK

STATE HIGHWAY ADMINISTRATION OF MARYLAND
HIGHWAY INFORMATION SERVICES DIVISION
DATA SUPPORT GROUP

STATE HIGHWAY LOCATION REFERENCE

COUNTY: MONTGOMERY
DISTRICT: 3
DATE: 12/31/05

ROUTE NUMBER: IS 495 CONTINUED
INVENTORY DIRECTION: EAST
ROUTE NAME: CAPITAL BELTWAY

STATE SYSTEM	FUNCTIONAL CLASS	MEDIAN TYPE	ACCESS CONTROL	NHS	MILEPOINT	MILEPOINT DESCRIPTION	MARKED LANES	SURFACE WIDTH/TYPE*	AADT
STATE PRIMARY	R URB INTERSTATE	POSITIVE BARRIER	FULL	NHS	02.370	STRUC #15110	9	1081	246,825
					02.370	EXIT #39			
					02.412	MILE MARKER 0.40			
					02.580 RP495- 2	RAMP 2 FR MD 190 WB TO IS 495 NB			
					02.600 RP495-11	RAMP 11 FR IS 495 SB TO IS 495X SB			
					02.620		10	1201	
					03.090		8	961	
					03.204		7	841	
					03.370		9	961	
					03.422	MILE MARKER 0.39			
					03.560		7	841	
					03.690 MD191	BRADLEY BLVD			
					03.690	STRUC #15111			
					03.840		6	721	
					03.840	IS 270Y (SB/L)			
					03.920				111,750
					03.920 IS270Y	NO NAME			
					03.920	EXIT #38			
					03.950 IS270Y	NO NAME			
					03.950	STRUC #15112			
					04.210 CO167	GREENTREE RD			
					04.210	STRUC #15113			
					04.830 CO837	FERNWOOD RD			
					04.830	STRUC #15114			
					05.420 RP495- 8	RAMP 8 FR MD 187 SB TO IS 495 WB			
					05.450 RP495- 6	RAMP 6 FR IS 495 EB TO MD 187 SB			
					05.610				123,375
					05.610 MD187	OLD GEORGETOWN RD			
					05.610	STRUC #15115			
					05.610	EXIT #36			
					05.760 RP495- 2	RAMP 2 FR IS 495 WB TO MD 187 NB			
					05.800 RP495- 4	RAMP 4 FR MD 187 NB TO IS 495 EB			
		UNPROTECTED			05.980		5	601	
					06.210 RP495- 6	RAMP 6 FR IS 495 EB TO MD 355 SB			
					06.370	IS 270 (SB/L)			

*A,B = UNIMPROVED; C = GRADED & DRAINED; D,E = SOIL, GRAVEL, STONE; F,G = LOW TYPE BITUMINOUS
H,I = HIGH TYPE BITUMINOUS; J = CONCRETE; K = BRICK; L = BLOCK

STATE HIGHWAY ADMINISTRATION OF MARYLAND
HIGHWAY INFORMATION SERVICES DIVISION
DATA SUPPORT GROUP

STATE HIGHWAY LOCATION REFERENCE

COUNTY: MONTGOMERY

DISTRICT: 3

DATE: 12/31/05

ROUTE NUMBER: IS 495 CONTINUED

INVENTORY DIRECTION: EAST

ROUTE NAME: CAPITAL BELTWAY

STATE SYSTEM	FUNCTIONAL CLASS	MEDIAN TYPE	ACCESS CONTROL	NHS	MILEPOINT	MILEPOINT DESCRIPTION	MARKED LANES	SURFACE WIDTH/TYPE*	AADT
STATE PRIMARY	R URB INTERSTATE	UNPROTECTED	FULL	NHS	06.370	STRUC #15145	5	60I	123,375
					06.390 RP270- 6	RAMP 6 FR IS 270 EB TO MD 355 SB			
					06.390	STRUC #15162			
					06.460 RP495- 1	RAMP 1 FR MD 355 NB TO IS 495 WB			
					06.470	IS 270 (SB/L)			
		POSITIVE BARRIER			06.520		7	84I	
					06.520 IS270	EISENHOWER MEMORIAL HWY			
					06.520	EXIT #35			
					06.520 IS270	EISENHOWER MEMORIAL HWY			
					06.630	MD 355 (SB/L)			
					06.630	STRUC #15118			
					06.630	STRUC #15120			
					06.680	STRUC: METRO			
					06.710				227,575
					06.710 MD355	ROCKVILLE PIKE			
					06.710	STRUC #15119			
					06.710	STRUC #15121			
					06.710	EXIT #34			
					06.760		8	96I	
					06.760 RP495- 5	RAMP 5 FR MD 355 SB TO IS 495 EB			
					06.800 RP495- 2	RAMP 2 FR IS 495 WB TO MD 355 NB			
					06.870 RP495- 4	RAMP 4 FR MD 355 NB TO IS 495 EB			
					07.310	STRUC #15141			
					07.360 CO319	CEDAR LA			
					07.360	STRUC #15122			
					08.040 RP495- 8	RAMP 8 FR MD 185 SB TO IS 495 WB			
					08.100 RP495- 3	RAMP 3 FR IS 495 EB TO MD 185 NB			
					08.210 RP495- 5	RAMP 5 FR MD 185 SB TO IS 495 EB			
					08.240				219,250
					08.240 MD185	CONNECTICUT AVE			
					08.240	STRUC #15123			
					08.240	EXIT #33			
					08.300 RP495- 1	RAMP 1 FR MD 185 NB TO IS 495 WB			
					08.335	MILE MARKER 0.34			
					08.409 RP495- 4	RAMP 4 FR MD 185 NB TO IS 495 EB			

*A,B = UNIMPROVED; C = GRADED & DRAINED; D,E = SOIL, GRAVEL, STONE; F,G = LOW TYPE BITUMINOUS
H,I = HIGH TYPE BITUMINOUS; J = CONCRETE; K = BRICK; L = BLOCK

STATE HIGHWAY ADMINISTRATION OF MARYLAND
HIGHWAY INFORMATION SERVICES DIVISION
DATA SUPPORT GROUP

STATE HIGHWAY LOCATION REFERENCE

COUNTY: MONTGOMERY

DISTRICT: 3

DATE: 12/31/05

ROUTE NUMBER: IS 495 CONTINUED
INVENTORY DIRECTION: EAST
ROUTE NAME: CAPITAL BELTWAY

STATE SYSTEM	FUNCTIONAL CLASS	MEDIAN TYPE	ACCESS CONTROL	NHS	MILEPOINT	MILEPOINT DESCRIPTION	MARKED LANES	SURFACE WIDTH/TYPE*	AADT
STATE PRIMARY	R URB INTERSTATE	POSITIVE BARRIER	FULL	NHS	08.430 CO538	KENSINGTON PKWY	8	961	219,250
					08.430	STRUC #15124			
					08.610 RP495- 2	RAMP 2 FR IS 495 WB TO MD 185 NB			
					09.210 CO533	STONEBROOK DR			
					09.210	STRUC #15126 ROCK CREEK			
					09.580 CO1227	FOREST GLEN RD			
					09.580	STRUC #15127			
					09.750	STRUC #15128			
					09.750	R/R #CSX 140 487 W			
					09.820 CO7073	SEMINARY RD			
					09.820	STRUC #15129			
					10.250 RP495- 8	RAMP 8 FR MD 97 SB TO IS 495 WB			
					10.320 RP495- 6	RAMP 6 FR IS 495 EB TO MD 97 SB			
					10.400 RP495- 5	RAMP 5 FR MD 97 SB TO IS 495 EB			
					10.440				215,150
					10.440	STRUC #15130			
					10.440	EXIT #31			
					10.440 MD 97	GEORGIA AVE			
					10.470 RP495- 1	RAMP 1 FR MD 97 NB TO IS 495 WB			
					10.500 RP495- 3	RAMP 3 FR IS 495 EB TO MD 97 NB			
					10.570 RP495- 2	RAMP 2 FR IS 495 WB TO MD 97 NB			
					10.570 RP495- 4	RAMP 4 FR MD 97 NB TO IS 495 EB			
					10.947	STRUC #15131 SLIGO CREEK			
					10.990	STRUC #15132 SLIGO CREEK			
					11.044	STRUC #15133			
					11.044 GV 7	SLIGO CREEK PKWY			
					11.370	MILE MARKER 31.0			
					11.583	STRUC #15134			
					11.583 CO675	BRUNETT AVE			
					11.710 RP495- 8	RAMP 8 FR US 29 SB TO IS 495 WB			
					11.750 RP495- 6	RAMP 6 FR IS 495 EB TO US 29 SB			
					11.860 RP495- 7	RAMP 7 FR IS 495 WB TO US 29 SB			
					11.880				194,350
					11.880 US 29	COLESVILLE RD			
					11.880	STRUC #15135			

*A,B = UNIMPROVED; C = GRADED & DRAINED; D,E = SOIL, GRAVEL, STONE; F,G = LOW TYPE BITUMINOUS
H,I = HIGH TYPE BITUMINOUS; J = CONCRETE; K = BRICK; L = BLOCK

STATE HIGHWAY ADMINISTRATION OF MARYLAND
HIGHWAY INFORMATION SERVICES DIVISION
DATA SUPPORT GROUP

STATE HIGHWAY LOCATION REFERENCE

COUNTY: MONTGOMERY
DISTRICT: 3
DATE: 12/31/05

ROUTE NUMBER: IS 495 CONTINUED
INVENTORY DIRECTION: EAST
ROUTE NAME: CAPITAL BELTWAY

STATE SYSTEM	FUNCTIONAL CLASS	MEDIAN TYPE	ACCESS CONTROL	NHS	MILEPOINT	MILEPOINT DESCRIPTION	MARKED LANES	SURFACE WIDTH/TYPE*	AADT
STATE PRIMARY	R URB INTERSTATE	POSITIVE BARRIER	FULL	NHS	11.880	EXIT #30	8	961	194,350
					11.900	RP495- 3 RAMP 3 FR IS 495 EB TO US 29 NB			
					11.960	RP495- 1 RAMP 1 FR US 29 NB TO IS 495 WB			
					12.060	RP495- 4 RAMP 4 FR US 29 NB TO IS 495 EB			
					12.370	MILE MARKER 0.30			
					12.390	RP495- 6 RAMP 6 FR IS 495 EB TO MD 193 SB			
					12.460	RP495- 7 RAMP 7 FR IS 495 WB TO MD 193 SB			
					12.490	RP495- 5 RAMP 5 FR MD 193 SB TO IS 495 EB			
					12.520				214,466
					12.520	MD193 UNIVERSITY BLVD E			
					12.520	STRUC #15136			
					12.520	EXIT #29			
					12.570	RP495- 1 RAMP 1 FR MD 193 NB TO IS 495 WB			
					12.700	RP495- 2 RAMP 2 FR IS 495 WB TO MD 193 NB			
					12.750	RP495- 4 RAMP 4 FR MD 193 NB TO IS 495 EB			
					13.080	VARIABLE MESSAGE SIGN #322 (EB/L)			
					13.140	STRUC #15137 NORTHWEST BRANCH II			
					13.280	ATR STATION #0041 (CABINET OUTER LOOP)			
					13.357	MILE MARKER 29.0			
					13.490		9	1081	
					13.900	RP495- 6 RAMP 6 FR IS 495 EB TO MD 650 SB			
					13.940	RP495- 8 RAMP 8 FR MD 650 SB TO IS 495 WB			
					14.050	RP495- 7 RAMP 7 FR IS 495 WB TO MD 650 SB			
					14.050	RP495- 5 RAMP 5 FR MD 650 SB TO IS 495 EB			
					14.100				197,525
					14.100	MD650 NEW HAMPSHIRE AVE			
					14.100	STRUC #15138			
					14.100	EXIT #28			
					14.140	RP495- 3 RAMP 3 FR IS 495 EB TO MD 650 NB			
					14.160	RP495- 1 RAMP 1 FR RAMP 4 (FR MD650) TO IS 495 WB			
					14.280	RP495- 1 RAMP 1 FR RAMP 4 (FR MD650) TO IS 495 WB			
					14.280	STRUC #15139			
					14.380	RP495- 2 RAMP 2 FR IS 495 WB TO MD 650 NB			

*A,B = UNIMPROVED; C = GRADED & DRAINED; D,E = SOIL, GRAVEL, STONE; F,G = LOW TYPE BITUMINOUS
H,I = HIGH TYPE BITUMINOUS; J = CONCRETE; K = BRICK; L = BLOCK

STATE HIGHWAY ADMINISTRATION OF MARYLAND
HIGHWAY INFORMATION SERVICES DIVISION
DATA SUPPORT GROUP

STATE HIGHWAY LOCATION REFERENCE

COUNTY: MONTGOMERY
DISTRICT: 3
DATE: 12/31/05

ROUTE NUMBER: IS 495 CONTINUED
INVENTORY DIRECTION: EAST
ROUTE NAME: CAPITAL BELTWAY

STATE SYSTEM	FUNCTIONAL CLASS	MEDIAN TYPE	ACCESS CONTROL	NHS	MILEPOINT	MILEPOINT DESCRIPTION	MARKED LANES	SURFACE WIDTH/TYPE*	AADT
STATE PRIMARY	R URB INTERSTATE	POSITIVE BARRIER	FULL	NHS	14.380	PRINCE GEORGES CO/L	9	108I	197,525

ROUTE NUMBER: IS 495X
INVENTORY DIRECTION: NORTH
ROUTE NAME: CABIN JOHN PKWY

STATE SYSTEM	FUNCTIONAL CLASS	MEDIAN TYPE	ACCESS CONTROL	NHS	MILEPOINT	MILEPOINT DESCRIPTION	MARKED LANES	SURFACE WIDTH/TYPE*	AADT
STATE SECONDARY	R URB FRWY EXPWY	UNPROTECTED	FULL	NOT NHS	00.000		2	38I	19,725
					00.000 GV 6	CLARA BARTON PKWY			
					00.020	SPEED LIMIT 35 MPH			
					00.050		3	45I	
					00.050	STRUC #15086 CABIN JOHN CREEK			
					00.110	STRUC #15087 CABIN JOHN CREEK			
					00.200		3	48I	
					00.200 CO4690	MACARTHUR BLVD			
					00.220	STRUC #15085 CABIN JOHN CREEK			
					00.220	SPEED LIMIT 55 MPH			
		POSITIVE BARRIER			00.370		4	48I	
		UNPROTECTED			01.000				
					01.020	STRUC #15084 BOOZE CREEK			
		POSITIVE BARRIER			01.055				
					01.220	IS 495 (SB/L)			
					01.220	STRUC #15108			
					01.260 RP495- 4	RAMP 4 FR IS 495 NB TO MD 190 EB			
					01.260	STRUC #15109			
					01.270 RP495-10	RAMP 10 FR IS 495X TO IS 495 SB			
		UNPROTECTED			01.280		3	36I	
					01.280 RP495- 9	RAMP 9 FR IS 495X TO RAMP 4 (TO MD190)			
					01.320 RP495-11	RAMP 11 FR IS 495 SB TO IS 495X SB			
					01.500 IS495	CAPITAL BELTWAY			
					01.500	EXIT #40			

*A,B = UNIMPROVED; C = GRADED & DRAINED; D,E = SOIL, GRAVEL, STONE; F,G = LOW TYPE BITUMINOUS
H,I = HIGH TYPE BITUMINOUS; J = CONCRETE; K = BRICK; L = BLOCK

STATE HIGHWAY ADMINISTRATION OF MARYLAND
HIGHWAY INFORMATION SERVICES DIVISION
DATA SUPPORT GROUP

STATE HIGHWAY LOCATION REFERENCE

COUNTY: MONTGOMERY
DISTRICT: 3
DATE: 12/31/05

ROUTE NUMBER: MD 27
INVENTORY DIRECTION: NORTH
ROUTE NAME: RIDGE RD

STATE SYSTEM	FUNCTIONAL CLASS	MEDIAN TYPE	ACCESS CONTROL	NHS	MILEPOINT	MILEPOINT DESCRIPTION	MARKED LANES	SURFACE WIDTH/TYPE*	AADT
STATE SECONDARY	R URB OPA	CURBED	NONE	NOT NHS	00.000		6	721	25,450
					00.000 CO7402	RIDGE RD (BACK)			
					00.000 MD355	FREDERICK RD			
					00.240	SPEED LIMIT 45 MPH			
					00.440		5	601	
					00.540		3	361	23,850
					00.540 CO 27	BRINK RD			
					00.600		3	401	
					00.630		2	241	
		NONE (UNDIV)			00.660				
					01.180 CO9025	MIDCOUNTY HWY (PROP)			
					01.620	SPEED LIMIT 40 MPH			
					02.098 CO9026	NEWCUT RD EXT (PROP)			
					02.170 CO 20	SKYLARK RD			
		CENTER TLA (UNDIV)			03.280				
		NONE (UNDIV)			03.450				
					03.660 CO 19	KINGS VALLEY RD			
					04.420 CO 38	SWEEPSTAKES RD			
					05.420	SPEED LIMIT 30 MPH			
		CENTER TLA (UNDIV)			05.880				
		NONE (UNDIV)			06.140				20,750
					06.140 CO 3	BETHESDA CHURCH RD			
					06.180		3	361	
					06.250		4	521	
					06.290		4	481	
					06.420		3	391	
					06.450		2	391	
					06.470		3	391	
					06.525		2	241	
					06.560		3	361	21,650
					06.560 MD108	MAIN ST			
					06.713		2	361	
					06.750		2	221	
					06.850		2	241	
					07.120		2	221	

*A,B = UNIMPROVED; C = GRADED & DRAINED; D,E = SOIL, GRAVEL, STONE; F,G = LOW TYPE BITUMINOUS
H,I = HIGH TYPE BITUMINOUS; J = CONCRETE; K = BRICK; L = BLOCK

STATE HIGHWAY ADMINISTRATION OF MARYLAND
HIGHWAY INFORMATION SERVICES DIVISION
DATA SUPPORT GROUP

STATE HIGHWAY LOCATION REFERENCE

COUNTY: MONTGOMERY
DISTRICT: 3
DATE: 12/31/05

ROUTE NUMBER: MD 27 CONTINUED
INVENTORY DIRECTION: NORTH
ROUTE NAME: RIDGE RD

STATE SYSTEM	FUNCTIONAL CLASS	MEDIAN TYPE	ACCESS CONTROL	NHS	MILEPOINT	MILEPOINT DESCRIPTION	MARKED LANES	SURFACE WIDTH/TYPE*	AADT
STATE SECONDARY	R URB OPA	NONE (UNDIV)	NONE	NOT NHS	07.400 CO9022	WOODFIELD RD EXT	2	221	21,650
	RUR MINOR ART				07.650				25,050
					07.650 CO 40	GUE RD			
					07.850	SPEED LIMIT 40 MPH			
					08.695		2	241	
					08.750		2	221	20,350
					08.750 MD 80	KEMPTOWN RD			
					08.790				
					08.840	SPEED LIMIT 50 MPH	2	241	
					10.190				19,625
					10.190 CO1103	WINDSOR FOREST RD			
					10.270	HOWARD CO/L			
					10.270 MD 27	RIDGE RD (AHEAD)			
					10.270	BEG X-REF W/ MD 27 (HOWARD CO)			
					11.530		3	361	
					11.530	HOWARD CO/L			
					11.530 MD 27	RIDGE RD (BACK)			
					11.530	END X-REF W/ MD 27 (HOWARD CO)			
					11.620	FREDERICK CO/L			
					11.620 CO402	PENN SHOP RD (FREDERICK CO RD)			

ROUTE NUMBER: MD 28
INVENTORY DIRECTION: EAST
ROUTE NAME: DICKERSON RD

STATE SYSTEM	FUNCTIONAL CLASS	MEDIAN TYPE	ACCESS CONTROL	NHS	MILEPOINT	MILEPOINT DESCRIPTION	MARKED LANES	SURFACE WIDTH/TYPE*	AADT
STATE SECONDARY	R RUR MINOR ART	NONE (UNDIV)	NONE	NOT NHS	00.000		2	241	7,250
					00.000	FREDERICK CO/L			
					00.300	SPEED LIMIT 40 MPH			
					00.660	SPEED LIMIT 30 MPH			
					00.910				5,525
					00.910 CO242	MT EPIRAIM RD			
					00.920	R/R #CSX 140 522 II			
					01.330	SPEED LIMIT 40 MPH			
					01.860	STRUC #15001 LITTLE MONOCACY RIVER			

*A,B = UNIMPROVED; C = GRADED & DRAINED; D,E = SOIL, GRAVEL, STONE; F,G = LOW TYPE BITUMINOUS
H,I = HIGH TYPE BITUMINOUS; J = CONCRETE; K = BRICK; L = BLOCK

STATE HIGHWAY ADMINISTRATION OF MARYLAND
HIGHWAY INFORMATION SERVICES DIVISION
DATA SUPPORT GROUP

STATE HIGHWAY LOCATION REFERENCE

COUNTY: MONTGOMERY
DISTRICT: 3
DATE: 12/31/05

ROUTE NUMBER: MD 28 CONTINUED
INVENTORY DIRECTION: EAST
ROUTE NAME: DARNESTOWN RD

STATE SYSTEM	FUNCTIONAL CLASS	MEDIAN TYPE	ACCESS CONTROL	NIIS	MILEPOINT	MILEPOINT DESCRIPTION	MARKED LANES	SURFACE WIDTH/TYPE*	AADT
STATE SECONDARY	R RUR MINOR ART	NONE (UNDIV)	NONE	NOT NIIS	02.100 CO253	MARTINSBURG RD	2	241	5,525
					02.290	SPEED LIMIT 50 MPH			
					04.160	SPEED LIMIT 30 MPH			
					04.350				4,725
					04.350 MD109	BEALLSVILLE RD			
					04.490	SPEED LIMIT 40 MPH			
					05.650	SPEED LIMIT 50 MPH			
					06.030				5,625
					06.030 CO238	PEACH TREE RD			
					06.950	STRUC #15066 DRY SENECA CREEK			
					07.930				5,325
					07.930 MD117	BUCKLODGE RD			
					09.570 CO259	WHITE GROUNDS RD			
					09.810				11,325
					09.810 MD107	WHITES FERRY RD			
					10.060		2	261	
					10.210	STRUC #15002 LITTLE SENECA CREEK			
					11.180		2	241	
		PAINTED			12.240	SPEED LIMIT 40 MPH			
		NONE (UNDIV)			12.330				
					12.397				
					12.418		2	121	
					12.430		2	241	14,425
					12.430 MD118	GERMANTOWN RD			
					12.940	SPEED LIMIT 30 MPH			
	URB OPA				13.180				13,625
					13.180 MD112	SENECA RD			
					13.520 CO208	TURKEY FOOT RD			
					13.880	SPEED LIMIT 40 MPH			
					14.640				15,025
		CURBED			14.640 CO2940	ANCIENT OAK DR			
					15.124		4	481	
					15.210		3	361	
					15.360		4	481	
					15.700		5	601	19,625

*A,B = UNIMPROVED; C = GRADED & DRAINED; D,E = SOIL, GRAVEL, STONE; F,G = LOW TYPE BITUMINOUS
H,I = HIGH TYPE BITUMINOUS; J = CONCRETE; K = BRICK; L = BLOCK

STATE HIGHWAY ADMINISTRATION OF MARYLAND
HIGHWAY INFORMATION SERVICES DIVISION
DATA SUPPORT GROUP

STATE HIGHWAY LOCATION REFERENCE

COUNTY: MONTGOMERY
DISTRICT: 3
DATE: 12/31/05

ROUTE NUMBER: MD 28 CONTINUED
INVENTORY DIRECTION: EAST
ROUTE NAME: DARNESTOWN RD

STATE SYSTEM	FUNCTIONAL CLASS	MEDIAN TYPE	ACCESS CONTROL	NHS	MILEPOINT	MILEPOINT DESCRIPTION	MARKED LANES	SURFACE WIDTH/TYPE*	AADT
STATE SECONDARY	R URB OPA	CURBED	NONE	NOT NHS	15.700 CO209	QUINCE ORCHARD RD	5	60I	19,625
					15.700 MD124	QUINCE ORCHARD RD			
		UNPROTECTED			15.745		4	48I	
		CURBED			15.850				
					15.870				
					16.820 MD899A	AMERICAN WAY			
					16.850	STRUC #15003 MUDDY BRANCH			
					17.590		6	72I	
					17.770 CO 81	MUDDY BRANCH RD			
					18.190 CO7009	DARNESTOWN RD			
					18.620 CO4226	GREAT SENECA HWY			
					18.620 MD119	GREAT SENECA HWY			
					19.160 CO5319	OMEGA DR			
					19.280		5	60I	
					19.390		6	72I	
					19.510				48,625
					19.510 CO212	SHADY GROVE RD			
					19.510	IN CORP LMITS ROCKVILLE			
					19.910 MU1297	W GUDE DR			
					20.180	SPEED LIMIT 45 MPH			
		UNPROTECTED			20.420 CO7009	DARNESTOWN RD			
					20.540				
					20.620	STRUC #15004 WATTS BRANCH			
		CURBED			20.660 MU2540	RESEARCH BLVD			
					20.790				
					20.790 MU1475	HURLEY AVE			
		PAINTED			20.840		5	60I	
					20.890				
					20.910	SPEED LIMIT 30 MPH			
					20.910 RP270- 6	RAMP 6 FR MD 28 EB TO IS 270 SB			
					20.920 RP270- 8	RAMP 8 FR RAMP 5 (FR IS 270) TO MD 28 WB			
		CURBED			20.930				
					20.930 RP270- 5	RAMP 5 FR IS 270 SB TO MD 28 EB			
					20.970	STRUC #15005 WATTS BRANCH			

NAME: KEY WEST AVE

NAME: W MONTGOMERY AVE

*A,B = UNIMPROVED; C = GRADED & DRAINED, D,E = SOIL, GRAVEL, STONE; F,G = LOW TYPE BITUMINOUS
H,I = HIGH TYPE BITUMINOUS; J = CONCRETE; K = BRICK; L = BLOCK

STATE HIGHWAY ADMINISTRATION OF MARYLAND
HIGHWAY INFORMATION SERVICES DIVISION
DATA SUPPORT GROUP

STATE HIGHWAY LOCATION REFERENCE

COUNTY: MONTGOMERY
DISTRICT: 3
DATE: 12/31/05

ROUTE NUMBER: MD 28 CONTINUED
INVENTORY DIRECTION: EAST
ROUTE NAME: W MONTGOMERY AVE

STATE SYSTEM	FUNCTIONAL CLASS	MEDIAN TYPE	ACCESS CONTROL	NHS	MILEPOINT	MILEPOINT DESCRIPTION	MARKED LANES	SURFACE WIDTH/TYPE*	AADT
STATE SECONDARY	U URB OPA	CURBED	NONE	NOT NHIS	21.060		4	541	48,625
					21.060 RP270- 7	RAMP 7 FR MD 28 WB TO IS 270 SB			
					21.150				24,725
					21.150 IS270	EISENHOWER MEMORIAL HWY			
					21.150	STRUC #15048			
					21.150	EXIT #6			
					21.180 RP270- 1	RAMP 1 FR IS 270 NB TO MD 28 WB			
					21.180 RP270- 3	RAMP 3 FR MD 28 EB TO IS 270 NB			
					21.270 RP270- 2	RAMP 2 FR MD 28 WB TO IS 270 NB			
					21.290		4	481	
					21.290 MU2210	NELSON ST			
					21.290 RP270- 4	RAMP 4 FR IS 270 NB TO MD 28 EB			
		NONE (UNDIV)			21.310		3	391	
		CENTER TLA (UNDIV)			21.360		3	361	
					21.450		2	241	
		CURBED			21.450 MU1900	MANNAKEE ST			
					22.030		3	361	
					22.050		4	481	
NAME: W JEFFERSON ST					22.050 MU1281	GREAT FALLS RD			
		NONE (UNDIV)			22.090		4	441	
		CURBED			22.400				
NAME: E JEFFERSON ST					22.400 MU2012	MARYLAND AVE			
					22.520		4	481	
					22.520 MU2140	MONROE ST			
					22.640		4	521	
NAME: VEIRS MILL RD					22.640 MU1481	JEFFERSON PLAZA			
					22.710		4	501	
					22.720				30,825
					22.720 MD355	ROCKVILLE PIKE			
					22.830		4	521	
					22.830 MD660	DODGE ST			
					22.960	R/R #CSX 140 497 C			
					22.960	STRUC #15006			
					23.000 RP 28- 5	RAMP 5 FR STONESTREET AVE TO MD 28 EB			

*A,B = UNIMPROVED; C = GRADED & DRAINED; D,E = SOIL, GRAVEL, STONE; F,G = LOW TYPE BITUMINOUS
H,I = HIGH TYPE BITUMINOUS; J = CONCRETE; K = BRICK; L = BLOCK

STATE HIGHWAY ADMINISTRATION OF MARYLAND
HIGHWAY INFORMATION SERVICES DIVISION
DATA SUPPORT GROUP

STATE HIGHWAY LOCATION REFERENCE

COUNTY: MONTGOMERY

DISTRICT: 3

DATE: 12/31/05

ROUTE NUMBER: MD 28 CONTINUED
INVENTORY DIRECTION: EAST
ROUTE NAME: VEIRS MILL RD

STATE SYSTEM	FUNCTIONAL CLASS	MEDIAN TYPE	ACCESS CONTROL	NHS	MILEPOINT	MILEPOINT DESCRIPTION	MARKED LANES	SURFACE WIDTH/TYPE*	AADT
STATE SECONDARY	U URB OPA	CURBED	NONE	NOT NHS	23.050 RP 28- 2	RAMP 2 FR MD 28 WB TO STONESTREET AVE	4	521	30,825
					23.080		4	481	
					23.080 RP 28- 5	RAMP 5 FR STONESTREET AVE TO MD 28 EB			
			PARTIAL		23.150		4	521	31,625
NAME: FIRST ST					23.150 MD586	VEIRS MILL RD			
					23.150 MD911	FIRST ST			
					23.200	SPEED LIMIT 40 MPH			
					23.500				34,325
					23.500 MU242	BALTIMORE RD			
NAME: NORBECK RD					23.550	SPEED LIMIT 50 MPH			
					23.680 MU1113	FIRST ST SPUR			
		UNPROTECTED			23.700		4	481	
		CURBED			23.700	STRUC #15147 ROCK CREEK			
					24.090				52,675
					24.090 MU1295	E GUDE DR			
		UNPROTECTED			24.360				
					24.460 MU205	AVERY RD			
					24.680	OUT CORP LMTS ROCKVILLE			
					24.770	STRUC #15092 ROCK CREEK			
					24.960	SPEED LIMIT 45 MPH			
		CURBED			25.040				
					25.040 CO4560	BALTIMORE RD			
					25.210 CO3377	BAUER DR			
					25.430 MD655G	NO NAME			
					25.490 MD655F	NO NAME			
					25.540 MD655H	NO NAME			
					25.790 MD655E	NO NAME			
					25.810 CO2722	BEL PRE RD			
					25.840 MD655C	OLD MD 28			
					26.140 MD655B	OLD MD 28			
					26.540 MD655	OLD MD 28			
					27.090 MD115	MUNCASTER MILL RD			
					27.190 MD655A	NO NAME			
			NONE		27.310				19,525

*A,B = UNIMPROVED; C = GRADED & DRAINED; D,E = SOIL, GRAVEL, STONE; F,G = LOW TYPE BITUMINOUS
H,I = HIGH TYPE BITUMINOUS; J = CONCRETE; K = BRICK; L = BLOCK

STATE HIGHWAY ADMINISTRATION OF MARYLAND
HIGHWAY INFORMATION SERVICES DIVISION
DATA SUPPORT GROUP

STATE HIGHWAY LOCATION REFERENCE

COUNTY: MONTGOMERY
DISTRICT: 3
DATE: 12/31/05

ROUTE NUMBER: MD 28 CONTINUED
INVENTORY DIRECTION: EAST
ROUTE NAME: NORBECK RD

STATE SYSTEM	FUNCTIONAL CLASS	MEDIAN TYPE	ACCESS CONTROL	NHS	MILEPOINT	MILEPOINT DESCRIPTION	MARKED LANES	SURFACE WIDTH/TYPE*	AADT
STATE SECONDARY	R URB OPA	CURBED NONE (UNDIV)	NONE	NOT NIIS	27.310 MD 97	GEORGIA AVE	4	481	19,525
					27.440		2	241	
					27.460 MD928	NO NAME			
					27.480	SPEED LIMIT 40 MPH			
					27.550 MD928	NO NAME			
					27.610		2	221	
					27.871		2	361	
					28.010		2	221	
					28.330 CO6328	WINTERGATE DR			
					29.230	STRUC #15065 BATCHELLORS RUN			
		PAINTED			29.613		3	361	
		CURBED			29.643				
					29.679				
					29.763		4	481	
					29.880 MD182	LAYHILL RD			
					29.880 CO7445	NORBECK RD (AHEAD)			

ROUTE NUMBER: MD 80
INVENTORY DIRECTION: EAST
ROUTE NAME: KEMPTOWN RD

STATE SYSTEM	FUNCTIONAL CLASS	MEDIAN TYPE	ACCESS CONTROL	NHS	MILEPOINT	MILEPOINT DESCRIPTION	MARKED LANES	SURFACE WIDTH/TYPE*	AADT
STATE SECONDARY	R RUR MAJ COLL	NONE (UNDIV)	NONE	NOT NIIS	00.000		2	241	8,750
					00.000	FREDERICK CO/L			
					00.070	SPEED LIMIT 40 MPH			
					00.580		2	221	
					00.740		2	241	
					00.890				6,050
					00.890 CO 1	MOXLEY RD			
					01.400		2	321	
					01.420 MD 27	RIDGE RD			

*A,B = UNIMPROVED; C = GRADED & DRAINED; D,E = SOIL, GRAVEL, STONE; F,G = LOW TYPE BITUMINOUS
H,I = HIGH TYPE BITUMINOUS; J = CONCRETE; K = BRICK; L = BLOCK

STATE HIGHWAY ADMINISTRATION OF MARYLAND
HIGHWAY INFORMATION SERVICES DIVISION
DATA SUPPORT GROUP

STATE HIGHWAY LOCATION REFERENCE

COUNTY: MONTGOMERY
DISTRICT: 3
DATE: 12/31/05

ROUTE NUMBER: MD 97
INVENTORY DIRECTION: NORTH
ROUTE NAME: GEORGIA AVE

STATE SYSTEM	FUNCTIONAL CLASS	MEDIAN TYPE	ACCESS CONTROL	NHS	MILEPOINT	MILEPOINT DESCRIPTION	MARKED LANES	SURFACE WIDTH/TYPE*	AADT
STATE SECONDARY	R URB OPA	CURBED	NONE	NOT NHS	00.000				
					00.000 MD384	COLESVILLE RD	5	601	41,350
					00.000 US 29	COLESVILLE RD			
					00.040		6	721	
					00.067	SPEED LIMIT 30 MPH			
					00.130 CO600	CAMERON ST			
					00.310		6	681	
					00.310 CO598	SPRING ST			
					00.473	SPEED LIMIT 35 MPH			
		CENTER TLA (UNDIV)			00.920 MD390	16TH ST			
					00.960		5	601	
					01.010	MD 390 (SB/L)			
					01.100		6	721	
					01.100 CO7073	SEMINARY RD			
					01.100 CO613	COLUMBIA BLVD			
		PAINTED			01.350 RP495- 4	RAMP 4 FR MD 97 NB TO IS 495 EB			
					01.380		7	711	
					01.380 RP495- 6	RAMP 6 FR IS 495 EB TO MD 97 SB			
					01.400 RP495- 3	RAMP 3 FR IS 495 EB TO MD 97 NB			
		CURBED		NHS	01.420 RP495- 5	RAMP 5 FR MD 97 SB TO IS 495 EB			
					01.440				85,050
					01.440 IS495	CAPITAL BELTWAY			
					01.440	STRUC #15130			
					01.440	EXIT #31			
					01.460 RP495- 1	RAMP 1 FR MD 97 NB TO IS 495 WB			
					01.470 RP495- 7	RAMP 7 FR RAMP 2 (FR IS 495) TO MD 97 SB			
					01.510 RP495- 2	RAMP 2 FR IS 495 WB TO MD 97 NB			
					01.560 RP495- 8	RAMP 8 FR MD 97 SB TO IS 495 WB			
				NOT NHS	01.610		6	731	58,550
					01.610 MD192	FOREST GLEN RD			
					01.610 CO697	FOREST GLEN RD			
					01.690	SPEED LIMIT 35 MPH			
					01.810		6	681	
					01.860		6	721	

*A,B = UNIMPROVED; C = GRADED & DRAINED; D,E = SOIL, GRAVEL, STONE; F,G = LOW TYPE BITUMINOUS
H,I = HIGH TYPE BITUMINOUS; J = CONCRETE; K = BRICK; L = BLOCK

STATE HIGHWAY ADMINISTRATION OF MARYLAND
HIGHWAY INFORMATION SERVICES DIVISION
DATA SUPPORT GROUP

PAGE: 25

STATE HIGHWAY LOCATION REFERENCE

COUNTY: MONTGOMERY
DISTRICT: 3
DATE: 12/31/05

ROUTE NUMBER: MD 97 CONTINUED
INVENTORY DIRECTION: NORTH
ROUTE NAME: GEORGIA AVE

STATE SYSTEM	FUNCTIONAL CLASS	MEDIAN TYPE	ACCESS CONTROL	NIIS	MILEPOINT	MILEPOINT DESCRIPTION	MARKED LANES	SURFACE WIDTH/TYPE*	AADT
STATE SECONDARY	R URB OPA	CURBED	NONE	NOT NHS	01.980		6	681	58,550
					02.300 CO793	DENNIS AVE			59,850
					02.650				41,750
					03.070				
					03.070 MD586	VEIRS MILL RD			39,250
					03.470				
					03.470 MD193	UNIVERSITY BLVD W			51,050
					03.860				
					03.860 CO124	ARCOLA AVE			
					04.030 CO284	PARKER AVE			43,450
					04.640				
					04.640 CO1659	RANDOLPH RD			39,250
					04.810				
					04.810 CO1151	JUDSON RD			
					04.810 MD182	LAYHILL RD			
					05.090		6	721	
					05.090 CO1114	GLENALLAN AVE			
					05.450 CO1564	WELLER RD			
					05.580 CO4349	HATHAWAY DR			
					05.640		6	681	
		UNPROTECTED			05.640	SPEED LIMIT 45 MPH			
					05.810		6	721	
					06.420 CO128	HEWITT AVE			
					06.750 CO142	ASPEN HILL RD			
					07.000				47,950
					07.000 MD185	CONNECTICUT AVE			
					07.000 CO4092	CONNECTICUT AVE			
					07.010	SPEED LIMIT 50 MPH			
					07.280 CO2087	HEATHFIELD RD			
			PARTIAL		07.670				46,775
					07.670 CO2722	BEL PRE RD			
					08.690		5	581	
					08.820		5	621	46,675
					08.820 MD 28	NORBECK RD			
					09.290 MD655A	NO NAME			

*A,B = UNIMPROVED; C = GRADED & DRAINED; D,E = SOIL, GRAVEL, STONE; F,G = LOW TYPE BITUMINOUS
H,I = HIGH TYPE BITUMINOUS; J = CONCRETE; K = BRICK; L = BLOCK

PAGE: 25

STATE HIGHWAY ADMINISTRATION OF MARYLAND
HIGHWAY INFORMATION SERVICES DIVISION
DATA SUPPORT GROUP

STATE HIGHWAY LOCATION REFERENCE

COUNTY: MONTGOMERY
DISTRICT: 3
DATE: 12/31/05

ROUTE NUMBER: MD 97 CONTINUED
INVENTORY DIRECTION: NORTH
ROUTE NAME: GEORGIA AVE

STATE SYSTEM	FUNCTIONAL CLASS	MEDIAN TYPE	ACCESS CONTROL	NHS	MILEPOINT	MILEPOINT DESCRIPTION	MARKED LANES	SURFACE WIDTH/TYPE*	AADT
STATE SECONDARY	R URB OPA	UNPROTECTED	PARTIAL	NOT NHS	09.990		5	62I	34,150
			NONE		09.990 CO137	EMORY LA			
					10.210		4	52I	
					10.920	SPEED LIMIT 40 MPH			
					11.160 CO5152	IIINES RD			
					11.160 CO146	PRINCE PHILIP DR			
					11.310	SPEED LIMIT 30 MPH			
		CURBED			11.550		4	48I	
					11.700 CO4012	MORNINGWOOD DR			
					11.700 CO4297	SPARTAN RD			
					11.890				9,850
		NONE (UNDIV)			11.890 MD108	OLNEY SANDY SPRING RD			
					12.080		3	40I	
					12.160		2	24I	
		PAINTED			12.250				
		NONE (UNDIV)			12.289		2	22I	
					12.340 CO146	PRINCE PHILIP DR			
					12.340 CO4272	QUEEN ELIZABETH DR			
					12.400		2	24I	
					12.400	SPEED LIMIT 40 MPH			
		PAINTED			12.440				
		NONE (UNDIV)			12.535				
					13.060 CO4086	HERITAGE HILLS DR			
					13.290 CO3937	GOLD MINE RD			
NAME: HIGH ST	U				13.520	IN CORP LMTS BROOKEVILLE			
					13.520	SPEED LIMIT 30 MPH			
					13.800		2	22I	
					13.920		2	26I	
NAME: MARKET ST					13.920 MU 40	MARKET ST			
	RUR MINOR ART				14.080		2	22I	
					14.080 CO 63	BROOKEVILLE RD			
NAME: GEORGIA AVE	R				14.130	STRUC #15012 REDDY BRANCH			
					14.130	OUT CORP LMTS BROOKEVILLE			
					14.150	SPEED LIMIT 40 MPH			
		PAINTED			14.660		2	23I	

*A,B = UNIMPROVED; C = GRADED & DRAINED; D,E = SOIL, GRAVEL, STONE; F,G = LOW TYPE BITUMINOUS
H,I = HIGH TYPE BITUMINOUS; J = CONCRETE; K = BRICK; L = BLOCK

STATE HIGHWAY ADMINISTRATION OF MARYLAND
HIGHWAY INFORMATION SERVICES DIVISION
DATA SUPPORT GROUP

STATE HIGHWAY LOCATION REFERENCE

COUNTY: MONTGOMERY
DISTRICT: 3
DATE: 12/31/05

ROUTE NUMBER: MD 97 CONTINUED
INVENTORY DIRECTION: NORTH
ROUTE NAME: GEORGIA AVE

STATE SYSTEM	FUNCTIONAL CLASS	MEDIAN TYPE	ACCESS CONTROL	NIIS	MILEPOINT	MILEPOINT DESCRIPTION	MARKED LANES	SURFACE WIDTH/TYPE*	AADT
STATE SECONDARY	R RUR MINOR ART	PAINTED NONE (UNDIV)	NONE	NOT NHS	14.677		2	241	9,850
		PAINTED			14.749	CO7104 BORDLY DR			
		NONE (UNDIV)			14.802				
					14.831		2	321	
					14.866		2	241	
					14.889		2	221	
					16.140	STRUC #15011 HAWLINGS RIVER			
					16.770	SPEED LIMIT 30 MPH			
					17.020				15,225
					17.020 MD650	DAMASCUS RD			
					17.250	SPEED LIMIT 40 MPH			
					17.720	SPEED LIMIT 50 MPH			
					18.000				
					18.220	STRUC #13038 PATUXENT RIVER	2	241	
					18.220	HOWARD CO/L			

ROUTE NUMBER: MD 97A
INVENTORY DIRECTION: NORTH
ROUTE NAME: OLD SECTION OF MD 97

STATE SYSTEM	FUNCTIONAL CLASS	MEDIAN TYPE	ACCESS CONTROL	NIIS	MILEPOINT	MILEPOINT DESCRIPTION	MARKED LANES	SURFACE WIDTH/TYPE*	AADT
STATE SECONDARY	R URB LOCAL	NONE (UNDIV)	NONE	NOT NHS	00.000		2	241	99
					00.000	CUL DE SAC			
					00.210	SPUR TO & FR MD 97			
					00.280	ROAD END			

ROUTE NUMBER: MD 107
INVENTORY DIRECTION: EAST
ROUTE NAME: FISHER AVE

STATE SYSTEM	FUNCTIONAL CLASS	MEDIAN TYPE	ACCESS CONTROL	NHS	MILEPOINT	MILEPOINT DESCRIPTION	MARKED LANES	SURFACE WIDTH/TYPE*	AADT
STATE SECONDARY	U RUR MAJ COLL	NONE (UNDIV)	NONE	NOT NIIS	00.000		2	401	6,675
					00.000 CO4147	FISHER AVE (BACK)			
					00.000 MD109	ELGIN RD			

*A,B = UNIMPROVED; C = GRADED & DRAINED; D,E = SOIL, GRAVEL, STONE; F,G = LOW TYPE BITUMINOUS
H,I = HIGH TYPE BITUMINOUS; J = CONCRETE; K = BRICK; L = BLOCK

STATE HIGHWAY ADMINISTRATION OF MARYLAND
HIGHWAY INFORMATION SERVICES DIVISION
DATA SUPPORT GROUP

STATE HIGHWAY LOCATION REFERENCE

COUNTY: MONTGOMERY
DISTRICT: 3
DATE: 12/31/05

ROUTE NUMBER: MD 107 CONTINUED
INVENTORY DIRECTION: EAST
ROUTE NAME: FISHER AVE

STATE SYSTEM	FUNCTIONAL CLASS	MEDIAN TYPE	ACCESS CONTROL	NHS	MILEPOINT	MILEPOINT DESCRIPTION	MARKED LANES	SURFACE WIDTH/TYPE*	AADT
STATE SECONDARY	U RUR MAJ COLL	NONE (UNDIV)	NONE	NOT NHS	00.020		2	221	6,675
					00.280		2	201	
					00.360		3	361	
					00.520		2	201	
					00.681	SPEED LIMIT 30 MPH			
					00.860		2	241	
					01.210	SPEED LIMIT 40 MPH			
NAME: WHITES FERRY RD	R				01.250 CO272	BUDD RD			
					01.650	OUT CORP LMTS POOLESVILLE			
					03.390	STRUC #15014 DRY SENECA CREEK			
					04.460	SPEED LIMIT 30 MPH			
					04.790 MD 28	DARNESTOWN RD			

ROUTE NUMBER: MD 108
INVENTORY DIRECTION: EAST
ROUTE NAME: MAIN ST

STATE SYSTEM	FUNCTIONAL CLASS	MEDIAN TYPE	ACCESS CONTROL	NHS	MILEPOINT	MILEPOINT DESCRIPTION	MARKED LANES	SURFACE WIDTH/TYPE*	AADT
STATE SECONDARY	R URB OPA	NONE (UNDIV)	NONE	NOT NHS	00.000		2	501	6,325
					00.000 MD 27	RIDGE RD			
					00.120		3	501	
					00.150		3	361	
					00.150 MD124	WOODFIELD RD			
					00.260		2	221	
					00.310	SPEED LIMIT 30 MPH			
					00.450		2	241	5,725
NAME: DAMASCUS RD					00.450 CO753	HOWARD CHAPEL DR			
	RUR MINOR ART				01.050	SPEED LIMIT 50 MPH			
					01.820				
					03.320				9,275
					03.320 CO 46	ANNAPOLIS ROCK RD			
					04.320	SPEED LIMIT 30 MPH			
					04.440				8,925
NAME: LAYTONSVILLE RD					04.440 MD650	DAMASCUS RD			

*A,B = UNIMPROVED; C = GRADED & DRAINED; D,E = SOIL, GRAVEL, STONE; F,G = LOW TYPE BITUMINOUS
H,I = HIGH TYPE BITUMINOUS; J = CONCRETE; K = BRICK; L = BLOCK

STATE HIGHWAY ADMINISTRATION OF MARYLAND
HIGHWAY INFORMATION SERVICES DIVISION
DATA SUPPORT GROUP

STATE HIGHWAY LOCATION REFERENCE

COUNTY: MONTGOMERY
DISTRICT: 3
DATE: 12/31/05

ROUTE NUMBER: MD 108 CONTINUED
INVENTORY DIRECTION: EAST
ROUTE NAME: LAYTONSVILLE RD

STATE SYSTEM	FUNCTIONAL CLASS	MEDIAN TYPE	ACCESS CONTROL	NIIS	MILEPOINT	MILEPOINT DESCRIPTION	MARKED LANES	SURFACE WIDTH/TYPE*	AADT
STATE SECONDARY	R RUR MINOR ART	NONE (UNDIV)	NONE	NOT NIIS	04.710		2	221	8,925
					04.710	SPEED LIMIT 50 MPH			
					06.631	SPEED LIMIT 40 MPH			
	U				06.900	IN CORP LMITS LAYTONSVILLE			
					06.960	SPEED LIMIT 30 MPH			
					07.360		2	241	
					07.400				14,125
					07.400	CO 54 SUNDOWN RD			
					07.400	CO 27 BRINK RD			
					07.750		2	221	
					07.870		3	351	
	R				07.880	CO 32 WARFIELD RD			
					08.020		2	271	
					08.020	OUT CORP LMITS LAYTONSVILLE			
					08.110	SPEED LIMIT 40 MPH			
		PAINTED			08.155		2	241	
		NONE (UNDIV)			08.180				
					08.290		2	261	
					08.312		2	301	
					08.351		2	241	
					08.397		2	401	
					08.443		2	241	
					08.691		2	321	
					08.806		2	241	
					08.950		2	221	
					08.950	SPEED LIMIT 50 MPH			
					09.460	CO5076 FIELDCREST RD			
					10.050	CO 62 MUNCASTER RD			
	URB OPA				10.170		2	241	
					10.170	CO 63 BROOKEVILLE RD			
					10.860		2	261	34,825
					10.970	SPEED LIMIT 40 MPH			
					11.070		2	421	
					11.170		2	321	

*A,B = UNIMPROVED; C = GRADED & DRAINED; D,E = SOIL, GRAVEL, STONE; F,G = LOW TYPE BITUMINOUS
H,I = HIGH TYPE BITUMINOUS; J = CONCRETE; K = BRICK; L = BLOCK

STATE HIGHWAY ADMINISTRATION OF MARYLAND
HIGHWAY INFORMATION SERVICES DIVISION
DATA SUPPORT GROUP

STATE HIGHWAY LOCATION REFERENCE

COUNTY: MONTGOMERY
DISTRICT: 3
DATE: 12/31/05

ROUTE NUMBER: MD 108 CONTINUED
INVENTORY DIRECTION: EAST
ROUTE NAME: OLNEY LAYTONSVILLE RD

STATE SYSTEM	FUNCTIONAL CLASS	MEDIAN TYPE	ACCESS CONTROL	NIIS	MILEPOINT	MILEPOINT DESCRIPTION	MARKED LANES	SURFACE WIDTH/TYPE*	AADT
STATE SECONDARY	R URB OPA	NONE (UNDIV)	NONE	NOT NHS	11.260		2	241	34,825
		PAINTED			11.570		2	261	
					12.020		2	241	
		CURBED			12.060		4	481	
					12.070				
					12.110	CO4089 OLNEY MILL RD			
					12.490	CO135 BOWIE MILL RD			
					12.640	CO4272 QUEEN ELIZABETH DR			
					13.050	CO4086 HERITAGE HILLS DR			
					13.060	SPEED LIMIT 30 MPH			
		CENTER TLA (UNDIV)			13.230				
		CURBED			13.300				
					13.360				26,625
					13.360	MD 97 GEORGIA AVE			
					13.670	CO4297 SPARTAN RD			
					13.910	CO146 PRINCE PHILIP DR			
					14.370	CO132 OLD BALTIMORE RD			
					14.600	STRUC #15164 JAMES CREEK			
					14.790		3	361	19,225
					14.790	MD182 DR BIRD RD			
		PAINTED			14.850		2	241	
		NONE (UNDIV)			14.900				
		PAINTED			15.296				
		NONE (UNDIV)			15.383				
		PAINTED			15.408				
		NONE (UNDIV)			15.486				
		CENTER TLA (UNDIV)			16.130		2	281	
		NONE (UNDIV)			16.400		2	241	
					16.570		2	361	14,425
	RUR MINOR ART				16.570	MD650 NEW HAMPSHIRE AVE			
					16.610		2	221	
					16.820	SPEED LIMIT 40 MPH			
					17.200	SPEED LIMIT 50 MPH			
					18.010		2	241	

NAME: OLNEY SANDY
SPRING RD

NAME: ASHTON RD

*A,B = UNIMPROVED; C = GRADED & DRAINED; D,E = SOIL, GRAVEL, STONE; F,G = LOW TYPE BITUMINOUS
H,I = HIGH TYPE BITUMINOUS; J = CONCRETE; K = BRICK; L = BLOCK

STATE HIGHWAY ADMINISTRATION OF MARYLAND
HIGHWAY INFORMATION SERVICES DIVISION
DATA SUPPORT GROUP

STATE HIGHWAY LOCATION REFERENCE

COUNTY: MONTGOMERY
DISTRICT: 3
DATE: 12/31/05

ROUTE NUMBER: MD 108 CONTINUED
INVENTORY DIRECTION: EAST
ROUTE NAME: ASHTON RD

STATE SYSTEM	FUNCTIONAL CLASS	MEDIAN TYPE	ACCESS CONTROL	NHS	MILEPOINT	MILEPOINT DESCRIPTION	MARKED LANES	SURFACE WIDTH/TYPE*	AADT
STATE SECONDARY	R RUR MINOR ART	NONE (UNDIV)	NONE	NOT NHS	18.810 CO 71	TUCKER LA	2	24I	14,425
					18.940		2	20I	
					18.990	STRUC #15008 PATUXENT RIVER			
					18.990	HOWARD CO/L			

ROUTE NUMBER: MD 109
INVENTORY DIRECTION: NORTH
ROUTE NAME: ELGIN RD

STATE SYSTEM	FUNCTIONAL CLASS	MEDIAN TYPE	ACCESS CONTROL	NHS	MILEPOINT	MILEPOINT DESCRIPTION	MARKED LANES	SURFACE WIDTH/TYPE*	AADT
STATE SECONDARY	U RUR MAJ COLL	NONE (UNDIV)	NONE	NOT NHS	00.000		2	24I	3,350
					00.000 MU 20	ELGIN RD (BACK)			
					00.000 MD107	FISHER AVE			
					00.000 CO4147	FISHER AVE			
					00.040	SPEED LIMIT 25 MPH			
					00.180		2	22I	
					00.270	SPEED LIMIT 30 MPH			
	R				00.390		2	21I	
					00.390	OUT CORP LMTS POOLESVILLE			
					00.400		2	22I	
NAME: BEALLSVILLE RD					00.400 CO980	ELGIN RD			
					00.430	SPEED LIMIT 40 MPH			
					00.600				3,250
					00.600 CO256	JERUSALEM RD			
					01.660		2	24I	
					02.240	SPEED LIMIT 30 MPH			
					02.410		2	22I	1,750
					02.410 MD 28	DARNESTOWN RD			
					02.590	SPEED LIMIT 40 MPH			
					05.050	SPEED LIMIT 30 MPH			
					05.200	R/R #CSX 140 520 W			
	U				05.720	IN CORP LMTS BARNESVILLE			
					06.030				1,650
NAME: BARNESVILLE RD					06.030 CO237	BARNESVILLE RD			

*A,B = UNIMPROVED; C = GRADED & DRAINED; D,E = SOIL, GRAVEL, STONE; F,G = LOW TYPE BITUMINOUS
H,I = HIGH TYPE BITUMINOUS; J = CONCRETE; K = BRICK; L = BLOCK

STATE HIGHWAY ADMINISTRATION OF MARYLAND
HIGHWAY INFORMATION SERVICES DIVISION
DATA SUPPORT GROUP

STATE HIGHWAY LOCATION REFERENCE

COUNTY: MONTGOMERY
DISTRICT: 3
DATE: 12/31/05

ROUTE NUMBER: MD 109 CONTINUED
INVENTORY DIRECTION: NORTH
ROUTE NAME: OLD HUNDRED RD

STATE SYSTEM	FUNCTIONAL CLASS	MEDIAN TYPE	ACCESS CONTROL	NHS	MILEPOINT	MILEPOINT DESCRIPTION	MARKED LANES	SURFACE WIDTH/TYPE*	AADT
STATE SECONDARY	U RUR MAJ COLL	NONE (UNDIV)	NONE	NOT NHS	06.140 CO237	BARNESVILLE RD	2	221	1,650
	R				06.410	SPEED LIMIT 40 MPH			
					06.570	OUT CORP LMTS BARNESVILLE			
					06.710	STRUC #15070 LITTLE MONOCACY RIVER			
					08.450				1,850
					08.450 CO200	COMUS RD			
					09.660				2,350
					09.660 CO 7	THURSTON RD			
					11.180		2	241	
					11.260 RP270- 6	RAMP 6 FR MD 109 EB TO IS 270 SB			
					11.270 RP270- 7	RAMP 7 FR MD 109 WB TO RAMP 6 (TO IS270)			
					11.280 RP270- 8	RAMP 8 FR RAMP 5 (FR IS270) TO MD 109 WB			
					11.310 RP270- 5	RAMP 5 FR IS 270 SB TO MD 109 EB			
					11.350				8,575
					11.350 IS270	EISENHOWER MEMORIAL HWY			
					11.350	STRUC #15036			
					11.350	EXIT #22			
					11.400	STRUC #15099 LITTLE BENNETT CREEK			
					11.410 RP270- 1	RAMP 1 FR IS 270 NB TO MD 109 WB			
					11.430 RP270- 4	RAMP 4 FR RAMP 1 (FR IS270) TO MD 109 EB			
					11.440 RP270- 3	RAMP 3 FR MD 109 EB TO RAMP 2 (TO IS270)			
					11.450 RP270- 2	RAMP 2 FR MD 109 WB TO IS 270 NB			
					11.526	SPEED LIMIT 30 MPH			
					11.870 MD355	FREDERICK RD			

ROUTE NUMBER: MD 112
INVENTORY DIRECTION: EAST
ROUTE NAME: SENECA RD

STATE SYSTEM	FUNCTIONAL CLASS	MEDIAN TYPE	ACCESS CONTROL	NHS	MILEPOINT	MILEPOINT DESCRIPTION	MARKED LANES	SURFACE WIDTH/TYPE*	AADT
STATE SECONDARY	R RUR MAJ COLL	NONE (UNDIV)	NONE	NOT NHS	00.000		2	221	1,875
					00.000 CO2603	RIVER RD (BACK)			
					00.000 MD190	RIVER RD			

*A,B = UNIMPROVED; C = GRADED & DRAINED; D,E = SOIL, GRAVEL, STONE; F,G = LOW TYPE BITUMINOUS
H,I = HIGH TYPE BITUMINOUS; J = CONCRETE; K = BRICK; L = BLOCK

STATE HIGHWAY ADMINISTRATION OF MARYLAND
HIGHWAY INFORMATION SERVICES DIVISION
DATA SUPPORT GROUP

STATE HIGHWAY LOCATION REFERENCE

COUNTY: MONTGOMERY
DISTRICT: 3
DATE: 12/31/05

ROUTE NUMBER: MD 112 CONTINUED
INVENTORY DIRECTION: EAST
ROUTE NAME: SENECA RD

STATE SYSTEM	FUNCTIONAL CLASS	MEDIAN TYPE	ACCESS CONTROL	NHS	MILEPOINT	MILEPOINT DESCRIPTION	MARKED LANES	SURFACE WIDTH/TYPE*	AADT
STATE SECONDARY	R RUR MAJ COLL	NONE (UNDIV)	NONE	NOT NHS	00.110	SPEED LIMIT 45 MPH	2	221	1,875
					00.950		2	241	
					01.120		2	221	
					02.510	SPEED LIMIT 30 MPH			
					02.760		2	241	
					02.810 MD 28	DARNESTOWN RD			

ROUTE NUMBER: MD 115
INVENTORY DIRECTION: EAST
ROUTE NAME: MUNCASTER MILL RD

STATE SYSTEM	FUNCTIONAL CLASS	MEDIAN TYPE	ACCESS CONTROL	NHS	MILEPOINT	MILEPOINT DESCRIPTION	MARKED LANES	SURFACE WIDTH/TYPE*	AADT
STATE SECONDARY	R URB MINOR ART	CURBED	NONE	NOT NHS	00.000		4	481	22,175
					00.000 CO4140	SNOUFFERS SCHOOL RD (BACK)			
					00.000 MD124	WOODFIELD RD			
					00.040		3	361	
					00.100	SPEED LIMIT 35 MPH			
		NONE (UNDIV)			00.110		2	241	
					00.150				
					00.210		2	221	
					00.820		2	281	
					00.839		2	221	
		CURBED			00.860		2	281	
					00.900		4	481	
					01.020				19,425
					01.020 CO212	SHADY GROVE RD			
					01.020 CO3283	AIRPARK RD			
		NONE (UNDIV)			01.130		3	361	
					01.310 CO 62	MUNCASTER RD			
					01.310 CO1936	REDLAND RD			
					01.410		2	241	
					01.530	SPEED LIMIT 40 MPH			
					01.810		2	221	
					02.070		2	271	
					02.180		2	241	

*A,B = UNIMPROVED; C = GRADED & DRAINED; D,E = SOIL, GRAVEL, STONE; F,G = LOW TYPE BITUMINOUS
H,I = HIGH TYPE BITUMINOUS; J = CONCRETE; K = BRICK; L = BLOCK

STATE HIGHWAY ADMINISTRATION OF MARYLAND
HIGHWAY INFORMATION SERVICES DIVISION
DATA SUPPORT GROUP

STATE HIGHWAY LOCATION REFERENCE

COUNTY: MONTGOMERY
DISTRICT: 3
DATE: 12/31/05

ROUTE NUMBER: MD 115 CONTINUED
INVENTORY DIRECTION: EAST
ROUTE NAME: MUNCASTER MILL RD

STATE SYSTEM	FUNCTIONAL CLASS	MEDIAN TYPE	ACCESS CONTROL	NHS	MILEPOINT	MILEPOINT DESCRIPTION	MARKED LANES	SURFACE WIDTH/TYPE*	AADT
STATE SECONDARY	R URB MINOR ART	NONE (UNDIV)	NONE	NOT NHS	02.290		2	221	19,425
					02.310	STRUC #15015 ROCK CREEK			
					02.330		2	241	
					02.730 CO135	BOWIE MILL RD			
					02.840 CO138	NEEDWOOD RD			
		CENTER TLA (UNDIV)			02.900				
		NONE (UNDIV)			03.080				
					03.680 CO139	AVERY RD			
					03.960		2	221	
					04.510		2	241	
					04.510	STRUC #15016 NORTH BRANCH			
					04.660				14,725
					04.660 CO137	EMORY LA			
		CENTER TLA (UNDIV)			04.815				
		NONE (UNDIV)			04.898				
		CENTER TLA (UNDIV)			04.930				
		NONE (UNDIV)			05.040				
		CURBED			05.550		2	261	
	URB LOCAL	NONE (UNDIV)			05.730		2	241	
					05.800		2	431	
					05.800 MD 28	NORBECK RD			
					05.830 MD655	OLD MD 28			

ROUTE NUMBER: MD 117
INVENTORY DIRECTION: EAST
ROUTE NAME: BUCKLODGE RD

STATE SYSTEM	FUNCTIONAL CLASS	MEDIAN TYPE	ACCESS CONTROL	NHS	MILEPOINT	MILEPOINT DESCRIPTION	MARKED LANES	SURFACE WIDTH/TYPE*	AADT
STATE SECONDARY	R RUR LOCAL	NONE (UNDIV)	NONE	NOT NHS	00.000		2	201	5,550
					00.000 MD 28	DARNESTOWN RD			
					00.050	SPEED LIMIT 40 MPH			
					03.120		2	241	
					03.120	STRUC #15018 BUCKLODGE BRANCH II			
					03.200		2	201	
					03.590	R/R #CSX 140 517 L			

*A,B = UNIMPROVED; C = GRADED & DRAINED; D,E = SOIL, GRAVEL, STONE; F,G = LOW TYPE BITUMINOUS
H,I = HIGH TYPE BITUMINOUS; J = CONCRETE; K = BRICK; L = BLOCK

STATE HIGHWAY ADMINISTRATION OF MARYLAND
HIGHWAY INFORMATION SERVICES DIVISION
DATA SUPPORT GROUP

STATE HIGHWAY LOCATION REFERENCE

COUNTY: MONTGOMERY
DISTRICT: 3
DATE: 12/31/05

ROUTE NUMBER: MD 117 CONTINUED
INVENTORY DIRECTION: EAST
ROUTE NAME: BARNESVILLE RD

STATE SYSTEM	FUNCTIONAL CLASS	MEDIAN TYPE	ACCESS CONTROL	NHS	MILEPOINT	MILEPOINT DESCRIPTION	MARKED LANES	SURFACE WIDTH/TYPE*	AADT
STATE SECONDARY	R RUR MAJ COLL	NONE (UNDIV)	NONE	NOT NHIS	04.130				
					04.130 CO237	BARNESVILLE RD	2	201	5,550
					04.550		2	221	
					04.940	SPEED LIMIT 30 MPH			
					05.170		2	241	
					05.230				6,650
					05.230 MD121	CLARKSBURG RD			
					05.250		2	281	
					05.260	R/R #CSX 140 516 E			
					05.280		2	241	
					05.280 CO222	CLOPPER RD			
					05.400	SPEED LIMIT 40 MPH			
					06.260				
					06.260	STRUC #15095 LITTLE SENECA CREEK			
					06.670 CO6603	RICHTER FARM RD			
					06.754				
					06.926				
					07.230		2	361	
					07.250		3	361	
					07.330	SPEED LIMIT 30 MPH			
					07.340		3	541	
					07.460		4	541	
					07.570				18,950
					07.570 MD118	GERMANTOWN RD			
					07.660		3	601	
					07.790		4	481	
					07.810		3	361	
					08.060		3	121	
					08.060 MD119	GREAT SENECA HWY			
					08.101		3	361	
					08.160		3	121	
					08.190		3	361	
					08.202		3	121	
					08.230		3	361	

*A,B = UNIMPROVED; C = GRADED & DRAINED; D,E = SOIL, GRAVEL, STONE; F,G = LOW TYPE BITUMINOUS
H,I = HIGH TYPE BITUMINOUS; J = CONCRETE; K = BRICK; L = BLOCK

STATE HIGHWAY ADMINISTRATION OF MARYLAND
HIGHWAY INFORMATION SERVICES DIVISION
DATA SUPPORT GROUP

STATE HIGHWAY LOCATION REFERENCE

COUNTY: MONTGOMERY
DISTRICT: 3
DATE: 12/31/05

ROUTE NUMBER: MD 117 CONTINUED
INVENTORY DIRECTION: EAST
ROUTE NAME: CLOPPER RD

STATE SYSTEM	FUNCTIONAL CLASS	MEDIAN TYPE	ACCESS CONTROL	NHS	MILEPOINT	MILEPOINT DESCRIPTION	MARKED LANES	SURFACE WIDTH/TYPE*	AADT
STATE SECONDARY	R URB MINOR ART	NONE (UNDIV) UNPROTECTED	NONE	NOT NHS	08.286		2	241	18,950
					08.470		3	401	
					08.550		3	361	
					08.550	CO4763 MATENY RD			
					08.650	SPEED LIMIT 45 MPH			
		NONE (UNDIV)			08.700		2	241	
					08.780		2	221	
					08.780	STRUC #15094 GUNNERS BRANCH			
					09.220	CO5502 WARING STATION RD			
					09.390	STRUC #15093 GREAT SENECA CREEK			
					09.950	SPEED LIMIT 35 MPH			
		UNPROTECTED			10.040		2	241	
					10.100		3	361	
					10.230		4	481	
					10.230	CO223 LONGDRAFT RD			
		NONE (UNDIV)			10.230	IN CORP LMTS GAITHERSBURG			
					10.830				
		CURBED			10.950		4	501	
					11.080		5	601	
					11.260		5	621	44,350
					11.260	MD124 QUINCE ORCHARD RD			
					11.395		5	601	
		NONE (UNDIV)			11.450		4	481	
		PAINTED			11.560		3	361	
					11.585	RP270- 6 RAMP 6 FR MD 117 EB TO IS 270 SB			
		NONE (UNDIV)			11.650				
					11.650	RP270- 7 RAMP 7 FR MD 117 WB TO RAMP 6 (TO IS270)			
					11.750	IS270 EISENHOWER MEMORIAL HWY			
					11.750	STRUC #15045			
					11.750	EXIT #10			
					11.810				
		CURBED			11.848		4	481	
					11.848	RP270- 1 RAMP 1 FR IS 270 NB TO MD 117 WB			
		NONE (UNDIV)			11.870				

*A,B = UNIMPROVED; C = GRADED & DRAINED; D,E = SOIL, GRAVEL, STONE; F,G = LOW TYPE BITUMINOUS
H,I = HIGH TYPE BITUMINOUS; J = CONCRETE; K = BRICK; L = BLOCK

STATE HIGHWAY ADMINISTRATION OF MARYLAND
HIGHWAY INFORMATION SERVICES DIVISION
DATA SUPPORT GROUP

STATE HIGHWAY LOCATION REFERENCE

COUNTY: MONTGOMERY
DISTRICT: 3
DATE: 12/31/05

ROUTE NUMBER: MD 117 CONTINUED
INVENTORY DIRECTION: EAST
ROUTE NAME: W DIAMOND AVE

STATE SYSTEM	FUNCTIONAL CLASS	MEDIAN TYPE	ACCESS CONTROL	NHS	MILEPOINT	MILEPOINT DESCRIPTION	MARKED LANES	SURFACE WIDTH/TYPE*	AADT
STATE SECONDARY	U URB MINOR ART	CURBED	NONE	NOT NHS	11.910		4	481	44,350
		CENTER TLA (UNDIV)			11.910 MU294	PERRY PKWY			
		CURBED			12.000				
					12.070				
					12.170 MU 40	CHESTNUT ST			
					12.170 CO 81	MUDDY BRANCH RD			
		NONE (UNDIV)			12.210				
					12.260		3	361	
					12.280		2	241	
					12.380		2	361	
					12.400		2	241	
					12.400 MD117A	NO NAME			
					12.520 MD355	FREDERICK RD			
					12.520	STRUC #15056			
					12.600				
					12.600	BEGIN MUNICIPAL MAINTENANCE			
					12.600	END STATE MAINTENANCE			
					12.708 MU643	OLDE TOWNE AVE (AHEAD)			
					12.708 MU644	FULKS CORNER AVE			

ROUTE NUMBER: MD 117A
INVENTORY DIRECTION: EAST
ROUTE NAME: NO NAME

STATE SYSTEM	FUNCTIONAL CLASS	MEDIAN TYPE	ACCESS CONTROL	NHS	MILEPOINT	MILEPOINT DESCRIPTION	MARKED LANES	SURFACE WIDTH/TYPE*	AADT
STATE SECONDARY	U URB LOCAL	CURBED	NONE	NOT NHS	00.000		2	521	1,699
		NONE (UNDIV)			00.000 MD355	S FREDERICK RD			
					00.020		2	361	
					00.050		2	241	
					00.050	SPEED LIMIT 25 MPH			
					00.190		2	361	
					00.211		2	241	
					00.270 MD117	W DIAMOND AVE			

*A,B = UNIMPROVED; C = GRADED & DRAINED; D,E = SOIL, GRAVEL, STONE; F,G = LOW TYPE BITUMINOUS
H,I = HIGH TYPE BITUMINOUS; J = CONCRETE; K = BRICK; L = BLOCK

STATE HIGHWAY ADMINISTRATION OF MARYLAND
HIGHWAY INFORMATION SERVICES DIVISION
DATA SUPPORT GROUP

STATE HIGHWAY LOCATION REFERENCE

COUNTY: MONTGOMERY
DISTRICT: 3
DATE: 12/31/05

ROUTE NUMBER: MD 118
INVENTORY DIRECTION: NORTH
ROUTE NAME: GERMANTOWN RD

STATE SYSTEM	FUNCTIONAL CLASS	MEDIAN TYPE	ACCESS CONTROL	NHS	MILEPOINT	MILEPOINT DESCRIPTION	MARKED LANES	SURFACE WIDTH/TYPE*	AADT
STATE SECONDARY	R URB MINOR ART	CURBED	NONE	NOT NHS	00.000		2	331	6,075
					00.000 CO4635	SPRING MEADOWS DR (BACK)			
					00.000 MD 28	DARNESTOWN RD			
		NONE (UNDIV)			00.030		2	241	
					00.070	SPEED LIMIT 30 MPH			
					00.739	SPEED LIMIT 40 MPH			
					01.300	STRUC #15020 GREAT SENECA CREEK			
					02.350 CO263	BLACKROCK RD			
		PAINTED			02.710				
		NONE (UNDIV)			02.753		2	121	
		PAINTED			02.801		2	241	
		NONE (UNDIV)			02.880				6,975
					03.156	SPEED LIMIT 35 MPH			
		PAINTED			03.260				
		NONE (UNDIV)			03.300				
					03.350 CO6603	RICHTER FARM RD			
		PAINTED			03.410				
		NONE (UNDIV)			03.436				
					03.760		3	361	
		CURBED			03.770				
	URB OPA				03.890		5	561	
					04.000		5	601	23,775
					04.000 MD117	CLOPPER RD			
					04.290	SPEED LIMIT 50 MPH			
					04.300		6	721	
					04.340 CO9013	FATHER HURLEY BLVD EXT			
					04.680 OP5984	DAWSON FARM RD			
					04.680 CO7031	DAWSON FARM RD			
					04.980	R/R #CSX 140 515 X			
					04.980	STRUC #15179			
				NHS	05.220				
					05.220 CO5500	WISTERIA DR			
					05.280	SPEED LIMIT 40 MPH			
					05.420				41,175
					05.420 CO141	MIDDLEBROOK RD			

*A,B = UNIMPROVED; C = GRADED & DRAINED; D,E = SOIL, GRAVEL, STONE; F,G = LOW TYPE BITUMINOUS
H,I = HIGH TYPE BITUMINOUS; J = CONCRETE; K = BRICK; L = BLOCK

STATE HIGHWAY ADMINISTRATION OF MARYLAND
HIGHWAY INFORMATION SERVICES DIVISION
DATA SUPPORT GROUP

STATE HIGHWAY LOCATION REFERENCE

COUNTY: MONTGOMERY
DISTRICT: 3
DATE: 12/31/05

ROUTE NUMBER: MD 118 CONTINUED
INVENTORY DIRECTION: NORTH
ROUTE NAME: GERMANTOWN RD

STATE SYSTEM	FUNCTIONAL CLASS	MEDIAN TYPE	ACCESS CONTROL	NHS	MILEPOINT	MILEPOINT DESCRIPTION	MARKED LANES	SURFACE WIDTH/TYPE*	AADT
STATE SECONDARY	R URB OPA	CURBED	NONE	NHS	05.480	SPEED LIMIT 50 MPH	6	72I	41,175
					05.730 CO5430	CRYSTAL ROCK DR			
					05.870		5	60I	
					05.870 CO7063	AIRCRAFT DR			
					05.920		4	48I	
					05.970 RP270- 8	RAMP 8 FR IS 270 SB TO MD 118 WB			
					05.990 RP270- 6	RAMP 6 FR MD 118 EB TO IS 270 SB			
					06.050 RP270- 5	RAMP 5 FR RAMP 8 (FR IS270) TO MD 118 EB			
					06.150 RP270- 7	RAMP 7 FR MD 118 WB TO IS 270 SB			
				NOT NHS	06.200				28,275
					06.200 IS270	EISENHOWER MEMORIAL HWY			
					06.200	STRUC #1504I			
					06.200	EXIT #15			
					06.290 RP270- 1	RAMP 1 FR IS 270 NB TO MD 118 WB			
					06.370 RP270- 3	RAMP 3 FR MD 118 EB TO RAMP 2 (TO IS270)			
					06.400 RP270- 2	RAMP 2 FR MD 118 WB TO IS 270 NB			
					06.460		5	60I	
					06.460 RP270- 4	RAMP 4 FR IS 270 NB TO MD 118 EB			
					06.520		6	72I	
					06.780		5	60I	
					06.780 OP5029	OBSERVATION DR			
					06.940		4	48I	
					07.080 MD355	FREDERICK RD			
					07.080 CO6377	GERMANTOWN RD (AHEAD)			

ROUTE NUMBER: MD 119
INVENTORY DIRECTION: NORTH
ROUTE NAME: GREAT SENECA HWY

STATE SYSTEM	FUNCTIONAL CLASS	MEDIAN TYPE	ACCESS CONTROL	NHS	MILEPOINT	MILEPOINT DESCRIPTION	MARKED LANES	SURFACE WIDTH/TYPE*	AADT
STATE SECONDARY	R URB OPA	UNPROTECTED	NONE	NOT NHS	00.000		4	50I	21,075
					00.000 CO4226	GREAT SENECA HWY (BACK)			
					00.000 MD 28	KEY WEST AVE			
					00.080	SPEED LIMIT 55 MPH			

*A,B = UNIMPROVED; C = GRADED & DRAINED; D,E = SOIL, GRAVEL, STONE; F,G = LOW TYPE BITUMINOUS
H,I = HIGH TYPE BITUMINOUS; J = CONCRETE; K = BRICK; L = BLOCK

STATE HIGHWAY ADMINISTRATION OF MARYLAND
HIGHWAY INFORMATION SERVICES DIVISION
DATA SUPPORT GROUP

STATE HIGHWAY LOCATION REFERENCE

COUNTY: MONTGOMERY
DISTRICT: 3
DATE: 12/31/05

ROUTE NUMBER: MD 119 CONTINUED
INVENTORY DIRECTION: NORTH
ROUTE NAME: GREAT SENECA HWY

STATE SYSTEM	FUNCTIONAL CLASS	MEDIAN TYPE	ACCESS CONTROL	NHS	MILEPOINT	MILEPOINT DESCRIPTION	MARKED LANES	SURFACE WIDTH/TYPE*	AADT
STATE SECONDARY	R URB OPA U	UNPROTECTED	NONE	NOT NHS	00.480	STRUC #15178 SHADY BRANCH	4	50I	21,075
					00.510				37,575
					00.510 CO6271	SAM EIG HWY			
					00.510	IN CORP LMTS GAITHERSBURG			
					00.604		5	61I	
					00.640	STRUC #15177 SHADY BRANCH			
					00.800		6	72I	34,575
					00.800 CO 81	MUDDY BRANCH RD			
					00.940		4	55I	
					01.010		4	50I	
					01.320		4	52I	
					01.600	STRUC #15176 MUDDY BRANCH			
					01.706		4	48I	
		CURBED UNPROTECTED			01.946				
					02.206				
					02.570				21,275
	R				02.570 MD124	QUINCE ORCHARD RD			
					03.070	OUT CORP LMTS GAITHERSBURG			
					03.070 CO223	LONGDRAFT RD			
					03.960	STRUC #15175 SENECA CR STATE PARK			
					03.960	DEER RIDGE RD			
					04.230	STRUC #15174 LONG DRAUGHT BRANCH			
					04.570	STRUC #15173 GREAT SENECA CREEK			
					05.070 CO4763	MATENY RD			
		CURBED			05.140				
					05.168	SPEED LIMIT 45 MPH			
		UNPROTECTED			05.205				
					05.240 CO6603	RICHTER FARM RD			
		CURBED			05.920				
		UNPROTECTED			06.040				16,175
					06.040 MD117	CLOPPER RD			
					06.110	SPEED LIMIT 50 MPH			
					06.430 CO4763	MATENY RD			
					06.630 CO7031	DAWSON FARM RD			
					06.930	STRUC #15172 CSX R/R			

*A,B = UNIMPROVED; C = GRADED & DRAINED; D,E = SOIL, GRAVEL, STONE; F,G = LOW TYPE BITUMINOUS
H,I = HIGH TYPE BITUMINOUS; J = CONCRETE; K = BRICK; L = BLOCK

STATE HIGHWAY ADMINISTRATION OF MARYLAND
 HIGHWAY INFORMATION SERVICES DIVISION
 DATA SUPPORT GROUP

STATE HIGHWAY LOCATION REFERENCE

COUNTY: MONTGOMERY
 DISTRICT: 3
 DATE: 12/31/05

ROUTE NUMBER: MD 119 CONTINUED
 INVENTORY DIRECTION: NORTH
 ROUTE NAME: GREAT SENECA HWY

STATE SYSTEM	FUNCTIONAL CLASS	MEDIAN TYPE	ACCESS CONTROL	NIIS	MILEPOINT	MILEPOINT DESCRIPTION	MARKED LANES	SURFACE WIDTH/TYPE*	AADT
STATE SECONDARY	R URB OPA	UNPROTECTED	NONE	NOT NHS	06.960		4	52I	16,175
					07.190 CO5500	WISTERIA DR			
					07.240		4	48I	
					07.330		3	36I	
					07.470 CO14I	MIDDLEBROOK RD			

ROUTE NUMBER: MD 121
 INVENTORY DIRECTION: NORTH
 ROUTE NAME: CLARKSBURG RD

STATE SYSTEM	FUNCTIONAL CLASS	MEDIAN TYPE	ACCESS CONTROL	NIIS	MILEPOINT	MILEPOINT DESCRIPTION	MARKED LANES	SURFACE WIDTH/TYPE*	AADT
STATE SECONDARY	R RUR MAJ COLL	NONE (UNDIV)	NONE	NOT NHS	00.000		2	24I	4,475
					00.000 MD117	CLARKESBURG RD			
					00.020	SPEED LIMIT 30 MPH			
					00.390	STRUC #15021 LITTLE SENECA LAKE			
					00.470	SPEED LIMIT 40 MPH			
					00.790		2	22I	
					00.920		2	24I	
					02.260				3,475
					03.700 RP270- 8	RAMP 8 FR IS 270 SB TO MD 121 WB			
					03.730 RP270- 5	RAMP 5 FR RAMP 8 (FR IS270) TO MD 121 EB			
					03.740 RP270- 6	RAMP 6 FR MD 121 EB TO RAMP 7 (TO IS270)			
					03.780 RP270- 7	RAMP 7 FR MD 121 WB TO IS 270 SB			
	URB MINOR ART				03.830				14,275
					03.830 IS270	EISENHOWER MEMORIAL HWY			
					03.830	STRUC #15038			
					03.830	EXIT #18			
					03.880 RP270- 3	RAMP 3 FR MD 121 EB TO IS 270 NB			
					03.920 RP270- 2	RAMP 2 FR MD 121 WB TO RAMP 3 (TO IS270)			
					03.930 RP270- 1	RAMP 1 FR RAMP 4 (FR IS270) TO MD 121 WB			
	URB LOCAL				03.960				
					03.960 RP270- 4	RAMP 4 FR IS 270 NB TO MD 121 EB			
					03.960 CO9027	STRINGTOWN RD (PROP)			

*A,B = UNIMPROVED; C = GRADED & DRAINED; D,E = SOIL, GRAVEL, STONE; F,G = LOW TYPE BITUMINOUS
 H,I = HIGH TYPE BITUMINOUS; J = CONCRETE; K = BRICK; L = BLOCK

STATE HIGHWAY ADMINISTRATION OF MARYLAND
HIGHWAY INFORMATION SERVICES DIVISION
DATA SUPPORT GROUP

STATE HIGHWAY LOCATION REFERENCE

COUNTY: MONTGOMERY
DISTRICT: 3
DATE: 12/31/05

ROUTE NUMBER: MD 121 CONTINUED
INVENTORY DIRECTION: NORTH
ROUTE NAME: CLARKSBURG RD

STATE SYSTEM	FUNCTIONAL CLASS	MEDIAN TYPE	ACCESS CONTROL	NIIS	MILEPOINT	MILEPOINT DESCRIPTION	MARKED LANES	SURFACE WIDTH/TYPE*	AADT
STATE SECONDARY	R URB LOCAL	NONE (UNDIV)	NONE	NOT NIIS	04.270	SPEED LIMIT 30 MPH	2	241	14,275
					04.470 MD355	FREDERICK RD			
					04.470 CO 2	CLARKSBURG RD (AHEAD)			

ROUTE NUMBER: MD 124
INVENTORY DIRECTION: NORTH
ROUTE NAME: QUINCE ORCHARD RD

STATE SYSTEM	FUNCTIONAL CLASS	MEDIAN TYPE	ACCESS CONTROL	NHS	MILEPOINT	MILEPOINT DESCRIPTION	MARKED LANES	SURFACE WIDTH/TYPE*	AADT
STATE SECONDARY	R URB OPA	CURBED	NONE	NOT NIIS	00.000		4	481	25,125
					00.000 CO209	QUINCE ORCHARD RD (BACK)			
					00.000 MD 28	DARNESTOWN RD			
					00.120	SPEED LIMIT 35 MPH			
					00.230	SPEED LIMIT 40 MPH			
	U				00.810		4	521	
		UNPROTECTED			00.810 CO223	LONGDRAFT RD			
					00.810	IN CORP LMTS GAITHERSBURG			
					00.870				
					01.190		4	651	28,825
					01.190 MD119	GREAT SENECA HWY			
					01.340		4	521	
		PAINTED			01.820		4	541	
		UNPROTECTED			01.890				
		PAINTED			01.920		4	481	
		NONE (UNDIV)			01.990				
		PAINTED			02.050				
		NONE (UNDIV)			02.100				
		PAINTED			02.140				
		NONE (UNDIV)			02.170				
		PAINTED			02.210				
		NONE (UNDIV)			02.250				
		PAINTED			02.300				
		NONE (UNDIV)			02.330				
		PAINTED			02.360				
		NONE (UNDIV)			02.510				

*A,B = UNIMPROVED; C = GRADED & DRAINED; D,E = SOIL, GRAVEL, STONE; F,G = LOW TYPE BITUMINOUS
H,I = HIGH TYPE BITUMINOUS; J = CONCRETE; K = BRICK; L = BLOCK

STATE HIGHWAY ADMINISTRATION OF MARYLAND
 HIGHWAY INFORMATION SERVICES DIVISION
 DATA SUPPORT GROUP

STATE HIGHWAY LOCATION REFERENCE

COUNTY: MONTGOMERY

DISTRICT: 3

DATE: 12/31/05

ROUTE NUMBER: MD 124 CONTINUED

INVENTORY DIRECTION: NORTH

ROUTE NAME: QUINCE ORCHARD RD

STATE SYSTEM	FUNCTIONAL CLASS	MEDIAN TYPE	ACCESS CONTROL	NHS	MILEPOINT	MILEPOINT DESCRIPTION	MARKED LANES	SURFACE WIDTH/TYPE*	AADT
STATE SECONDARY	U URB OPA	PAINTED	NONE	NOT NHS	02.540		4	481	28,825
		NONE (UNDIV)			02.660				
					02.730		4	501	25,925
		PAINTED			02.730 MD117	W DIAMOND AVE			
					02.770				
					02.860	SPEED LIMIT 35 MPH			
		NONE (UNDIV)			02.880				
		PAINTED			02.910				
		NONE (UNDIV)			03.030		4	581	
					03.060	R/R #CSX 140 511 V			
					03.060	STRUC #15148			
		CURBED			03.080		4	481	
					03.120 RP270- 8	RAMP 8 FR IS 270 SB TO MD 124 WB			
					03.140 RP270- 1	RAMP 1 FR RAMP 8 (FR IS270) TO MD 124 WB			
					03.140 RP270- 6	RAMP 6 FR MD 124 EB TO RAMP 7 (TO IS270)			
					03.180 RP270- 7	RAMP 7 FR MD 124 WB TO IS 270 SB			
					03.220				80,725
					03.220 IS270	EISENHOWER MEMORIAL HWY			
					03.220	STRUC #15044			
					03.220	EXIT #11			
					03.260 RP270- 3	RAMP 3 FR MD 124 EB TO IS 270 NB			
					03.304		5	601	
					03.410		6	721	
					03.410 RP270- 2	RAMP 2 FR MD 124 WB TO IS 270 NB			
					03.410 RP270- 4	RAMP 4 FR IS 270 NB TO MD 124 EB			
					03.510		7	841	
					03.590		6	721	60,425
					03.590 MD355	FREDERICK RD			
					03.790 MU340	RUSSELL AVE			
					04.010	OUT CORP LMTS GAITHERSBURG			
					04.160		5	601	
					04.180		6	721	
		UNPROTECTED			04.240		5	601	

NAME: MONTGOMERY VILLAGE AVE

R

*A,B = UNIMPROVED; C = GRADED & DRAINED; D,E = SOIL, GRAVEL, STONE; F,G = LOW TYPE BITUMINOUS
 H,I = HIGH TYPE BITUMINOUS; J = CONCRETE; K = BRICK; L = BLOCK

STATE HIGHWAY ADMINISTRATION OF MARYLAND
HIGHWAY INFORMATION SERVICES DIVISION
DATA SUPPORT GROUP

STATE HIGHWAY LOCATION REFERENCE

COUNTY: MONTGOMERY
DISTRICT: 3
DATE: 12/31/05

ROUTE NUMBER: MD 124 CONTINUED
INVENTORY DIRECTION: NORTH
ROUTE NAME: MIDCOUNTY HWY

STATE SYSTEM	FUNCTIONAL CLASS	MEDIAN TYPE	ACCESS CONTROL	NHS	MILEPOINT	MILEPOINT DESCRIPTION	MARKED LANES	SURFACE WIDTH/TYPE*	AADT
STATE SECONDARY	R URB OPA	UNPROTECTED	NONE	NOT NHS	04.340				
		CURBED			04.340 CO3727	MONTGOMERY VILLAGE AVE	4	481	24,525
		UNPROTECTED			04.420		5	601	
		CURBED			04.550		4	481	
	U	UNPROTECTED			04.620				
		CURBED			04.840				
					04.920				22,625
					04.920 CO 33	GOSHEN RD			
		UNPROTECTED			04.920	IN CORP LMTS GAITHERSBURG			
					05.000				
	R				05.240	STRUC #15166 WHETSTONE RUN			
	U				05.520	OUT CORP LMTS GAITHERSBURG			
	R	CURBED			05.700	IN CORP LMTS GAITHERSBURG			
					05.900				
					05.900	OUT CORP LMTS GAITHERSBURG			
NAME: WOODFIELD RD	URB MINOR ART				06.010		2	241	20,825
					06.010 MU469	SAYBROOKE OAKS BLVD			
	U				06.010 CO522I	MIDCOUNTY HWY			
					06.020		2	341	
					06.020	IN CORP LMTS GAITHERSBURG			
					06.040		3	341	
	R				06.150		4	501	
					06.150	OUT CORP LMTS GAITHERSBURG			
					06.210	SPEED LIMIT 35 MPH			
		PAINTED			06.250		4	481	
		NONE (UNDIV)			06.310		3	361	
					06.490		2	241	
					06.781		3	361	
		CURBED			06.820		4	481	
					06.950				18,425
					06.950 CO4140	SNOUFFERS SCHOOL RD			
					06.950 MD115	MUNCASTER MILL RD			
		NONE (UNDIV)			07.050				
					07.080	SPEED LIMIT 45 MPH			
		CURBED			07.590				

*A,B = UNIMPROVED; C = GRADED & DRAINED; D,E = SOIL, GRAVEL, STONE; F,G = LOW TYPE BITUMINOUS
H,I = HIGH TYPE BITUMINOUS; J = CONCRETE; K = BRICK; L = BLOCK

STATE HIGHWAY ADMINISTRATION OF MARYLAND
HIGHWAY INFORMATION SERVICES DIVISION
DATA SUPPORT GROUP

PAGE: 45

STATE HIGHWAY LOCATION REFERENCE

COUNTY: MONTGOMERY
DISTRICT: 3
DATE: 12/31/05

ROUTE NUMBER: MD 124 CONTINUED
INVENTORY DIRECTION: NORTH
ROUTE NAME: WOODFIELD RD

STATE SYSTEM	FUNCTIONAL CLASS	MEDIAN TYPE	ACCESS CONTROL	NIIS	MILEPOINT	MILEPOINT DESCRIPTION	MARKED LANES	SURFACE WIDTH/TYPE*	AADT
STATE SECONDARY	R URB MINOR ART	NONE (UNDIV)	NONE	NOT NIIS	08.000		4	48I	18,425
		CENTER TLA (UNDIV)			08.100		3	36I	
		PAINTED			08.380				
		NONE (UNDIV)			08.480				
		PAINTED			08.510				
		NONE (UNDIV)			08.700		2	12I	
		PAINTED			08.730		2	24I	
		NONE (UNDIV)			08.832		2	12I	
					08.870				17,825
					08.870	CO5076 FIELDCREST RD			
					08.870	CO5722 HADLEY FARMS DR			
		PAINTED			08.920		2	24I	
		NONE (UNDIV)			09.060				
					09.576	CO 32 WARFIELD RD			
					09.598	SPEED LIMIT 35 MPH			
					09.740		2	25I	
					10.110		2	26I	
					10.830		2	25I	
					10.920				12,725
					10.920	CO 27 BRINK RD	2	26I	
					10.990				
					11.020	SPEED LIMIT 50 MPH			
					11.233		2	24I	
					11.520		2	25I	
					11.520	STRUC #15074 GOSHEN BRANCH			
					11.730		2	24I	
					12.183		2	36I	
					12.216		2	24I	
					12.940	STRUC #15022 GREAT SENECA CREEK			
					13.000		2	27I	
					13.127	SPEED LIMIT 40 MPH			
					13.280		2	24I	
					13.550	SPEED LIMIT 30 MPH			
					14.140		2	22I	
					14.620	SPEED LIMIT 40 MPH			

*A,B = UNIMPROVED; C = GRADED & DRAINED; D,E = SOIL, GRAVEL, STONE; F,G = LOW TYPE BITUMINOUS
H,I = HIGH TYPE BITUMINOUS; J = CONCRETE; K = BRICK; L = BLOCK

STATE HIGHWAY ADMINISTRATION OF MARYLAND
HIGHWAY INFORMATION SERVICES DIVISION
DATA SUPPORT GROUP

STATE HIGHWAY LOCATION REFERENCE

COUNTY: MONTGOMERY

DISTRICT: 3

DATE: 12/31/05

ROUTE NUMBER: MD 124 CONTINUED
INVENTORY DIRECTION: NORTH
ROUTE NAME: WOODFIELD RD

STATE SYSTEM	FUNCTIONAL CLASS	MEDIAN TYPE	ACCESS CONTROL	NHS	MILEPOINT	MILEPOINT DESCRIPTION	MARKED LANES	SURFACE WIDTH/TYPE*	AADT
STATE SECONDARY	R URB MINOR ART	NONE (UNDIV)	NONE	NOT NHS	15.060				
					15.060 CO 38	SWEEPSTAKES RD	2	22I	12,525
					15.990				
					15.990 CO 44	HAWKINS CREAMERY RD			11,225
					16.430	SPEED LIMIT 30 MPH			
					16.740		2	24I	
		CURBED			16.740 CO 3	BETHESDA CHURCH RD			
					16.980		3	36I	
					17.030 MD108	MAIN ST			
					17.030 CO9022	WOODFIELD RD EXT			

ROUTE NUMBER: MD 182
INVENTORY DIRECTION: NORTH
ROUTE NAME: LAYHILL RD

STATE SYSTEM	FUNCTIONAL CLASS	MEDIAN TYPE	ACCESS CONTROL	NHS	MILEPOINT	MILEPOINT DESCRIPTION	MARKED LANES	SURFACE WIDTH/TYPE*	AADT
STATE SECONDARY	R URB OPA	CURBED	NONE	NOT NHS	00.000				
					00.000 CO1151	JUDSON RD (BACK)	5	63I	21,575
					00.000 MD 97	GEORGIA AVE			
					00.060	SPEED LIMIT 30 MPH			
					00.120		6	78I	
					00.210				22,775
					00.210 CO1114	GLENALLAN AVE			
					00.290		4	48I	
					00.360	SPEED LIMIT 40 MPH			
					00.440 MD182A	OLD LAYHILL RD			
					00.710				22,675
					00.710 CO126	BRIGGS RD			
					01.110		4	52I	
					01.110 CO4349	LIATHAWAY DR			
					01.150	STRUC #15025 BEL PRE CREEK			
					02.230				11,275
					02.230 CO2722	BEL PRE RD			
					02.230 CO 76	BONIFANT RD			
					02.590		3	36I	

*A,B = UNIMPROVED; C = GRADED & DRAINED; D,E = SOIL, GRAVEL, STONE; F,G = LOW TYPE BITUMINOUS
H,I = HIGH TYPE BITUMINOUS; J = CONCRETE; K = BRICK; L = BLOCK

STATE HIGHWAY ADMINISTRATION OF MARYLAND
HIGHWAY INFORMATION SERVICES DIVISION
DATA SUPPORT GROUP

STATE HIGHWAY LOCATION REFERENCE

COUNTY: MONTGOMERY
DISTRICT: 3
DATE: 12/31/05

ROUTE NUMBER: MD 182 CONTINUED
INVENTORY DIRECTION: NORTH
ROUTE NAME: LAYHILL RD

STATE SYSTEM	FUNCTIONAL CLASS	MEDIAN TYPE	ACCESS CONTROL	NIIS	MILEPOINT	MILEPOINT DESCRIPTION	MARKED LANES	SURFACE WIDTH/TYPE*	AADT
STATE SECONDARY	R URB OPA	CURBED NONE (UNDIV)	NONE	NOT NHS	02.820		3	24I	11,275
					02.930		2	20I	
					03.040	CO6171 PARK VISTA DR			
					03.110	STRUC #15024 BUCKHORN BRANCH			
					04.070	STRUC #15023 BUCKHORN BRANCH			
					04.230		2	24I	
	URB MINOR ART	CURBED			04.333		4	48I	
					04.459				11,875
					04.459	CO7445 NORBECK RD			
					04.459	MD 28 NORBECK RD			
					04.558		3	48I	
		NONE (UNDIV)			04.616		2	24I	
					04.950		2	21I	
					04.950	CO 72 NORWOOD RD			
					04.950	CO145 EDNOR RD			
					05.900		2	22I	14,075
					05.900	CO4605 NORWOOD RD			
					06.360	SPEED LIMIT 30 MPH			
					06.600	MD108 OLNEY SANDY SPRING RD			

ROUTE NUMBER: MD 182A
INVENTORY DIRECTION: NORTH
ROUTE NAME: OLD LAYHILL RD

STATE SYSTEM	FUNCTIONAL CLASS	MEDIAN TYPE	ACCESS CONTROL	NHS	MILEPOINT	MILEPOINT DESCRIPTION	MARKED LANES	SURFACE WIDTH/TYPE*	AADT
STATE SECONDARY	R URB LOCAL	NONE (UNDIV)	NONE	NOT NHS	00.000		1	24I	0
					00.000	MD182 LAYHILL RD			
					00.260		1	16I	
					00.280	CO126 BRIGGS RD			

ROUTE NUMBER: MD 185
INVENTORY DIRECTION: NORTH
ROUTE NAME: CONNECTICUT AVE

STATE SYSTEM	FUNCTIONAL CLASS	MEDIAN TYPE	ACCESS CONTROL	NIIS	MILEPOINT	MILEPOINT DESCRIPTION	MARKED LANES	SURFACE WIDTH/TYPE*	AADT
--------------	------------------	-------------	----------------	------	-----------	-----------------------	--------------	---------------------	------

*A,B = UNIMPROVED; C = GRADED & DRAINED; D,E = SOIL, GRAVEL, STONE; F,G = LOW TYPE BITUMINOUS
H,I = HIGH TYPE BITUMINOUS; J = CONCRETE; K = BRICK; L = BLOCK

STATE HIGHWAY ADMINISTRATION OF MARYLAND
HIGHWAY INFORMATION SERVICES DIVISION
DATA SUPPORT GROUP

STATE HIGHWAY LOCATION REFERENCE

COUNTY: MONTGOMERY
DISTRICT: 3
DATE: 12/31/05

ROUTE NUMBER: MD 185 CONTINUED
INVENTORY DIRECTION: NORTH
ROUTE NAME: CONNECTICUT AVE

STATE SYSTEM	FUNCTIONAL CLASS	MEDIAN TYPE	ACCESS CONTROL	NHS	MILEPOINT	MILEPOINT DESCRIPTION	MARKED LANES	SURFACE WIDTH/TYPE*	AADT
STATE SECONDARY	U URB OPA	CURBED	NONE	NOT NHS	00.000		6	541	42,650
					00.000 MD185E	CHEVY CHASE CIR			
					00.030	SPEED LIMIT 30 MPH			
	R				00.600		6	591	57,750
					00.600 MD191	BRADLEY LA			
					00.600	OUT CORP LMTS CHEVY CHASE VILLAGE			
					00.820 MU 60	SHEPHERD ST			
		NONE (UNDIV)			00.900		6	641	
					01.320		6	581	
					01.380				73,150
		CURBED			01.380 MD410	EAST WEST HWY			
					01.450		6	641	
					01.450	SPEED LIMIT 35 MPH			
					01.800		6	681	
					02.220 CO537	JONES BRIDGE RD			
					02.480 RP495- 6	RAMP 6 FR RAMP 3 (FR IS495) TO MD 185 SB			
					02.540 RP495- 4	RAMP 4 FR MD 185 NB TO IS 495 EB			
					02.550 RP495- 3	RAMP 3 FR IS 495 EB TO MD 185 NB			
					02.580 RP495- 5	RAMP 5 FR MD 185 SB TO IS 495 EB			
					02.620				47,650
					02.620 IS495	CAPITAL BELTWAY			
					02.620	STRUC #15123			
					02.620	EXIT #33			
					02.650 RP495- 1	RAMP 1 FR MD 185 NB TO IS 495 WB			
					02.680 RP495- 7	RAMP 7 FR RAMP 2 (FR IS495) TO MD 185 SB			
					02.700 RP495- 8	RAMP 8 FR MD 185 SB TO IS 495 WB			
					02.710 RP495- 2	RAMP 2 FR IS 495 WB TO MD 185 NB			
					02.750	STRUC #15030 ROCK CREEK			
	U				03.370				42,050
					03.370	IN CORP LMTS CHEVY CHASE VIEW			
					03.370 CO318	SAUL RD			
					03.860	OUT CORP LMTS CHEVY CHASE VIEW			
					03.860	IN CORP LMTS KENSINGTON			
					04.240 MD547	KNOWLES AVE			

*A,B = UNIMPROVED; C = GRADED & DRAINED; D,E = SOIL, GRAVEL, STONE; F,G = LOW TYPE BITUMINOUS
H,I = HIGH TYPE BITUMINOUS; J = CONCRETE; K = BRICK; L = BLOCK

STATE HIGHWAY ADMINISTRATION OF MARYLAND
HIGHWAY INFORMATION SERVICES DIVISION
DATA SUPPORT GROUP

STATE HIGHWAY LOCATION REFERENCE

COUNTY: MONTGOMERY
DISTRICT: 3
DATE: 12/31/05

ROUTE NUMBER: MD 185 CONTINUED
INVENTORY DIRECTION: NORTH
ROUTE NAME: CONNECTICUT AVE

STATE SYSTEM	FUNCTIONAL CLASS	MEDIAN TYPE	ACCESS CONTROL	NHS	MILEPOINT	MILEPOINT DESCRIPTION	MARKED LANES	SURFACE WIDTH/TYPE*	AADT
STATE SECONDARY	U URB OPA	CURBED	NONE	NOT NHS	04.290	SPEED LIMIT 30 MPH	6	681	42,050
					04.340	R/R #CSX 140 490 E			
					04.340	STRUC #15031			
					04.400				53,050
					04.400 MD192	PLYERS MILL RD			
					04.450		7	801	
			PARTIAL		04.540		6	681	40,550
					04.540 MD193	UNIVERSITY BLVD W			
					04.630	OUT CORP LMTS KENSINGTON			
					04.980	SPEED LIMIT 40 MPH			
					05.040 CO295	DENFELD AVE			
					05.780	STRUC #15052 ROCK CREEK			
					05.820 MD185A	NO NAME			
					05.870 MD185D	NO NAME			
					05.920				40,750
					05.920 MD586	VEIRS MILL RD			
					05.940 MD185B	NO NAME			
					05.950 MD185C	NO NAME			
					06.320				41,350
					06.320 CO1659	RANDOLPH RD			
					06.425	SPEED LIMIT 45 MPH			
					06.750 CO1564	WELLER RD			
					07.280		6	641	
					07.310	STRUC #15091 TURKEY BRANCH			
					07.380	STRUC #15088			
					07.450		6	681	
			NONE		07.490				
			PARTIAL		07.700				
					07.750		6	781	
					08.020 CO142	ASPEN HILL RD			
					08.100		7	871	
					08.140		5	601	
					08.210		6	721	
					08.250		4	481	
					08.300 MD 97	GEORGIA AVE			

*A,B = UNIMPROVED; C = GRADED & DRAINED; D,E = SOIL, GRAVEL, STONE; F,G = LOW TYPE BITUMINOUS
H,I = HIGH TYPE BITUMINOUS, J = CONCRETE; K = BRICK; L = BLOCK

STATE HIGHWAY ADMINISTRATION OF MARYLAND
 HIGHWAY INFORMATION SERVICES DIVISION
 DATA SUPPORT GROUP

STATE HIGHWAY LOCATION REFERENCE

COUNTY: MONTGOMERY
 DISTRICT: 3
 DATE: 12/31/05

ROUTE NUMBER: MD 185 CONTINUED
 INVENTORY DIRECTION: NORTH
 ROUTE NAME: CONNECTICUT AVE

STATE SYSTEM	FUNCTIONAL CLASS	MEDIAN TYPE	ACCESS CONTROL	NHS	MILEPOINT	MILEPOINT DESCRIPTION	MARKED LANES	SURFACE WIDTH/TYPE*	AADT
STATE SECONDARY	R URB OPA	CURBED	PARTIAL	NOT NHS	08.300 CO4092	CONNECTICUT AVE (AHEAD)	4	481	41,350

ROUTE NUMBER: MD 185A
 INVENTORY DIRECTION: SOUTH
 ROUTE NAME: NO NAME

STATE SYSTEM	FUNCTIONAL CLASS	MEDIAN TYPE	ACCESS CONTROL	NHS	MILEPOINT	MILEPOINT DESCRIPTION	MARKED LANES	SURFACE WIDTH/TYPE*	AADT
STATE SECONDARY	R URB LOCAL	NONE (UNDIV)	NONE	NOT NHS	00.000		1	201	0
					00.000 MD586	VEIRS MILL RD			
					00.130 MD185	CONNECTICUT AVE			

ROUTE NUMBER: MD 185B
 INVENTORY DIRECTION: WEST
 ROUTE NAME: NO NAME

STATE SYSTEM	FUNCTIONAL CLASS	MEDIAN TYPE	ACCESS CONTROL	NHS	MILEPOINT	MILEPOINT DESCRIPTION	MARKED LANES	SURFACE WIDTH/TYPE*	AADT
STATE SECONDARY	R URB LOCAL	NONE (UNDIV)	NONE	NOT NHS	00.000		1	141	0
					00.000 MD185	CONNECTICUT AVE			
					00.022 MD586	VEIRS MILL RD			

ROUTE NUMBER: MD 185C
 INVENTORY DIRECTION: NORTH
 ROUTE NAME: NO NAME

STATE SYSTEM	FUNCTIONAL CLASS	MEDIAN TYPE	ACCESS CONTROL	NHS	MILEPOINT	MILEPOINT DESCRIPTION	MARKED LANES	SURFACE WIDTH/TYPE*	AADT
STATE SECONDARY	R URB LOCAL	NONE (UNDIV)	NONE	NOT NHS	00.000		1	221	0
					00.000 MD586	VEIRS MILL RD			
					00.010 MD185	CONNECTICUT AVE			

ROUTE NUMBER: MD 185D
 INVENTORY DIRECTION: EAST
 ROUTE NAME: NO NAME

STATE SYSTEM	FUNCTIONAL CLASS	MEDIAN TYPE	ACCESS CONTROL	NHS	MILEPOINT	MILEPOINT DESCRIPTION	MARKED LANES	SURFACE WIDTH/TYPE*	AADT
STATE SECONDARY	R URB LOCAL	NONE (UNDIV)	NONE	NOT NHS	00.000		1	151	0
					00.000 MD185	CONNECTICUT AVE			

*A,B = UNIMPROVED; C = GRADED & DRAINED; D,E = SOIL, GRAVEL, STONE; F,G = LOW TYPE BITUMINOUS
 H,I = HIGH TYPE BITUMINOUS; J = CONCRETE; K = BRICK; L = BLOCK

STATE HIGHWAY ADMINISTRATION OF MARYLAND
HIGHWAY INFORMATION SERVICES DIVISION
DATA SUPPORT GROUP

STATE HIGHWAY LOCATION REFERENCE

COUNTY: MONTGOMERY
DISTRICT: 3
DATE: 12/31/05

ROUTE NUMBER: MD 185D CONTINUED
INVENTORY DIRECTION: EAST
ROUTE NAME: NO NAME

STATE SYSTEM	FUNCTIONAL CLASS	MEDIAN TYPE	ACCESS CONTROL	NHS	MILEPOINT	MILEPOINT DESCRIPTION	MARKED LANES	SURFACE WIDTH/TYPE*	AADT
STATE SECONDARY	R URB LOCAL	NONE (UNDIV)	NONE	NOT NHS	00.040 MD586	VEIRS MILL RD	1	151	0

ROUTE NUMBER: MD 185E
INVENTORY DIRECTION: WEST
ROUTE NAME: CHEVY CHASE CIR

STATE SYSTEM	FUNCTIONAL CLASS	MEDIAN TYPE	ACCESS CONTROL	NHS	MILEPOINT	MILEPOINT DESCRIPTION	MARKED LANES	SURFACE WIDTH/TYPE*	AADT
STATE SECONDARY	U URB OPA	NONE (UNDIV)	NONE	NOT NHS	00.000		3	571	42,650
					00.000	WASH DC LINE			
					00.020		3	551	
					00.020 MD185	CONNECTICUT AVE			
					00.060 MU 40	GRAFTON ST			
					00.080	WASH DC LINE			

ROUTE NUMBER: MD 186
INVENTORY DIRECTION: NORTH
ROUTE NAME: BROOKVILLE RD

STATE SYSTEM	FUNCTIONAL CLASS	MEDIAN TYPE	ACCESS CONTROL	NHS	MILEPOINT	MILEPOINT DESCRIPTION	MARKED LANES	SURFACE WIDTH/TYPE*	AADT
STATE SECONDARY	U URB COLL	NONE (UNDIV)	NONE	NOT NHS	00.000		2	201	4,775
					00.000	WASH DC LINE			
					00.070	SPEED LIMIT 25 MPH			
					00.410 MU 17	BROAD BRANCH RD			
					00.520		2	211	
					00.600				7,175
					00.600	OUT CORP LMTS CHEVY CHASE VILLAGE			
					00.600	IN CORP LMTS CHEVY CHASE #3			
					00.820		2	281	
					00.820 MU 90	SHEPHERD ST			
					00.830 MU 60	SHEPHERD ST			
					00.870		2	301	
					00.960		2	261	
					00.980	OUT CORP LMTS CHEVY CHASE #3			
					00.980	IN CORP LMTS CHEVY CHASE #5			
					01.170		2	241	

*A,B = UNIMPROVED; C = GRADED & DRAINED; D,E = SOIL, GRAVEL, STONE; F,G = LOW TYPE BITUMINOUS
H,I = HIGH TYPE BITUMINOUS; J = CONCRETE; K = BRICK; L = BLOCK

STATE HIGHWAY ADMINISTRATION OF MARYLAND
HIGHWAY INFORMATION SERVICES DIVISION
DATA SUPPORT GROUP

STATE HIGHWAY LOCATION REFERENCE

COUNTY: MONTGOMERY
DISTRICT: 3
DATE: 12/31/05

ROUTE NUMBER: MD 186 CONTINUED
INVENTORY DIRECTION: NORTH
ROUTE NAME: BROOKVILLE RD

STATE SYSTEM	FUNCTIONAL CLASS	MEDIAN TYPE	ACCESS CONTROL	NHS	MILEPOINT	MILEPOINT DESCRIPTION	MARKED LANES	SURFACE WIDTH/TYPE*	AADT
STATE SECONDARY	R URB COLL	NONE (UNDIV)	NONE	NOT NHS	01.300	OUT CORP LMNTS CHEVY CHASE #5	2	241	7,175
					01.500		2	351	
					01.520 MD410	EAST WEST HWY			

ROUTE NUMBER: MD 187
INVENTORY DIRECTION: NORTH
ROUTE NAME: OLD GEORGETOWN RD

STATE SYSTEM	FUNCTIONAL CLASS	MEDIAN TYPE	ACCESS CONTROL	NHS	MILEPOINT	MILEPOINT DESCRIPTION	MARKED LANES	SURFACE WIDTH/TYPE*	AADT
STATE SECONDARY	R URB OPA	NONE (UNDIV)	NONE	NOT NIIS	00.000		2	241	31,975
					00.000 MD355	WISCONSIN AVE			
					00.000 MD410	EAST WEST HWY (W/B COUPLET)			
					00.170		4	401	
					00.170 CO385	WOODMONT AVE			
					00.310		4	441	
					00.310 CO362	ARLINGTON RD			
					00.310 MD188	WILSON LA			
		CENTER TLA (UNDIV)			00.360		4	551	
					00.410		4	441	
					00.630 CO352	BATTERY LA			
					00.650	SPEED LIMIT 30 MPH			
					00.910				45,600
		CURBED			00.910 CO350	HUNTINGTON PKWY			
					01.080		5	601	
					01.090	SPEED LIMIT 40 MPH			
					01.180		6	681	
					01.430 CO167	GREENTREE RD			
					01.740 CO319	CEDAR LA			
					02.190 CO324	BEECH AVE			
					02.580 RP495- 6	RAMP 6 FR IS 495 EB TO MD 187 SB			
					02.580 RP495- 4	RAMP 4 FR MD 187 NB TO IS 495 EB			
					02.600 RP495- 3	RAMP 3 FR RAMP 6 (FR IS495) TO MD 187 NB			
					02.600 RP495- 5	RAMP 5 FR MD 187 SB TO RAMP 4 (TO IS495)			
					02.640				47,600

*A,B = UNIMPROVED; C = GRADED & DRAINED; D,E = SOIL, GRAVEL, STONE; F,G = LOW TYPE BITUMINOUS
H,I = HIGH TYPE BITUMINOUS; J = CONCRETE; K = BRICK; L = BLOCK

STATE HIGHWAY ADMINISTRATION OF MARYLAND
HIGHWAY INFORMATION SERVICES DIVISION
DATA SUPPORT GROUP

STATE HIGHWAY LOCATION REFERENCE

COUNTY: MONTGOMERY
DISTRICT: 3
DATE: 12/31/05

ROUTE NUMBER: MD 187 CONTINUED
INVENTORY DIRECTION: NORTH
ROUTE NAME: OLD GEORGETOWN RD

STATE SYSTEM	FUNCTIONAL CLASS	MEDIAN TYPE	ACCESS CONTROL	NHS	MILEPOINT	MILEPOINT DESCRIPTION	MARKED LANES	SURFACE WIDTH/TYPE*	AADT
STATE SECONDARY	R URB OPA	CURBED	NONE	NOT NHS	02.640 IS495	CAPITAL BELTWAY	6	68I	47,600
					02.640	STRUC #15115			
					02.640	EXIT #36			
					02.700 RP495- 7	RAMP 7 FR RAMP 2 (FR IS495) TO MD 187 SB			
					02.700 RP495- 1	RAMP 1 FR MD 187 NB TO RAMP 8 (TO IS495)			
					02.720 RP495- 8	RAMP 8 FR MD 187 SB TO IS 495 WB			
					02.750 RP495- 2	RAMP 2 FR IS 495 WB TO MD 187 NB			
					03.170		5	56I	
					03.170 CO1559	CHESHIRE DR			
					03.360		6	68I	
					03.360 CO166	DEMOCRACY BLVD			
					03.510 CO3386	ROCK SPRING DR			
					03.554		7	82I	
					03.714 RP270- 6	RAMP 6 FR RAMP 10 (FR IS270) TO MD 187			
					03.714 RP270- 4	RAMP 4 FR MD 187 NB TO IS 270 EB			
					03.734 RP270-10	RAMP 10 FR MD 187B TO MD 187 NB			
					03.734 RP270- 5	RAMP 5 FR MD 187 SB TO RAMP 4 (TO IS270)			
					03.764	EXIT #1			
					03.764 IS270	EISENHOWER MEMORIAL HWY			
					03.764	STRUC #15079			
					03.770				44,575
					03.820 RP270- 7	RAMP 7 FR RAMP 2 (FR IS270) TO MD 187 SB			
					03.820 RP270- 9	RAMP 9 FR MD 187 NB TO MD 187B SB			
					03.834		6	72I	
					03.834 RP270- 8	RAMP 8 FR MD 187 SB TO RAMP 9 (TO IS270)			
					03.834 RP270- 2	RAMP 2 FR IS 270 WB TO MD 187 NB			
					04.040 CO164	TUCKERMAN LA			
					04.680		5	56I	
					04.800		6	68I	
					04.800 CO3016	TILDEN LA			
					04.800 CO4242	NICHOLSON LA			
					04.860		4	68I	
					05.040 CO3239	EXECUTIVE BLVD			

*A,B = UNIMPROVED; C = GRADED & DRAINED; D,E = SOIL, GRAVEL, STONE; F,G = LOW TYPE BITUMINOUS
H,I = HIGH TYPE BITUMINOUS; J = CONCRETE; K = BRICK; L = BLOCK

STATE HIGHWAY LOCATION REFERENCE

COUNTY: MONTGOMERY
DISTRICT: 3
DATE: 12/31/05

ROUTE NUMBER: MD 187 CONTINUED
INVENTORY DIRECTION: NORTH
ROUTE NAME: OLD GEORGETOWN RD

STATE SYSTEM	FUNCTIONAL CLASS	MEDIAN TYPE	ACCESS CONTROL	NHS	MILEPOINT	MILEPOINT DESCRIPTION	MARKED LANES	SURFACE WIDTH/TYPE*	AADT
STATE SECONDARY	R URB OPA	CURBED	NONE	NOT NHS	05.170		4	46I	44,575
					05.290		3	36I	
					05.320 MD355	ROCKVILLE PIKE			
					05.320 CO7220	OLD GEORGETOWN RD (AHEAD)			

ROUTE NUMBER: MD 187B
INVENTORY DIRECTION: NORTH
ROUTE NAME: ROCKLEDGE BLVD

STATE SYSTEM	FUNCTIONAL CLASS	MEDIAN TYPE	ACCESS CONTROL	NHS	MILEPOINT	MILEPOINT DESCRIPTION	MARKED LANES	SURFACE WIDTH/TYPE*	AADT
STATE SECONDARY	R URB LOCAL	CURBED	NONE	NOT NHS	00.086		4	48I	99
					00.086 CO7444	ROCKLEDGE BLVD (BACK)			
					00.105	R/R CROSSING			
					00.105 RP270-6	RAMP 6 FR IS 270 EB TO MD 187B SB			
					00.114 RP270-10	RAMP 10 FR MD 187B TO MD 187 NB			
					00.114 RP270-3	RAMP 3 FR RAMP 6 (FR IS270) TO MD 187B			
			FULL		00.116		4	48J	
					00.139	STRUC #15108			
					00.139 IS270	EISENHOWER MEMORIAL HWY			
					00.166 RP270-9	RAMP 9 FR MD 187 NB TO MD 187B SB			
					00.166 RP270-8	RAMP 8 FR MD 187B SB TO IS 270 WB			

ROUTE NUMBER: MD 188
INVENTORY DIRECTION: EAST
ROUTE NAME: WILSON LA

STATE SYSTEM	FUNCTIONAL CLASS	MEDIAN TYPE	ACCESS CONTROL	NHS	MILEPOINT	MILEPOINT DESCRIPTION	MARKED LANES	SURFACE WIDTH/TYPE*	AADT
STATE SECONDARY	R URB MINOR ART	NONE (UNDIV)	NONE	NOT NHS	00.000		2	22I	6,250
					00.000 CO4690	MACARTHUR BLVD			
					00.060	SPEED LIMIT 30 MPH			
					00.310		2	24I	
					00.430		2	20I	
					00.590		2	22I	
					00.670		2	24I	
					00.720		2	40I	

*A,B = UNIMPROVED; C = GRADED & DRAINED; D,E = SOIL, GRAVEL, STONE; F,G = LOW TYPE BITUMINOUS
H,I = HIGH TYPE BITUMINOUS; J = CONCRETE; K = BRICK; L = BLOCK

STATE HIGHWAY ADMINISTRATION OF MARYLAND
HIGHWAY INFORMATION SERVICES DIVISION
DATA SUPPORT GROUP

STATE HIGHWAY LOCATION REFERENCE

COUNTY: MONTGOMERY
DISTRICT: 3
DATE: 12/31/05

ROUTE NUMBER: MD 188 CONTINUED
INVENTORY DIRECTION: EAST
ROUTE NAME: WILSON LA

STATE SYSTEM	FUNCTIONAL CLASS	MEDIAN TYPE	ACCESS CONTROL	NHS	MILEPOINT	MILEPOINT DESCRIPTION	MARKED LANES	SURFACE WIDTH/TYPE*	AADT
STATE SECONDARY	R URB MINOR ART	CURBED	NONE	NOT NHS	00.796		3	391	6,250
					00.810		4	501	
					00.900				11,850
		NONE (UNDIV)			00.900 MD190	RIVER RD			
					00.990		2	241	
					01.270		2	211	
					01.560				10,850
					01.560 CO1279	WHITTIER BLVD			
					01.910		2	221	
					02.340		2	241	9,750
					02.340 MD191	BRADLEY BLVD			
					02.430		2	261	
					02.540		2	221	
					02.600		2	251	
					02.640		2	221	
					02.800		2	251	
					02.800 CO1126	GLENBROOK RD			
					03.120		2	221	
					03.190		3	361	
					03.250 MD187	OLD GEORGETOWN RD			
					03.250 CO4418	ST ELMO AVE			
					03.250 CO362	ARLINGTON RD			

ROUTE NUMBER: MD 189
INVENTORY DIRECTION: NORTH
ROUTE NAME: FALLS RD

STATE SYSTEM	FUNCTIONAL CLASS	MEDIAN TYPE	ACCESS CONTROL	NHS	MILEPOINT	MILEPOINT DESCRIPTION	MARKED LANES	SURFACE WIDTH/TYPE*	AADT
STATE SECONDARY	R URB MINOR ART	NONE (UNDIV)	NONE	NOT NHS	00.000		3	361	21,375
					00.000 CO7068	FALLS RD (BACK)			
					00.000 MD190	RIVER RD			
		CENTER TLA (UNDIV)			00.047				
		NONE (UNDIV)			00.090				
					00.120		2	241	
					00.120	SPEED LIMIT 30 MPH			

*A,B = UNIMPROVED, C = GRADED & DRAINED; D,E = SOIL, GRAVEL, STONE; F,G = LOW TYPE BITUMINOUS
H,I = HIGH TYPE BITUMINOUS; J = CONCRETE; K = BRICK; L = BLOCK

STATE HIGHWAY ADMINISTRATION OF MARYLAND
HIGHWAY INFORMATION SERVICES DIVISION
DATA SUPPORT GROUP

STATE HIGHWAY LOCATION REFERENCE

COUNTY: MONTGOMERY

DISTRICT: 3

DATE: 12/31/05

ROUTE NUMBER: MD 189 CONTINUED
INVENTORY DIRECTION: NORTH
ROUTE NAME: FALLS RD

STATE SYSTEM	FUNCTIONAL CLASS	MEDIAN TYPE	ACCESS CONTROL	NIIS	MILEPOINT	MILEPOINT DESCRIPTION	MARKED LANES	SURFACE WIDTH/TYPER*	AADT
STATE SECONDARY	R URB MINOR ART	NONE (UNDIV)	NONE	NOT NHS	00.395	SPEED LIMIT 35 MPH	2	241	21,375
					00.615		2	361	
					00.643		2	241	
					00.690				20,575
					00.690 CO196	S GLEN RD			
					00.690 CO166	DEMOCRACY BLVD			
					01.540		2	381	
					01.570 CO165	BELLS MILL RD			
					01.750		2	241	
		CENTER TLA (UNDIV)			02.160				
		NONE (UNDIV)			02.260				
					02.350 CO195	GLEN RD			
					02.670		2	301	
					02.710 CO164	TUCKERMAN LA			
					02.750		2	241	
		PAINTED			02.840				
		NONE (UNDIV)			02.880		2	121	
		PAINTED			02.896		2	241	
		NONE (UNDIV)			03.000		2	121	
		PAINTED			03.030		2	241	
		NONE (UNDIV)			03.050				
					03.340		2	121	20,175
					03.340 CO144	MONTROSE RD			
		PAINTED			03.435		2	241	
		NONE (UNDIV)			03.508				
					03.940	IN CORP LMTS ROCKVILLE			
					04.240		3	361	
		CURBED			04.300				
					04.359		4	481	
					04.440				29,775
					04.440 MU2593	WOOTTON PKWY			
					04.760 RP270- 6	RAMP 6 FR MD 189 EB TO RAMP 7 (TO IS270)			
					04.760 RP270- 8	RAMP 8 FR IS 270 SB TO MD 189 WB			
					04.840 RP270- 5	RAMP 5 FR RAMP 8 (FR IS270) TO MD 189 EB			

*A,B = UNIMPROVED; C = GRADED & DRAINED; D,E = SOIL, GRAVEL, STONE; F,G = LOW TYPE BITUMINOUS
H,I = HIGH TYPE BITUMINOUS; J = CONCRETE; K = BRICK; L = BLOCK

STATE HIGHWAY ADMINISTRATION OF MARYLAND
HIGHWAY INFORMATION SERVICES DIVISION
DATA SUPPORT GROUP

STATE HIGHWAY LOCATION REFERENCE

COUNTY: MONTGOMERY
DISTRICT: 3
DATE: 12/31/05

ROUTE NUMBER: MD 189 CONTINUED
INVENTORY DIRECTION: NORTH
ROUTE NAME: FALLS RD

STATE SYSTEM	FUNCTIONAL CLASS	MEDIAN TYPE	ACCESS CONTROL	NHS	MILEPOINT	MILEPOINT DESCRIPTION	MARKED LANES	SURFACE WIDTH/TYPE*	AADT
STATE SECONDARY	U URB MINOR ART	CURBED	NONE	NOT NHS	04.840 RP270- 7	RAMP 7 FR MD 189 WB TO IS 270 SB	4	48I	29,775
					04.870				9,675
					04.870 IS270	EISENHOWER MEMORIAL HWY			
					04.870	STRUC #15049			
					04.870	EXIT #5			
					04.890 RP270- 1	RAMP 1 FR RAMP 4 (FR IS270) TO MD 189 WB			
					04.890 RP270- 3	RAMP 3 FR MD 189 EB TO IS 270 NB			
					04.960 RP270- 4	RAMP 4 FR IS 270 NB TO MD 189 EB			
					04.960 RP270- 2	RAMP 2 FR MD 189 WB TO RAMP 3 (TO IS270)			
					05.050 MU2012	MARYLAND AVE			
					05.050 MU2460	POTOMAC VALLEY RD			
					05.050 MU1281	GREAT FALLS RD (AHEAD)			

ROUTE NUMBER: MD 190
INVENTORY DIRECTION: EAST
ROUTE NAME: RIVER RD

STATE SYSTEM	FUNCTIONAL CLASS	MEDIAN TYPE	ACCESS CONTROL	NHS	MILEPOINT	MILEPOINT DESCRIPTION	MARKED LANES	SURFACE WIDTH/TYPE*	AADT
STATE SECONDARY	R RUR MAJ COLL	NONE (UNDIV)	NONE	NOT NHS	00.000		2	24I	3,550
					00.000 MD112	SENECA RD			
					00.000 CO2603	RIVER RD			
					00.080	SPEED LIMIT 50 MPH			
	URB MINOR ART				02.290				
					02.290	STRUC #15007 MUDDY BRANCH			
					03.030				17,550
					03.030 CO780	TRAVILAH RD			
					04.686	SPEED LIMIT 40 MPH			
					04.720	STRUC #15098 WATTS BRANCH			
					06.320	SPEED LIMIT 35 MPH			
					06.450		2	42I	
					06.450 CO197	PINEY MEETINGHOUSE RD			
					06.506		2	24I	
		CENTER TLA (UNDIV)			07.600				
					07.700	SPEED LIMIT 30 MPH			

*A,B = UNIMPROVED; C = GRADED & DRAINED; D,E = SOIL, GRAVEL, STONE; F,G = LOW TYPE BITUMINOUS
H,I = HIGH TYPE BITUMINOUS; J = CONCRETE; K = BRICK; L = BLOCK

STATE HIGHWAY LOCATION REFERENCE

COUNTY: MONTGOMERY
DISTRICT: 3
DATE: 12/31/05

ROUTE NUMBER: MD 190 CONTINUED
INVENTORY DIRECTION: EAST
ROUTE NAME: RIVER RD

STATE SYSTEM	FUNCTIONAL CLASS	MEDIAN TYPE	ACCESS CONTROL	NHS	MILEPOINT	MILEPOINT DESCRIPTION	MARKED LANES	SURFACE WIDTH/TYPE*	AADT
STATE SECONDARY	R URB MINOR ART	NONE (UNDIV)	NONE	NOT NHIS	07.890		2	24I	17,550
					07.970		4	48I	
	URB OPA	CURBED			08.140				23,575
					08.140 CO7068	FALLS RD			
					08.140 MD189	FALLS RD			
		NONE (UNDIV)			08.220		3	50I	
					08.250		2	50I	
					08.270		2	24I	
					08.530 CO781	PERSIMMON TREE RD			
					08.686	SPEED LIMIT 40 MPH			
					08.900		2	22I	
					09.020		2	24I	
					09.020 CO3998	NEWBRIDGE DR			
					10.020				19,850
					10.020 MD191	BRADLEY BLVD			
					10.020 CO7070	BRADLEY BLVD			
					10.760	STRUC #15027 BUCK BRANCH			
		CURBED			11.090				
					11.120		4	48I	
					11.260 CO148	SEVEN LOCKS RD			
					11.340	SPEED LIMIT 45 MPH			
					11.370 RP495- 6	RAMP 6 FR MD 190 TO RAMP 11 (TO IS495X)			
					11.430 RP495- 8	RAMP 8 FR RAMP 5 (FR IS495) TO MD 190 WB			
					11.460 RP495- 7	RAMP 7 FR MD 190 TO RAMP 11 (TO IS495)			
					11.490 RP495- 5	RAMP 5 FR RAMP 11 (FR IS495) TO MD 190			
			PARTIAL		11.520				44,450
					11.520 IS495	CAPITAL BELTWAY			
					11.520 RP495-11	RAMP 11 FR IS 495 SB TO IS 495X SB			
					11.520 RP495- 1	RAMP 1 FR RAMP 4 (FR IS495) TO MD 190 WB			
					11.520	STRUC #15110			
					11.520	EXIT #39			
					11.550 RP495- 1	RAMP 1 FR RAMP 4 (FR IS495) TO MD 190 WB			
					11.610 RP495- 3	RAMP 3 FR MD 190 EB TO RAMP 2 (TO IS495)			

*A,B = UNIMPROVED; C = GRADED & DRAINED; D,E = SOIL, GRAVEL, STONE; F,G = LOW TYPE BITUMINOUS
H,I = HIGH TYPE BITUMINOUS; J = CONCRETE; K = BRICK; L = BLOCK

STATE HIGHWAY ADMINISTRATION OF MARYLAND
 HIGHWAY INFORMATION SERVICES DIVISION
 DATA SUPPORT GROUP

STATE HIGHWAY LOCATION REFERENCE

COUNTY: MONTGOMERY
 DISTRICT: 3
 DATE: 12/31/05

ROUTE NUMBER: MD 190 CONTINUED
 INVENTORY DIRECTION: EAST
 ROUTE NAME: RIVER RD

STATE SYSTEM	FUNCTIONAL CLASS	MEDIAN TYPE	ACCESS CONTROL	NIIS	MILEPOINT	MILEPOINT DESCRIPTION	MARKED LANES	SURFACE WIDTH/TYPE*	AADT
STATE SECONDARY	R URB OPA	CURBED	PARTIAL	NOT NIIS	11.670 RP495- 4	RAMP 4 FR IS 495 NB TO MD 190 EB	4	481	44,450
					11.680 RP495- 2	RAMP 2 FR MD 190 WB TO IS 495 NB			
					11.780 CO169	BURDETTE RD			
		UNPROTECTED			11.868				
					12.090	STRUC #15028 BOOZE CREEK			
					12.350				43,850
		CURBED			12.350 CO844	BEECH TREE RD			
					12.600				
					12.710				48,550
		UNPROTECTED			12.710 MD188	WILSON LA			
					12.810				
		CURBED			12.840 MD190A	NO NAME			
		UNPROTECTED			12.988				
		CURBED			13.030				
		UNPROTECTED			13.330				
		CURBED			13.550 CO1279	WHITTIER BLVD			
					13.800 MD614B	NO NAME			
					13.800 MD614A	NO NAME			
					13.830				42,150
					13.830 MD614	GOLDSBORO RD			
					13.850 MD614D	NO NAME			
					13.850 MD614C	NO NAME			
					14.420 CO1214	SPRINGFIELD DR			
					14.540 CO438	DORSET AVE			
					14.730	SPEED LIMIT 35 MPH			
		CENTER TLA (UNDIV)			14.830		4	541	
					15.010	CAPITOL CRESCENT TRAIL BRIDGE			
		NONE (UNDIV)	NONE		15.090		4	481	
		CURBED			15.190				24,050
					15.190 GV 33	LITTLE FALLS PKWY			
		NONE (UNDIV)			15.230				
					15.440	STRUC #15071 LITTLE FALLS			
					15.480 CO451	WILLARD AVE			
					15.880	N W WESTERN AVE (DC MAINT)			
					15.880	WASH DC LINE			

*A, B = UNIMPROVED; C = GRADED & DRAINED; D, E = SOIL, GRAVEL, STONE; F, G = LOW TYPE BITUMINOUS
 H, I = HIGH TYPE BITUMINOUS; J = CONCRETE; K = BRICK; L = BLOCK

STATE HIGHWAY ADMINISTRATION OF MARYLAND
HIGHWAY INFORMATION SERVICES DIVISION
DATA SUPPORT GROUP

STATE HIGHWAY LOCATION REFERENCE

COUNTY: MONTGOMERY
DISTRICT: 3
DATE: 12/31/05

ROUTE NUMBER: MD 190A
INVENTORY DIRECTION: NORTH
ROUTE NAME: NO NAME

STATE SYSTEM	FUNCTIONAL CLASS	MEDIAN TYPE	ACCESS CONTROL	NHS	MILEPOINT	MILEPOINT DESCRIPTION	MARKED LANES	SURFACE WIDTH/TYPE*	AADT
STATE SECONDARY	R URB LOCAL	NONE (UNDIV)	NONE	NOT NHS	00.000		2	24I	0
					00.000 MD190	RIVER RD			
					00.010 CO4600	RIVER RD SERV DR			

ROUTE NUMBER: MD 191
INVENTORY DIRECTION: NORTH
ROUTE NAME: BRADLEY BLVD

STATE SYSTEM	FUNCTIONAL CLASS	MEDIAN TYPE	ACCESS CONTROL	NHS	MILEPOINT	MILEPOINT DESCRIPTION	MARKED LANES	SURFACE WIDTH/TYPE*	AADT
STATE SECONDARY	R URB MINOR ART	NONE (UNDIV)	NONE	NOT NHS	00.000		2	22I	8,975
					00.000 MD190	RIVER RD			
					00.000 CO7070	BRADLEY BLVD			
					00.117	SPEED LIMIT 35 MPH			
					00.720 CO3217	KENTSDALE DR			
					00.940	STRUC #15029 CABIN JOHN CREEK			
					00.950		2	24I	
					01.312		2	22I	
					01.350		2	24I	11,875
					01.350 CO148	SEVEN LOCKS RD			
					01.450		2	26I	
		CURBED			01.520		2	24I	
					01.680		3	36I	
					01.780		4	48I	
					01.900 IS495	CAPITAL BELTWAY			
					01.900	STRUC #15111			
		NONE (UNDIV)			02.010		3	36I	
					02.130		2	21I	
					02.200		2	24I	
					02.630 CO169	BURDETTE RD			
					02.840				14,525
					02.840 CO836	BURNING TREE RD			
					02.970 CO837	FERNWOOD RD			
					03.180		2	22I	
					03.410		2	24I	

*A,B = UNIMPROVED; C = GRADED & DRAINED; D,E = SOIL, GRAVEL, STONE; F,G = LOW TYPE BITUMINOUS
H,I = HIGH TYPE BITUMINOUS; J = CONCRETE; K = BRICK; L = BLOCK

STATE HIGHWAY ADMINISTRATION OF MARYLAND
HIGHWAY INFORMATION SERVICES DIVISION
DATA SUPPORT GROUP

STATE HIGHWAY LOCATION REFERENCE

COUNTY: MONTGOMERY
DISTRICT: 3
DATE: 12/31/05

ROUTE NUMBER: MD 191 CONTINUED
INVENTORY DIRECTION: NORTH
ROUTE NAME: BRADLEY BLVD

STATE SYSTEM	FUNCTIONAL CLASS	MEDIAN TYPE	ACCESS CONTROL	NHS	MILEPOINT	MILEPOINT DESCRIPTION	MARKED LANES	SURFACE WIDTH/TYPE*	AADT
STATE SECONDARY	R URB MINOR ART	NONE (UNDIV)	NONE	NOT NHS	03.570 CO1276	WOODHAVEN BLVD	2	241	14,525
					04.190 CO1013	BRADMOOR DR			
					04.210 CO350	HUNTINGTON PKWY			
					04.330	SPEED LIMIT 30 MPH			
					04.570		2	301	
					04.710				15,425
					04.710 MD188	WILSON LA			
					05.110		2	241	
		PAINTED			05.480		3	361	
		CURBED			05.530		5	601	16,425
					05.530 MD614	GOLDSBORO RD			
					05.620		5	581	
					05.620 CO1126	GLENBROOK RD			
					05.660		6	681	
					05.670	SPEED LIMIT 35 MPH			
					05.970 CO362	ARLINGTON RD			
					06.010	CAPITAL CRESCENT TRAIL			
					06.010	STRUC #15090			
					06.070		4	541	21,725
					06.070 CO6133	LELAND ST			
					06.070 CO442	HILLANDALE RD			
					06.380		3	391	
		NONE (UNDIV)			06.430		2	261	13,525
NAME: BRADLEY LA					06.430 MD355	WISCONSIN AVE			
					06.540	SPEED LIMIT 25 MPH			
					06.570		2	221	
					07.160 MD185	CONNECTICUT AVE			
					07.160 MU 15	BRADLEY LA (AHEAD)			

ROUTE NUMBER: MD 192
INVENTORY DIRECTION: EAST
ROUTE NAME: PLYERS MILL RD

STATE SYSTEM	FUNCTIONAL CLASS	MEDIAN TYPE	ACCESS CONTROL	NHS	MILEPOINT	MILEPOINT DESCRIPTION	MARKED LANES	SURFACE WIDTH/TYPE*	AADT
MUNICIPAL	U URB MINOR ART	NONE (UNDIV)	NONE	NOT NHS	00.290		2	311	9,225

*A,B = UNIMPROVED; C = GRADED & DRAINED; D,E = SOIL, GRAVEL, STONE; F,G = LOW TYPE BITUMINOUS
H,I = HIGH TYPE BITUMINOUS; J = CONCRETE; K = BRICK; L = BLOCK

STATE HIGHWAY LOCATION REFERENCE

COUNTY: MONTGOMERY

DISTRICT: 3

DATE: 12/31/05

ROUTE NUMBER: MD 192 CONTINUED

INVENTORY DIRECTION: EAST

ROUTE NAME: PLYERS MILL RD

STATE SYSTEM	FUNCTIONAL CLASS	MEDIAN TYPE	ACCESS CONTROL	NHS	MILEPOINT	MILEPOINT DESCRIPTION	MARKED LANES	SURFACE WIDTH/TYPE*	AADT
MUNICIPAL	U URB MINOR ART	NONE (UNDIV)	NONE	NOT NHS	00.290 CO302	PLYERS MILL RD (BACK)	2	311	9,225
					00.290	BEGIN MUNICIPAL MAINTENANCE			
					00.290	IN CORP LMTS KENSINGTON			
					00.320		3	361	
STATE SECONDARY		CURBED			00.350				
					00.390		2	241	
					00.390 MD185	CONNECTICUT AVE			
					00.390	END MUNICIPAL MAINTENANCE			
					00.390	BEGIN STATE MAINTENANCE			
		NONE (UNDIV)			00.440				
NAME: METROPOLITAN AVE					00.450 MU300	PLYERS MILL RD			
	R				00.500	SPEED LIMIT 25 MPH			
					00.660	OUT CORP LMTS KENSINGTON			
NAME: CAPITOL VIEW AVE					00.880		2	221	
					01.130 CO561	MEREDITH AVE			
					01.490				8,025
					01.490 CO533	STONEBROOK DR			
NAME: FOREST GLEN RD	URB COLL				02.140		2	241	7,125
					02.140 CO7073	SEMINARY RD			
					02.140 CO1227	FOREST GLEN RD			
					02.210	SPEED LIMIT 30 MPH			
					02.310		2	221	
					02.470		3	341	
				NHS	02.560		3	501	
					02.560 CO2586	BELVEDERE PL			
					02.560 CO7493	DARCY FOREST DR			
		CURBED			02.650		4	501	
					02.820 MD 97	GEORGIA AVE			
					02.820 CO697	FOREST GLEN RD (AHEAD)			

*A,B = UNIMPROVED; C = GRADED & DRAINED; D,E = SOIL, GRAVEL, STONE; F,G = LOW TYPE BITUMINOUS
H,I = HIGH TYPE BITUMINOUS; J = CONCRETE; K = BRICK; L = BLOCK

STATE HIGHWAY ADMINISTRATION OF MARYLAND
HIGHWAY INFORMATION SERVICES DIVISION
DATA SUPPORT GROUP

STATE HIGHWAY LOCATION REFERENCE

COUNTY: MONTGOMERY
DISTRICT: 3
DATE: 12/31/05

ROUTE NUMBER: MD 193
INVENTORY DIRECTION: EAST
ROUTE NAME: UNIVERSITY BLVD W

STATE SYSTEM	FUNCTIONAL CLASS	MEDIAN TYPE	ACCESS CONTROL	NHS	MILEPOINT	MILEPOINT DESCRIPTION	MARKED LANES	SURFACE WIDTH/TYPE*	AADT
STATE SECONDARY	U URB OPA	CURBED	NONE	NOT NHS	00.000		6	681	23,550
	R				00.000 MD185	CONNECTICUT AVE			
					00.050	SPEED LIMIT 30 MPH			
					00.120	OUT CORP LMTS KENSINGTON			
					00.200 CO4463	NEWPORT MILL RD			
					00.261	SPEED LIMIT 40 MPH			
					00.910		6	721	
					01.080		6	681	
					01.240		5	581	33,450
					01.240 MD586	VEIRS MILL RD			
					01.390		6	621	
					01.460				32,250
					01.460 MD 97	GEORGIA AVE			
					01.650		6	681	
					02.420 CO1270	INWOOD AVE			
					02.720	STRUC #15032 SLIGO CREEK			
					03.000		5	581	41,450
					03.000 CO124	ARCOLA AVE			
					03.148		6	681	
					03.730 CO793	DENNIS AVE			
		POSITIVE BARRIER			04.150				
					04.150 CO699	LORAIN AVE			
					04.320		7	781	39,250
					04.320 US 29	COLESVILLE RD			
		CURBED			04.440		6	681	
					04.820 RP495- 7	RAMP 7 FR IS 495 WB TO MD 193 SB			
					04.840 RP495- 2	RAMP 2 FR IS 495 WB TO MD 193 NB			
					04.870		6	721	
					04.880 RP495- 1	RAMP 1 FR MD 193 NB TO IS 495 WB			
					04.910				48,050
					04.910 IS495	CAPITAL BELTWAY			
					04.910	STRUC #15136			
					04.910	EXIT #29			
					04.950 RP495- 5	RAMP 5 FR MD 193 SB TO IS 495 EB			

*A,B = UNIMPROVED; C = GRADED & DRAINED; D,E = SOIL, GRAVEL, STONE; F,G = LOW TYPE BITUMINOUS
H,I = HIGH TYPE BITUMINOUS; J = CONCRETE; K = BRICK; L = BLOCK

STATE HIGHWAY ADMINISTRATION OF MARYLAND
HIGHWAY INFORMATION SERVICES DIVISION
DATA SUPPORT GROUP

STATE HIGHWAY LOCATION REFERENCE

COUNTY: MONTGOMERY
DISTRICT: 3
DATE: 12/31/05

ROUTE NUMBER: MD 193 CONTINUED
INVENTORY DIRECTION: EAST
ROUTE NAME: UNIVERSITY BLVD E

STATE SYSTEM	FUNCTIONAL CLASS	MEDIAN TYPE	ACCESS CONTROL	NHS	MILEPOINT	MILEPOINT DESCRIPTION	MARKED LANES	SURFACE WIDTH/TYPE*	AADT
STATE SECONDARY	R URB OPA	CURBED	NONE	NOT NIIS	04.960		6	681	48,050
					04.990 RP495- 4	RAMP 4 FR MD 193 NB TO IS 495 EB			
					05.010 RP495- 6	RAMP 6 FR IS 495 EB TO MD 193 SB			
					05.170				43,850
					05.170 CO7075	FRANKLIN AVE			
					06.150				41,450
					06.150 MD320	PINEY BRANCH RD			
					06.580				40,550
					06.580 CO725	CARROLL AVE			
					06.580 MD195	CARROLL AVE			
					06.620	SPEED LIMIT 35 MPH			
					06.690				40,925
					06.690 CO1289	MERRIMAC DR			
					06.700	PRINCE GEORGES CO/L			

ROUTE NUMBER: MD 195
INVENTORY DIRECTION: NORTH
ROUTE NAME: CARROLL AVE

STATE SYSTEM	FUNCTIONAL CLASS	MEDIAN TYPE	ACCESS CONTROL	NHS	MILEPOINT	MILEPOINT DESCRIPTION	MARKED LANES	SURFACE WIDTH/TYPE*	AADT
STATE SECONDARY	U URB MINOR ART	NONE (UNDIV)	NONE	NOT NIIS	00.000		2	451	9,825
					00.000	WASH DC LINE			
					00.080		2	441	
					00.080 MU850	LAUREL AVE			
					00.120		2	351	
					00.250		2	291	
					00.289	SPEED LIMIT 25 MPH			
					00.330	SPEED LIMIT 40 MPH			
	URB OPA				00.440		3	481	
					00.440 MD410	PHILADELPHIA AVE			
	URB MINOR ART				00.520		2	361	
					00.520 MD410	ETHAN ALLEN AVE			
					00.580		2	311	
					00.650		2	301	
					00.990 GV 3	SLIGO CREEK PKWY			

*A,B = UNIMPROVED; C = GRADED & DRAINED; D,E = SOIL, GRAVEL, STONE; F,G = LOW TYPE BITUMINOUS
H,I = HIGH TYPE BITUMINOUS; J = CONCRETE; K = BRICK; L = BLOCK

STATE HIGHWAY ADMINISTRATION OF MARYLAND
HIGHWAY INFORMATION SERVICES DIVISION
DATA SUPPORT GROUP

STATE HIGHWAY LOCATION REFERENCE

COUNTY: MONTGOMERY
DISTRICT: 3
DATE: 12/31/05

ROUTE NUMBER: MD 195 CONTINUED
INVENTORY DIRECTION: NORTH
ROUTE NAME: CARROLL AVE

STATE SYSTEM	FUNCTIONAL CLASS	MEDIAN TYPE	ACCESS CONTROL	NHS	MILEPOINT	MILEPOINT DESCRIPTION	MARKED LANES	SURFACE WIDTH/TYPE*	AADT
STATE SECONDARY	U URB MINOR ART	NONE (UNDIV)	NONE	NOT NHS	01.000	STRUC #15033 SLIGO CREEK	2	301	9,825
MUNICIPAL					01.020		2	401	
					01.140		2	231	13,725
					01.140 MD787	FLOWER AVE			
					01.140 MU460	FLOWER AVE			
					01.140	END STATE MAINTENANCE			
					01.140	BEGIN MUNICIPAL MAINTENANCE			
STATE SECONDARY	R				01.320				
					01.350		2	261	
					01.350	END MUNICIPAL MAINTENANCE			
					01.350	BEGIN STATE MAINTENANCE			
					01.350	OUT CORP LMTS TAKOMA PARK			
					01.390	SPEED LIMIT 30 MPH			
					01.410		2	371	
					01.412	STRUC #15190 LONG BRANCH			
					01.420		2	301	
		PAINTED			01.460		2	241	
		NONE (UNDIV)			01.510				
		PAINTED			01.510 MD195A	CARROLL AVE SERVICE RD			
					01.575				
					01.575 MD195A	CARROLL AVE SERVICE RD			
		NONE (UNDIV)			01.630		2	281	
		PAINTED			01.660		2	241	
		CURBED			01.690				
		NONE (UNDIV)			01.770		2	321	
					01.810		2	231	
					01.900 MD193	UNIVERSITY BLVD E			
					01.900 CO725	CARROLL AVE (AHEAD)			

ROUTE NUMBER: MD 195A
INVENTORY DIRECTION: NORTH
ROUTE NAME: CARROLL AVE SERVICE RD

STATE SYSTEM	FUNCTIONAL CLASS	MEDIAN TYPE	ACCESS CONTROL	NHS	MILEPOINT	MILEPOINT DESCRIPTION	MARKED LANES	SURFACE WIDTH/TYPE*	AADT
STATE SECONDARY	R URB LOCAL	NONE (UNDIV)	NONE	NOT NHS	00.000		1	201	0

*A,B = UNIMPROVED; C = GRADED & DRAINED; D,E = SOIL, GRAVEL, STONE; F,G = LOW TYPE BITUMINOUS
H,I = HIGH TYPE BITUMINOUS; J = CONCRETE; K = BRICK; L = BLOCK

STATE HIGHWAY ADMINISTRATION OF MARYLAND
HIGHWAY INFORMATION SERVICES DIVISION
DATA SUPPORT GROUP

STATE HIGHWAY LOCATION REFERENCE

COUNTY: MONTGOMERY
DISTRICT: 3
DATE: 12/31/05

ROUTE NUMBER: MD 195A CONTINUED
INVENTORY DIRECTION: NORTH
ROUTE NAME: CARROLL AVE SERVICE RD

STATE SYSTEM	FUNCTIONAL CLASS	MEDIAN TYPE	ACCESS CONTROL	NHS	MILEPOINT	MILEPOINT DESCRIPTION	MARKED LANES	SURFACE WIDTH/TYPE*	AADT
STATE SECONDARY	R URB LOCAL	NONE (UNDIV)	NONE	NOT NHS	00.000 MD195	CARROLL AVE	1	201	0
					00.075 MD195	CARROLL AVE			

ROUTE NUMBER: MD 198
INVENTORY DIRECTION: EAST
ROUTE NAME: SPENCERVILLE RD

STATE SYSTEM	FUNCTIONAL CLASS	MEDIAN TYPE	ACCESS CONTROL	NHS	MILEPOINT	MILEPOINT DESCRIPTION	MARKED LANES	SURFACE WIDTH/TYPE*	AADT
STATE SECONDARY	R URB OPA	CURBED	NONE	NOT NHS	00.000		4	481	22,875
					00.000 CO7445	NORBECK RD (BACK)			
					00.000 MD650	NEW HAMPSHIRE AVE			
					00.102		3	441	
					00.125	SPEED LIMIT 40 MPH			
		NONE (UNDIV)			00.135		2	301	
					00.190		2	241	
		PAINTED			00.509				
		NONE (UNDIV)			00.707				
					00.730				25,675
					00.730 CO161	GOOD HOPE RD			
					01.040		2	221	
					01.410		2	241	
					01.510 CO 79	PEACH ORCHARD RD			
		UNPROTECTED			01.870		2	221	
		PAINTED			01.970				
		NONE (UNDIV)			02.505				
					02.899	SPEED LIMIT 30 MPH			
					02.970		3	361	
		PAINTED			03.030		4	481	
		NONE (UNDIV)			03.075				
					03.110				32,575
					03.110 CO4552	OLD COLUMBIA PIKE			
		PAINTED			03.140				
		NONE (UNDIV)			03.188				
		PAINTED			03.359				

NAME: OLD COLUMBIA PIKE

*A,B = UNIMPROVED; C = GRADED & DRAINED; D,E = SOIL, GRAVEL, STONE; F,G = LOW TYPE BITUMINOUS
H,I = HIGH TYPE BITUMINOUS; J = CONCRETE; K = BRICK; L = BLOCK

STATE HIGHWAY ADMINISTRATION OF MARYLAND
HIGHWAY INFORMATION SERVICES DIVISION
DATA SUPPORT GROUP

PAGE: 67

STATE HIGHWAY LOCATION REFERENCE

COUNTY: MONTGOMERY
DISTRICT: 3
DATE: 12/31/05

ROUTE NUMBER: MD 198 CONTINUED
INVENTORY DIRECTION: EAST
ROUTE NAME: OLD COLUMBIA PIKE

STATE SYSTEM	FUNCTIONAL CLASS	MEDIAN TYPE	ACCESS CONTROL	NHS	MILEPOINT	MILEPOINT DESCRIPTION	MARKED LANES	SURFACE WIDTH/TYPE*	AADT
STATE SECONDARY	R URB OPA	CURBED	NONE	NOT NHS	03.400		5	601	32,575
					03.430		4	481	
					03.450		5	601	38,675
					03.450	US 29A			
					03.450	RP 29- 6			
					03.550		6	721	
					03.610	STRUC #15183			
					03.610	US 29			
		POSITIVE BARRIER			03.630				
					03.630	RP 29- 3			
					03.630	RP 29- 1			
		UNPROTECTED			03.650				
					03.650	RP 29- 4			
					03.650	RP 29- 2			
					03.810		5	601	
					03.834	SPEED LIMIT 45 MPH			
		POSITIVE BARRIER			03.870		4	481	
					04.650				
					04.750				44,075
					04.750	CO 90			
					04.890	PRINCE GEORGES CO/L			

ROUTE NUMBER: MD 200UL
INVENTORY DIRECTION: EAST
ROUTE NAME: INTERCOUNTY CONNECTOR (PROPOSED)

STATE SYSTEM	FUNCTIONAL CLASS	MEDIAN TYPE	ACCESS CONTROL	NHS	MILEPOINT	MILEPOINT DESCRIPTION	MARKED LANES	SURFACE WIDTH/TYPE*	AADT
STATE SECONDARY	R URB FRWY EXPWY	UNPROTECTED	FULL	NOT NHS	00.000		4	48J	999
					00.000	IS370			
					11.000	PRINCE GEORGES CO/L			

*A,B = UNIMPROVED; C = GRADED & DRAINED; D,E = SOIL, GRAVEL, STONE; F,G = LOW TYPE BITUMINOUS
H,I = HIGH TYPE BITUMINOUS; J = CONCRETE; K = BRICK; L = BLOCK

STATE HIGHWAY ADMINISTRATION OF MARYLAND
HIGHWAY INFORMATION SERVICES DIVISION
DATA SUPPORT GROUP

STATE HIGHWAY LOCATION REFERENCE

COUNTY: MONTGOMERY
DISTRICT: 3
DATE: 12/31/05

ROUTE NUMBER: MD 320
INVENTORY DIRECTION: NORTH
ROUTE NAME: PINEY BRANCH RD

STATE SYSTEM	FUNCTIONAL CLASS	MEDIAN TYPE	ACCESS CONTROL	NIIS	MILEPOINT	MILEPOINT DESCRIPTION	MARKED LANES	SURFACE WIDTH/TYPE*	AADT
STATE SECONDARY	U URB MINOR ART	CURBED	NONE	NOT NIIS	00.000		3	411	14,450
					00.000	WASH DC LINE			
					00.000	IN CORP LMTS TAKOMA PARK			
					00.000	EASTERN AVE NW (DC MAINT)			
		NONE (UNDIV)			00.040		2	241	
					00.060	SPEED LIMIT 30 MPH			
					00.390				15,850
					00.390 MD410	PHILADELPHIA AVE			
	R				00.500	OUT CORP LMTS TAKOMA PARK			
		CENTER TLA (UNDIV)			00.560		2	221	
					00.770				17,350
					00.770 CO645	RITCHIE AVE			
					01.000				22,150
					01.000 CO4592	SLIGO AVE			
					01.200 CO7074	DALE DR			
					01.400	STRUC #15051 SLIGO CREEK			
		NONE (UNDIV)			01.430		3	361	
					01.600		4	461	
					01.630		4	501	27,850
					01.630 MD787	FLOWER AVE			
					01.630 CO913	FLOWER AVE			
		CENTER TLA (UNDIV)			01.770				
		CURBED			01.980		4	451	
					02.090				21,650
		PAINTED			02.090 MD193	UNIVERSITY BLVD E			
					02.120		4	461	
					02.140		4	501	
		NONE (UNDIV)			02.170		4	461	
					02.170	SPEED LIMIT 40 MPH			
		PAINTED			02.260				
		NONE (UNDIV)			02.290		4	481	
					02.340				23,350
					02.340 CO725	CARROLL AVE			
		PAINTED			02.500				
		NONE (UNDIV)			02.550				

*A,B = UNIMPROVED; C = GRADED & DRAINED; D,E = SOIL, GRAVEL, STONE; F,G = LOW TYPE BITUMINOUS
H,I = HIGH TYPE BITUMINOUS; J = CONCRETE; K = BRICK; L = BLOCK

STATE HIGHWAY ADMINISTRATION OF MARYLAND
 HIGHWAY INFORMATION SERVICES DIVISION
 DATA SUPPORT GROUP

STATE HIGHWAY LOCATION REFERENCE

COUNTY: MONTGOMERY
 DISTRICT: 3
 DATE: 12/31/05

ROUTE NUMBER: MD 320 CONTINUED
 INVENTORY DIRECTION: NORTH
 ROUTE NAME: PINEY BRANCH RD

STATE SYSTEM	FUNCTIONAL CLASS	MEDIAN TYPE	ACCESS CONTROL	NHS	MILEPOINT	MILEPOINT DESCRIPTION	MARKED LANES	SURFACE WIDTH/TYPE*	AADT
STATE SECONDARY	R URB MINOR ART	PAINTED	NONE	NOT NHS	02.610		4	481	23,350
					02.680	PRINCE GEORGES CO/L			

ROUTE NUMBER: MD 355
 INVENTORY DIRECTION: NORTH
 ROUTE NAME: WISCONSIN AVE

STATE SYSTEM	FUNCTIONAL CLASS	MEDIAN TYPE	ACCESS CONTROL	NHS	MILEPOINT	MILEPOINT DESCRIPTION	MARKED LANES	SURFACE WIDTH/TYPE*	AADT
STATE SECONDARY	R URB OPA	CURBED	NONE	NIIS	00.000		6	661	43,125
					00.000	WASH DC LINE			
					00.010				
					00.030		6	671	
					00.060		6	581	
					00.060 CO451	WILLARD AVE			
					00.100		6	601	
					00.440 MU 50	DORSET AVE			
					00.470 MU 40	GRAFTON ST			
					00.670	SPEED LIMIT 35 MPH			
					01.140		6	681	39,625
					01.140 MD191	BRADLEY LA			
					01.150	SPEED LIMIT 25 MPH			
					01.360 CO385	WOODMONT AVE			
					01.430 CO4419	BETHESDA AVE			
					01.540	STRUC #15050 CAPITAL CRESCENT TR TUNNEL			
					01.620		6	801	
					01.620 MD410	MONTGOMERY AVE			
					01.620 CO367	MONTGOMERY LA			
					01.700		6	641	31,725
					01.700 MD187	OLD GEORGETOWN RD			
					01.700 MD410	EAST WEST HWY (W/B COUPLET)			
					02.260 CO352	BATTERY LA			
					02.330		6	681	
					02.440 CO385	WOODMONT AVE			
					02.450 CO988	GLENBROOK PKWY			

NAME: ROCKVILLE PIKE

*A,B = UNIMPROVED; C = GRADED & DRAINED; D,E = SOIL, GRAVEL, STONE; F,G = LOW TYPE BITUMINOUS
 H,I = HIGH TYPE BITUMINOUS; J = CONCRETE; K = BRICK; L = BLOCK

STATE HIGHWAY ADMINISTRATION OF MARYLAND
HIGHWAY INFORMATION SERVICES DIVISION
DATA SUPPORT GROUP

STATE HIGHWAY LOCATION REFERENCE

COUNTY: MONTGOMERY
DISTRICT: 3
DATE: 12/31/05

ROUTE NUMBER: MD 355 CONTINUED
INVENTORY DIRECTION: NORTH
ROUTE NAME: ROCKVILLE PIKE

STATE SYSTEM	FUNCTIONAL CLASS	MEDIAN TYPE	ACCESS CONTROL	NHS	MILEPOINT	MILEPOINT DESCRIPTION	MARKED LANES	SURFACE WIDTH/TYPE*	AADT
STATE SECONDARY	R URB OPA	CURBED	NONE	NIIS	02.550		6	681	52,075
					02.550 CO537	JONES BRIDGE RD			
					02.640	SPEED LIMIT 35 MPH			
					03.220				58,925
					03.220 CO319	CEDAR LA			
					03.680				63,525
		POSITIVE BARRIER			03.680 CO2127	ALTA VISTA RD			
					03.830		7	811	
					03.830 CO2275	POOKS HILL RD			
					03.870 RP495- 4	RAMP 4 FR MD 355 NB TO IS 495 EB			
					03.910 RP495- 6	RAMP 6 FR IS 495 EB TO MD 355 SB			
					03.960 IS495	CAPITAL BELTWAY			
					03.960 RP495- 5	RAMP 5 FR MD 355 SB TO IS 495 EB			
					03.960	STRUC #15121			
					03.960	STRUC #15120			
					03.960	EXIT #34			
					03.990		6	691	55,325
					03.990 RP495- 1	RAMP 1 FR MD 355 NB TO IS 495 WB			
					04.030	IS 495 (WB/L)			
					04.030	STRUC #15118			
					04.030	STRUC #15119			
					04.060 RP270- 6	RAMP 6 FR IS 270 EB TO MD 355 SB			
					04.100 RP270- 1	RAMP 1 FR MD 355 NB TO IS 270 WB			
					04.120 RP495- 5	RAMP 5 FR MD 355 SB TO IS 495 EB			
					04.120 RP495- 1	RAMP 1 FR MD 355 NB TO IS 495 WB			
					04.130 RP270- 1	RAMP 1 FR MD 355 NB TO IS 270 WB			
					04.130	STRUC #15117			
					04.130 RP495- 2	RAMP 2 FR IS 495 WB TO MD 355 NB			
		CURBED			04.200	SPEED LIMIT 45 MPH			
					04.380		6	701	
					04.380 CO326	GROSVENOR LA			
					04.380 GV 48	NO NAME			
					04.454	METRORAIL BRIDGE OVERHEAD			
					04.500		6	721	
					04.500 CO164	TUCKERMAN LA			

*A,B = UNIMPROVED; C = GRADED & DRAINED; D,E = SOIL, GRAVEL, STONE; F,G = LOW TYPE BITUMINOUS
H,I = HIGH TYPE BITUMINOUS; J = CONCRETE; K = BRICK; L = BLOCK

STATE HIGHWAY ADMINISTRATION OF MARYLAND
HIGHWAY INFORMATION SERVICES DIVISION
DATA SUPPORT GROUP

STATE HIGHWAY LOCATION REFERENCE

COUNTY: MONTGOMERY
DISTRICT: 3
DATE: 12/31/05

ROUTE NUMBER: MD 355 CONTINUED
INVENTORY DIRECTION: NORTH
ROUTE NAME: ROCKVILLE PIKE

STATE SYSTEM	FUNCTIONAL CLASS	MEDIAN TYPE	ACCESS CONTROL	NHS	MILEPOINT	MILEPOINT DESCRIPTION	MARKED LANES	SURFACE WIDTH/TYPE*	AA DT
STATE SECONDARY	R URB OPA	CURBED	NONE	NOT NHS	04.960 CO164	TUCKERMAN LA	6	721	55,325
					05.270				53,925
					05.270 MD547	STRATHMORE AVE			
					05.370	SPEED LIMIT 40 MPH			
					05.700		7	841	
		UNPROTECTED			05.900		6	721	
					05.970				
					06.000		7	841	
		CURBED			06.000 CO4242	NICHOLSON LA			
					06.170		6	721	
					06.170 CO4122	MARINELLI RD			
					06.360 MD187	OLD GEORGETOWN RD			
					06.360 CO7220	OLD GEORGETOWN RD			
					06.500		7	841	
					06.640				56,625
					06.640 CO144	MONTROSE RD			
					06.640 CO1659	RANDOLPH RD			
	U				06.800		6	681	
					07.070	IN CORP LMTS ROCKVILLE			
					07.110 MU2970	TWINBROOK PKWY			
					07.110 MU2640	ROLLINS AVE			
					07.570 MU770	CONGRESSIONAL LA			
					08.440 MU1015	W EDMONSTON DR			
					08.440 MU1002	EDMONSTON DR			
					08.710 MD911	FIRST ST			
					08.710 MU2593	WOOTTON PKWY			
					08.960	SPEED LIMIT 30 MPH			
					09.050 MD660	DODGE ST			
					09.170		5	581	49,325
					09.170 MD 28	VEIRS MILL RD			
					09.260		6	701	
					09.320 MU2138	MONROE PL			
		NONE (UNDIV)			09.450		6	691	
NAME: HUNGERFORD DR					09.450 MU2360	PARK RD			
					09.450 MU2110	W AND E MIDDLE LA			

*A,B = UNIMPROVED; C = GRADED & DRAINED; D,E = SOIL, GRAVEL, STONE; F,G = LOW TYPE BITUMINOUS
H,I = HIGH TYPE BITUMINOUS; J = CONCRETE; K = BRICK; L = BLOCK

STATE HIGHWAY ADMINISTRATION OF MARYLAND
HIGHWAY INFORMATION SERVICES DIVISION
DATA SUPPORT GROUP

STATE HIGHWAY LOCATION REFERENCE

COUNTY: MONTGOMERY
DISTRICT: 3
DATE: 12/31/05

ROUTE NUMBER: MD 355 CONTINUED
INVENTORY DIRECTION: NORTH
ROUTE NAME: HUNGERFORD DR

STATE SYSTEM	FUNCTIONAL CLASS	MEDIAN TYPE	ACCESS CONTROL	NHS	MILEPOINT	MILEPOINT DESCRIPTION	MARKED LANES	SURFACE WIDTH/TYPE*	AADT
STATE SECONDARY	U URB OPA	CURBED	NONE	NOT NIIS	09.500		6	721	49,325
					09.500	SPEED LIMIT 35 MPH			
					09.650 MU272	BEALL AVE #2			
					10.000 MU3151	N WASHINGTON ST			
					10.320 MU1902	MANNAKEE ST			
	R				10.490	OUT CORP LMTS ROCKVILLE			
					10.820 MU740	COLLEGE PKWY			
					11.070				47,525
					11.070 MU1297	W GUDE DR			
					11.070 CO3815	E GUDE DR			
					11.100	SPEED LIMIT 40 MPH			
	U				11.360	IN CORP LMTS ROCKVILLE			
					11.840 CO1936	REDLAND RD			
					11.840 MU2533	REDLAND BLVD			
	R				12.390	OUT CORP LMTS ROCKVILLE			
					12.500		7	841	
					12.620		6	721	36,025
					12.620 CO212	SHADY GROVE RD			
					12.680 IS370	NO NAME			
					12.680	STRUC #15154			
					12.680 RP370- 3	RAMP 3 FR IS 370 EB TO MD 355 NB			
					12.720		6	761	
					12.730 RP370- 8	RAMP 8 FR MD 355 SB TO IS 370 WB			
					12.730 RP370- 1	RAMP 1 FR MD 355 NB TO IS 370 WB			
	U				12.780	IN CORP LMTS GAITHERSBURG			
					12.860 RP370- 3	RAMP 3 FR IS 370 EB TO MD 355 NB			
					13.180 CO2600	N WESTLAND DR			
					13.380	SPEED LIMIT 35 MPH			
					13.530 MU 61	W DEER PARK RD			
					13.530 MU 60	E DEER PARK DR			
					13.910		5	621	
					14.020		6	761	
					14.080	SPEED LIMIT 30 MPH			
					14.150		5	621	
					14.200		4	481	

*A,B = UNIMPROVED; C = GRADED & DRAINED; D,E = SOIL, GRAVEL, STONE; F,G = LOW TYPE BITUMINOUS
H,I = HIGH TYPE BITUMINOUS; J = CONCRETE; K = BRICK; L = BLOCK

STATE HIGHWAY ADMINISTRATION OF MARYLAND
HIGHWAY INFORMATION SERVICES DIVISION
DATA SUPPORT GROUP

STATE HIGHWAY LOCATION REFERENCE

COUNTY: MONTGOMERY
DISTRICT: 3
DATE: 12/31/05

ROUTE NUMBER: MD 355 CONTINUED
INVENTORY DIRECTION: NORTH
ROUTE NAME: S FREDERICK RD

STATE SYSTEM	FUNCTIONAL CLASS	MEDIAN TYPE	ACCESS CONTROL	NHS	MILEPOINT	MILEPOINT DESCRIPTION	MARKED LANES	SURFACE WIDTH/TYPE*	AADT
STATE SECONDARY	U URB OPA	CURBED	NONE	NOT NHS	14.200 MU 30	CEDAR AVE	4	48I	36,025
					14.280 MD117A	NO NAME			
					14.350		4	48J	
					14.380 MD117	W DIAMOND AVE			
					14.400	STRUC #15056			
					14.400	R/R #CSX 140 508 M			
					14.420		4	48I	
					14.420 MU 77	E DIAMOND AVE			
					14.430	SPEED LIMIT 30 MPH			
		CENTER TLA (UNDIV)			14.540				
					14.610		4	40I	
					14.610 MU 40	CHESTNUT ST			
		CURBED			14.760		5	50I	
					15.020		5	58I	
					15.030 MU273	ODENDHAL AVE			
					15.190		6	72I	
					15.190 MU294	PERRY PKWY			
					15.430				33,025
					15.430 MD124	MONTGOMERY VILLAGE AVE			
					15.490		5	72I	
					15.490	SPEED LIMIT 40 MPH			
					15.570		6	72I	
					15.650		5	72I	
					15.740		6	72I	
					16.030 MU424	WATKINS MILL RD			
					16.620	OUT CORP LMTS GAITHERSBURG			
					16.750	STRUC #15055 GREAT SENECA CREEK			
					17.890		5	60I	
					18.020				28,925
					18.020 CO141	MIDDLEBROOK RD			
					18.080		5	62I	
					18.100		4	52I	
					18.128	SPEED LIMIT 45 MPH			
		CENTER TLA (UNDIV)			18.330				
		PAINTED			18.580		4	48I	

*A,B = UNIMPROVED; C = GRADED & DRAINED; D,E = SOIL, GRAVEL, STONE; F,G = LOW TYPE BITUMINOUS
H,I = HIGH TYPE BITUMINOUS; J = CONCRETE; K = BRICK; L = BLOCK

STATE HIGHWAY ADMINISTRATION OF MARYLAND
HIGHWAY INFORMATION SERVICES DIVISION
DATA SUPPORT GROUP

STATE HIGHWAY LOCATION REFERENCE

COUNTY: MONTGOMERY
DISTRICT: 3
DATE: 12/31/05

ROUTE NUMBER: MD 355 CONTINUED
INVENTORY DIRECTION: NORTH
ROUTE NAME: FREDERICK RD

STATE SYSTEM	FUNCTIONAL CLASS	MEDIAN TYPE	ACCESS CONTROL	NHS	MILEPOINT	MILEPOINT DESCRIPTION	MARKED LANES	SURFACE WIDTH/TYP*	AADT
STATE SECONDARY	R URB OPA	CURBED	NONE	NOT NHS	18.650		4	521	28,925
					18.810				37,225
					18.810	CO6377 GERMANTOWN RD			
					18.810	MD118 GERMANTOWN RD			
	URB MINOR ART				19.700				13,125
					19.700	MD 27 RIDGE RD			
					19.700	CO7402 RIDGE RD			
					19.810	SPEED LIMIT 50 MPH			
					20.030		3	521	
					20.099		2	521	
		NONE (UNDIV)			20.170		2	241	
					20.230				
					20.360	CO 27 BRINK RD			
					20.570	CO231 WEST OLD BALTIMORE RD			
					21.140	STRUC #15054 LITTLE SENECA CREEK			
					21.200	CO 23 NEWCUT RD			
					21.200	CO9026 NEWCUT RD EXT (PROP)			
		PAINTED			21.269				
		NONE (UNDIV)			21.363				
					21.742	SPEED LIMIT 40 MPH			
					22.524	SPEED LIMIT 30 MPH			
					22.640	CO 15 STRINGTOWN RD			
					22.640	CO9027 STRINGTOWN RD (PROP)			
	RUR MAJ COLL				22.900				11,625
					22.900	MD121 CLARKSBURG RD			
					22.900	CO 2 CLARKSBURG RD			
					22.970	SPEED LIMIT 40 MPH			
					23.300	CO9025 MIDCOUNTY HWY (PROP)			
					23.650		2	211	
					23.713	SPEED LIMIT 50 MPH			
					23.880				8,925
					23.880	CO200 COMUS RD			
					23.980		2	221	
					24.200		2	241	
					25.620	SPEED LIMIT 40 MPH			

*A,B = UNIMPROVED; C = GRADED & DRAINED; D,E = SOIL, GRAVEL, STONE; F,G = LOW TYPE BITUMINOUS
H,I = HIGH TYPE BITUMINOUS; J = CONCRETE; K = BRICK; L = BLOCK

STATE HIGHWAY ADMINISTRATION OF MARYLAND
HIGHWAY INFORMATION SERVICES DIVISION
DATA SUPPORT GROUP

STATE HIGHWAY LOCATION REFERENCE

COUNTY: MONTGOMERY
DISTRICT: 3
DATE: 12/31/05

ROUTE NUMBER: MD 355 CONTINUED
INVENTORY DIRECTION: NORTH
ROUTE NAME: FREDERICK RD

STATE SYSTEM	FUNCTIONAL CLASS	MEDIAN TYPE	ACCESS CONTROL	NHS	MILEPOINT	MILEPOINT DESCRIPTION	MARKED LANES	SURFACE WIDTH/TYPE*	AADT
STATE SECONDARY	R RUR MAJ COLL	NONE (UNDIV)	NONE	NOT NHS	25.870		2	221	8,925
					26.190	SPEED LIMIT 30 MPH			
					26.350	STRUC #15053 LITTLE BENNETT CREEK			
					26.450 MD109	OLD HUNDRED RD			
					26.830	FREDERICK CO/L			

ROUTE NUMBER: MD 384
INVENTORY DIRECTION: EAST
ROUTE NAME: COLESVILLE RD

STATE SYSTEM	FUNCTIONAL CLASS	MEDIAN TYPE	ACCESS CONTROL	NIIS	MILEPOINT	MILEPOINT DESCRIPTION	MARKED LANES	SURFACE WIDTH/TYPE*	AADT
STATE PRIMARY	R URB OPA	CURBED	NONE	NIIS	00.000		6	721	16,575
					00.000 MD390	16TH ST			
					00.200				
					00.250				32,475
					00.250 MD410	EAST WEST HWY			
					00.300	R/R CSX			
					00.310	STRUC OV METRORAIL			
					00.353	SPEED LIMIT 30 MPH			
					00.390 CO1300	SECOND AVE			
					00.390 CO668	WAYNE AVE			
					00.488		7	841	
					00.530 US 29	COLESVILLE RD			
					00.530 MD 97	GEORGIA AVE			

ROUTE NUMBER: MD 390
INVENTORY DIRECTION: NORTH
ROUTE NAME: 16TH ST

STATE SYSTEM	FUNCTIONAL CLASS	MEDIAN TYPE	ACCESS CONTROL	NHS	MILEPOINT	MILEPOINT DESCRIPTION	MARKED LANES	SURFACE WIDTH/TYPE*	AADT
STATE SECONDARY	R URB OPA	CURBED	PARTIAL	NOT NHS	00.000		5	511	30,650
					00.000	WASH DC LINE			
					00.020 MD384	COLESVILLE RD			
					00.040		5	621	
					00.100		5	551	

*A,B = UNIMPROVED; C = GRADED & DRAINED; D,E = SOIL, GRAVEL, STONE; F,G = LOW TYPE BITUMINOUS
H,I = HIGH TYPE BITUMINOUS; J = CONCRETE; K = BRICK; L = BLOCK

STATE HIGHWAY ADMINISTRATION OF MARYLAND
HIGHWAY INFORMATION SERVICES DIVISION
DATA SUPPORT GROUP

STATE HIGHWAY LOCATION REFERENCE

COUNTY: MONTGOMERY

DISTRICT: 3

DATE: 12/31/05

ROUTE NUMBER: MD 390 CONTINUED
INVENTORY DIRECTION: NORTH
ROUTE NAME: 16TH ST

STATE SYSTEM	FUNCTIONAL CLASS	MEDIAN TYPE	ACCESS CONTROL	NHS	MILEPOINT	MILEPOINT DESCRIPTION	MARKED LANES	SURFACE WIDTH/TYPE*	AADT
STATE SECONDARY	R URB OPA	CURBED	PARTIAL	NOT NHS	00.160		6	681	36,850
					00.160 MD410	EAST WEST HWY			
					00.250	SPEED LIMIT 35 MPH			
					00.300 CO598	SPRING ST			
					00.610	R/R #CSX 140 483 L			
					00.610	STRUC #15089			
					00.850				28,350
					00.850 CO1300	SECOND AVE			
					00.990		5	701	
					01.090 MD 97	GEORGIA AVE			

ROUTE NUMBER: MD 396
INVENTORY DIRECTION: EAST
ROUTE NAME: MASSACHUSETTS AVE

STATE SYSTEM	FUNCTIONAL CLASS	MEDIAN TYPE	ACCESS CONTROL	NHS	MILEPOINT	MILEPOINT DESCRIPTION	MARKED LANES	SURFACE WIDTH/TYPE*	AADT
STATE SECONDARY	R URB MINOR ART	NONE (UNDIV)	NONE	NOT NHS	00.000		2	241	16,775
					00.000 MD614	GOLDSBORO RD			
					00.050	SPEED LIMIT 30 MPH			
					00.650		3	381	
					00.710				17,075
					00.710 CO507	SANGAMORE RD			
					00.760	SPEED LIMIT 35 MPH			
					00.850		4	501	
					01.030 CO1854	CROMWELL DR			
		CENTER TLA (UNDIV)			01.140		4	481	
		NONE (UNDIV)			01.440				
					01.500	STRUC OV CAPITAL CRESCENT TRAIL			
					01.520	STRUC #15057 LITTLE FALLS			
					01.540				30,575
					01.540 GV 33	LITTLE FALLS PKWY			
		CURBED			01.580		4	561	
		PAINTED			01.890		4	481	
		NONE (UNDIV)			01.980				
					02.210	WASH DC LINE			

*A,B = UNIMPROVED; C = GRADED & DRAINED; D,E = SOIL, GRAVEL, STONE; F,G = LOW TYPE BITUMINOUS
H,I = HIGH TYPE BITUMINOUS; J = CONCRETE; K = BRICK; L = BLOCK

STATE HIGHWAY ADMINISTRATION OF MARYLAND
HIGHWAY INFORMATION SERVICES DIVISION
DATA SUPPORT GROUP

STATE HIGHWAY LOCATION REFERENCE

COUNTY: MONTGOMERY

DISTRICT: 3

DATE: 12/31/05

ROUTE NUMBER: MD 410
INVENTORY DIRECTION: EAST
ROUTE NAME: MONTGOMERY AVE

STATE SYSTEM	FUNCTIONAL CLASS	MEDIAN TYPE	ACCESS CONTROL	NHS	MILEPOINT	MILEPOINT DESCRIPTION	MARKED LANES	SURFACE WIDTH/TYPE*	AADT
STATE SECONDARY	R URB OPA	NONE (UNDIV)	NONE	NOT NHS	00.000		3	441	16,375
					00.000 CO367	MONTGOMERY LA (BACK)			
					00.000 MD355	WISCONSIN AVE			
					00.000	BEGIN COUPLET			
					00.090	SPEED LIMIT 25 MPH			
					00.130		3	361	
					00.200		3	371	
					00.250		3	331	
					00.400		2	241	
		PAINTED			00.450		4	481	29,375
NAME: EAST WEST HWY					00.450	END COUPLET			
					00.450 MD410	EAST WEST HWY (W/B COUPLET)			
					00.480	SPEED LIMIT 30 MPH			
					00.520	R/R #CSX 139 515 B			
					00.520	STRUC #15058			
		NONE (UNDIV)			00.700		4	401	
					00.925		4	481	
					00.953		4	401	
					01.010				21,975
					01.010 MD185	CONNECTICUT AVE			
					01.040		4	461	
					01.040	SPEED LIMIT 35 MPH			
		CURBED			01.290		4	481	
		PAINTED			01.330				
		UNPROTECTED			01.380				32,475
		PAINTED			01.420				
					01.420 MD186	BROOKVILLE RD			
		NONE (UNDIV)			01.460				
		PAINTED			01.490				
		NONE (UNDIV)			01.510		4	441	
					01.890		4	631	
					01.890 CO4460	JONES MILL RD			
					01.890 GV 4	BEACH DR			
					01.970	STRUC #15059 ROCK CREEK			

*A,B = UNIMPROVED; C = GRADED & DRAINED; D,E = SOIL, GRAVEL, STONE; F,G = LOW TYPE BITUMINOUS
H,I = HIGH TYPE BITUMINOUS; J = CONCRETE; K = BRICK; L = BLOCK

STATE HIGHWAY ADMINISTRATION OF MARYLAND
HIGHWAY INFORMATION SERVICES DIVISION
DATA SUPPORT GROUP

STATE HIGHWAY LOCATION REFERENCE

COUNTY: MONTGOMERY

DISTRICT: 3

DATE: 12/31/05

ROUTE NUMBER: MD 410 CONTINUED

INVENTORY DIRECTION: EAST

ROUTE NAME: EAST WEST HWY

STATE SYSTEM	FUNCTIONAL CLASS	MEDIAN TYPE	ACCESS CONTROL	NHS	MILEPOINT	MILEPOINT DESCRIPTION	MARKED LANES	SURFACE WIDTH/TYPE*	AADT
STATE SECONDARY	R URB OPA	NONE (UNDIV)	NONE	NOT NHS	01.990		4	611	32,475
		CURBED			02.050		4	481	
		NONE (UNDIV)			02.540 CO535	GRUBB RD			
					02.920		4	441	
					03.140	STRUC #15060 ROCK CREEK			
		CURBED			03.340		4	431	
					03.420		4	481	
					03.480				25,075
		NONE (UNDIV)			03.480 MD390	16TH ST			
					03.620				
					03.660		4	681	
					03.710 MD384	COLESVILLE RD			
					03.770		4	561	
					03.960		4	411	
					04.050		4	421	
		CURBED			04.120		4	381	
					04.240		4	461	14,975
NAME: BURLINGTON AVE		NONE (UNDIV)			04.240 US 29	GEORGIA AVE			
					04.270		3	421	
					04.330	R/R #CSX 140 479 E			
					04.330	STRUC #15061			
					04.350				
		CURBED			04.390		3	361	
NAME: PHILADELPHIA AVE					04.420 CO629	FENTON ST			
		NONE (UNDIV)			04.430		2	271	
					04.560		2	291	12,775
					04.560	IN CORP LMTS TAKOMA PARK			
					04.560 MU230	CHICAGO AVE			
					04.630	SPEED LIMIT 30 MPH			
					04.960				12,275
MUNICIPAL					04.960 MD320	PINEY BRANCH RD			
					05.000		2	251	
					05.000	END STATE MAINTENANCE			
					05.000	BEGIN MUNICIPAL MAINTENANCE			

*A,B = UNIMPROVED; C = GRADED & DRAINED; D,E = SOIL, GRAVEL, STONE; F,G = LOW TYPE BITUMINOUS
H,I = HIGH TYPE BITUMINOUS; J = CONCRETE; K = BRICK; L = BLOCK

STATE HIGHWAY ADMINISTRATION OF MARYLAND
HIGHWAY INFORMATION SERVICES DIVISION
DATA SUPPORT GROUP

STATE HIGHWAY LOCATION REFERENCE

COUNTY: MONTGOMERY
DISTRICT: 3
DATE: 12/31/05

ROUTE NUMBER: MD 410 CONTINUED
INVENTORY DIRECTION: EAST
ROUTE NAME: PHILADELPHIA AVE

STATE SYSTEM	FUNCTIONAL CLASS	MEDIAN TYPE	ACCESS CONTROL	NHS	MILEPOINT	MILEPOINT DESCRIPTION	MARKED LANES	SURFACE WIDTH/TYPE*	AADT
STATE SECONDARY	U URB OPA	NONE (UNDIV)	NONE	NOT NHS	05.170		2	251	12,275
					05.170	END MUNICIPAL MAINTENANCE			
					05.170	BEGIN STATE MAINTENANCE			
MUNICIPAL					05.290				
					05.290	END STATE MAINTENANCE			
					05.290	BEGIN MUNICIPAL MAINTENANCE			
					05.320	SPEED LIMIT 25 MPH			
					05.510		2	301	
					05.560	END MUNICIPAL MAINTENANCE			
					05.560	BEGIN STATE MAINTENANCE			
					05.560 MD195	CARROLL AVE (AHEAD)			
					05.560	BEG X-REF W/ MD 195			
					05.630				12,675
NAME: ETHAN ALLEN AVE					05.630 MD195	CARROLL AVE (BACK)			
					05.630	END STATE MAINTENANCE			
					05.630	BEGIN MUNICIPAL MAINTENANCE			
					05.630	TRAFFIC SIGNAL			
					05.630	END X-REF W/ MD 195			
					05.660		2	241	
					05.700				
					05.820				
STATE SECONDARY					05.870		2	231	
					06.160				
					06.160	END MUNICIPAL MAINTENANCE			
					06.160	BEGIN STATE MAINTENANCE			
		CURBED			06.270		4	521	
					06.310 MD650	NEW HAMPSHIRE AVE			
					06.310	OUT CORP LMTS TAKOMA PARK			
					06.310	PRINCE GEORGES CO/L			
					06.310 MD410	EAST WEST HWY (PG CO) (AHEAD)			
					06.310 MD650	NEW HAMPSHIRE AVE (PG CO)			

*A,B = UNIMPROVED; C = GRADED & DRAINED; D,E = SOIL, GRAVEL, STONE; F,G = LOW TYPE BITUMINOUS
H,I = HIGH TYPE BITUMINOUS; J = CONCRETE; K = BRICK; L = BLOCK

STATE HIGHWAY ADMINISTRATION OF MARYLAND
HIGHWAY INFORMATION SERVICES DIVISION
DATA SUPPORT GROUP

STATE HIGHWAY LOCATION REFERENCE

COUNTY: MONTGOMERY
DISTRICT: 3
DATE: 12/31/05

ROUTE NUMBER: MD 410 COUPLET
INVENTORY DIRECTION: WEST
ROUTE NAME: EAST WEST HWY (W/B COUPLET)

STATE SYSTEM	FUNCTIONAL CLASS	MEDIAN TYPE	ACCESS CONTROL	NHS	MILEPOINT	MILEPOINT DESCRIPTION	MARKED LANES	SURFACE WIDTH/TYPE*	AADT
STATE SECONDARY	R URB OPA	NONE (UNDIV)	NONE	NOT NHS	05.853		2	281	17,175
					05.853	BEGIN COUPLET			
					05.853 MD410	EAST WEST HWY (BACK)			
					05.853 MD410	MONTGOMERY AVE			
					05.903		2	421	
					06.053		3	391	
					06.194		2	241	
					06.281	END COUPLET			
					06.281 MD187	OLD GEORGETOWN RD			
					06.281 MD355	WISCONSIN AVE			

ROUTE NUMBER: MD 547
INVENTORY DIRECTION: EAST
ROUTE NAME: STRATHMORE AVE

STATE SYSTEM	FUNCTIONAL CLASS	MEDIAN TYPE	ACCESS CONTROL	NHS	MILEPOINT	MILEPOINT DESCRIPTION	MARKED LANES	SURFACE WIDTH/TYPE*	AADT
STATE SECONDARY	R URB MINOR ART	NONE (UNDIV)	NONE	NOT NHS	00.000		2	241	16,725
					00.000 MD355	ROCKVILLE PIKE			
					00.120	SPEED LIMIT 30 MPH			
	U				00.630	IN CORP LMTS GARRETT PARK			
					00.760				11,650
					00.760 MU 90	MONTROSE AVE			
					00.970 MU107	RALEIGH AVE			
NAME: KNOWLES AVE	R				01.080		2	221	
					01.080	OUT CORP LMTS GARRETT PARK			
					01.140	STRUC #15062 ROCK CREEK			
					01.200		2	201	
					01.220		2	241	
					01.220 GV 28	BEACH DR			
					01.270 CO1064	PARKWOOD DR			
					01.630		2	361	
					01.630 CO307	SUMMIT AVE			
	U				01.640	IN CORP LMTS KENSINGTON			
					01.720		2	481	
					01.800 MD185	CONNECTICUT AVE			

*A,B = UNIMPROVED; C = GRADED & DRAINED; D,E = SOIL, GRAVEL, STONE; F,G = LOW TYPE BITUMINOUS
H,I = HIGH TYPE BITUMINOUS; J = CONCRETE; K = BRICK; L = BLOCK

STATE HIGHWAY ADMINISTRATION OF MARYLAND
HIGHWAY INFORMATION SERVICES DIVISION
DATA SUPPORT GROUP

STATE HIGHWAY LOCATION REFERENCE

COUNTY: MONTGOMERY
DISTRICT: 3
DATE: 12/31/05

ROUTE NUMBER: MD 547 CONTINUED
INVENTORY DIRECTION: EAST
ROUTE NAME: KNOWLES AVE

STATE SYSTEM	FUNCTIONAL CLASS	MEDIAN TYPE	ACCESS CONTROL	NIIS	MILEPOINT	MILEPOINT DESCRIPTION	MARKED LANES	SURFACE WIDTH/TYPE*	AADT
STATE SECONDARY	U URB MINOR ART	NONE (UNDIV)	NONE	NOT NHS	01.800 MU200	KNOWLES AVE (AHEAD)	2	481	11,650

ROUTE NUMBER: MD 586
INVENTORY DIRECTION: EAST
ROUTE NAME: VEIRS MILL RD

STATE SYSTEM	FUNCTIONAL CLASS	MEDIAN TYPE	ACCESS CONTROL	NIIS	MILEPOINT	MILEPOINT DESCRIPTION	MARKED LANES	SURFACE WIDTH/TYPE*	AADT
STATE SECONDARY	U URB OPA	CURBED	NONE	NOT NHS	00.000		4	481	34,950
					00.000 MD911	FIRST ST			
					00.000 MD 28	FIRST ST			
					00.010	SPEED LIMIT 35 MPH			
					00.380 MU1000	EDMONSTON DR			
					00.420 MU1002	EDMONSTON DR			
					00.490	SPEED LIMIT 40 MPH			
					00.790 MU420	BROADWOOD DR			
					01.000 MU140	ARDENNES AVE			
					01.260		5	601	
	R				01.370	OUT CORP LMTS ROCKVILLE			
					01.420		4	481	
					01.480				51,775
					01.480 CO3241	TWINBROOK PKWY			
					01.520	SPEED LIMIT 45 MPH			
					01.680	STRUC #15063 ROCK CREEK			
					01.970		5	601	
					01.970 CO142	ASPEN HILL RD			
					02.112		4	501	
					02.230		4	481	
					02.850 CO1592	PARKLAND DR			
					03.030	STRUC #15075 TURKEY BRANCH			
					03.230		6	721	
					03.230 CO1799	HAVARD ST			
					03.310		5	601	
					03.480		6	681	39,750
					03.480 CO1659	RANDOLPH RD			
					03.680		5	581	

*A,B = UNIMPROVED; C = GRADED & DRAINED; D,E = SOIL, GRAVEL, STONE; F,G = LOW TYPE BITUMINOUS
H,I = HIGH TYPE BITUMINOUS; J = CONCRETE; K = BRICK; L = BLOCK

STATE HIGHWAY ADMINISTRATION OF MARYLAND
HIGHWAY INFORMATION SERVICES DIVISION
DATA SUPPORT GROUP

STATE HIGHWAY LOCATION REFERENCE

COUNTY: MONTGOMERY
DISTRICT: 3
DATE: 12/31/05

ROUTE NUMBER: MD 586 CONTINUED
INVENTORY DIRECTION: EAST
ROUTE NAME: VEIRS MILL RD

STATE SYSTEM	FUNCTIONAL CLASS	MEDIAN TYPE	ACCESS CONTROL	NHS	MILEPOINT	MILEPOINT DESCRIPTION	MARKED LANES	SURFACE WIDTH/TYPE*	AADT
STATE SECONDARY	R URB OPA	CURBED	NONE	NOT NIIS	03.680 CO1677	BUSHEY DR	5	58I	39,750
					03.960 MD185A	NO NAME			
					03.990 MD185B	NO NAME			
		NONE (UNDIV)			04.010				41,650
					04.010 MD185	CONNECTICUT AVE			
					04.020 MD185C	NO NAME			
		CURBED			04.060				
					04.060 MD185D	NO NAME			
					04.090 CO1418	DALEWOOD DR			
					04.160		6	68I	
					04.270	STRUC #15165 BR OF ROCK CREEK			
					04.720 CO147	NEWPORT MILL RD			
					04.760		5	58I	
					05.160		6	68I	
					05.300		5	58I	
					05.360		6	72I	27,350
					05.360 MD193	UNIVERSITY BLVD W			
					05.390		6	68I	
					05.480		5	58I	
					05.550				23,450
					05.780 MD 97	GEORGIA AVE			

ROUTE NUMBER: MD 614
INVENTORY DIRECTION: NORTH
ROUTE NAME: GOLDSBORO RD

STATE SYSTEM	FUNCTIONAL CLASS	MEDIAN TYPE	ACCESS CONTROL	NHS	MILEPOINT	MILEPOINT DESCRIPTION	MARKED LANES	SURFACE WIDTH/TYPE*	AADT
STATE SECONDARY	R URB MINOR ART	CURBED	NONE	NOT NIIS	00.000		2	34I	12,025
					00.000 CO4690	MACARTHUR BLVD			
		NONE (UNDIV)			00.030		2	24I	
					00.070	SPEED LIMIT 35 MPH			
					00.330		2	28I	
					00.460		2	26I	17,925
					00.460 MD396	MASSACHUSETTS AVE			
					00.578		2	28I	

*A,B = UNIMPROVED; C = GRADED & DRAINED; D,E = SOIL, GRAVEL, STONE; F,G = LOW TYPE BITUMINOUS
H,I = HIGH TYPE BITUMINOUS; J = CONCRETE; K = BRICK; L = BLOCK

STATE HIGHWAY ADMINISTRATION OF MARYLAND
HIGHWAY INFORMATION SERVICES DIVISION
DATA SUPPORT GROUP

STATE HIGHWAY LOCATION REFERENCE

COUNTY: MONTGOMERY
DISTRICT: 3
DATE: 12/31/05

ROUTE NUMBER: MD 614 CONTINUED

INVENTORY DIRECTION: NORTH

ROUTE NAME: GOLDSBORO RD

STATE SYSTEM	FUNCTIONAL CLASS	MEDIAN TYPE	ACCESS CONTROL	NIIS	MILEPOINT	MILEPOINT DESCRIPTION	MARKED LANES	SURFACE WIDTH/TYPE*	AADT
STATE SECONDARY	R URB MINOR ART	NONE (UNDIV)	NONE	NOT NIIS	00.660		2	24I	17,925
		CURBED			00.990		3	36I	
					01.020		4	48I	
					01.020 MD614B	NO NAME			
					01.020 MD614C	NO NAME			
					01.040		4	54I	
					01.040 MD190	RIVER RD			
					01.070 MD614D	NO NAME			
					01.070 MD614A	NO NAME			
		NONE (UNDIV)			01.120		2	22I	
					01.270	SPEED LIMIT 30 MPH			
					01.630		2	24I	
					01.890		2	26I	
		CURBED			01.930		2	44I	
					01.970 MD191	BRADLEY BLVD			

ROUTE NUMBER: MD 614A

INVENTORY DIRECTION: EAST

ROUTE NAME: NO NAME

STATE SYSTEM	FUNCTIONAL CLASS	MEDIAN TYPE	ACCESS CONTROL	NIIS	MILEPOINT	MILEPOINT DESCRIPTION	MARKED LANES	SURFACE WIDTH/TYPE*	AADT
STATE SECONDARY	R URB LOCAL	NONE (UNDIV)	NONE	NOT NIIS	00.000		1	20I	0
					00.000 MD190	RIVER RD			
					00.024 MD614	GOLDSBORO RD			

ROUTE NUMBER: MD 614B

INVENTORY DIRECTION: SOUTH

ROUTE NAME: NO NAME

STATE SYSTEM	FUNCTIONAL CLASS	MEDIAN TYPE	ACCESS CONTROL	NHS	MILEPOINT	MILEPOINT DESCRIPTION	MARKED LANES	SURFACE WIDTH/TYPE*	AADT
STATE SECONDARY	R URB LOCAL	NONE (UNDIV)	NONE	NOT NIIS	00.000		1	20I	0
					00.000 MD614	GOLDSBORO RD			
					00.021 MD190	RIVER RD			

*A,B = UNIMPROVED; C = GRADED & DRAINED; D,E = SOIL, GRAVEL, STONE; F,G = LOW TYPE BITUMINOUS
H,I = HIGH TYPE BITUMINOUS; J = CONCRETE; K = BRICK; L = BLOCK

STATE HIGHWAY ADMINISTRATION OF MARYLAND
HIGHWAY INFORMATION SERVICES DIVISION
DATA SUPPORT GROUP

STATE HIGHWAY LOCATION REFERENCE

COUNTY: MONTGOMERY
DISTRICT: 3
DATE: 12/31/05

ROUTE NUMBER: MD 614C
INVENTORY DIRECTION: WEST
ROUTE NAME: NO NAME

STATE SYSTEM	FUNCTIONAL CLASS	MEDIAN TYPE	ACCESS CONTROL	NHS	MILEPOINT	MILEPOINT DESCRIPTION	MARKED LANES	SURFACE WIDTH/TYPE*	AADT
STATE SECONDARY	R URB LOCAL	NONE (UNDIV)	NONE	NOT NHS	00.000		1	201	0
					00.000 MD190	RIVER RD			
					00.027 MD614	GOLDSBORO RD			

ROUTE NUMBER: MD 614D
INVENTORY DIRECTION: NORTH
ROUTE NAME: NO NAME

STATE SYSTEM	FUNCTIONAL CLASS	MEDIAN TYPE	ACCESS CONTROL	NHS	MILEPOINT	MILEPOINT DESCRIPTION	MARKED LANES	SURFACE WIDTH/TYPE*	AADT
STATE SECONDARY	R URB LOCAL	NONE (UNDIV)	NONE	NOT NHS	00.000		1	201	0
					00.000 MD614	GOLDSBORO RD			
					00.030 MD190	RIVER RD			

ROUTE NUMBER: MD 650
INVENTORY DIRECTION: NORTH
ROUTE NAME: NEW HAMPSHIRE AVE

STATE SYSTEM	FUNCTIONAL CLASS	MEDIAN TYPE	ACCESS CONTROL	NHS	MILEPOINT	MILEPOINT DESCRIPTION	MARKED LANES	SURFACE WIDTH/TYPE*	AADT
STATE SECONDARY	U URB OPA	CURBED	NONE	NOT NHS	00.000		6	681	39,125
					00.000	PRINCE GEORGES CO/L			
					00.000	IN CORP LMTS TAKOMA PARK			
					00.000 MD410	EAST WEST HWY (PG CO)			
					00.000 MD410	ETHAN ALLEN AVE			
					00.000 MD650	NEW HAMPSHIRE AVE (PG CO) (BACK)			
					00.120	SPEED LIMIT 35 MPH			
					00.430 GV 3	SLIGO CREEK PKWY			
					00.450	STRUC #15013 SLIGO CREEK			
					01.040	OUT CORP LMTS TAKOMA PARK			
					01.040 MD193	UNIVERSITY BLVD			
					01.040	PRINCE GEORGES CO/L			
					01.040 MD650	NEW HAMPSHIRE AVE (PG CO) (AHEAD)			
					01.040	BEG X-REF W/ MD 650 (PG CO)			
	R		PARTIAL		02.350				37,425
					02.350	PRINCE GEORGES CO/L			
					02.350 CO1304	NORTHAMPTON DR			

*A,B = UNIMPROVED; C = GRADED & DRAINED; D,E = SOIL, GRAVEL, STONE; F,G = LOW TYPE BITUMINOUS
H,I = HIGH TYPE BITUMINOUS; J = CONCRETE; K = BRICK; L = BLOCK

STATE HIGHWAY ADMINISTRATION OF MARYLAND
HIGHWAY INFORMATION SERVICES DIVISION
DATA SUPPORT GROUP

STATE HIGHWAY LOCATION REFERENCE

COUNTY: MONTGOMERY

DISTRICT: 3

DATE: 12/31/05

ROUTE NUMBER: MD 650 CONTINUED

INVENTORY DIRECTION: NORTH

ROUTE NAME: NEW HAMPSHIRE AVE

STATE SYSTEM	FUNCTIONAL CLASS	MEDIAN TYPE	ACCESS CONTROL	NHS	MILEPOINT	MILEPOINT DESCRIPTION	MARKED LANES	SURFACE WIDTH/TYPE*	AADT
STATE SECONDARY	R URB OPA	CURBED	PARTIAL	NOT NHS	02.350 MD650	NEW HAMPSHIRE AVE (PG CO) (BACK)	6	681	37,425
					02.350	END X-REF W/ MD 650 (PG CO)			
					02.680				75,025
					02.680 CO4542	ADELPIII RD			
					02.760	SPEED LIMIT 40 MPH			
					03.010 RP495- 4	RAMP 4 FR MD 650 NB TO IS 495 EB			
					03.100		6	721	
					03.100 RP495- 6	RAMP 6 FR IS 495 EB TO MD 650 SB			
					03.160 RP495- 3	RAMP 3 FR IS 495 EB TO MD 650 NB			
					03.170 RP495- 5	RAMP 5 FR MD 650 SB TO IS 495 EB			
			NONE		03.230				64,025
					03.230 IS495	CAPITAL BELTWAY			
					03.230	STRUC #15138			
					03.230	EXIT #28			
					03.290 RP495- 2	RAMP 2 FR IS 495 WB TO MD 650 NB			
					03.290 RP495- 7	RAMP 7 FR IS 495 WB TO MD 650 SB			
					03.320		6	681	
					03.380 RP495- 8	RAMP 8 FR MD 650 SB TO IS 495 WB			
					03.460				60,725
					03.460 CO104	POWDER MILL RD			
					03.550	SPEED LIMIT 35 MPH			
					04.450		7	821	
					04.670		6	821	
					04.740		7	821	
					04.780		6	721	
					04.890				50,125
					04.890 CO109	LOCKWOOD DR			
					05.010		4	481	
					05.010 RP 29- 6	RAMP 6 FR US 29 EB TO MD 650 SB			
					05.020 RP 29- 4	RAMP 4 FR MD 650 NB TO US 29 EB			
					05.050	SPEED LIMIT 40 MPH			
					05.090 RP 29- 5	RAMP 5 FR MD 650 SB TO US 29 EB			
					05.120 RP 29- 3	RAMP 3 FR US 29 EB TO MD 650 NB			
					05.160				51,325
					05.160 US 29	COLUMBIA PIKE			

*A,B = UNIMPROVED; C = GRADED & DRAINED; D,E = SOIL, GRAVEL, STONE; F,G = LOW TYPE BITUMINOUS
H,I = HIGH TYPE BITUMINOUS; J = CONCRETE; K = BRICK; L = BLOCK

STATE HIGHWAY ADMINISTRATION OF MARYLAND
HIGHWAY INFORMATION SERVICES DIVISION
DATA SUPPORT GROUP

STATE HIGHWAY LOCATION REFERENCE

COUNTY: MONTGOMERY
DISTRICT: 3
DATE: 12/31/05

ROUTE NUMBER: MD 650 CONTINUED
INVENTORY DIRECTION: NORTH
ROUTE NAME: NEW HAMPSHIRE AVE

STATE SYSTEM	FUNCTIONAL CLASS	MEDIAN TYPE	ACCESS CONTROL	NHS	MILEPOINT	MILEPOINT DESCRIPTION	MARKED LANES	SURFACE WIDTH/TYPE*	AADT
STATE SECONDARY	R URB OPA	CURBED	NONE	NOT NHS	05.160	STRUC #15067	4	481	51,325
					05.180 RP 29- 7	RAMP 7 FR US 29 WB TO MD 650 SB			
					05.230 RP 29- 1	RAMP 1 FR MD 650 NB TO RAMP 8 (TO US 29)			
					05.280 RP 29- 8	RAMP 8 FR MD 650 SB TO US 29 WB			
					05.300 RP 29- 2	RAMP 2 FR US 29 WB TO MD 650 NB			
					05.320		6	681	
					05.770				47,725
					05.770 CO1109	TANLEY RD			
					05.840		6	761	
					07.530		6	721	41,025
					07.530 CO1659	RANDOLPH RD			
					07.530 CO 99	E RANDOLPH RD			
					07.680	SPEED LIMIT 35 MPH			
					07.810	SPEED LIMIT 45 MPH			
					07.880 CO 78	NOTLEY RD			
					08.400		5	601	
					08.630		4	601	
					08.690		4	481	
					08.930		4	721	
					08.970 CO161	GOOD HOPE RD			
					08.970 CO 76	BONIFANT RD			
					09.100		4	481	
					09.100	SPEED LIMIT 40 MPH			
					09.730 CO 72	NORWOOD RD			
		CENTER TLA (UNDIV)			09.980				16,075
		CURBED			09.980 CO 95	BRIGGS CHANEY RD			
					10.460				
					11.000				18,825
					11.000 MD198	SPENCERVILLE RD			
					11.000 CO7445	NORBECK RD			
		PAINTED			11.062				
		NONE (UNDIV)			11.130		3	361	
					11.470		2	241	
					11.540		2	201	

*A,B = UNIMPROVED; C = GRADED & DRAINED; D,E = SOIL, GRAVEL, STONE; F,G = LOW TYPE BITUMINOUS
H,I = HIGH TYPE BITUMINOUS; J = CONCRETE; K = BRICK; L = BLOCK

STATE HIGHWAY ADMINISTRATION OF MARYLAND
HIGHWAY INFORMATION SERVICES DIVISION
DATA SUPPORT GROUP

STATE HIGHWAY LOCATION REFERENCE

COUNTY: MONTGOMERY
DISTRICT: 3
DATE: 12/31/05

ROUTE NUMBER: MD 650 CONTINUED
INVENTORY DIRECTION: NORTH
ROUTE NAME: NEW HAMPSHIRE AVE

STATE SYSTEM	FUNCTIONAL CLASS	MEDIAN TYPE	ACCESS CONTROL	NHS	MILEPOINT	MILEPOINT DESCRIPTION	MARKED LANES	SURFACE WIDTH/TYPE*	AADT
STATE SECONDARY	R URB OPA	NONE (UNDIV)	NONE	NOT NHS	12.110 CO145	EDNOR RD	2	20I	18,825
					12.320		2	22I	
					12.570 CO 71	TUCKER LA			
					12.810	SPEED LIMIT 40 MPH			
					13.310	SPEED LIMIT 30 MPH			
					13.415		2	24I	
					13.450		2	27I	
					13.466		2	24I	
	RUR MAJ COLL				13.500		3	34I	8,425
					13.500 MD108	ASITON RD			
					13.610		2	20I	
					13.760	SPEED LIMIT 40 MPH			
					15.380	STRUC #15017 HAWLINGS RIVER			
					15.490		2	21I	
					15.730		2	25I	
					15.860 CO3937	GOLD MINE RD			
					16.470		2	20I	
					16.880 CO 57	BRIGHTON DAM RD			
					19.390		2	24I	
					19.473		2	20I	
					19.850				3,025
NAME: DAMASCUS RD					19.850 MD 97	GEORGIA AVE			
					20.170		2	24I	
					20.280		2	21I	
					20.390		2	24I	
	RUR MINOR COLL				20.500				
					20.500 CO 54	SUNDOWN RD			
					20.550		2	22I	
					20.933	SPEED LIMIT 40 MPH			
					21.220		2	21I	
					21.370		2	22I	
					24.600		2	21I	
					25.010	SPEED LIMIT 30 MPH			
					25.080 MD108	LAYTONSVILLE RD			

*A,B = UNIMPROVED; C = GRADED & DRAINED; D,E = SOIL, GRAVEL, STONE; F,G = LOW TYPE BITUMINOUS
H,I = HIGH TYPE BITUMINOUS; J = CONCRETE; K = BRICK; L = BLOCK

STATE HIGHWAY ADMINISTRATION OF MARYLAND
HIGHWAY INFORMATION SERVICES DIVISION
DATA SUPPORT GROUP

STATE HIGHWAY LOCATION REFERENCE

COUNTY: MONTGOMERY

DISTRICT: 3

DATE: 12/31/05

ROUTE NUMBER: MD 655
INVENTORY DIRECTION: NORTH
ROUTE NAME: OLD MD 28

STATE SYSTEM	FUNCTIONAL CLASS	MEDIAN TYPE	ACCESS CONTROL	NHS	MILEPOINT	MILEPOINT DESCRIPTION	MARKED LANES	SURFACE WIDTH/TYPE*	AADT
STATE SECONDARY	R URB LOCAL	NONE (UNDIV)	NONE	NOT NHS	00.000		2	181	1,875
					00.000 MD 28	NORBECK RD			
					00.025	SPEED LIMIT 25 MPH			
					00.560		2	251	
					00.560 MD115	MUNCASTER MILL RD			
					00.620	SPEED LIMIT 30 MPH			
					00.750		2	281	
					00.920		2	221	
		CENTER TLA (UNDIV)			01.160		2	241	
		PAINTED			01.283		2	221	
		NONE (UNDIV)			01.350				
					01.860	ROAD END			

ROUTE NUMBER: MD 655A
INVENTORY DIRECTION: NORTH
ROUTE NAME: NO NAME

STATE SYSTEM	FUNCTIONAL CLASS	MEDIAN TYPE	ACCESS CONTROL	NHS	MILEPOINT	MILEPOINT DESCRIPTION	MARKED LANES	SURFACE WIDTH/TYPE*	AADT
STATE SECONDARY	R URB LOCAL	NONE (UNDIV)	NONE	NOT NHS	00.000		2	261	1,038
					00.000 MD 28	NORBECK RD			
					00.120		2	221	
					00.210		1	201	
					00.250		1	151	
					00.520 MD 97	GEORGIA AVE			

ROUTE NUMBER: MD 655B
INVENTORY DIRECTION: EAST
ROUTE NAME: OLD MD 28

STATE SYSTEM	FUNCTIONAL CLASS	MEDIAN TYPE	ACCESS CONTROL	NHS	MILEPOINT	MILEPOINT DESCRIPTION	MARKED LANES	SURFACE WIDTH/TYPE*	AADT
STATE SECONDARY	R URB LOCAL	NONE (UNDIV)	NONE	NOT NHS	00.000		2	181	99
					00.000 MD 28	NORBECK RD			
					00.380 OP3667	CARROLTON RD			

*A,B = UNIMPROVED; C = GRADED & DRAINED; D,E = SOIL, GRAVEL, STONE; F,G = LOW TYPE BITUMINOUS
H,I = HIGH TYPE BITUMINOUS; J = CONCRETE; K = BRICK; L = BLOCK

STATE HIGHWAY ADMINISTRATION OF MARYLAND
HIGHWAY INFORMATION SERVICES DIVISION
DATA SUPPORT GROUP

STATE HIGHWAY LOCATION REFERENCE

COUNTY: MONTGOMERY
DISTRICT: 3
DATE: 12/31/05

ROUTE NUMBER: MD 655C
INVENTORY DIRECTION: EAST
ROUTE NAME: OLD MD 28

STATE SYSTEM	FUNCTIONAL CLASS	MEDIAN TYPE	ACCESS CONTROL	NHS	MILEPOINT	MILEPOINT DESCRIPTION	MARKED LANES	SURFACE WIDTH/TYPE*	AADT
STATE SECONDARY	R URB LOCAL	NONE (UNDIV)	NONE	NOT NHS	00.000		2	181	99
					00.000 MD 28	NORBECK RD			
					00.025	SPEED LIMIT 30 MPH			
					00.280 CO1338	WESTBURY RD			

ROUTE NUMBER: MD 655D
INVENTORY DIRECTION: EAST
ROUTE NAME: NO NAME

STATE SYSTEM	FUNCTIONAL CLASS	MEDIAN TYPE	ACCESS CONTROL	NHS	MILEPOINT	MILEPOINT DESCRIPTION	MARKED LANES	SURFACE WIDTH/TYPE*	AADT
STATE SECONDARY	R URB LOCAL	NONE (UNDIV)	NONE	NOT NHS	00.000		2	181	99
					00.000	CUL DE SAC			
					00.010	END STATE MAINTENANCE			
					00.010 CO4107	NO NAME (AHEAD)			
					00.010	BEG X-REF W/ CO 4107			
					00.270 CO4107	NO NAME (BACK)			
					00.270	BEGIN STATE MAINTENANCE			
					00.270	END X-REF W/ CO 4107			
					00.290	CUL DE SAC			

ROUTE NUMBER: MD 655E
INVENTORY DIRECTION: WEST
ROUTE NAME: NO NAME

STATE SYSTEM	FUNCTIONAL CLASS	MEDIAN TYPE	ACCESS CONTROL	NHS	MILEPOINT	MILEPOINT DESCRIPTION	MARKED LANES	SURFACE WIDTH/TYPE*	AADT
STATE SECONDARY	R URB LOCAL	NONE (UNDIV)	NONE	NOT NHS	00.000		2	181	99
					00.000 MD 28	NORBECK RD			
					00.020 CO3655	NO NAME (AHEAD)			

ROUTE NUMBER: MD 655F
INVENTORY DIRECTION: WEST
ROUTE NAME: NO NAME

STATE SYSTEM	FUNCTIONAL CLASS	MEDIAN TYPE	ACCESS CONTROL	NHS	MILEPOINT	MILEPOINT DESCRIPTION	MARKED LANES	SURFACE WIDTH/TYPE*	AADT
STATE SECONDARY	R URB LOCAL	NONE (UNDIV)	NONE	NOT NHS	00.000		2	181	99

*A,B = UNIMPROVED, C = GRADED & DRAINED; D,E = SOIL, GRAVEL, STONE; F,G = LOW TYPE BITUMINOUS
H,I = HIGH TYPE BITUMINOUS; J = CONCRETE; K = BRICK; L = BLOCK

STATE HIGHWAY ADMINISTRATION OF MARYLAND
HIGHWAY INFORMATION SERVICES DIVISION
DATA SUPPORT GROUP

STATE HIGHWAY LOCATION REFERENCE

COUNTY: MONTGOMERY
DISTRICT: 3
DATE: 12/31/05

ROUTE NUMBER: MD 655F CONTINUED
INVENTORY DIRECTION: WEST
ROUTE NAME: NO NAME

STATE SYSTEM	FUNCTIONAL CLASS	MEDIAN TYPE	ACCESS CONTROL	NIIS	MILEPOINT	MILEPOINT DESCRIPTION	MARKED LANES	SURFACE WIDTH/TYPE*	AADT
STATE SECONDARY	R URB LOCAL	NONE (UNDIV)	NONE	NOT NHS	00.000 MD 28	NORBECK RD	2	181	99
					00.010 CO5416	NO NAME (AHEAD)			

ROUTE NUMBER: MD 655G
INVENTORY DIRECTION: EAST
ROUTE NAME: NO NAME

STATE SYSTEM	FUNCTIONAL CLASS	MEDIAN TYPE	ACCESS CONTROL	NHS	MILEPOINT	MILEPOINT DESCRIPTION	MARKED LANES	SURFACE WIDTH/TYPE*	AADT
STATE SECONDARY	R URB LOCAL	NONE (UNDIV)	NONE	NOT NIIS	00.000		2	181	99
					00.000 MD 28	NORBECK RD			
					00.010 CO3390	NO NAME (AHEAD)			

ROUTE NUMBER: MD 655II
INVENTORY DIRECTION: EAST
ROUTE NAME: NO NAME

STATE SYSTEM	FUNCTIONAL CLASS	MEDIAN TYPE	ACCESS CONTROL	NIIS	MILEPOINT	MILEPOINT DESCRIPTION	MARKED LANES	SURFACE WIDTH/TYPE*	AADT
STATE SECONDARY	R URB LOCAL	NONE (UNDIV)	NONE	NOT NHS	00.000		2	181	99
					00.000 MD 28	NORBECK RD			
					00.010 CO5417	NO NAME (AHEAD)			

ROUTE NUMBER: MD 660
INVENTORY DIRECTION: NORTH
ROUTE NAME: DODGE ST

STATE SYSTEM	FUNCTIONAL CLASS	MEDIAN TYPE	ACCESS CONTROL	NIIS	MILEPOINT	MILEPOINT DESCRIPTION	MARKED LANES	SURFACE WIDTH/TYPE*	AADT
STATE SECONDARY	U URB LOCAL	NONE (UNDIV)	NONE	NOT NIIS	00.000		3	361	3,475
					00.000 MU2560	RICHARD MONTGOMERY DR (BACK)			
					00.000 MD355	ROCKVILLE PIKE			
					00.050 MD 28	VEIRS MILL RD			

ROUTE NUMBER: MD 787
INVENTORY DIRECTION: NORTH
ROUTE NAME: FLOWER AVE

STATE SYSTEM	FUNCTIONAL CLASS	MEDIAN TYPE	ACCESS CONTROL	NHS	MILEPOINT	MILEPOINT DESCRIPTION	MARKED LANES	SURFACE WIDTH/TYPE*	AADT
--------------	------------------	-------------	----------------	-----	-----------	-----------------------	--------------	---------------------	------

*A,B = UNIMPROVED; C = GRADED & DRAINED; D,E = SOIL, GRAVEL, STONE; F,G = LOW TYPE BITUMINOUS
H,I = HIGH TYPE BITUMINOUS; J = CONCRETE; K = BRICK; L = BLOCK

STATE HIGHWAY ADMINISTRATION OF MARYLAND
HIGHWAY INFORMATION SERVICES DIVISION
DATA SUPPORT GROUP

PAGE: 91

STATE HIGHWAY LOCATION REFERENCE

COUNTY: MONTGOMERY
DISTRICT: 3
DATE: 12/31/05

ROUTE NUMBER: MD 787 CONTINUED
INVENTORY DIRECTION: NORTH
ROUTE NAME: FLOWER AVE

STATE SYSTEM	FUNCTIONAL CLASS	MEDIAN TYPE	ACCESS CONTROL	NHS	MILEPOINT	MILEPOINT DESCRIPTION	MARKED LANES	SURFACE WIDTH/TYPE*	AADT
STATE SECONDARY	U URB COLL	NONE (UNDIV)	NONE	NOT NHS	00.000		2	291	6,375
					00.000 MU460	FLOWER AVE (BACK)			
					00.000 MD195	CARROLL AVE			
					00.040	SPEED LIMIT 25 MPH			
					00.050		2	281	
					00.180		2	301	
					00.480		2	351	9,175
					00.480 CO732	HOUSTON AVE			
					00.860		2	281	
					00.990 MD320	PINEY BRANCH RD			
					00.990	OUT CORP LMTS TAKOMA PARK			
					00.990 CO913	FLOWER AVE (AHEAD)			

ROUTE NUMBER: MD 899
INVENTORY DIRECTION: EAST
ROUTE NAME: AMERICAN WAY

STATE SYSTEM	FUNCTIONAL CLASS	MEDIAN TYPE	ACCESS CONTROL	NHS	MILEPOINT	MILEPOINT DESCRIPTION	MARKED LANES	SURFACE WIDTH/TYPE*	AADT
STATE SECONDARY	R URB LOCAL	NONE (UNDIV)	NONE	NOT NHS	00.000		2	20H	199
					00.000 CO4133	CHERRY GROVE DR			
					00.030		2	16H	
					00.170	ROAD END			

ROUTE NUMBER: MD 899A
INVENTORY DIRECTION: EAST
ROUTE NAME: AMERICAN WAY

STATE SYSTEM	FUNCTIONAL CLASS	MEDIAN TYPE	ACCESS CONTROL	NHS	MILEPOINT	MILEPOINT DESCRIPTION	MARKED LANES	SURFACE WIDTH/TYPE*	AADT
STATE SECONDARY	R URB LOCAL	NONE (UNDIV)	NONE	NOT NHS	00.000		2	20H	199
					00.000	ROAD END			
					00.070		2	301	
					00.090 MD 28	DARNESTOWN RD			

*A,B = UNIMPROVED; C = GRADED & DRAINED; D,E = SOIL, GRAVEL, STONE; F,G = LOW TYPE BITUMINOUS
H,I = HIGH TYPE BITUMINOUS; J = CONCRETE; K = BRICK; L = BLOCK

STATE HIGHWAY ADMINISTRATION OF MARYLAND
HIGHWAY INFORMATION SERVICES DIVISION
DATA SUPPORT GROUP

STATE HIGHWAY LOCATION REFERENCE

COUNTY: MONTGOMERY
DISTRICT: 3
DATE: 12/31/05

ROUTE NUMBER: MD 911
INVENTORY DIRECTION: NORTH
ROUTE NAME: FIRST ST

STATE SYSTEM	FUNCTIONAL CLASS	MEDIAN TYPE	ACCESS CONTROL	NHS	MILEPOINT	MILEPOINT DESCRIPTION	MARKED LANES	SURFACE WIDTH/TYPE*	AADT
STATE SECONDARY	U URB OPA	CURBED	NONE	NOT NHS	00.000		4	541	24,875
					00.000 MU2593	WOOTTON PKWY			
					00.000 MD355	ROCKVILLE PIKE			
					00.050	SPEED LIMIT 35 MPH			
					00.070	STRUC #15163			
					00.070	R/R METRO			
					00.210 MD 28	FIRST ST			
					00.210 MD586	VEIRS MILL RD			

ROUTE NUMBER: MD 927
INVENTORY DIRECTION: EAST
ROUTE NAME: MONTROSE RD

STATE SYSTEM	FUNCTIONAL CLASS	MEDIAN TYPE	ACCESS CONTROL	NHS	MILEPOINT	MILEPOINT DESCRIPTION	MARKED LANES	SURFACE WIDTH/TYPE*	AADT
STATE SECONDARY	R URB MINOR ART	CURBED	NONE	NOT NHS	01.200		4	441	9,075
					01.200 CO144	MONTROSE RD (BACK)			
					01.200 RP270- 8	RAMP 8 FR IS 270 SB TO MD 927 WB			
					01.300 RP270- 7	RAMP 7 FR MD 927 WB TO IS 270 SB			
					01.330 RP270- 5	RAMP 5 FR IS 270 SB TO MD 927 EB			
	URB OPA				01.380				63,450
					01.380 IS270	EISENHOWER MEMORIAL HWY			
					01.380	STRUC #15068			
					01.380	EXIT #4			
					01.420 RP270- 1	RAMP 1 FR IS 270 NB TO MD 927 WB			
					01.450 RP270- 3	RAMP 3 FR MD 927 EB TO IS 270 NB			
					01.510 RP270-10	RAMP 10 FR RAMP 4 TO TOWER OAKS BLVD			
					01.510	STRUC #15170			
					01.540		4	481	
					01.560 RP270- 2	RAMP 2 FR MD 927 WB TO IS 270 NB			
					01.650 MU2934	TOWER OAKS BLVD			
					01.650 CO144	MONTROSE RD (AHEAD)			

*A,B = UNIMPROVED; C = GRADED & DRAINED; D,E = SOIL, GRAVEL, STONE; F,G = LOW TYPE BITUMINOUS
H,I = HIGH TYPE BITUMINOUS; J = CONCRETE; K = BRICK; L = BLOCK

STATE HIGHWAY ADMINISTRATION OF MARYLAND
HIGHWAY INFORMATION SERVICES DIVISION
DATA SUPPORT GROUP

STATE HIGHWAY LOCATION REFERENCE

COUNTY: MONTGOMERY
DISTRICT: 3
DATE: 12/31/05

ROUTE NUMBER: MD 928
INVENTORY DIRECTION: NORTH
ROUTE NAME: NO NAME

STATE SYSTEM	FUNCTIONAL CLASS	MEDIAN TYPE	ACCESS CONTROL	NHS	MILEPOINT	MILEPOINT DESCRIPTION	MARKED LANES	SURFACE WIDTH/TYPE*	AADT
STATE SECONDARY	R URB LOCAL	NONE (UNDIV)	NONE	NOT NHS	00.000		2	241	0
					00.000 MD 28	NORBECK RD			
					00.123		2	121	
					00.190 MD 28	NORBECK RD			

ROUTE NUMBER: MD 929A
INVENTORY DIRECTION: EAST
ROUTE NAME: E RANDOLPH RD

STATE SYSTEM	FUNCTIONAL CLASS	MEDIAN TYPE	ACCESS CONTROL	NHS	MILEPOINT	MILEPOINT DESCRIPTION	MARKED LANES	SURFACE WIDTH/TYPE*	AADT
STATE SECONDARY	R URB OPA	NONE (UNDIV)	NONE	NOT NHS	02.190		4	481	33,850
		PAINTED			02.190 CO 99	E RANDOLPH RD (BACK)			
		CURBED			02.200				
					02.253				
					02.330 MD929C	OLD COLUMBIA PIKE			
					02.470 RP 29- 6	RAMP 6 FR E RANDOLPH EB TO US 29 SB			
					02.470 RP 29- 8	RAMP 8 FR US 29 SB TO E RANDOLPH RD WB			
		PAINTED			02.480		4	601	
					02.480 RP 29- 5	RAMP 5 FR RAMP 8 (US29SB) TO RANDOLPH RD			
					02.480 RP 29- 7	RAMP 7 FR RANDOLPH RD TO RAMP 6(TO US29)			
					02.500 US 29	COLUMBIA PIKE			
					02.500 MD929B	CHERRY HILL RD (AHEAD)			
					02.500	STRUC #150180			

ROUTE NUMBER: MD 929B
INVENTORY DIRECTION: SOUTH
ROUTE NAME: CHERRY HILL RD

STATE SYSTEM	FUNCTIONAL CLASS	MEDIAN TYPE	ACCESS CONTROL	NHS	MILEPOINT	MILEPOINT DESCRIPTION	MARKED LANES	SURFACE WIDTH/TYPE*	AADT
STATE SECONDARY	R URB MINOR ART	PAINTED	NONE	NOT NHS	00.000		4	481	32,125
					00.000 US 29	COLUMBIA PIKE			
					00.000 MD929A	E RANDOLPH RD (BACK)			
					00.000	STRUC # 15180			

*A,B = UNIMPROVED; C = GRADED & DRAINED; D,E = SOIL, GRAVEL, STONE; F,G = LOW TYPE BITUMINOUS
H,I = HIGH TYPE BITUMINOUS; J = CONCRETE; K = BRICK; L = BLOCK

STATE HIGHWAY ADMINISTRATION OF MARYLAND
HIGHWAY INFORMATION SERVICES DIVISION
DATA SUPPORT GROUP

STATE HIGHWAY LOCATION REFERENCE

COUNTY: MONTGOMERY
DISTRICT: 3
DATE: 12/31/05

ROUTE NUMBER: MD 929B CONTINUED
INVENTORY DIRECTION: SOUTH
ROUTE NAME: CHERRY HILL RD

STATE SYSTEM	FUNCTIONAL CLASS	MEDIAN TYPE	ACCESS CONTROL	NHS	MILEPOINT	MILEPOINT DESCRIPTION	MARKED LANES	SURFACE WIDTH/TYPE*	AADT
STATE SECONDARY	R URB MINOR ART	PAINTED	NONE	NOT NHS	00.015 RP 29- 1	RAMP 1 FR RAMP 4 (US29) TO CHERRY HILL RD	4	481	32,125
					00.015 RP 29- 3	RAMP 3 FR CHERRY HILL RD EB TO RAMP 2			
		CURBED			00.020 RP 29- 4	RAMP 4 FR US 29 NB TO CHERRY HILL RD EB			
					00.025				
					00.035 RP 29- 2	RAMP 2 FR CHERRY HILL RD WB TO US 29 NB			
		PAINTED			00.110 MD929D	PROSPERITY DR			
					00.225				
					00.240	SPEED LIMIT 40 MPH			
					00.250 CO4359	CHERRY HILL RD (AHEAD)			

ROUTE NUMBER: MD 929C
INVENTORY DIRECTION: NORTH
ROUTE NAME: OLD COLUMBIA PIKE

STATE SYSTEM	FUNCTIONAL CLASS	MEDIAN TYPE	ACCESS CONTROL	NHS	MILEPOINT	MILEPOINT DESCRIPTION	MARKED LANES	SURFACE WIDTH/TYPE*	AADT
STATE SECONDARY	R URB COLL	NONE (UNDIV)	NONE	NOT NHS	00.560		3	401	5,800
					00.560 CO4552	OLD COLUMBIA PIKE (BACK)			
					00.650		2	321	11,350
					00.650 MD929A	E RANDOLPH RD			
					00.728		2	361	
					00.740 CO4552	OLD COLUMBIA PIKE (AHEAD)			

ROUTE NUMBER: MD 929D
INVENTORY DIRECTION: SOUTH
ROUTE NAME: PROSPERITY DR

STATE SYSTEM	FUNCTIONAL CLASS	MEDIAN TYPE	ACCESS CONTROL	NHS	MILEPOINT	MILEPOINT DESCRIPTION	MARKED LANES	SURFACE WIDTH/TYPE*	AADT
STATE SECONDARY	R URB LOCAL	NONE (UNDIV)	NONE	NOT NHS	00.000		3	481	99
					00.000 MD929B	CHERRY HILL RD			
					00.047 CO6022	PROSPERITY DR (AHEAD)			

*A,B = UNIMPROVED; C = GRADED & DRAINED; D,E = SOIL, GRAVEL, STONE; F,G = LOW TYPE BITUMINOUS
H,I = HIGH TYPE BITUMINOUS; J = CONCRETE; K = BRICK; L = BLOCK

STATE HIGHWAY ADMINISTRATION OF MARYLAND
HIGHWAY INFORMATION SERVICES DIVISION
DATA SUPPORT GROUP

STATE HIGHWAY LOCATION REFERENCE

COUNTY: MONTGOMERY
DISTRICT: 3
DATE: 12/31/05

ROUTE NUMBER: MD 929E
INVENTORY DIRECTION: NORTH
ROUTE NAME: GRACEFIELD RD

STATE SYSTEM	FUNCTIONAL CLASS	MEDIAN TYPE	ACCESS CONTROL	NHIS	MILEPOINT	MILEPOINT DESCRIPTION	MARKED LANES	SURFACE WIDTH/TYPE*	AADT
STATE SECONDARY	R URB LOCAL	NONE (UNDIV)	NONE	NOT NHIS	01.050		2	14G	99
					01.050 CO5242	GRACEFIELD RD (BACK)			
					01.085	ROAD END			

ROUTE NUMBER: MD 929F
INVENTORY DIRECTION: WEST
ROUTE NAME: DUSTIN RD

STATE SYSTEM	FUNCTIONAL CLASS	MEDIAN TYPE	ACCESS CONTROL	NHS	MILEPOINT	MILEPOINT DESCRIPTION	MARKED LANES	SURFACE WIDTH/TYPE*	AADT
STATE SECONDARY	R URB LOCAL	PAINTED	NONE	NOT NHIS	00.640		2	24I	999
					00.640 CO 87	DUSTIN RD (BACK)			
					00.650 RP 29- 2	RAMP 2 FR DUSTIN RD TO US 29 NB			
					00.680	STRUC #15185			
					00.680 US 29	COLUMBIA PIKE			
		CURBED ROUNDBOUT			00.695				
					00.710		2	28I	
					00.722 US 29A	COLUMBIA PIKE			
					00.722 RP 29- 8	RAMP 8 FR US 29 SB TO DUSTIN RD			
					00.722	ROUNDBOUT			
					00.740 CO 87	DUSTIN RD (AHEAD)			

ROUTE NUMBER: US 29
INVENTORY DIRECTION: NORTH
ROUTE NAME: GEORGIA AVE

STATE SYSTEM	FUNCTIONAL CLASS	MEDIAN TYPE	ACCESS CONTROL	NHS	MILEPOINT	MILEPOINT DESCRIPTION	MARKED LANES	SURFACE WIDTH/TYPE*	AADT
STATE SECONDARY	R URB OPA	NONE (UNDIV)	NONE	NHIS	00.000		6	67I	37,350
					00.000	WASH DC LINE			
					00.000	NW EASTERN AVE (DC MAINT)			
					00.000 CO7067	BLAIR RD			
					00.015	SPEED LIMIT 30 MPH			
					00.117				
		CENTER TLA (UNDIV)			00.130				
		CURBED			00.180		6	72I	
					00.180 MD410	BURLINGTON AVE			50,850

*A,B = UNIMPROVED; C = GRADED & DRAINED; D,E = SOIL, GRAVEL, STONE; F,G = LOW TYPE BITUMINOUS
H,I = HIGH TYPE BITUMINOUS; J = CONCRETE; K = BRICK; L = BLOCK

STATE HIGHWAY ADMINISTRATION OF MARYLAND
HIGHWAY INFORMATION SERVICES DIVISION
DATA SUPPORT GROUP

STATE HIGHWAY LOCATION REFERENCE

COUNTY: MONTGOMERY
DISTRICT: 3
DATE: 12/31/05

ROUTE NUMBER: US 29 CONTINUED
INVENTORY DIRECTION: NORTH
ROUTE NAME: GEORGIA AVE

STATE SYSTEM	FUNCTIONAL CLASS	MEDIAN TYPE	ACCESS CONTROL	NHS	MILEPOINT	MILEPOINT DESCRIPTION	MARKED LANES	SURFACE WIDTH/TYPE*	AADT
STATE SECONDARY	R URB OPA	CURBED	NONE	NIIS	00.330	STRUC #15078	6	721	50,850
					00.330	R/R #CSX 140 480 Y			
					00.390 CO4592	SLIGO AVE			
					00.670 CO668	WAYNE AVE			
STATE PRIMARY		NONE (UNDIV)			00.820		7	721	33,750
NAME: COLESVILLE RD					00.820 MD384	COLESVILLE RD			
					00.820 MD 97	GEORGIA AVE			
					00.880		6	621	
					00.930 CO629	FENTON ST			
					01.040 CO598	SPRING ST			
					01.077	SPEED LIMIT 35 MPH			
					01.510				54,650
					01.510 CO7074	DALE DR			
					01.660		6	721	
					01.710	STRUC #15010 SLIGO CREEK			
		CURBED	PARTIAL		01.740		6	681	
					01.740 GV 7	SLIGO CREEK PKWY			
					01.750	SPEED LIMIT 40 MPH			
					01.850 CO7075	FRANKLIN AVE			
					02.260 RP495- 6	RAMP 6 FR IS 495 EB TO US 29 SB			
					02.260 RP495- 4	RAMP 4 FR US 29 NB TO IS 495 EB			
					02.340 RP495- 3	RAMP 3 FR IS 495 EB TO US 29 NB			
					02.380		7	781	54,350
					02.380 IS495	CAPITAL BELTWAY			
					02.380	STRUC #15135			
					02.380	EXIT #30			
					02.420 RP495- 7	RAMP 7 FR IS 495 WB TO US 29 SB			
					02.460 RP495- 1	RAMP 1 FR US 29 NB TO IS 495 WB			
					02.470 RP495- 8	RAMP 8 FR US 29 SB TO IS 495 WB			
				NONE	02.700		8	881	60,150
					02.720 MD193	UNIVERSITY BLVD E			
					02.740		7	801	
					02.850		6	681	
NAME: COLUMBIA PIKE					03.540	STRUC #15009 NORTHWEST BRANCH			
					03.880				56,550

*A,B = UNIMPROVED; C = GRADED & DRAINED; D,E = SOIL, GRAVEL, STONE; F,G = LOW TYPE BITUMINOUS
H,I = HIGH TYPE BITUMINOUS; J = CONCRETE; K = BRICK; L = BLOCK

STATE HIGHWAY ADMINISTRATION OF MARYLAND
HIGHWAY INFORMATION SERVICES DIVISION
DATA SUPPORT GROUP

STATE HIGHWAY LOCATION REFERENCE

COUNTY: MONTGOMERY
DISTRICT: 3
DATE: 12/31/05

ROUTE NUMBER: US 29 CONTINUED
INVENTORY DIRECTION: NORTH
ROUTE NAME: COLUMBIA PIKE

STATE SYSTEM	FUNCTIONAL CLASS	MEDIAN TYPE	ACCESS CONTROL	NIIS	MILEPOINT	MILEPOINT DESCRIPTION	MARKED LANES	SURFACE WIDTH/TYPE*	AADT
STATE PRIMARY	R URB OPA	CURBED	NONE	NHS	03.880 CO109	LOCKWOOD DR	6	68I	56,550
			PARTIAL		04.130	SPEED LIMIT 45 MPH			
					04.150				
					04.600		5	58I	
					04.620		5	60I	
					04.620 RP 29- 6	RAMP 6 FR US 29 EB TO MD 650 SB			
					04.650 RP 29- 8	RAMP 8 FR MD 650 SB TO US 29 WB			
					04.700 RP 29- 5	RAMP 5 FR MD 650 SB TO US 29 EB			
					04.720				
					04.720 RP 29- 7	RAMP 7 FR US 29 WB TO MD 650 SB	5	63I	
	URB FRWY EXPWY				04.760				58,150
					04.760 MD650	NEW HAMPSHIRE AVE			
					04.760	STRUC #15067			
					04.800				
					04.800 RP 29- 3	RAMP 3 FR US 29 EB TO MD 650 NB			
					04.910 RP 29- 4	RAMP 4 FR MD 650 NB TO US 29 EB			
					04.930		6	72I	
					04.930 RP 29- 2	RAMP 2 FR US 29 WB TO MD 650 NB			
					05.110				59,150
					05.110 CO112	STEWART LA			
					05.200		7	84I	
		UNPROTECTED			05.265		6	72I	
					05.265	SPEED LIMIT 50 MPH			
					05.630	STRUC #15076 PAINT BRANCH			
		POSITIVE BARRIER			06.510				
					06.588 RP 29- 6	RAMP 6 FR E RANDOLPH EB TO US 29 SB			
					06.660 RP 29- 4	RAMP 4 FR US 29 NB TO CHERRY HILL RD EB			
					06.850				52,875
					06.850 MD929A	E RANDOLPH RD			
					06.850 MD929B	CHERRY HILL RD			
					06.850	STRUC #15180			
					06.950	SPEED LIMIT 55 MPH			
					07.020 RP 29- 2	RAMP 2 FR CHERRY HILL RD WB TO US 29 NB			

*A,B = UNIMPROVED; C = GRADED & DRAINED; D,E = SOIL, GRAVEL, STONE; F,G = LOW TYPE BITUMINOUS
H,I = HIGH TYPE BITUMINOUS; J = CONCRETE; K = BRICK; L = BLOCK

STATE HIGHWAY ADMINISTRATION OF MARYLAND
HIGHWAY INFORMATION SERVICES DIVISION
DATA SUPPORT GROUP

STATE HIGHWAY LOCATION REFERENCE

COUNTY: MONTGOMERY
DISTRICT: 3
DATE: 12/31/05

ROUTE NUMBER: US 29 CONTINUED
INVENTORY DIRECTION: NORTH
ROUTE NAME: COLUMBIA PIKE

STATE SYSTEM	FUNCTIONAL CLASS	MEDIAN TYPE	ACCESS CONTROL	NHS	MILEPOINT	MILEPOINT DESCRIPTION	MARKED LANES	SURFACE WIDTH/TYPE*	AADT
STATE PRIMARY	R URB FRWY EXPWY	POSITIVE BARRIER	PARTIAL	NHS	07.096 RP 29- 8	RAMP 8 FR US 29 SB TO E RANDOLPH RD	6	721	52,875
		UNPROTECTED			07.135	WB			
					07.250 CO101	MUSGROVE RD			
					07.470	ATR STATION #0048 (CABINET NB/L)			
					07.680				54,775
					07.680 CO 98	FAIRLAND RD			
					08.460				52,050
					08.460 CO 95	BRIGGS CHANEY RD			
					09.510 CO 93	GREENCASTLE RD			
		POSITIVE BARRIER			09.799				
					09.890 RP 29- 4	RAMP 4 FR US 29 NB TO BLACKBURN RD			
					10.275		4	481	
					10.330 RP 29- 6	RAMP 6 FR MD 198 EB TO US 29 SB			
					10.361	SPEED LIMIT 55 MPH			
					10.509 RP 29- 4	RAMP 4 FR US 29 NB TO MD 198 EB			
					10.720				40,025
					10.720 MD198	SANDY SPRING RD			
					10.720	STRUC #15183			
					10.815 RP 29- 9	RAMP 9 FR PARK & RIDE TO US 29 SB			
					11.020 RP 29- 8	RAMP 8 FR US 29 SB TO PARK & RIDE			
					11.020 RP 29- 2	RAMP 2 FR MD 198 WB TO US 29 NB			
					11.215		4	541	
					11.350		4	481	
					11.480	STRUC #15185			
					11.480 MD929F	DUSTIN RD			
					11.710 RP 29- 8	RAMP 8 FR US 29 SB TO DUSTIN RD			
					11.804 RP 29- 2	RAMP 2 FR DUSTIN RD TO US 29 NB			
					12.249	STRUC #15034 PATUXENT RIVER			
					12.249	HOWARD CO/L			

*A,B = UNIMPROVED; C = GRADED & DRAINED; D,E = SOIL, GRAVEL, STONE; F,G = LOW TYPE BITUMINOUS
H,I = HIGH TYPE BITUMINOUS; J = CONCRETE; K = BRICK; L = BLOCK

STATE HIGHWAY ADMINISTRATION OF MARYLAND
HIGHWAY INFORMATION SERVICES DIVISION
DATA SUPPORT GROUP

STATE HIGHWAY LOCATION REFERENCE

COUNTY: MONTGOMERY

DISTRICT: 3

DATE: 12/31/05

ROUTE NUMBER: US 29A
INVENTORY DIRECTION: NORTH
ROUTE NAME: COLUMBIA PIKE

STATE SYSTEM	FUNCTIONAL CLASS	MEDIAN TYPE	ACCESS CONTROL	NHS	MILEPOINT	MILEPOINT DESCRIPTION	MARKED LANES	SURFACE WIDTH/TYPE*	AADT
STATE SECONDARY	R URB MINOR ART	CURBED	NONE	NOT NHS	00.000		5	601	9,999
					00.000 MD198	SANDY SPRING RD			
					00.000 RP 29- 6	RAMP 6 FR MD 198 EB TO US 29 SB			
		UNPROTECTED			00.110		6	721	
					00.242	SPEED LIMIT 55 MPH			
		CURBED			00.280				
					00.340		4	481	
		UNPROTECTED			00.430				
					00.770		3	441	
					00.835		3	401	
					00.850		3	381	
					00.877		2	241	
		CURBED			00.895				
					00.920 MD929F	DUSTIN RD			
					00.920 RP 29- 8	RAMP 8 FR US 29 SB TO DUSTIN RD			

*A,B = UNIMPROVED; C = GRADED & DRAINED; D,E = SOIL, GRAVEL, STONE; F,G = LOW TYPE BITUMINOUS
H,I = HIGH TYPE BITUMINOUS; J = CONCRETE; K = BRICK; L = BLOCK





2005

Calendar Year

HIGHWAY LOCATION REFERENCE

Data as of December 31, 2005

**PRINCE GEORGE'S
COUNTY**

SHA DISTRICT #3

PG





PREPARED BY THE
 Maryland Department of Transportation
 STATE HIGHWAY ADMINISTRATION
 HIGHWAY INFORMATION SERVICES DIVISION



STATEWIDE GRID MAP KEY

E-11	E-12
F-11	F-12
G-11	G-12
H-11	H-12
I-12	


SEE ENLARGEMENT #1:
 NORTH PRINCE GEORGES

SEE ENLARGEMENT #2:
 SOUTH PRINCE GEORGES

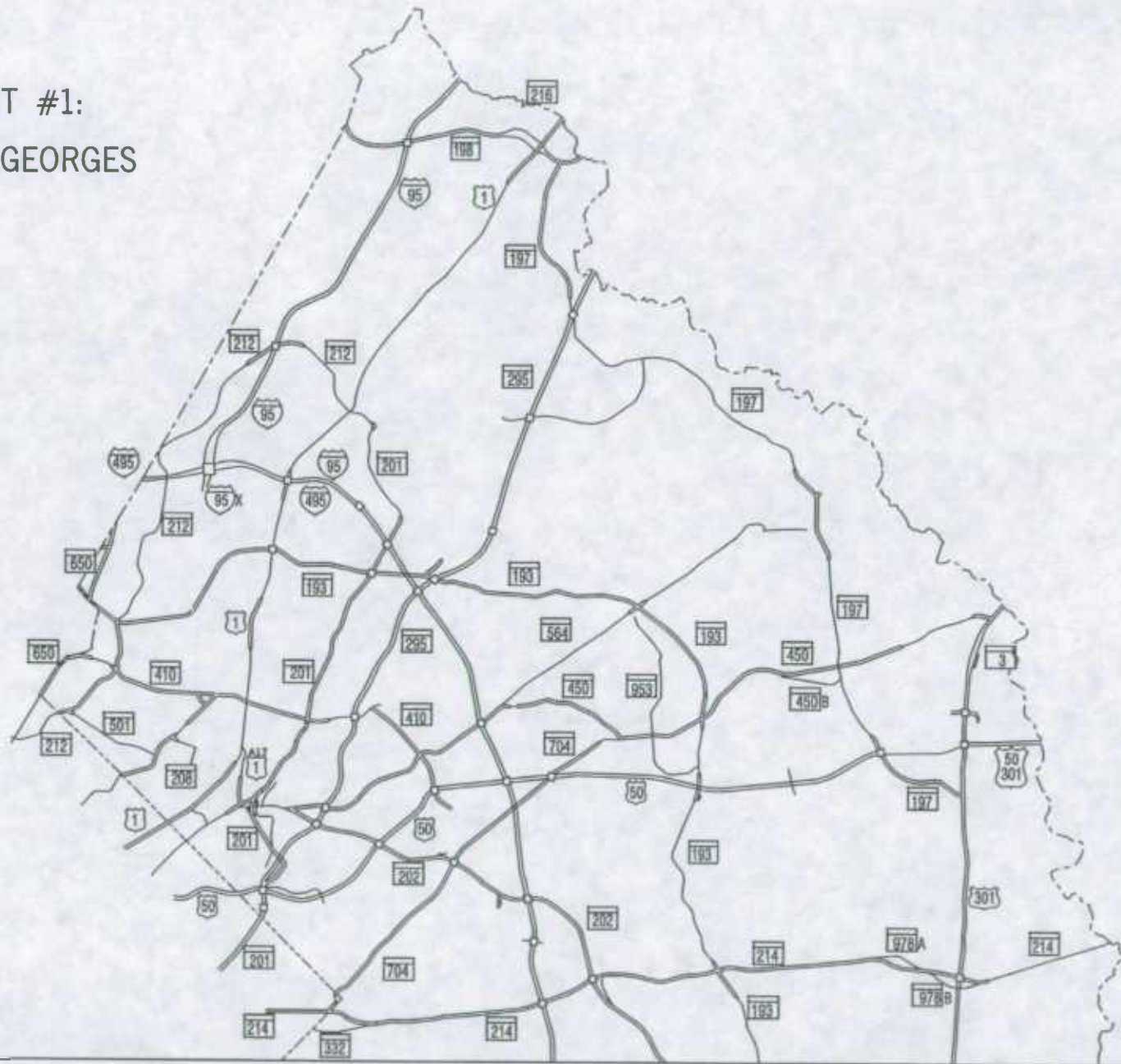
- LEGEND
- Multi Lane Divided Highway
 - INTERCHANGE
 - Undivided Highway


This map is intended for use as a reference only.
 For more detailed maps, please contact:
 Kevin Powers of the
 Highway Information Services Division at,
 410-545-5518 or
 by email to kpowers@sha.state.md.us

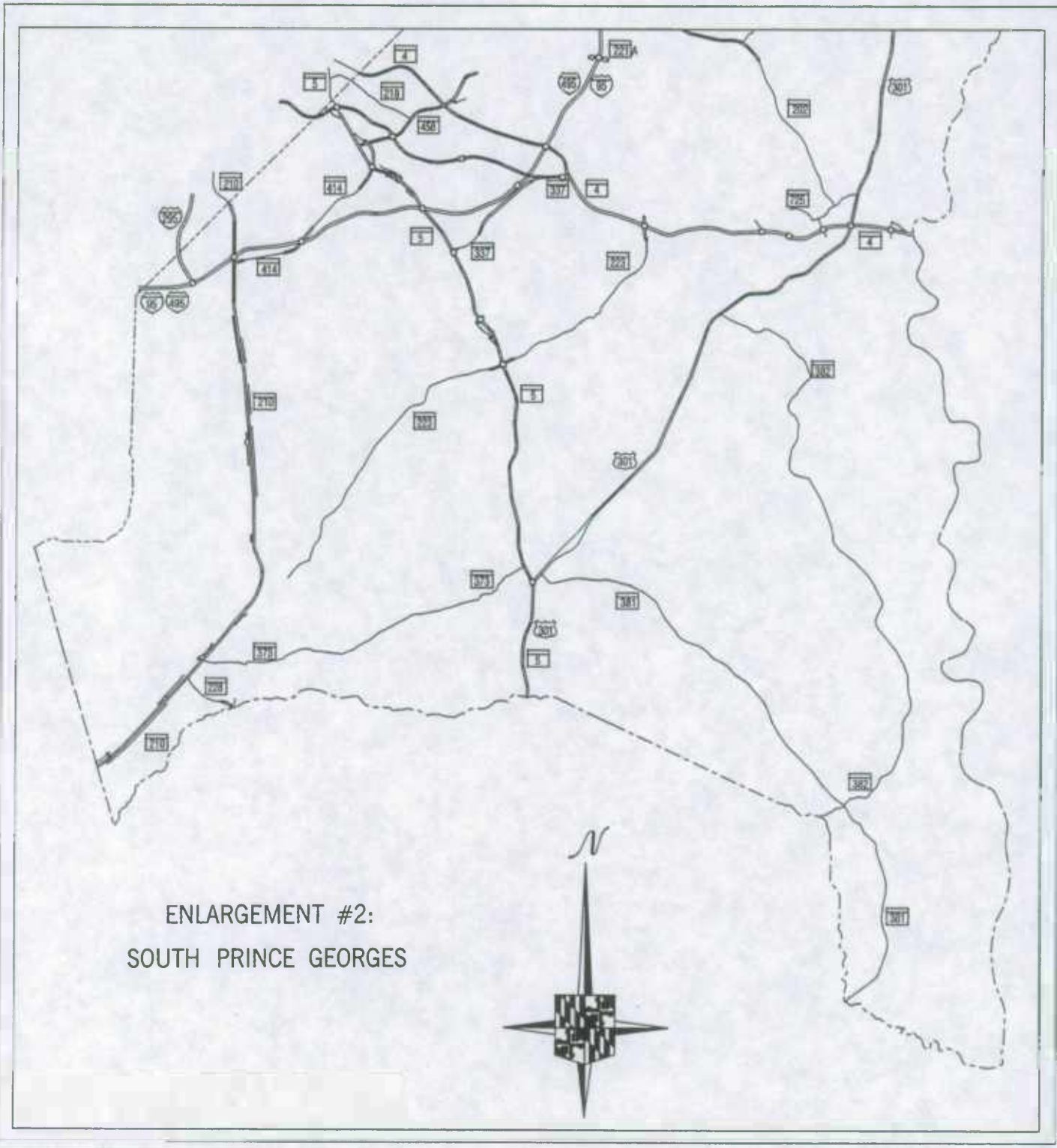
PRINCE GEORGES COUNTY




ENLARGEMENT #1:
NORTH PRINCE GEORGES







ENLARGEMENT #2:
SOUTH PRINCE GEORGES



ROUTE ALERT LIST

PRINCE GEORGE'S COUNTY

State roads in this county were re-inventoried. Check all routes for possible minor mileage changes.

IS 95, Exit 25, Ramp 9 - This ramp has been removed.

US 1 couplets created north of Cherry La to Howard County line.

MD 198 couplets created from US 1 to Ninth St in Laurel.

MD 200-UL, Intercounty Connector, proposed road from the Montgomery County line to US 1.

MD 210-T, Service Rd, has been shortened from 0.34 to 0.233 miles due to a gate.

MD 450, Annapolis Road, has been relocated/reconstructed under contract #PG9005571 from MP 8.79 (MD 193) to MP 12.671 (Superior Lane, Bowie). The total length of the road has changed from 14.57 to 14.356 miles.

MD 450-B - from MD 450 to a road end, 0.69 miles, is an old section of MD 450 relocated.


MD 450-C - from MD 450-B to a road end, 0.032 miles, was newly constructed under contract #PG9005571.

MD 450-E, Grenville La - from MD 450-B to Gullivers Trail(Bowie), 0.13 miles, was MU 871(Bowie); Reconstructed under contract #PG9005571.

MD 450-F - from MD 450 to a road end, 0.072 miles, was newly constructed under contract #PG9005571.

MD 704-A has been scarified.


MD 977-H, Prospect St, has been shortened from 0.19 to 0.026 miles due to a gate.



MARYLAND STATE HIGHWAY ADMINISTRATION
HIGHWAY INFORMATION SERVICES DIVISION
STATE MAINTAINED HIGHWAYS ON THE NATIONAL HIGHWAY SYSTEM
AS OF DECEMBER 31, 2005

COUNTY: PRINCE GEORGE'S

ROUTE	MAINLINE	BEG DESCRIPTION	END DESCRIPTION	NHS TYPE
IS 95	MAINLINE	0.000 VIRGINIA ST/L	34.100 HOWARD CO/L	NHS SYSTEM
IS 95X	MAINLINE	0.000 ENT PARK & RIDE	0.960 IS 95 NO NAME	NHS SYSTEM
IS 295	MAINLINE	0.000 IS 95 CAPITAL BELTWAY	0.800 WASH DC LINE	NHS SYSTEM
IS 495	MAINLINE	0.000 MONTGOMERY CO/L	1.750 IS 95 CAPITAL BELTWAY (AHEAD)	NHS SYSTEM
IS 595	MAINLINE	0.000 US 50 JOHN HANSON HWY (BACK)	9.350 ANNE ARUNDEL CO/L	NHS SYSTEM
MD 3	MAINLINE	0.000 IS 595 JOHN HANSON HWY	2.480 ANNE ARUNDEL CO/L	NHS SYSTEM
MD 4	MAINLINE	0.000 ANNE ARUNDEL CO/L	14.290 WASH DC LINE	NHS SYSTEM
MD 5	MAINLINE	2.550 US 301 CRAIN HWY (BACK)	15.270 WASH DC LINE	NHS SYSTEM
MD 197	MAINLINE	1.650 IS 595 JOHN HANSON HWY	11.870 MD 295 BALTIMORE WASHINGTON PKWY	PUBLIC TRANSIT
MD 198	MAINLINE	1.200 IS 95 NO NAME	2.810 MU 9090 NINTH ST	PUBLIC TRANSIT
MD 198	MAINLINE	3.530 US 1 SECOND ST	3.570 SPUR TO US 1	PUBLIC TRANSIT
MD 198	COUplet INV DIR	2.810 MU 9090 NINTH ST	3.530 US 1 SECOND ST	PUBLIC TRANSIT
MD 198	COUplet NI DIR	0.730 US 1 SECOND ST	1.550 MU 9090 NINTH ST	PUBLIC TRANSIT
MD 201	MAINLINE	0.000 WASH DC LINE	0.680 RP 50 8 RAMP 8 FR MD 201 TO MD 459	NHS SYSTEM
MD 201	MAINLINE	4.760 CO 3642 PAINT BRANCH PKWY	7.170 IS 95 CAPITAL BELTWAY	PUBLIC TRANSIT
MD 201	MAINLINE	7.170 IS 95 CAPITAL BELTWAY	7.860 MU 40 CHERRYWOOD LA	PUBLIC TRANSIT
MD 202	MAINLINE	11.950 CO 1210 OLD LANDOVER RD	12.310 US 50 JOHN HANSON HWY	PUBLIC TRANSIT
MD 210	MAINLINE	2.900 MD 228 BERRY RD	13.150 IS 95 CAPITAL BELTWAY	NHS SYSTEM
MD 214	MAINLINE	0.960 ENT METRO STATION	3.670 IS 95 CAPITAL BELTWAY	PUBLIC TRANSIT
MD 228	MAINLINE	0.000 MD 210 INDIAN HEAD HWY	1.370 CHARLES CO/L	NHS SYSTEM
MD 295	MAINLINE	0.460 RAMP 2 FR MD 201 WB TO MD 295 NB	12.360 ANNE ARUNDEL CO/L	NHS SYSTEM
MD 337	MAINLINE	3.340 GV 119 SUITLAND PKWY (BACK)	3.410 MD 4 PENNSYLVANIA AVE	NHS SYSTEM
MD 458	MAINLINE	0.000 MD 5 BRANCH AVE	2.280 MD 4 PENNSYLVANIA AVE	PUBLIC TRANSIT
MD 459	MAINLINE	0.000 CO 3668 COLUMBIA PARK RD (BACK)	0.020 US 50 JOHN HANSON HWY	PUBLIC TRANSIT
MD 950	MAINLINE	0.280 CO 4231 GARDEN CITY DR (BACK)	0.500 RP 95 9 RAMP 9 FR IS 595 TO MD 950	PUBLIC TRANSIT
US 1	MAINLINE	4.320 CO 3642 PAINT BRANCH PKWY	6.430 IS 95 CAPITAL BELTWAY	PUBLIC TRANSIT
US 1	MAINLINE	10.140 CO 2737 MUIRKIRK MEADOWS DR	13.140 MU 145 DOMER AVE	PUBLIC TRANSIT
US 1	COUplet INV DIR	13.140 MU 145 DOMER AVE	13.580 MD 198 FORT MEADE RD (WB\L)	PUBLIC TRANSIT
US 1	COUplet NI DIR	0.570 MD 198 TALBOT AVE	1.010 MU 145 DOMER AVE	PUBLIC TRANSIT
US 50	MAINLINE	0.000 WASH DC LINE	5.040 IS 595 JOHN HANSON HWY (AHEAD)	NHS SYSTEM
US 50PA	MAINLINE	0.000 CO 4231 GARDEN CITY DR (BACK)	0.080 US 50 JOHN HANSON HWY	PUBLIC TRANSIT
US 301	MAINLINE	0.000 CHARLES CO/L	24.010 IS 595 JOHN HANSON HWY	NHS SYSTEM



STATE HIGHWAY ADMINISTRATION OF MARYLAND
HIGHWAY INFORMATION SERVICES DIVISION
DATA SUPPORT GROUP

STATE HIGHWAY LOCATION REFERENCE

COUNTY: PRINCE GEORGE'S
DISTRICT: 3
DATE: 12/31/05

ROUTE NUMBER: IS 95
INVENTORY DIRECTION: NORTH
ROUTE NAME: CAPITAL BELTWAY

STATE SYSTEM	FUNCTIONAL CLASS	MEDIAN TYPE	ACCESS CONTROL	NHS	MILEPOINT	MILEPOINT DESCRIPTION	MARKED LANES	SURFACE WIDTH/TYPE*	AADT
STATE PRIMARY	R URB INTERSTATE	POSITIVE BARRIER	FULL	NHS	00.000		6	721	174,800
					00.000	VIRGINIA ST/L			
					00.010	SPEED LIMIT 55 MPH			
					00.460	DRAWBRIDGE			
					00.490	STRUC #16173 POTOMAC RIVER			
					01.120				
					01.260	INTERSTATE MILE MARKER 1			
					01.330	RP 95- 8 RAMP 8 FR IS 295 SB TO IS 95 WB			
					01.350	RP 95- 3 RAMP 3 FR IS 95 EB TO RAMP 2 (TO IS 295)			
					01.610		7	841	
					01.610	RP 95- 5 RAMP 5 FR IS 295 SB TO IS 95 EB			
					01.630	RP 95- 5 RAMP 5 FR IS 295 SB TO IS 95 EB			
					01.630	STRUC #16172			
					01.720				155,000
					01.720	IS295 ANACOSTIA FREEWAY			
					01.720	RP 95- 7 RAMP 7 FR IS 295 WB TO MD 210 SB			
					01.720	RP 95- 1 RAMP 1 FR MD 210 NB TO IS 295 WB			
					01.720	STRUC #16218			
					01.720	EXIT #2			
					01.780	RP 95- 3 RAMP 3 FR IS 95 EB TO RAMP 2 (TO IS 295)			
					01.780	STRUC #16171			
					02.000	RP 95- 2 RAMP 2 FR IS 95 WB TO IS 295 NB			
					02.280	INTERSTATE MILE MARKER 2			
					02.330		8	961	
					02.510	GV130 BALD EAGLE RD			
					02.510	STRUC #16170			
					02.540	RP 95- 8 RAMP 8 FR MD 210 SB TO IS 95 WB			
					02.550	RP 95- 6 RAMP 6 FR IS 95 EB TO OXON HILL RD			
					02.690	RP 95- 5 RAMP 5 FR MD 210 SB TO IS 95 EB			
					02.740	RP 95- 7 RAMP 7 FR IS 95 WB TO MD 210 SB			
					02.770				142,925
					02.770	MD210 INDIAN HEAD HWY			
					02.770	STRUC #16169			
					02.770	EXIT #3			
					02.790	RP 95- 3 RAMP 3 FR IS 95 EB TO MD 210 NB			

*A,B = UNIMPROVED, C = GRADED & DRAINED, D,E = SOIL, GRAVEL, STONE, F,G = LOW TYPE BITUMINOUS
H,I = HIGH TYPE BITUMINOUS, J = CONCRETE, K = BRICK, L = BLOCK

STATE HIGHWAY ADMINISTRATION OF MARYLAND
HIGHWAY INFORMATION SERVICES DIVISION
DATA SUPPORT GROUP

STATE HIGHWAY LOCATION REFERENCE

COUNTY: PRINCE GEORGE'S
DISTRICT: 3
DATE: 12/31/05

ROUTE NUMBER: IS 95 CONTINUED
INVENTORY DIRECTION: NORTH
ROUTE NAME: CAPITAL BELTWAY

STATE SYSTEM	FUNCTIONAL CLASS	MEDIAN TYPE	ACCESS CONTROL	NHS	MILEPOINT	MILEPOINT DESCRIPTION	MARKED LANES	SURFACE WIDTH/TYPE*	AADT
STATE PRIMARY	R URB INTERSTATE	POSITIVE BARRIER	FULL	NIIS	02.850 RP 95- 1	RAMP 1 FR MD 210 NB TO IS 95 WB	8	961	142,925
					02.920	INTERSTATE MILE MARKER 3.0			
					02.990 RP 95- 2	RAMP 2 FR IS 95 WB TO MD 210 NB			
					03.000 RP 95- 4	RAMP 4 FR RAMP 1 (FR MD 210) TO IS 95 EB			
					03.250 CO1203	LIVINGSTON RD			
					03.250	STRUC #16168			
					03.900	INTERSTATE MILE MARKER 4.0			
					04.010 RP 95- 6	RAMP 6 FR IS 95 EB TO MD 414 SB			
					04.150 RP 95- 8	RAMP 8 FR MD 414 SB TO IS 95 WB			
					04.210 RP 95- 5	RAMP 5 FR MD 414 SB TO IS 95 EB			
					04.280 RP 95- 7	RAMP 7 FR IS 95 WB TO MD 414 SB			
					04.330				151,950
					04.330 MD414	ST BARNABAS RD			
					04.330	STRUC #16167			
					04.330	EXIT #4			
					04.370 RP 95- 3	RAMP 3 FR IS 95 EB TO MD 414 NB			
					04.500 RP 95- 1	RAMP 1 FR MD 414 NB TO IS 95 WB			
					04.530 RP 95- 4	RAMP 4 FR MD 414 NB TO IS 95 EB			
					04.750 RP 95- 2	RAMP 2 FR IS 95 WB TO MD 414 NB			
					04.840	INTERSTATE MILE MARKER 5.0			
					05.670	ATR STATION #0049 (CABINET INNER LOOP)			
					05.680 CO123	TEMPLE HILL RD			
					05.680	STRUC #16166			
					06.630	STRUC #16165 HENSON CREEK			
					06.980 RP 95- 6	RAMP 6 FR IS 95 EB TO MD 5 SB			
					07.030	INTERSTATE MILE MARKER 7.0			
					07.040 RP 95- 8	RAMP 8 FR MD 5 SB TO IS 95 WB			
					07.180 RP 95- 7	RAMP 7 FR IS 95 WB TO MD 5 SB			
					07.200 RP 95- 5	RAMP 5 FR MD 5 SB TO IS 95 EB			
					07.300				172,625
					07.300 MD 5	BRANCH AVE			
					07.300	STRUC #16164			
					07.300	EXIT #7			

*A,B = UNIMPROVED; C = GRADED & DRAINED; D,E = SOIL, GRAVEL, STONE; F,G = LOW TYPE BITUMINOUS
H,I = HIGH TYPE BITUMINOUS; J = CONCRETE; K = BRICK; L = BLOCK

STATE HIGHWAY ADMINISTRATION OF MARYLAND
HIGHWAY INFORMATION SERVICES DIVISION
DATA SUPPORT GROUP

STATE HIGHWAY LOCATION REFERENCE

COUNTY: PRINCE GEORGE'S

DISTRICT: 3

DATE: 12/31/05

ROUTE NUMBER: IS 95 CONTINUED
INVENTORY DIRECTION: NORTH
ROUTE NAME: CAPITAL BELTWAY

STATE SYSTEM	FUNCTIONAL CLASS	MEDIAN TYPE	ACCESS CONTROL	NHS	MILEPOINT	MILEPOINT DESCRIPTION	MARKED LANES	SURFACE WIDTH/TYPE*	AADT
STATE PRIMARY	R URB INTERSTATE	POSITIVE BARRIER	FULL	NHS	07.360	RAMP 1 FR MD 5 NB TO IS 95 WB (PROPOSED)	8	961	172,625
					07.440 RP 95- 3	RAMP 3 FR IS 95 EB TO MD 5 NB			
					07.540 RP 95- 2	RAMP 2 FR IS 95 WB TO AUTH RD			
					07.587 RP 95- 4	RAMP 4 FR MD 5 NB TO IS 95 EB			
					07.860	INTERSTATE MILE MARKER 8.0			
	U				08.220 CO127	AUTH RD			
					08.220	STRUC #16163			
					08.220	IN CORP LMTS MORNINGSIDE			
					08.250	VARIABLE MESSAGE SIGN #318 (SB/L)			
					08.750 RP 95- 6	RAMP 6 FR IS 95 EB TO MD 337 SB			
					08.790 RP 95- 8	RAMP 8 FR SUTLAND RD SB TO IS 95 WB			
					08.850	INTERSTATE MILE MARKER 9.0			
					09.070 CO 81	SUTLAND RD			
					09.070	STRUC #16162			
					09.070	EXIT #9			
					09.660 RP 95- 7	RAMP 7 FR IS 95 WB TO FORESTVILLE RD SB			
					09.680	INTERSTATE MILE MARKER 10.0			
					09.690				190,425
					09.690 CO483	FORESTVILLE RD			
					09.690	STRUC #16161			
					09.830 RP 95- 4	RAMP 4 FR MD 337 NB TO IS 95 EB			
	R				09.980	OUT CORP LMTS MORNINGSIDE			
					09.990 GV119	SUTLAND PKWY			
					09.990	STRUC #16160			
					10.070	STRUC #16178 HENSON CREEK			
					10.500 RP 95- 4	RAMP 4 FR IS 95 NB TO MD 4 EB			
					10.530 RP 95- 6	RAMP 6 FR MD 4 EB TO IS 95 SB			
					10.700 RP 95- 5	RAMP 5 FR IS 95 SB TO MD 4 EB			
					10.750 RP 95- 3	RAMP 3 FR MD 4 EB TO IS 95 NB			
					10.780				203,675
					10.780 MD 4	PENNSYLVANIA AVE			
					10.780	STRUC #16159			
					10.780	EXIT #11			
					10.810 RP 95- 7	RAMP 7 FR MD 4 WB TO IS 95 SB			

*A,B = UNIMPROVED; C = GRADED & DRAINED; D,E = SOIL, GRAVEL, STONE; F,G = LOW TYPE BITUMINOUS
H,I = HIGH TYPE BITUMINOUS; J = CONCRETE; K = BRICK; L = BLOCK

STATE HIGHWAY ADMINISTRATION OF MARYLAND
HIGHWAY INFORMATION SERVICES DIVISION
DATA SUPPORT GROUP

STATE HIGHWAY LOCATION REFERENCE

COUNTY: PRINCE GEORGE'S
DISTRICT: 3
DATE: 12/31/05

ROUTE NUMBER: IS 95 CONTINUED
INVENTORY DIRECTION: NORTH
ROUTE NAME: CAPITAL BELTWAY

STATE SYSTEM	FUNCTIONAL CLASS	MEDIAN TYPE	ACCESS CONTROL	NHS	MILEPOINT	MILEPOINT DESCRIPTION	MARKED LANES	SURFACE WIDTH/TYPE*	AADT
STATE PRIMARY	R URB INTERSTATE	POSITIVE BARRIER	FULL	NHS	10.820 RP 95- 1	RAMP 1 FR IS 95 NB TO MD 4 WB	8	961	203,675
					10.870	INTERSTATE MILE MARKER 11.0			
					10.950 RP 95- 8	RAMP 8 FR IS 95 SB TO MD 4 WB			
					11.020 RP 95- 2	RAMP 2 FR MD 4 WB TO IS 95 NB			
					11.820	INTERSTATE MILE MARKER 12.0			
					12.200 CO 89	DARCY RD			
					12.200	STRUC #16158			
					12.770	INTERSTATE MILE MARKER 13.0			
					12.884 RP 95- 4	RAMP 4 FR IS 95 NB TO MD 221A EB			
					12.884 RP 95- 6	RAMP 6 FR MD 221A EB TO IS 95 SB			
					13.140 MD221A	RITCHIE MARLBORO RD			
					13.140	STRUC #16157			
					13.374 RP 95- 2	RAMP 2 FR MD 221A WB TO IS 95 NB			
					13.374 RP 95- 8	RAMP 8 FR IS 95 SB TO MD 221A WB			
					13.760	ATR STATION #0043 (CABINET OUTER LOOP)			
					13.860	INTERSTATE MILE MARKER 14.0			
					14.530	STRUC #16156 SOUTHWEST BRANCH			
					14.560 RP 95- 4	RAMP 4 FR IS 95 NB TO MD 214 EB			
					14.560 RP 95- 6	RAMP 6 FR MD 214 EB TO IS 95 SB			
					14.720 RP 95- 5	RAMP 5 FR IS 95 SB TO MD 214 EB			
					14.730 RP 95- 3	RAMP 3 FR MD 214 EB TO IS 95 NB			
					14.780				199,425
					14.780 MD214	CENTRAL AVE			
					14.780	STRUC #16153			
					14.780	EXIT #15			
					14.830 RP 95- 7	RAMP 7 FR MD 214 WB TO IS 95 SB			
					14.840 RP 95- 1	RAMP 1 FR IS 95 NB TO MD 214 WB			
					14.860	INTERSTATE MILE MARKER 15.0			
					15.010 RP 95- 2	RAMP 2 FR MD 214 WB TO IS 95 NB			
					15.010 RP 95- 8	RAMP 8 FR IS 95 SB TO MD 214 WB			
					15.129	STRUC METRO R/R			
					15.600 RP 95- 4	RAMP 4 FR IS 95 NB TO MD 202F EB			
					15.690 RP 95- 6	RAMP 6 FR MD 202F EB TO IS 95 SB			
					15.790	INTERSTATE MILE MARKER 16.0			

*A,B = UNIMPROVED, C = GRADED & DRAINED; D,E = SOIL, GRAVEL, STONE; F,G = LOW TYPE BITUMINOUS
H,I = HIGH TYPE BITUMINOUS; J = CONCRETE, K = BRICK, L = BLOCK

STATE HIGHWAY ADMINISTRATION OF MARYLAND
HIGHWAY INFORMATION SERVICES DIVISION
DATA SUPPORT GROUP

STATE HIGHWAY LOCATION REFERENCE

COUNTY: PRINCE GEORGE'S
DISTRICT: 3
DATE: 12/31/05

ROUTE NUMBER: IS 95 CONTINUED
INVENTORY DIRECTION: NORTH
ROUTE NAME: CAPITAL BELTWAY

STATE SYSTEM	FUNCTIONAL CLASS	MEDIAN TYPE	ACCESS CONTROL	NHS	MILEPOINT	MILEPOINT DESCRIPTION	MARKED LANES	SURFACE WIDTH/TYPE*	AADT
STATE PRIMARY	R URB INTERSTATE	POSITIVE BARRIER	FULL	NHS	15.830 MD202F	ARENA DR	8	961	199,425
					15.830	STRUC #16177			
					15.830	EXIT #16			
					16.000 RP 95- 8	RAMP 8 FR IS 95 SB TO MD 202F WB			
					16.110 RP 95- 2	RAMP 2 FR MD 202F WB TO IS 95 NB			
					16.310 RP 95- 4	RAMP 4 FR IS 95 NB TO MD 202 EB			
					16.330 RP 95- 6	RAMP 6 FR MD 202 EB TO IS 95 SB			
					16.510 RP 95- 3	RAMP 3 FR MD 202 EB TO IS 95 NB			
					16.510 RP 95- 5	RAMP 5 FR IS 95 SB TO MD 202 EB			
					16.560				216,925
					16.560 MD202	LANDOVER RD			
					16.560	STRUC #16150			
					16.560	EXIT #17			
					16.610 RP 95- 1	RAMP 1 FR IS 95 NB TO MD 202 WB			
					16.670	INTERSTATE MILE MARKER 17.0			
					16.750 RP 95- 8	RAMP 8 FR IS 95 SB TO MD 202 WB			
					16.790 RP 95- 2	RAMP 2 FR MD 202 WB TO IS 95 NB			
	U				17.330	IN CORP LMTS GLENARDEN			
					17.490 MU140	GLENARDEN PKWY			
					17.490	STRUC #16149			
	R				17.640	OUT CORP LMTS GLENARDEN			
					17.800	INTERSTATE MILE MARKER 18.0			
					17.900 CO 65	ARDWICK ARDMORE RD			
					17.900	STRUC #16148			
					18.110 MD704	MARTIN LUTHER KING JR HWY			
					18.110	STRUC #16147			
					18.220 RP 95- 7	RAMP 7 FR IS 595 WB TO IS 95 SB			
					18.300 RP 95- 4	RAMP 4 FR IS 95 NB TO IS 595 EB			
					18.460 RP 95- 3	RAMP 3 FR IS 595/US 50 TO IS 95 NB			
					18.460	STRUC #16225			
					18.490 RP 95- 5	RAMP 5 FR IS 95 SB TO IS 595 EB			
					18.490	STRUC #16223			
					18.540				229,425
					18.540 IS595	JOHN HANSON HWY			
					18.540	STRUC #16146			

*A,B = UNIMPROVED; C = GRADED & DRAINED; D,E = SOIL, GRAVEL, STONE; F,G = LOW TYPE BITUMINOUS
H,I = HIGH TYPE BITUMINOUS; J = CONCRETE; K = BRICK; L = BLOCK

STATE HIGHWAY ADMINISTRATION OF MARYLAND
HIGHWAY INFORMATION SERVICES DIVISION
DATA SUPPORT GROUP

STATE HIGHWAY LOCATION REFERENCE

COUNTY: PRINCE GEORGE'S
DISTRICT: 3
DATE: 12/31/05

ROUTE NUMBER: IS 95 CONTINUED
INVENTORY DIRECTION: NORTH
ROUTE NAME: CAPITAL BELTWAY

STATE SYSTEM	FUNCTIONAL CLASS	MEDIAN TYPE	ACCESS CONTROL	NHS	MILEPOINT	MILEPOINT DESCRIPTION	MARKED LANES	SURFACE WIDTH/TYPE*	AADT
STATE PRIMARY	R URB INTERSTATE	POSITIVE BARRIER	FULL	NHS	18.540	EXIT #19	8	961	229,425
					18.580 RP 95- 1	RAMP 1 FR IS 95 NB TO IS 595 WB			
					18.660 RP 95- 7	RAMP 7 FR IS 595 WB TO IS 95 SB			
					18.660	STRUC #16227			
					18.780 RP 95- 8	RAMP 8 FR IS 95 SB TO IS 595 WB			
					18.820	INTERSTATE MILE MARKER 19.0			
					19.000 RP 95- 3	RAMP 3 FR IS 595/US 50 TO IS 95 NB			
					19.040 RP 95- 5	RAMP 5 FR IS 95 SB TO IS 595 EB			
					19.050 RP 95- 9	RAMP 9 FR IS 595 WB TO MD 950 SB			
					19.050	STRUC #16226			
					19.410	R/R #ATK 529 591 W			
					19.410	STRUC #16145			
					19.510 RP 95- 4	RAMP 4 FR IS 95 NB TO MD 450 EB			
					19.590				217,925
					19.590 MD450	ANNAPOLIS RD			
					19.590	STRUC #16144			
					19.590	EXIT #20			
					19.630 RP 95- 7	RAMP 7 FR MD 450 WB TO IS 95 SB			
	U				19.680 RP 95- 1	RAMP 1 FR IS 95 NB TO MD 450 WB			
					19.790	IN CORP LMTS NEW CARROLLTON			
					19.820 RP 95- 2	RAMP 2 FR MD 450 WB TO IS 95 NB			
					19.820 RP 95- 8	RAMP 8 FR IS 95 SB TO MD 450 WB			
					19.820	INTERSTATE MILE MARKER 20.0			
					20.020	VARIABLE MESSAGE SIGN #321 (NB/L)			
	R				20.110	OUT CORP LMTS NEW CARROLLTON			
					20.840	INTERSTATE MILE MARKER 21 0			
					20.930	ATR STATION #0055 (CABINET INNER LOOP)			
					20.970 CO 42	GOOD LUCK RD			
					20.970	STRUC #16143			
	U				21.740	IN CORP LMTS GREENBELT			
					21.820	INTERSTATE MILE MARKER 22.0			
					21.880 RP 95- 6	RAMP 6 FR MD 295 EB TO IS 95 SB			
					21.890 RP 95- 4	RAMP 4 FR IS 95 NB TO MD 295 EB			
					22.050 RP 95- 5	RAMP 5 FR IS 95 SB TO MD 295 EB			

*A,B = UNIMPROVED; C = GRADED & DRAINED, D,E = SOIL, GRAVEL, STONE; F,G = LOW TYPE BITUMINOUS
H,I = HIGH TYPE BITUMINOUS; J = CONCRETE; K = BRICK; L = BLOCK

STATE HIGHWAY ADMINISTRATION OF MARYLAND
HIGHWAY INFORMATION SERVICES DIVISION
DATA SUPPORT GROUP

PAGE: 7

STATE HIGHWAY LOCATION REFERENCE

COUNTY: PRINCE GEORGE'S
DISTRICT: 3
DATE: 12/31/05

ROUTE NUMBER: IS 95 CONTINUED
INVENTORY DIRECTION: NORTH
ROUTE NAME: CAPITAL BELTWAY

STATE SYSTEM	FUNCTIONAL CLASS	MEDIAN TYPE	ACCESS CONTROL	NHS	MILEPOINT	MILEPOINT DESCRIPTION	MARKED LANES	SURFACE WIDTH/TYPE*	AADT	
STATE PRIMARY	U	URB INTERSTATE	POSITIVE BARRIER	FULL	NHS	22.090 RP 95- 3	RAMP 3 FR MD 295 EB TO IS 95 NB	8	961	217,925
						22.120				234,225
						22.120 MD295	BALTIMORE WASHINGTON PKWY			
						22.120	STRUC #16142			
						22.120	EXIT #22			
						22.150 RP 95- 7	RAMP 7 FR MD 295 WB TO IS 95 SB			
						22.180 RP 95- 1	RAMP 1 FR IS 95 NB TO MD 295 WB			
						22.340 RP 95- 8	RAMP 8 FR IS 95 SB TO MD 295 WB			
						22.340 RP 95- 2	RAMP 2 FR MD 295 WB TO IS 95 NB			
						22.460 MD193	GREENBELT RD			
						22.460	STRUC #16141			
						22.760	INTERSTATE MILE MARKER 23.0			
						22.790 RP 95- 4	RAMP 4 FR MD 201 NB TO IS 95 EB			
						22.790 RP 95- 2	RAMP 2 FR IS 95 WB TO MD 201 NB			
						23.010 RP 95- 1	RAMP 1 FR MD 201 NB TO IS 95 WB			
						23.040				229,525
						23.040 MD201	KENILWORTH AVE			
						23.040	STRUC #16140			
						23.040	EXIT #23			
						23.080 RP 95- 5	RAMP 5 FR MD 201 SB TO IS 95 EB			
						23.280 RP 95- 6	RAMP 6 FR IS 95 EB TO MD 201 SB			
						23.280 RP 95- 8	RAMP 8 FR MD 201 SB TO IS 95 WB			
						23.360	STRUC #16138 INDIAN CREEK			
						23.630 MU 40	CHERRYWOOD LA			
						23.750	INTERSTATE MILE MARKER 24.0			
						23.780	STRUC #16137 INDIAN CREEK			
						23.840				221,225
	R					23.840 OP5032	GREENBELT COMMUTER STATION RD			
						23.920	OUT CORP LMTS GREENBELT			
						24.080 OP5032	GREENBELT COMMUTER STATION RD			
						24.160	STRUC #16136 CSX R/R			
						24.250	EXIT #24			
	U					24.410	IN CORP LMTS COLLEGE PARK			
						24.680	INTERSTATE MILE MARKER 25.0			
						24.850 COI291	RHODE ISLAND AVE			

*A,B = UNIMPROVED; C = GRADED & DRAINED; D,E = SOIL, GRAVEL, STONE; F,G = LOW TYPE BITUMINOUS
H,I = HIGH TYPE BITUMINOUS; J = CONCRETE; K = BRICK; L = BLOCK

STATE HIGHWAY ADMINISTRATION OF MARYLAND
HIGHWAY INFORMATION SERVICES DIVISION
DATA SUPPORT GROUP

STATE HIGHWAY LOCATION REFERENCE

COUNTY: PRINCE GEORGE'S
DISTRICT: 3
DATE: 12/31/05

ROUTE NUMBER: IS 95 CONTINUED
INVENTORY DIRECTION: NORTH
ROUTE NAME: CAPITAL BELTWAY

STATE SYSTEM	FUNCTIONAL CLASS	MEDIAN TYPE	ACCESS CONTROL	NHS	MILEPOINT	MILEPOINT DESCRIPTION	MARKED LANES	SURFACE WIDTH/TYPE*	AADT
STATE PRIMARY	U URB INTERSTATE	POSITIVE BARRIER	FULL	NHS	24.850	STRUC #16135	8	961	221,225
					24.950 RP 95- 7	RAMP 7 FR IS 95 WB TO US 1 SB			
					24.960 RP 95-10	RAMP 10 FR IS 495 WB TO IS 95 WB			
					25.140 RP 95- 1	RAMP 1 FR US 1 NB TO IS 95 WB			
	R				25.190				241,425
					25.190 US 1	BALTIMORE AVE			
					25.190	STRUC #16134			
					25.190	EXIT #25			
					25.190	OUT CORP LMETS COLLEGE PARK			
					25.240		9	1081	
					25.375		10	1201	
					25.375 RP 95- 8	RAMP 8 FR US 1 SB TO IS 95 WB			
					25.651	STRUC #16133 LITTLE PAINT BRANCH			
					25.660	INTERSTATE MILE MARKER 26.0			
					25.750		11	1321	
					25.960		8	961	
					25.960 CO 14	CHERRY HILL RD			
					25.960	STRUC #16132			
					25.960	STRUC #16175			
					26.110		5	601	191,025
NAME: NO NAME					26.110 IS495	CAPITAL BELTWAY			
					26.110	STRUC #16176			
					26.110	EXIT #27			
					26.110 IS495	CAPITAL BELTWAY			
					26.310 RP 95- 7	RAMP 7 FR IS 95 WB TO IS 95X SB			
					26.630 RP 95- 7	RAMP 7 FR IS 95 WB TO IS 95X SB			
					26.780		8	721	
					26.780 IS 95X	NO NAME			
					27.010		8	961	
					27.090 CO 14	CHERRY HILL RD			
					27.090	STRUC #16044			
					27.202	SPEED LIMIT 65 MPH			
					27.700	INTERSTATE MILE MARKER 28.0			
					28.030 RP 95- 6	RAMP 6 FR MD 212 EB TO IS 95 SB			
					28.030	VARIABLE MESSAGE SIGN #319 (SB/L)			

*A,B = UNIMPROVED; C = GRADED & DRAINED; D,E = SOIL, GRAVEL, STONE; F,G = LOW TYPE BITUMINOUS
H,I = HIGH TYPE BITUMINOUS; J = CONCRETE; K = BRICK; L = BLOCK

STATE HIGHWAY ADMINISTRATION OF MARYLAND
HIGHWAY INFORMATION SERVICES DIVISION
DATA SUPPORT GROUP

PAGE: 9

STATE HIGHWAY LOCATION REFERENCE

COUNTY: PRINCE GEORGE'S
DISTRICT: 3
DATE: 12/31/05

ROUTE NUMBER: IS 95 CONTINUED
INVENTORY DIRECTION: NORTH
ROUTE NAME: NO NAME

STATE SYSTEM	FUNCTIONAL CLASS	MEDIAN TYPE	ACCESS CONTROL	NIIS	MILEPOINT	MILEPOINT DESCRIPTION	MARKED LANES	SURFACE WIDTH/TYPE*	AADT
STATE PRIMARY	R URB INTERSTATE	POSITIVE BARRIER	FULL	NHS	28.110 RP 95-9	RAMP 9 FR IS 95 NB TO IS 95 NB	8	961	191,025
					28.300	STRUC #16040 LITTLE PAINT BRANCH			
					28.330 RP 95-5	RAMP 5 FR IS 95 SB TO MD 212 EB			
					28.540				198,925
					28.540 MD212	POWDER MILL RD			
					28.540	STRUC #16205			
					28.540	EXIT #29			
					28.550 RP 95-7	RAMP 7 FR MD 212 WB TO IS 95 SB			
					28.770	STRUC #16204 LITTLE PAINT BRANCH			
					28.810 RP 95-8	RAMP 8 FR IS 95 SB TO MD 212 WB			
					29.200 RP 95-9	RAMP 9 FR IS 95 NB TO IS 95 NB			
					29.400 CO 2	OLD GUNPOWDER RD			
					29.400	STRUC #16203			
					29.700	INTERSTATE MILE MARKER 30.0			
					29.920	STRUC #16194 INDIAN CREEK			
		UNPROTECTED			30.580	INTERSTATE MILE MARKER 31.0			
					31.529				
					31.590 CO 8	VAN DUSEN RD			
					31.590	STRUC #16195			
					31.690	INTERSTATE MILE MARKER 32.0			
					31.790 RP 95-7	RAMP 7 FR MD 198 WB TO IS 95 SB			
					32.160 RP 95-4	RAMP 4 FR IS 95 NB TO MD 198 EB			
					32.270 RP 95-6	RAMP 6 FR MD 198 EB TO IS 95 SB			
					32.380 RP 95-7	RAMP 7 FR MD 198 WB TO IS 95 SB			
					32.380	STRUC #16202			
					32.490 RP 95-9	RAMP 9 FR IS 95 NB TO IS 95 NB			
					32.700				189,125
					32.700 MD198	SANDY SPRING RD			
					32.700	STRUC #16200			
					32.700	EXIT #33			
					32.700 RP 95-5	RAMP 5 FR IS 95 SB TO MD 198 EB			
					32.790	IN CORP LMTS LAUREL			
					32.970 RP 95-8	RAMP 8 FR IS 95 SB TO MD 198 WB			
					33.430 RP 95-9	RAMP 9 FR IS 95 NB TO IS 95 NB			
					33.580	VARIABLE MESSAGE SIGN #320 (SB/L)			

*A,B = UNIMPROVED; C = GRADED & DRAINED; D,E = SOIL, GRAVEL, STONE; F,G = LOW TYPE BITUMINOUS
H,I = HIGH TYPE BITUMINOUS; J = CONCRETE; K = BRICK; L = BLOCK

STATE HIGHWAY LOCATION REFERENCE

COUNTY: PRINCE GEORGES
DISTRICT: 3
DATE: 12/31/05

ROUTE NUMBER: IS 95 CONTINUED
INVENTORY DIRECTION: NORTH
ROUTE NAME: NO NAME

STATE SYSTEM	FUNCTIONAL CLASS	MEDIAN TYPE	ACCESS CONTROL	NHS	MILEPOINT	MILEPOINT DESCRIPTION	MARKED LANES	SURFACE WIDTH/TYPE*	AADT
STATE PRIMARY	U	URB INTERSTATE	UNPROTECTED	FULL	NHS	33.670			
	R					33.690	8	961	189,125
					33.770	CO 3			
					33.770	BROOKLYN BRIDGE RD			
					34.100	STRUC #16199			
					34.100	STRUC #16197 PATUXENT RIVER			
					34.100	HOWARD CO/L			

ROUTE NUMBER: IS 95X
INVENTORY DIRECTION: NORTH
ROUTE NAME: NO NAME

STATE SYSTEM	FUNCTIONAL CLASS	MEDIAN TYPE	ACCESS CONTROL	NHS	MILEPOINT	MILEPOINT DESCRIPTION	MARKED LANES	SURFACE WIDTH/TYPE*	AADT
STATE PRIMARY	R	URB INTERSTATE	POSITIVE BARRIER	FULL	NHS	00.000			
						00.000 RP 95- 6	2	271	65,225
						00.000 RP 95- 4			
						00.000 OP5454			
						00.100 RP 95- 3			
						00.100			
						00.150	4	481	
						00.150 RP 95- 5			
						00.150 RP 95- 3			
						00.250	3	481	
						00.250 IS495			
						00.250			
						00.280 IS495			
						00.280			
						00.390			
						00.390			
						00.390			
						00.410	3	361	
						00.440 RP 95- 7			
						00.520			
						00.520			
						00.600 RP 95- 7			
						00.600			

*A,B = UNIMPROVED; C = GRADED & DRAINED; D,E = SOIL, GRAVEL, STONE; F,G = LOW TYPE BITUMINOUS
H,I = HIGH TYPE BITUMINOUS; J = CONCRETE; K = BRICK; L = BLOCK

STATE HIGHWAY ADMINISTRATION OF MARYLAND
HIGHWAY INFORMATION SERVICES DIVISION
DATA SUPPORT GROUP

STATE HIGHWAY LOCATION REFERENCE

COUNTY: PRINCE GEORGES

DISTRICT: 3

DATE: 12/31/05

ROUTE NUMBER: IS 95X CONTINUED

INVENTORY DIRECTION: NORTH

ROUTE NAME: NO NAME

STATE SYSTEM	FUNCTIONAL CLASS	MEDIAN TYPE	ACCESS CONTROL	NHS	MILEPOINT	MILEPOINT DESCRIPTION	MARKED LANES	SURFACE WIDTH/TYPE*	AADT
STATE PRIMARY	R URB INTERSTATE	POSITIVE BARRIER	FULL	NHS	00.830 RP 95- 8	RAMP 8 FR IS 95X SB TO IS 495 WB	3	361	65,225
					00.930	STRUC #16124 PAINT BRANCH			
					00.960 IS 95	NO NAME			
					00.960	EXIT #27			

ROUTE NUMBER: IS 295

INVENTORY DIRECTION: NORTH

ROUTE NAME: ANACOSTIA FREEWAY

STATE SYSTEM	FUNCTIONAL CLASS	MEDIAN TYPE	ACCESS CONTROL	NHS	MILEPOINT	MILEPOINT DESCRIPTION	MARKED LANES	SURFACE WIDTH/TYPE*	AADT
STATE PRIMARY	R URB INTERSTATE	POSITIVE BARRIER	FULL	NHS	00.000		4	481	76,900
					00.000 IS 95	CAPITAL BELTWAY			
					00.000	STRUC #16218			
					00.000 RP 95- 1	RAMP 1 FR MD 210 NB TO IS 295 WB			
					00.000 RP 95- 7	RAMP 7 FR IS 295 WB TO MD 210 SB			
					00.000	EXIT #2			
					00.200 RP 95- 5	RAMP 5 FR IS 295 SB TO IS 95 EB			
					00.220		3	361	
					00.350 RP 95- 8	RAMP 8 FR IS 295 SB TO IS 95 WB			
					00.360		5	601	
		UNPROTECTED			00.360 RP 95- 2	RAMP 2 FR IS 95 WB TO IS 295 NB			
					00.550		4	481	
					00.800	WASH DC LINE			

ROUTE NUMBER: IS 495

INVENTORY DIRECTION: EAST

ROUTE NAME: CAPITAL BELTWAY

STATE SYSTEM	FUNCTIONAL CLASS	MEDIAN TYPE	ACCESS CONTROL	NHS	MILEPOINT	MILEPOINT DESCRIPTION	MARKED LANES	SURFACE WIDTH/TYPE*	AADT
STATE PRIMARY	R URB INTERSTATE	POSITIVE BARRIER	FULL	NHS	00.000		10	1201	197,525
					00.000	MONTGOMERY CO/L			
		UNPROTECTED			00.070 RP495- 4	RAMP 4 FR MD 650 NB TO IS 495 EB			
		POSITIVE BARRIER			00.210				
					00.400				
					00.400 MD212	RIGGS RD			

*A,B = UNIMPROVED; C = GRADED & DRAINED; D,E = SOIL, GRAVEL, STONE; F,G = LOW TYPE BITUMINOUS
H,I = HIGH TYPE BITUMINOUS; J = CONCRETE; K = BRICK; L = BLOCK

STATE HIGHWAY ADMINISTRATION OF MARYLAND
HIGHWAY INFORMATION SERVICES DIVISION
DATA SUPPORT GROUP

STATE HIGHWAY LOCATION REFERENCE

COUNTY: PRINCE GEORGE'S
DISTRICT: 3
DATE: 12/31/05

ROUTE NUMBER: IS 495 CONTINUED
INVENTORY DIRECTION: EAST
ROUTE NAME: CAPITAL BELTWAY

STATE SYSTEM	FUNCTIONAL CLASS	MEDIAN TYPE	ACCESS CONTROL	NHS	MILEPOINT	MILEPOINT DESCRIPTION	MARKED LANES	SURFACE WIDTH/TYPE*	AADT
STATE PRIMARY	R URB INTERSTATE	POSITIVE BARRIER	FULL	NHS	00.400	STRUC #16174	10	1201	197,525
					00.400	STRUC #16120			
					00.650		8	961	
					00.680 RP 95- 3	RAMP 3 FR IS 495 EB TO IS 95X NB			
					00.810 RP 95- 8	RAMP 8 FR IS 95X SB TO IS 495 WB			
					00.910	INTERSTATE MILE MARKER 27.0			
					00.970 RP 95- 5	RAMP 5 FR IS 95X SB TO IS 495 NB			
					01.040 IS 95X	NO NAME			
					01.040	STRUC #16122			
					01.040	STRUC #16123			
					01.170				140,125
					01.170 IS 95X	NO NAME			
					01.170	STRUC #16127			
					01.170	STRUC #16126			
					01.220 RP 95- 1	RAMP 1 FR RAMP 4 (FR IS 95X) TO IS 495			
					01.310	IS 95 (SB/L)			
					01.310	STRUC #16176			
					01.330 RP 95- 1	RAMP 1 FR RAMP 4 (FR IS 95X) TO IS 495			
					01.330	STRUC #16130			
					01.420	STRUC #16131 LITTLE PAINT BRANCH			
					01.480		7	841	
					01.480 RP 95-10	RAMP 10 FR IS 495 WB TO IS 95 WB			
					01.600 IS 95	NO NAME			
					01.750 IS 95	NO NAME			
					01.750	EXIT #27			

ROUTE NUMBER: IS 595
INVENTORY DIRECTION: EAST
ROUTE NAME: JOHN HANSON HWY

STATE SYSTEM	FUNCTIONAL CLASS	MEDIAN TYPE	ACCESS CONTROL	NHS	MILEPOINT	MILEPOINT DESCRIPTION	MARKED LANES	SURFACE WIDTH/TYPE*	AADT
STATE PRIMARY	R URB INTERSTATE	POSITIVE BARRIER	FULL	NHS	00.000		7	841	112,450
					00.000 US 50	JOHN HANSON HWY (BACK)			
					00.000 RP 95- 3	RAMP 3 FR IS 595/US 50 TO IS 95 NB			
					00.020 RP 95- 8	RAMP 8 FR IS 95 SB TO IS 595 WB			

*A,B = UNIMPROVED; C = GRADED & DRAINED; D,E = SOIL, GRAVEL, STONE; F,G = LOW TYPE BITUMINOUS
H,I = HIGH TYPE BITUMINOUS; J = CONCRETE; K = BRICK; L = BLOCK

STATE HIGHWAY ADMINISTRATION OF MARYLAND
HIGHWAY INFORMATION SERVICES DIVISION
DATA SUPPORT GROUP

STATE HIGHWAY LOCATION REFERENCE

COUNTY: PRINCE GEORGE'S

DISTRICT: 3

DATE: 12/31/05

ROUTE NUMBER: IS 595 CONTINUED

INVENTORY DIRECTION: EAST

ROUTE NAME: JOHN HANSON HWY

STATE SYSTEM	FUNCTIONAL CLASS	MEDIAN TYPE	ACCESS CONTROL	NHS	MILEPOINT	MILEPOINT DESCRIPTION	MARKED LANES	SURFACE WIDTH/TYPE*	AADT
STATE PRIMARY	R URB INTERSTATE	POSITIVE BARRIER	FULL	NHS	00.170 RP 95- 7	RAMP 7 FR IS 595 WB TO IS 95 SB	7	841	112,450
					00.170	STRUC #16227			
					00.220		6	721	
					00.220 RP 95- 5	RAMP 5 FR IS 95 SB TO IS 595 EB			
					00.220	STRUC #16223			
					00.290				142,525
					00.290 IS 95	CAPITAL BELTWAY			
					00.290	STRUC #16146			
					00.290	EXIT #7			
					00.320 RP 95- 1	RAMP 1 FR IS 95 NB TO IS 595 WB			
					00.420 RP 95- 3	RAMP 3 FR IS 595/US 50 TO IS 95 NB			
					00.420	STRUC #16225			
					00.510 RP 95- 5	RAMP 5 FR IS 95 SB TO IS 595 EB			
					00.520 MD950A	WHITFIELD CHAPEL RD			
					00.520	STRUC #16116			
					00.540 RP 95- 7	RAMP 7 FR IS 595 WB TO IS 95 SB			
					00.620		7	841	
					00.620 RP 95- 4	RAMP 4 FR IS 95 NB TO IS 595 EB			
					00.670		8	961	
					00.740		9	1081	
					00.820 RP 95- 9	RAMP 9 FR IS 595 WB TO MD 950 SB			
					01.020				120,225
					01.020 MD704	MARTIN LUTHER KING JR HWY			
					01.020	STRUC #16092			
					01.020	EXIT #8			
					01.050 RP595- 6	RAMP 6 FR IS 595 EB TO MD 704 SB			
					01.240 RP595- 8	RAMP 8 FR MD 704 SB TO IS 595 WB			
					01.430 RP595- 5	RAMP 5 FR MD 704 SB TO IS 595 EB			
					01.500 RP595- 7	RAMP 7 FR IS 595 WB TO MD 704 SB			
					01.916		8	961	
					02.030	SPEED LIMIT 65 MPH			
					02.050 MD950C	LOTTSFORD VISTA RD			
					02.050	STRUC #1609I			
					02.079		8	96J	
					02.430	STRUC #16090 FOLLY BRANCH			

*A,B = UNIMPROVED; C = GRADED & DRAINED; D,E = SOIL, GRAVEL, STONE; F,G = LOW TYPE BITUMINOUS
H,I = HIGH TYPE BITUMINOUS; J = CONCRETE; K = BRICK; L = BLOCK

STATE HIGHWAY ADMINISTRATION OF MARYLAND
HIGHWAY INFORMATION SERVICES DIVISION
DATA SUPPORT GROUP

STATE HIGHWAY LOCATION REFERENCE

COUNTY: PRINCE GEORGES
DISTRICT: 3
DATE: 12/31/05

ROUTE NUMBER: IS 595 CONTINUED
INVENTORY DIRECTION: EAST
ROUTE NAME: JOHN HANSON HWY

STATE SYSTEM	FUNCTIONAL CLASS	MEDIAN TYPE	ACCESS CONTROL	NHS	MILEPOINT	MILEPOINT DESCRIPTION	MARKED LANES	SURFACE WIDTH/TYP*	AADT
STATE PRIMARY	R URB INTERSTATE	POSITIVE BARRIER	FULL	NHS	03.540		6	72I	120,225
					03.540 MD193	ENTERPRISE RD			
					03.540	STRUC #16089			
					05.009		6	72J	
					05.063	VARIABLE MESSAGE SIGN #313 (EB/L)			
					05.090 MD950D	CHURCH RD			
					05.090	STRUC #16088			
					05.920		6	72I	
					06.210	R/R #CR 532 284 B			
					06.210	STRUC #16087			
					06.340 RP595- 6	RAMP 6 FR IS 595 EB TO MD 197 SB			
					06.410 RP595- 8	RAMP 8 FR MD 197 SB TO IS 595 WB			
					06.600 RP595- 1	RAMP 1 FR MD 197 NB TO IS 595 WB			
	U				06.610	IN CORP LMTS BOWIE			
					06.680		8	96I	107,525
					06.680 MD197	COLLINGTON RD			
					06.680	STRUC #16086			
					06.680	EXIT #11			
					06.690 RP595- 5	RAMP 5 FR MD 197 SB TO IS 595 EB			
					06.900	STRUC #16228 PEDESTRIAN WALKWAY			
					06.920 RP595- 2	RAMP 2 FR IS 595 WB TO MD 197 NB			
					07.010 RP595- 4	RAMP 4 FR MD 197 NB TO IS 595 EB			
					07.300		7	84J	
					07.560 RP595- 6	RAMP 6 FR IS 595 EB TO US 301 SB			
					07.560 RP595- 8	RAMP 8 FR MD 3 SB TO IS 595 WB			
	R				07.610	OUT CORP LMTS BOWIE			
					07.790		8	96J	
					07.840 RP595-10	RAMP 10 FR IS 595 WB TO IS 595 WB			
					08.010 RP595- 5	RAMP 5 FR US 301 SB TO IS 595 EB			
	RUR INTERSTATE				08.080		7	84J	83,290
					08.080 MD 3	CRAIN HWY			
					08.080 US301	CRAIN HWY			
					08.080	STRUC #16234			
					08.080	EXIT #13			

*A,B = UNIMPROVED; C = GRADED & DRAINED; D,E = SOIL, GRAVEL, STONE; F,G = LOW TYPE BITUMINOUS
H,I = HIGH TYPE BITUMINOUS; J = CONCRETE; K = BRICK; L = BLOCK

STATE HIGHWAY ADMINISTRATION OF MARYLAND
HIGHWAY INFORMATION SERVICES DIVISION
DATA SUPPORT GROUP

STATE HIGHWAY LOCATION REFERENCE

COUNTY: PRINCE GEORGE'S
DISTRICT: 3
DATE: 12/31/05

ROUTE NUMBER: IS 595 CONTINUED
INVENTORY DIRECTION: EAST
ROUTE NAME: JOHN HANSON HWY

STATE SYSTEM	FUNCTIONAL CLASS	MEDIAN TYPE	ACCESS CONTROL	NHS	MILEPOINT	MILEPOINT DESCRIPTION	MARKED LANES	SURFACE WIDTH/TYPE*	AADT
STATE PRIMARY	R RUR INTERSTATE	POSITIVE BARRIER	FULL	NHS	08.100 RP595- 1	RAMP 1 FR RAMP 4 (FR US 301) TO RAMP 10	7	84J	83,290
					08.190				
					08.220 RP595- 3	RAMP 3 FR RAMP 6 (FR IS 595 EB) TO MD 3			
					08.220	STRUC #16232			
					08.230 RP595- 9	RAMP 9 FR IS 595 TO RAMP 4 (TO MD 3E)			
					08.230	STRUC #16230			
					08.327		6	72J	
					08.420 RP595- 4	RAMP 4 FR US 301 NB TO IS 595 EB			
					08.630 RP595-10	RAMP 10 FR IS 595 WB TO IS 595 WB			
					09.080		6	72I	
					09.350	STRUC #2026 PATUXENT RIVER			
					09.350	ANNE ARUNDEL CO/L			

ROUTE NUMBER: MD 3
INVENTORY DIRECTION: NORTH
ROUTE NAME: CRAIN HWY

STATE SYSTEM	FUNCTIONAL CLASS	MEDIAN TYPE	ACCESS CONTROL	NHS	MILEPOINT	MILEPOINT DESCRIPTION	MARKED LANES	SURFACE WIDTH/TYPE*	AADT
STATE PRIMARY	R URB OPA	UNPROTECTED	FULL	NHS	00.000		4	48I	78,575
					00.000 US301	CRAIN HWY (BACK)			
					00.000 IS595	JOHN HANSON HWY			
					00.000	STRUC #16234			
					00.000	EXIT #13			
					00.020 RP595-10	RAMP 10 FR IS 595 WB TO IS 595 WB			
					00.020	STRUC #16236			
					00.050				
					00.050 RP595- 7	RAMP 7 FR RAMP 10 (FR IS 595) TO MD 3			
					00.050 RP 3- 9	RAMP 9 FR MD 3 NB TO RAMP 4 (TO MD 3E)			
					00.280		5	60I	
					00.340 RP595- 8	RAMP 8 FR MD 3 SB TO IS 595 WB			
					00.420 RP595- 3	RAMP 3 FR RAMP 6 (FR IS 595 EB) TO MD 3			
					00.550 MD 3E	BELAIR DR			
					00.550	STRUC #16240			
					00.610		4	48I	

*A,B = UNIMPROVED; C = GRADED & DRAINED; D,E = SOIL, GRAVEL, STONE; F,G = LOW TYPE BITUMINOUS
H,I = HIGH TYPE BITUMINOUS; J = CONCRETE; K = BRICK; L = BLOCK

STATE HIGHWAY ADMINISTRATION OF MARYLAND
HIGHWAY INFORMATION SERVICES DIVISION
DATA SUPPORT GROUP

STATE HIGHWAY LOCATION REFERENCE

COUNTY: PRINCE GEORGES
DISTRICT: 3
DATE: 12/31/05

ROUTE NUMBER: MD 3 CONTINUED
INVENTORY DIRECTION: NORTH
ROUTE NAME: CRAIN HWY

STATE SYSTEM	FUNCTIONAL CLASS	MEDIAN TYPE	ACCESS CONTROL	NIIS	MILEPOINT	MILEPOINT DESCRIPTION	MARKED LANES	SURFACE WIDTH/TYPE*	AADT
STATE PRIMARY	R URB OPA	UNPROTECTED	FULL	NHS	00.610 RP 3-6	RAMP 6 FR MD 3E EB TO MD 3 SB	4	481	78,575
			NONE		00.770 RP 3-2	RAMP 2 FR MD 3E WB TO MD 3 NB			
					00.840				
					00.840 RP 3-8	RAMP 8 FR MD 3 SB TO MD 3E WB			
					00.950	MILE MARKER 1.0			
					00.990	SPEED LIMIT 50 MPH			
		POSITIVE BARRIER			01.120				
					01.320 MD976	COLUMBIAN WAY			
					01.600 MD976	COLUMBIAN WAY			
		UNPROTECTED			01.890		6	721	
		POSITIVE BARRIER			01.950	MILE MARKER 2.0			
		UNPROTECTED			02.060				
					02.200				74,525
					02.200 MD450	ANNAPOLIS RD			
					02.480	STRUC #16053 PATUXENT RIVER			
					02.480	ANNE ARUNDEL CO/L			

ROUTE NUMBER: MD 3E
INVENTORY DIRECTION: EAST
ROUTE NAME: BELAIR DR

STATE SYSTEM	FUNCTIONAL CLASS	MEDIAN TYPE	ACCESS CONTROL	NIIS	MILEPOINT	MILEPOINT DESCRIPTION	MARKED LANES	SURFACE WIDTH/TYPE*	AADT
STATE SECONDARY	U URB MINOR ART	NONE (UNDIV)	NONE	NOT NIIS	02.150		2	361	3,875
					02.150 MU120	BELAIR DR (BACK)			
					02.150 MU1130	KENDALE LA			
		CURBED			02.190		3	361	
					02.290		4	481	
					02.290 RP 3-8	RAMP 8 FR MD 3 SB TO MD 3E WB			
					02.290 RP 3-6	RAMP 6 FR MD 3E EB TO MD 3 SB			
					02.390 RP 3-7	RAMP 7 FR MD 3E WB TO RAMP 6 (MD 3 SB)			
	URB LOCAL				02.410				
					02.410 MD 3	CRAIN HWY			
					02.410	STRUC #16240			
	RUR LOCAL				02.470		5	601	

*A,B = UNIMPROVED; C = GRADED & DRAINED; D,E = SOIL, GRAVEL, STONE; F,G = LOW TYPE BITUMINOUS
H,I = HIGH TYPE BITUMINOUS; J = CONCRETE; K = BRICK; L = BLOCK

STATE HIGHWAY ADMINISTRATION OF MARYLAND
HIGHWAY INFORMATION SERVICES DIVISION
DATA SUPPORT GROUP

STATE HIGHWAY LOCATION REFERENCE

COUNTY: PRINCE GEORGE'S
DISTRICT: 3
DATE: 12/31/05

ROUTE NUMBER: MD 3E CONTINUED
INVENTORY DIRECTION: EAST
ROUTE NAME: BELAIR DR

STATE SYSTEM	FUNCTIONAL CLASS	MEDIAN TYPE	ACCESS CONTROL	NHS	MILEPOINT	MILEPOINT DESCRIPTION	MARKED LANES	SURFACE WIDTH/TYPE*	AADT
STATE SECONDARY	U RUR LOCAL	CURBED	NONE	NOT NHS	02.470 RP 3-3	RAMP 3 FR MD 3E TO RAMP 2 (TO MD 3 NB)	5	601	3,875
					02.470 RP 3-1	RAMP 1 FR RAMP 4 (FR IS 595) TO MD 3E WB			
					02.540		4	481	
					02.580		6	721	
					02.580 RP 3-4	RAMP 4 FR RAMP 2 (FR IS 595) TO MD 3E EB			
					02.580 RP 3-2	RAMP 2 FR MD 3E WB TO MD 3 NB			
					02.690 MU2555	SCIENCE DR			
					02.690 MU1785	MELFORD BLVD (AHEAD)			

ROUTE NUMBER: MD 3F
INVENTORY DIRECTION: EAST
ROUTE NAME: GOVERNOR BRIDGE RD

STATE SYSTEM	FUNCTIONAL CLASS	MEDIAN TYPE	ACCESS CONTROL	NHS	MILEPOINT	MILEPOINT DESCRIPTION	MARKED LANES	SURFACE WIDTH/TYPE*	AADT
STATE SECONDARY	R RUR LOCAL	NONE (UNDIV)	NONE	NOT NHS	00.000		2	361	99
					00.000 MU1015	HARBOUR WAY (BACK)			
					00.000 US301	CRAIN HWY			
					00.050		2	301	
					00.200		2	401	
					00.290 CO 72	GOVERNOR BRIDGE RD (AHEAD)			

ROUTE NUMBER: MD 3G
INVENTORY DIRECTION: NORTH
ROUTE NAME: OLD CRAIN DR

STATE SYSTEM	FUNCTIONAL CLASS	MEDIAN TYPE	ACCESS CONTROL	NHS	MILEPOINT	MILEPOINT DESCRIPTION	MARKED LANES	SURFACE WIDTH/TYPE*	AADT
STATE SECONDARY	U RUR LOCAL	NONE (UNDIV)	NONE	NOT NHS	00.000		2	241	99
	R URB LOCAL				00.000 MU2555	SCIENCE DR			
					00.340				
					00.340	OUT CORP LMTS BOWIE			
					00.500 CO176	OXFORD CT			
					00.500 CO223	OLD CRAIN DR (AHEAD)			

*A,B = UNIMPROVED; C = GRADED & DRAINED; D,E = SOIL, GRAVEL, STONE; F,G = LOW TYPE BITUMINOUS
H,I = HIGH TYPE BITUMINOUS; J = CONCRETE; K = BRICK; L = BLOCK

STATE HIGHWAY ADMINISTRATION OF MARYLAND
HIGHWAY INFORMATION SERVICES DIVISION
DATA SUPPORT GROUP

STATE HIGHWAY LOCATION REFERENCE

COUNTY: PRINCE GEORGE'S
DISTRICT: 3
DATE: 12/31/05

ROUTE NUMBER: MD 4
INVENTORY DIRECTION: NORTH
ROUTE NAME: PENNSYLVANIA AVE

STATE SYSTEM	FUNCTIONAL CLASS	MEDIAN TYPE	ACCESS CONTROL	NHS	MILEPOINT	MILEPOINT DESCRIPTION	MARKED LANES	SURFACE WIDTH/TYPE*	AADT
STATE PRIMARY	R RUR OPA	UNPROTECTED	FULL	NHS	00.000		4	481	49,875
					00.000	ANNE ARUNDEL CO/L			
					00.000	STRUC #16011 PATUXENT RIVER			
					00.000	STRUC #16095 PATUXENT RIVER			
					00.080				47,345
					00.080 MD 4PA	MARLBORO PIKE			
					00.260 RP 4- 4	RAMP 4 FR MD 726 NB TO MD 4 EB			
					00.520 MD726	GREEN LANDING RD			
					00.520	STRUC #16096			
					00.540	ATR STATION #0006 (CABINET NB/L)			
		POSITIVE BARRIER			00.900				
		UNPROTECTED			01.200 RP301- 2	RAMP 2 FR MD 4 WB TO US 301 NB			
					01.260				
					01.290 RP301- 4	RAMP 4 FR US 301 NB TO MD 4 EB			
					01.340 RP301- 1	RAMP 1 FR US 301 NB TO MD 4 WB			
					01.390 RP301- 3	RAMP 3 FR MD 4 EB TO US 301 NB			
	URB FRWY EXPWY				01.430				48,150
					01.430 US301	CRAIN HWY			
					01.430	STRUC #16097			
					01.470				
					01.470 RP301- 7	RAMP 7 FR MD 4 WB TO US 301 SB			
					01.510 RP301- 5	RAMP 5 FR US 301 SB TO MD 4 EB			
					01.550 RP301- 8	RAMP 8 FR US 301 SB TO MD 4 WB			
					01.630 RP301- 6	RAMP 6 FR MD 4 EB TO US 301 SB			
					01.640	R/R #CR 529 575 M			
					01.640	STRUC #16098			
					01.710	STRUC #16108			
					01.710	MARLBORO RACE TRACK RD			
					01.850 RP 4- 2	RAMP 2 FR MD 4 WB TO MD 717 NB			
					01.910 RP 4- 5	RAMP 5 FR MD 717 SB TO MD 4 EB			
					02.080 MD717	WATER ST			
					02.080	STRUC #16099			
					02.180 RP 4- 8	RAMP 8 FR MD 717 SB TO MD 4 WB			
					02.190 RP 4- 6	RAMP 6 FR MD 4 EB TO MD 717 SB			
					02.260	STRUC #16100 WESTERN BRANCH			

*A,B = UNIMPROVED; C = GRADED & DRAINED; D,E = SOIL, GRAVEL, STONE; F,G = LOW TYPE BITUMINOUS
H,I = HIGH TYPE BITUMINOUS; J = CONCRETE; K = BRICK; L = BLOCK

STATE HIGHWAY ADMINISTRATION OF MARYLAND
HIGHWAY INFORMATION SERVICES DIVISION
DATA SUPPORT GROUP

STATE HIGHWAY LOCATION REFERENCE

COUNTY: PRINCE GEORGE'S
DISTRICT: 3
DATE: 12/31/05

ROUTE NUMBER: MD 4 CONTINUED
INVENTORY DIRECTION: NORTH
ROUTE NAME: PENNSYLVANIA AVE

STATE SYSTEM	FUNCTIONAL CLASS	MEDIAN TYPE	ACCESS CONTROL	NHS	MILEPOINT	MILEPOINT DESCRIPTION	MARKED LANES	SURFACE WIDTH/TYPE*	AADT
STATE PRIMARY	R URB FRWY EXPWY	UNPROTECTED POSITIVE BARRIER	FULL	NHS	02.340	SPEED LIMIT 55 MPH	4	481	48,150
					02.920				
					02.920 CO1212	OLD CRAIN HWY			
					02.920	STRUC #16101			
					03.060 RP 4-8	RAMP 8 FR OLD CRAIN HWY SB TO MD 4 WB			
					03.190 RP 4-6	RAMP 6 FR MD 4 EB TO OLD CRAIN HWY SB			
					03.400 MD980D	RITCHIE MARLBORO RD			
					03.440	MD 980D (NB/L) RITCHIE MARLBORO RD			
					03.600				46,850
					03.600 MD980D	RITCHIE MARLBORO RD			
					03.600	STRUC #16102			
					03.630 RP 4-3	RAMP 3 FR MD 4 EB TO MD 980D NB			
					03.840 RP 4-8	RAMP 8 FR MD 980D SB TO MD 4 WB			
					06.070 RP 4-4	RAMP 4 FR MD 223 NB TO MD 4 EB			
					06.100 RP 4-2	RAMP 2 FR MD 4 WB TO MD 223 NB			
					06.290 RP 4-1	RAMP 1 FR MD 223 NB TO MD 4 WB			
					06.310				53,750
					06.310 MD223	WOODYARD RD			
					06.310	STRUC #16181			
					06.420 RP 4-6	RAMP 6 FR MD 4 EB TO MD 223 SB			
					06.570 RP 4-8	RAMP 8 FR MD 223 SB TO MD 4 WB			
		UNPROTECTED			06.656				
					07.390		6	721	
			PARTIAL		07.680				74,150
					07.680 MD 4PB	DOWER HOUSE RD			
					07.680 CO 92	DOWER HOUSE RD			
					08.270		5	601	
					08.430				57,450
					08.430 MD337	SUITLAND PKWY			
					09.070		4	481	
					09.070 CO4461	OLD MARLBORO PIKE			
					09.070 CO 91	WESTPHALIA RD			
					09.150 RP 95-2	RAMP 2 FR MD 4 WB TO IS 95 NB			
					09.160 RP 95-4	RAMP 4 FR IS 95 NB TO MD 4 EB			

*A,B = UNIMPROVED; C = GRADED & DRAINED; D,E = SOIL, GRAVEL, STONE; F,G = LOW TYPE BITUMINOUS
H,I = HIGH TYPE BITUMINOUS; J = CONCRETE; K = BRICK; L = BLOCK

STATE HIGHWAY LOCATION REFERENCE

COUNTY: PRINCE GEORGE'S
DISTRICT: 3
DATE: 12/31/05

ROUTE NUMBER: MD 4 CONTINUED
INVENTORY DIRECTION: NORTH
ROUTE NAME: PENNSYLVANIA AVE

STATE SYSTEM	FUNCTIONAL CLASS	MEDIAN TYPE	ACCESS CONTROL	NHS	MILEPOINT	MILEPOINT DESCRIPTION	MARKED LANES	SURFACE WIDTH/TYPE*	AADT
STATE PRIMARY	R URB FRWY EXPWY	UNPROTECTED	PARTIAL	NHS	09.320 RP 95- 3	RAMP 3 FR MD 4 EB TO IS 95 NB	4	481	57,450
					09.340 RP 95- 1	RAMP 1 FR IS 95 NB TO MD 4 WB			
					09.370				62,750
					09.370 IS 95	CAPITAL BELTWAY			
					09.370	STRUC #16159			
					09.410 RP 95- 7	RAMP 7 FR MD 4 WB TO IS 95 SB			
					09.430 RP 95- 5	RAMP 5 FR IS 95 SB TO MD 4 EB			
					09.530 RP 95- 8	RAMP 8 FR IS 95 SB TO MD 4 WB			
					09.660 RP 95- 6	RAMP 6 FR MD 4 EB TO IS 95 SB			
					09.790				37,350
					09.790 CO483	FORESTVILLE RD			
					10.400 CO1679	DONNELL DR			
					11.440 OP5163	REGENCY PKWY			
					11.600 CO 86	PARKLAND DR			
		CURBED			11.770				
		UNPROTECTED			11.920				27,350
					11.920 MD458	SILVER HILL RD			
					12.066	SPEED LIMIT 55 MPH			
					12.600 CO2828	BROOKS DR			
					13.050 CO309	QUARTER AVE			
					13.520				25,850
					13.520 CO3640	SHADYSIDE AVE			
					13.520 CO 32	ALTON ST			
					14.110	SPEED LIMIT 35 MPH			
		CURBED			14.158				
					14.290	WASH DC LINE			

ROUTE NUMBER: MD 4PA
INVENTORY DIRECTION: WEST
ROUTE NAME: MARLBORO PIKE

STATE SYSTEM	FUNCTIONAL CLASS	MEDIAN TYPE	ACCESS CONTROL	NHS	MILEPOINT	MILEPOINT DESCRIPTION	MARKED LANES	SURFACE WIDTH/TYPE*	AADT
STATE SECONDARY	R URB LOCAL	NONE (UNDIV)	NONE	NOT NHS	00.000		1	201	0
					00.000 MD 4	PENNSYLVANIA AVE			
					00.040		1	161	

*A,B = UNIMPROVED; C = GRADED & DRAINED; D,E = SOIL, GRAVEL, STONE; F,G = LOW TYPE BITUMINOUS
H,I = HIGH TYPE BITUMINOUS; J = CONCRETE; K = BRICK; L = BLOCK

STATE HIGHWAY ADMINISTRATION OF MARYLAND
HIGHWAY INFORMATION SERVICES DIVISION
DATA SUPPORT GROUP

PAGE: 21

STATE HIGHWAY LOCATION REFERENCE

COUNTY: PRINCE GEORGE'S

DISTRICT: 3

DATE: 12/31/05

ROUTE NUMBER: MD 4PA CONTINUED

INVENTORY DIRECTION: WEST

ROUTE NAME: MARLBORO PIKE

STATE SYSTEM	FUNCTIONAL CLASS	MEDIAN TYPE	ACCESS CONTROL	NHS	MILEPOINT	MILEPOINT DESCRIPTION	MARKED LANES	SURFACE WIDTH/TYPE*	AADT
STATE SECONDARY	R URB LOCAL	NONE (UNDIV)	NONE	NOT NHS	00.360		1	111	0
					00.420		2	221	
					00.510 MD726	GREEN LANDING RD			
					00.510 CO4025	MARLBORO PIKE (AHEAD)			

ROUTE NUMBER: MD 4PB

INVENTORY DIRECTION: NORTH

ROUTE NAME: DOWER HOUSE RD

STATE SYSTEM	FUNCTIONAL CLASS	MEDIAN TYPE	ACCESS CONTROL	NHS	MILEPOINT	MILEPOINT DESCRIPTION	MARKED LANES	SURFACE WIDTH/TYPE*	AADT
STATE SECONDARY	R URB LOCAL	NONE (UNDIV)	NONE	NOT NHS	00.000		2	241	0
					00.000 CO 92	DOWER HOUSE RD (BACK)			
					00.000 MD 4	PENNSYLVANIA AVE			
					00.030 CO5672	PENNA AVE ACCESS RD			

ROUTE NUMBER: MD 5

INVENTORY DIRECTION: NORTH

ROUTE NAME: BRANCH AVE

STATE SYSTEM	FUNCTIONAL CLASS	MEDIAN TYPE	ACCESS CONTROL	NHS	MILEPOINT	MILEPOINT DESCRIPTION	MARKED LANES	SURFACE WIDTH/TYPE*	AADT
STATE SECONDARY	R URB LOCAL	NONE (UNDIV)	NONE	NOT NHS	00.000	CHARLES CO/L	2	241	0
					00.000	SEE US 301			
STATE PRIMARY	RUR OPA	UNPROTECTED	PARTIAL	NHS	02.550		4	481	62,450
					02.550 US301	CRAIN HWY			
					02.550	END X-REF W/ US 301			
					02.610	SPEED LIMIT 55 MPH			
					02.680				
					02.680 US301	CRAIN HWY			
					02.680	STRUC #16056			
	URB FRWY EXPWY				03.060				65,150
					03.060 MD373	ACCOKEEK RD			
					03.120				
					03.120 CO599	BRANDYWINE RD			
		POSITIVE BARRIER			04.560				
					05.190	STRUC #16013 PISCATAWAY CREEK			

*A,B = UNIMPROVED; C = GRADED & DRAINED; D,E = SOIL, GRAVEL, STONE; F,G = LOW TYPE BITUMINOUS
H,I = HIGH TYPE BITUMINOUS; J = CONCRETE; K = BRICK; L = BLOCK

STATE HIGHWAY ADMINISTRATION OF MARYLAND
HIGHWAY INFORMATION SERVICES DIVISION
DATA SUPPORT GROUP

STATE HIGHWAY LOCATION REFERENCE

COUNTY: PRINCE GEORGE'S
DISTRICT: 3
DATE: 12/31/05

ROUTE NUMBER: MD 5 CONTINUED
INVENTORY DIRECTION: NORTH
ROUTE NAME: BRANCH AVE

STATE SYSTEM	FUNCTIONAL CLASS	MEDIAN TYPE	ACCESS CONTROL	NHS	MILEPOINT	MILEPOINT DESCRIPTION	MARKED LANES	SURFACE WIDTH/TYP*	AADT
STATE PRIMARY	R URB FRWY EXPWY	POSITIVE BARRIER UNPROTECTED	PARTIAL	NHS	05.190	STRUC #16196 PISCATAWAY CREEK	4	481	65,150
		POSITIVE BARRIER			05.840		5	601	
		UNPROTECTED			06.213				
		POSITIVE BARRIER			06.310				
		UNPROTECTED			06.550		6	721	73,650
		POSITIVE BARRIER			06.550	CO130 SURRETT'S RD			
		UNPROTECTED			06.650	STRUC #16182 PISCATAWAY CREEK			
		POSITIVE BARRIER	FULL		06.760		4	481	
					07.280		6	721	
					07.540	RP 5-1 RAMP 1 FR MD 5 NB TO MD 223 WB			
					07.610	RP 5-7 RAMP 7 FR MD 223 WB TO MD 5 SB			
					07.850				96,750
					07.850	MD223 WOODYARD RD			
					07.850	STRUC #16249			
					07.850	RP 5-1 RAMP 1 FR MD 5 NB TO MD 223 WB			
					07.850	RP 5-7 RAMP 7 FR MD 223 WB TO MD 5 SB			
					07.850	RP 5-3 RAMP 3 FR MD 223 EB TO MD 5 NB			
					07.850	RP 5-5 RAMP 5 FR MD 5 SB TO MD 223 EB			
					08.170	RP 5-3 RAMP 3 FR MD 223 EB TO MD 5 NB			
					08.170	RP 5-5 RAMP 5 FR MD 5 SB TO MD 223 EB			
					08.380	RP 5-6 RAMP 6 FR MD 967D SB TO MD 5 SB			
					08.530	MD 5M MALCOLM RD			
					08.560	RP 5-8 RAMP 8 FR MD 5 SB TO MD 967D NB			
					08.690	RP 5-7 RAMP 7 FR MD 5L WB TO MD 5 SB			
					08.790	RP 5-1 RAMP 1 FR MD 5 NB TO MD 5L WB			
					09.020				105,550
					09.020	MD 5L COVENTRY WAY			
					09.020	STRUC #16257			
					09.020	EXIT #9			
					09.270	RP 5-3 RAMP 3 FR MD 5L EB TO MD 5 NB			
					09.330	RP 5-5 RAMP 5 FR MD 5 SB TO MD 5L EB			
					09.330	RP 5-9 RAMP 9 FR OLD ALEX FERRY RD TO MD 5 NB			
					09.480	MD 5N NO NAME			
					10.260	RP 5-4 RAMP 4 FR MD 5 NB TO MD 337 EB			

*A,B = UNIMPROVED; C = GRADED & DRAINED; D,E = SOIL, GRAVEL, STONE; F,G = LOW TYPE BITUMINOUS
H,I = HIGH TYPE BITUMINOUS; J = CONCRETE; K = BRICK; L = BLOCK

STATE HIGHWAY ADMINISTRATION OF MARYLAND
HIGHWAY INFORMATION SERVICES DIVISION
DATA SUPPORT GROUP

STATE HIGHWAY LOCATION REFERENCE

COUNTY: PRINCE GEORGES
DISTRICT: 3
DATE: 12/31/05

ROUTE NUMBER: MD 5 CONTINUED
INVENTORY DIRECTION: NORTH
ROUTE NAME: BRANCH AVE

STATE SYSTEM	FUNCTIONAL CLASS	MEDIAN TYPE	ACCESS CONTROL	NHS	MILEPOINT	MILEPOINT DESCRIPTION	MARKED LANES	SURFACE WIDTH/TYPE*	AADT
STATE PRIMARY	R URB FRWY EXPWY	POSITIVE BARRIER	FULL	NHS	10.270 RP 5-7	RAMP 7 FR ALLENTOWN RD WB TO MD 5 SB	6	721	105,550
					10.680				112,050
					10.680 MD337	ALLENTOWN RD			
					10.680 CO126	ALLENTOWN RD			
					10.680	STRUC #16253			
					10.680 RP 5-1	RAMP 1 FR RAMP 4 (FR MD 5) TO MD 337			
					10.680 RP 5-5	RAMP 5 FR MD 5 SB TO MD 337 EB			
					10.990		7	841	
					10.990 RP 5-3	RAMP 3 FR MD 337 EB TO MD 5 NB			
					11.100 RP 5-5	RAMP 5 FR MD 5 SB TO MD 337 EB			
					11.280 RP 5-4	RAMP 4 FR MD 5 NB TO MD 5P EB			
					11.280 MD 5Q	LINDA LA			
					11.360 RP 5-3	RAMP 3 FR MD 5P EB TO MD 5 NB			
					11.600 RP 95-4	RAMP 4 FR MD 5 NB TO IS 95 EB			
					11.610 MD 5R	MANCHESTER DR			
					11.610	STRUC #16254			
					11.710	SPEED LIMIT 50 MPH			
					11.780 RP 95-6	RAMP 6 FR IS 95 EB TO MD 5 SB			
					11.780 RP 95-3	RAMP 3 FR IS 95 EB TO MD 5 NB			
					11.930 RP 95-5	RAMP 5 FR MD 5 SB TO IS 95 EB			
					11.950				69,950
					11.950 IS 95	CAPITAL BELTWAY			
					11.950	STRUC #16164			
					11.950	EXIT #7			
		CURBED	PARTIAL		12.060 RP 95-7	RAMP 7 FR IS 95 WB TO MD 5 SB			
					12.130				
					12.130 MD535A	AUTH RD			
					12.130 RP 95-1	RAMP 1 FR MD 5 NB TO RAMP 8 (TO IS95 WB)			
		UNPROTECTED			12.170 RP 95-8	RAMP 8 FR MD 5 SB TO IS 95 WB			
					12.238				
					12.341		6	721	
					12.460 MD967C	SIMPSON RD			
					12.460 CO3584	AUTH WAY			
					12.630	STRUC #16012 HENSON CREEK			

*A,B = UNIMPROVED, C = GRADED & DRAINED, D,E = SOIL, GRAVEL, STONE, F,G = LOW TYPE BITUMINOUS
H,I = HIGH TYPE BITUMINOUS, J = CONCRETE, K = BRICK, L = BLOCK

STATE HIGHWAY ADMINISTRATION OF MARYLAND
HIGHWAY INFORMATION SERVICES DIVISION
DATA SUPPORT GROUP

STATE HIGHWAY LOCATION REFERENCE

COUNTY: PRINCE GEORGE'S
DISTRICT: 3
DATE: 12/31/05

ROUTE NUMBER: MD 5 CONTINUED
INVENTORY DIRECTION: NORTH
ROUTE NAME: BRANCH AVE

STATE SYSTEM	FUNCTIONAL CLASS	MEDIAN TYPE	ACCESS CONTROL	NHS	MILEPOINT	MILEPOINT DESCRIPTION	MARKED LANES	SURFACE WIDTH/TYPE*	AADT
STATE PRIMARY	R URB FRWY EXPWY	CURBED	PARTIAL	NHS	12.666		6	72I	69,950
		UNPROTECTED			12.730 MD967A	OLD BRANCH AVE			
					12.730 CO2606	BEECH RD			
					12.810		4	48I	
					13.100 MD967B	OLD BRANCH AVE			
					13.190 RP 5-2	RAMP 2 FR MD 5 WB TO MD 414 NB			
					13.240 RP 5-4	RAMP 4 FR MD 414 NB TO MD 5 EB			
					13.400 RP 5-3	RAMP 3 FR MD 5 EB TO MD 414 NB			
					13.440 RP 5-1	RAMP 1 FR MD 414 NB TO MD 5 WB			
					13.470				53,150
					13.470 MD414	ST BARNABAS RD			
					13.470	STRUC #16193			
					13.570 RP 5-7	RAMP 7 FR MD 5 WB TO MD 414 SB			
		CURBED			13.660	SPEED LIMIT 35 MPH			
					13.820				
					13.990		5	60I	
					14.030				57,450
					14.030 MD458	SILVER HILL RD			
					14.030 CO5466	IVERSON ST			
					14.100		6	72I	
					14.310		5	60I	
					14.370 MD414	BONITA ST			
					14.450	SPEED LIMIT 30 MPH			
					14.750 MD637	NAYLOR RD			
					14.780 MD637A	NO NAME			
		UNPROTECTED			14.970		3	36I	
					14.980	STRUCTURE OVER METRO			
		NONE (UNDIV)			15.010				
					15.010 RP 5-6	RAMP 6 FR SUITLAND PKWY EB TO MD 5 SB			
					15.040 RP 5-4	RAMP 4 FR MD 5 TO RAMP 5 TO SUITLAND PKY			
					15.050 RP 5-5	RAMP 5 FR MD 5 SB TO SUITLAND PKWY EB			
					15.070				34,950
					15.070 GV119	SUITLAND PKWY			

*A,B = UNIMPROVED; C = GRADED & DRAINED; D,E = SOIL, GRAVEL, STONE; F,G = LOW TYPE BITUMINOUS
H,I = HIGH TYPE BITUMINOUS; J = CONCRETE; K = BRICK; L = BLOCK

STATE HIGHWAY ADMINISTRATION OF MARYLAND
HIGHWAY INFORMATION SERVICES DIVISION
DATA SUPPORT GROUP

STATE HIGHWAY LOCATION REFERENCE

COUNTY: PRINCE GEORGE'S
DISTRICT: 3
DATE: 12/31/05

ROUTE NUMBER: MD 5 CONTINUED
INVENTORY DIRECTION: NORTH
ROUTE NAME: BRANCH AVE

STATE SYSTEM	FUNCTIONAL CLASS	MEDIAN TYPE	ACCESS CONTROL	NHS	MILEPOINT	MILEPOINT DESCRIPTION	MARKED LANES	SURFACE WIDTH/TYPE*	AADT
STATE PRIMARY	R URB FRWY EXPWY	NONE (UNDIV)	PARTIAL	NHS	15.070	STRUC #P GZ03	3	36I	34,950
					15.090		2	34I	
					15.100 RP 5-1	RAMP 1 FR MD 5 NB TO SUTLAND PKWY WB			
					15.100 RP 5-2	RAMP 2 FR SUTLAND PKWY WB TO MD 5 NB			
					15.270	WASH DC LINE			

ROUTE NUMBER: MD 5L
INVENTORY DIRECTION: WEST
ROUTE NAME: COVENTRY WAY

STATE SYSTEM	FUNCTIONAL CLASS	MEDIAN TYPE	ACCESS CONTROL	NHS	MILEPOINT	MILEPOINT DESCRIPTION	MARKED LANES	SURFACE WIDTH/TYPE*	AADT
STATE SECONDARY	R URB MINOR ART	CURBED	NONE	NOT NHS	00.000		4	48I	10,275
		NONE (UNDIV)			00.000 CO558	OLD ALEXANDRIA FERRY RD			
					00.030				
					00.100 RP 5-4	RAMP 4 FR RAMP 1 (FR MD 5) TO MD 5L EB			
					00.120 RP 5-3	RAMP 3 FR MD 5L EB TO MD 5 NB			
					00.120 RP 5-1	RAMP 1 FR MD 5 NB TO MD 5L WB			
	URB LOCAL				00.130				
					00.130 MD 5	BRANCH AVE			
					00.130	STRUC #16257			
					00.130	EXIT #9			
					00.140 RP 5-5	RAMP 5 FR MD 5 SB TO MD 5L EB			
					00.140 RP 5-7	RAMP 7 FR MD 5L WB TO MD 5 SB			
					00.170 RP 5-8	RAMP 8 FR RAMP 5 (FR MD 5) TO MD 5L WB			
					00.170 RP 5-6	RAMP 6 FR MD 5L EB TO RAMP 7 (TO MD 5)			
		CENTER TLA (UNDIV)			00.210				
					00.210 MD967D	SERVICE RD			
					00.230 CO2525	COVENTRY WAY (AHEAD)			

*A,B = UNIMPROVED; C = GRADED & DRAINED; D,E = SOIL, GRAVEL, STONE; F,G = LOW TYPE BITUMINOUS
H,I = HIGH TYPE BITUMINOUS; J = CONCRETE; K = BRICK; L = BLOCK

STATE HIGHWAY LOCATION REFERENCE

COUNTY: PRINCE GEORGE'S
 DISTRICT: 3
 DATE: 12/31/05

ROUTE NUMBER: MD 5M
 INVENTORY DIRECTION: SOUTH
 ROUTE NAME: MALCOLM RD

STATE SYSTEM	FUNCTIONAL CLASS	MEDIAN TYPE	ACCESS CONTROL	NHS	MILEPOINT	MILEPOINT DESCRIPTION	MARKED LANES	SURFACE WIDTH/TYPE*	AADT
STATE SECONDARY	R URB LOCAL	UNPROTECTED	NONE	NOT NHS	00.340		3	44I	5,800
		POSITIVE BARRIER NONE (UNDIV)			00.340 CO3689	MALCOLM RD (BACK)			
					00.350		2	36I	
					00.390		1	16I	
					00.430 MD 5	BRANCH AVE			

ROUTE NUMBER: MD 5N
 INVENTORY DIRECTION: SOUTH
 ROUTE NAME: NO NAME

STATE SYSTEM	FUNCTIONAL CLASS	MEDIAN TYPE	ACCESS CONTROL	NHS	MILEPOINT	MILEPOINT DESCRIPTION	MARKED LANES	SURFACE WIDTH/TYPE*	AADT
STATE SECONDARY	R URB LOCAL	NONE (UNDIV)	NONE	NOT NHS	00.000		1	30I	7,000
					00.000 MD 5	BRANCH AVE			
					00.060		2	30I	
					00.140 CO3675	OLD BRANCH AVE			
					00.140 CO 96	KIRBY RD (AHEAD)			

ROUTE NUMBER: MD 5P
 INVENTORY DIRECTION: SOUTH
 ROUTE NAME: DEER POND LA

STATE SYSTEM	FUNCTIONAL CLASS	MEDIAN TYPE	ACCESS CONTROL	NHS	MILEPOINT	MILEPOINT DESCRIPTION	MARKED LANES	SURFACE WIDTH/TYPE*	AADT
STATE SECONDARY	R URB LOCAL	NONE (UNDIV)	NONE	NOT NHS	00.000		2	30I	199
					00.000 MD 5R	MANCHESTER DR			
					00.034	SPEED LIMIT 30 MPH			
					00.180 RP 5-3	RAMP 3 FR MD 5P EB TO MD 5 NB			
					00.190 RP 5-4	RAMP 4 FR MD 5 NB TO MD 5P EB			
					00.200	ROAD END			

ROUTE NUMBER: MD 5Q
 INVENTORY DIRECTION: SOUTH
 ROUTE NAME: LINDA LA

STATE SYSTEM	FUNCTIONAL CLASS	MEDIAN TYPE	ACCESS CONTROL	NHS	MILEPOINT	MILEPOINT DESCRIPTION	MARKED LANES	SURFACE WIDTH/TYPE*	AADT
STATE SECONDARY	R URB LOCAL	CURBED	NONE	NOT NHS	00.000		2	48I	199

*A,B = UNIMPROVED; C = GRADED & DRAINED; D,E = SOIL, GRAVEL, STONE; F,G = LOW TYPE BITUMINOUS
 H,I = HIGH TYPE BITUMINOUS; J = CONCRETE; K = BRICK; L = BLOCK

STATE HIGHWAY ADMINISTRATION OF MARYLAND
HIGHWAY INFORMATION SERVICES DIVISION
DATA SUPPORT GROUP

STATE HIGHWAY LOCATION REFERENCE

COUNTY: PRINCE GEORGE'S

DISTRICT: 3

DATE: 12/31/05

ROUTE NUMBER: MD 5Q CONTINUED

INVENTORY DIRECTION: SOUTH

ROUTE NAME: LINDA LA

STATE SYSTEM	FUNCTIONAL CLASS	MEDIAN TYPE	ACCESS CONTROL	NHS	MILEPOINT	MILEPOINT DESCRIPTION	MARKED LANES	SURFACE WIDTH/TYPE*	AADT
STATE SECONDARY	R URB LOCAL	CURBED	NONE	NOT NHS	00.000 MD 5	BRANCH AVE	2	481	199
		NONE (UNDIV)			00.060		2	241	
					00.160 CO3675	OLD BRANCH AVE			
					00.160 CO1031	LINDA LA (AHEAD)			

ROUTE NUMBER: MD 5R

INVENTORY DIRECTION: EAST

ROUTE NAME: MANCHESTER DR

STATE SYSTEM	FUNCTIONAL CLASS	MEDIAN TYPE	ACCESS CONTROL	NIIS	MILEPOINT	MILEPOINT DESCRIPTION	MARKED LANES	SURFACE WIDTH/TYPE*	AADT
STATE SECONDARY	R URB COLL	NONE (UNDIV)	NONE	NOT NIIS	00.000		2	281	5,175
	URB LOCAL				00.000 CO3675	OLD BRANCH AVE			
					00.110				
					00.110 MD 5	BRANCH AVE			
					00.110	STRUC #16254			
					00.260 MD 5P	DEER POND LA			
					00.280	SPEED LIMIT 25 MPH			
					00.300 CO5273	RIDGECROFT DR			
					00.300 CO1011	MANCHESTER DR (AHEAD)			

ROUTE NUMBER: MD 193

INVENTORY DIRECTION: EAST

ROUTE NAME: UNIVERSITY BLVD

STATE SYSTEM	FUNCTIONAL CLASS	MEDIAN TYPE	ACCESS CONTROL	NIIS	MILEPOINT	MILEPOINT DESCRIPTION	MARKED LANES	SURFACE WIDTH/TYPE*	AADT
STATE SECONDARY	R URB OPA	CURBED	NONE	NOT NHS	00.000		6	721	40,925
					00.000	MONTGOMERY CO/L			
					00.010	SPEED LIMIT 35 MPH			
					00.040		6	681	
					00.330				49,825
					00.330 MD650	NEW HAMPSHIRE AVE			
					00.330 MD650	NEW HAMPSHIRE AVE (MONT CO)			
					00.790		5	581	
					00.850		5	601	
					00.910				43,725

*A,B = UNIMPROVED; C = GRADED & DRAINED; D,E = SOIL, GRAVEL, STONE; F,G = LOW TYPE BITUMINOUS
H,I = HIGH TYPE BITUMINOUS; J = CONCRETE; K = BRICK; L = BLOCK

STATE HIGHWAY ADMINISTRATION OF MARYLAND
HIGHWAY INFORMATION SERVICES DIVISION
DATA SUPPORT GROUP

STATE HIGHWAY LOCATION REFERENCE

COUNTY: PRINCE GEORGES
DISTRICT: 3
DATE: 12/31/05

ROUTE NUMBER: MD 193 CONTINUED
INVENTORY DIRECTION: EAST
ROUTE NAME: UNIVERSITY BLVD

STATE SYSTEM	FUNCTIONAL CLASS	MEDIAN TYPE	ACCESS CONTROL	NHS	MILEPOINT	MILEPOINT DESCRIPTION	MARKED LANES	SURFACE WIDTH/TYPE*	AADT
STATE SECONDARY	R URB OPA	CURBED	NONE	NOT NHS	00.910 MD212	RIGGS RD	5	601	43,725
					00.940		6	681	
					01.350		6	721	
					01.350 CO680	23RD AVE			
					01.390		6	681	
					01.530		5	581	
					01.630		4	481	37,625
					01.630 CO1147	WEST PARK DR			
					01.690	SPEED LIMIT 45 MPH			
					01.740	STRUC #16018 NORTHWEST BRANCH			
	U				02.110 MD193B	CAMPUS DR			
					02.170	IN CORP LMTS COLLEGE PARK			
		POSITIVE BARRIER			02.220				33,825
		UNPROTECTED			02.220 CO232	ADELPHI RD			
		POSITIVE BARRIER			02.532				
		UNPROTECTED			02.600				
		POSITIVE BARRIER			02.710				
	R				03.130				
		UNPROTECTED			03.170	OUT CORP LMTS COLLEGE PARK			
					03.334				
					03.440				56,225
					03.440 CO230	NIETZEROTT RD			
					03.820	STRUC #16256 PAINT BRANCH			
		POSITIVE BARRIER			03.830				
					03.890	SPEED LIMIT 40 MPH			
	U				03.940	IN CORP LMTS COLLEGE PARK			
					03.940	STRUC #16019 PAINT BRANCH			
					03.990 RP 1-6	RAMP 6 FR MD 193 EB TO US 1 SB			
					04.000 RP 1-8	RAMP 8 FR US 1 SB TO MD 193 WB			
					04.090				55,525
					04.090 US 1	BALTIMORE AVE			
					04.090	STRUC #16003			
					04.120 RP 1-1	RAMP 1 FR US 1 NB TO MD 193 WB			
					04.170 MD193C	NO NAME			
					04.200 RP 1-2	RAMP 2 FR MD 193 WB TO US 1 NB			

*A,B = UNIMPROVED; C = GRADED & DRAINED; D,E = SOIL, GRAVEL, STONE; F,G = LOW TYPE BITUMINOUS
H,I = HIGH TYPE BITUMINOUS; J = CONCRETE; K = BRICK; L = BLOCK

STATE HIGHWAY ADMINISTRATION OF MARYLAND
HIGHWAY INFORMATION SERVICES DIVISION
DATA SUPPORT GROUP

STATE HIGHWAY LOCATION REFERENCE

COUNTY: PRINCE GEORGE'S

DISTRICT: 3

DATE: 12/31/05

ROUTE NUMBER: MD 193 CONTINUED

INVENTORY DIRECTION: EAST

ROUTE NAME: UNIVERSITY BLVD

STATE SYSTEM	FUNCTIONAL CLASS	MEDIAN TYPE	ACCESS CONTROL	NHS	MILEPOINT	MILEPOINT DESCRIPTION	MARKED LANES	SURFACE WIDTH/TYPE*	AADT
STATE SECONDARY	U URB OPA	CURBED	NONE	NOT NHS	04.230		4	481	55,525
					04.230 MD193D	NO NAME			
					04.260		5	581	
					04.324		5	601	
					04.440		5	481	
					04.440 CO129I	RHODE ISLAND AVE			
					04.500		4	481	
					04.560		5	601	
					04.616	STRUC #16076 BRANCH OF INDIAN CR			
					04.620		6	721	
					04.620 MD430	GREENBELT RD			
					04.740		6	681	
					04.740	OUT CORP LMTS COLLEGE PARK			
					04.740	IN CORP LMTS BERWYN HEIGHTS			
					04.740	R/R #CSX 140 901 H			
					04.740	STRUC #16070			
					04.900	STRUC #16071 INDIAN CREEK			
					05.110		6	721	
					05.180 MU600	60TH AVE			
					05.180 MU 40	CHERRYWOOD LA			
					05.270		6	681	
					05.310		6	721	
					05.330		6	681	
					05.340		6	721	
					05.500		6	681	
					05.580		6	721	
					05.640		6	681	
					05.640	OUT CORP LMTS BERWYN HEIGHTS			
					05.640	IN CORP LMTS GREENBELT			
					05.685		6	721	
					05.760		6	681	
					05.760 RP201- 6	RAMP 6 FR MD 193 TO RAMP 7 (TO MD 201)			
					05.790 RP201- 8	RAMP 8 FR RAMP 5 (FR MD 201) TO MD 193			
					05.800		6	721	

NAME: GREENBELT RD

*A,B = UNIMPROVED, C = GRADED & DRAINED; D,E = SOIL, GRAVEL, STONE; F,G = LOW TYPE BITUMINOUS
H,I = HIGH TYPE BITUMINOUS; J = CONCRETE; K = BRICK; L = BLOCK

STATE HIGHWAY LOCATION REFERENCE

COUNTY: PRINCE GEORGE'S
DISTRICT: 3
DATE: 12/31/05

ROUTE NUMBER: MD 193 CONTINUED
INVENTORY DIRECTION: EAST
ROUTE NAME: GREENBELT RD

STATE SYSTEM	FUNCTIONAL CLASS	MEDIAN TYPE	ACCESS CONTROL	NHS	MILEPOINT	MILEPOINT DESCRIPTION	MARKED LANES	SURFACE WIDTH/TYPE*	AADT
STATE SECONDARY	U URB OPA	CURBED	NONE	NOT NHIS	05.800 RP201- 7	RAMP 7 FR MD 193 WB TO MD 201 SB	6	721	55,525
					05.800 RP201- 5	RAMP 5 FR MD 201 SB TO MD 193 EB			
					05.830		6	701	56,225
					05.830 MD201	KENILWORTH AVE			
					05.830	STRUC #16222			
					05.860		6	721	
					05.860 RP201- 1	RAMP 1 FR MD 201 NB TO MD 193 WB			
					05.870 RP201- 4	RAMP 4 FR RAMP 1 (FR MD 201) TO MD 193			
					05.930		7	861	
					05.930 RP201- 3	RAMP 3 FR MD 193 TO RAMP 2 (TO MD 201)			
					05.930	SPEED LIMIT 45 MPH			
					05.980 RP201- 2	RAMP 2 FR MD 193 WB TO MD 201 NB			
					06.110		6	721	
					06.310 RP 95-10	RAMP 10 FR MD 193 TO RAMP 8 (TO IS 95)			
					06.410				51,425
					06.410 IS 95	CAPITAL BELTWAY			
					06.410	STRUC #16141			
					06.710 MD968	ENT NAT GUARD ARMORY			
					06.740 MD193AD	NO NAME			
					06.820 MD193A	SOUTH WAY			
					06.850 MD193AA	NO NAME			
					06.880				43,225
					06.880 MD295	BALTIMORE WASHINGTON PKWY			
					06.880	STRUC #PFH09			
					06.970 RP 95- 9	RAMP 9 FR RAMP 4 (FR MD 295) TO MD 193			
					07.150 RP295- 1	RAMP 1 FR MD 295 NB TO MD 193 WB			
					07.150 RP295- 2	RAMP 2 FR MD 193 WB TO MD 295 NB			
					07.250 MU205	HANOVER PKWY			
		UNPROTECTED			07.360				
					07.440	SPEED LIMIT 35 MPH			
					07.630	SPEED LIMIT 45 MPH			
					07.830		5	601	
	R				08.050	OUT CORP LMTS GREENBELT			

*A,B = UNIMPROVED; C = GRADED & DRAINED; D,E = SOIL, GRAVEL, STONE; F,G = LOW TYPE BITUMINOUS
H,I = HIGH TYPE BITUMINOUS; J = CONCRETE; K = BRICK; L = BLOCK

STATE HIGHWAY ADMINISTRATION OF MARYLAND
HIGHWAY INFORMATION SERVICES DIVISION
DATA SUPPORT GROUP

STATE HIGHWAY LOCATION REFERENCE

COUNTY: PRINCE GEORGE'S
DISTRICT: 3
DATE: 12/31/05

ROUTE NUMBER: MD 193 CONTINUED
INVENTORY DIRECTION: EAST
ROUTE NAME: GREENBELT RD

STATE SYSTEM	FUNCTIONAL CLASS	MEDIAN TYPE	ACCESS CONTROL	NHS	MILEPOINT	MILEPOINT DESCRIPTION	MARKED LANES	SURFACE WIDTH/TYPE*	AADT
STATE SECONDARY	R URB OPA	UNPROTECTED CURBED	NONE	NOT NHS	08.070		4	481	43,225
		UNPROTECTED			08.310				
					08.310 CO 28	CIPRIANO RD			
					08.450				
					08.740		4	521	
					08.890		4	481	
					09.000 GV 18	SOIL CONSERVATION SERVICE RD			
					09.400				39,375
					09.400 CO 42	GOOD LUCK RD			
					10.400				29,225
NAME: GLENN DALE BLVD					10.400 MD564	LANHAM SEVERN RD			
					10.500	R/R #ATK 903 350 M			
					10.500	STRUC #16239			
					10.630	STRUC #16238 FOLLY BRANCH			
					11.040				18,625
					11.040 CO 56	PROSPECT HILL RD			
NAME: ENTERPRISE RD	URB MINOR ART				12.740				16,825
					12.740 MD450	ANNAPOLIS RD			
					12.860		2	401	
		NONE (UNDIV)			12.920		2	361	
					12.970		2	241	
					13.570				19,075
					13.570 MD953	GLENN DALE RD			
		CURBED			13.710		2	281	
					13.920 IS595	JOHN HANSON HWY			
					13.920	STRUC #16089			
					13.980 MD974	SONDBERG LA			
		NONE (UNDIV)			14.160		2	241	
					15.590		3	461	
					15.690				15,125
					15.690 CO111	WOODMORE RD			
					15.690 CO 64	LOTTSFORD RD			
					15.730		2	241	
					16.570		2	361	

*A,B = UNIMPROVED; C = GRADED & DRAINED, D,E = SOIL, GRAVEL, STONE; F,G = LOW TYPE BITUMINOUS
H,I = HIGH TYPE BITUMINOUS; J = CONCRETE, K = BRICK, L = BLOCK

STATE HIGHWAY LOCATION REFERENCE

COUNTY: PRINCE GEORGE'S
DISTRICT: 3
DATE: 12/31/05

ROUTE NUMBER: MD 193 CONTINUED
INVENTORY DIRECTION: EAST
ROUTE NAME: ENTERPRISE RD

STATE SYSTEM	FUNCTIONAL CLASS	MEDIAN TYPE	ACCESS CONTROL	NHS	MILEPOINT	MILEPOINT DESCRIPTION	MARKED LANES	SURFACE WIDTH/TYPE*	AADT
STATE SECONDARY	R URB MINOR ART	NONE (UNDIV)	NONE	NOT NHS	16.800		2	241	15,125
					16.870		3	361	
		CURBED			17.011	SPEED LIMIT 30 MPH			
					17.140		4	481	
					17.260	STRUC #16075 NORTHEAST BRANCH			
					17.310				14,825
					17.310 MD214	CENTRAL AVE			
					17.340		4	541	
					17.376		4	481	
		UNPROTECTED			17.440				
					17.600	SPEED LIMIT 35 MPH			
		NONE (UNDIV)			17.890		2	241	
		ROUNDAABOUT			19.040		2	361	
					19.070				10,625
					19.070 CO101	OAK GROVE RD			
					19.070	ROUNDAABOUT			
		NONE (UNDIV)			19.090		2	241	
					19.250		3	361	
					19.370 MD202	LARGO RD			

ROUTE NUMBER: MD 193A
INVENTORY DIRECTION: EAST
ROUTE NAME: SOUTH WAY

STATE SYSTEM	FUNCTIONAL CLASS	MEDIAN TYPE	ACCESS CONTROL	NHS	MILEPOINT	MILEPOINT DESCRIPTION	MARKED LANES	SURFACE WIDTH/TYPE*	AADT
STATE SECONDARY	U URB COLL	CURBED	NONE	NOT NHS	00.000		3	401	25,450
					00.000 MD193	GREENBELT RD			
					00.040 MD193AD	NO NAME			
					00.060		4	481	
					00.060 MD193AA	NO NAME			
					00.150 RP295- 8	RAMP 8 FR MD 295 SB TO MD 193A WB			
					00.150 RP295- 7	RAMP 7 FR MD 193A WB TO MD 295 SB			
					00.220	SPEED LIMIT 30 MPH			
					00.230 MU470	SOUTH WAY (AHEAD)			

*A,B = UNIMPROVED; C = GRADED & DRAINED; D,E = SOIL, GRAVEL, STONE; F,G = LOW TYPE BITUMINOUS
H,I = HIGH TYPE BITUMINOUS; J = CONCRETE; K = BRICK; L = BLOCK

STATE HIGHWAY ADMINISTRATION OF MARYLAND
HIGHWAY INFORMATION SERVICES DIVISION
DATA SUPPORT GROUP

STATE HIGHWAY LOCATION REFERENCE

COUNTY: PRINCE GEORGE'S
DISTRICT: 3
DATE: 12/31/05

ROUTE NUMBER: MD 193AA
INVENTORY DIRECTION: NORTH
ROUTE NAME: NO NAME

STATE SYSTEM	FUNCTIONAL CLASS	MEDIAN TYPE	ACCESS CONTROL	NHS	MILEPOINT	MILEPOINT DESCRIPTION	MARKED LANES	SURFACE WIDTH/TYPE*	AADT
STATE SECONDARY	U URB LOCAL	NONE (UNDIV)	NONE	NOT NHS	00.000		1	20I	0
					00.000 MD193	GREENBELT RD			
					00.060 MD193A	SOUTH WAY			

ROUTE NUMBER: MD 193AD
INVENTORY DIRECTION: SOUTH
ROUTE NAME: NO NAME

STATE SYSTEM	FUNCTIONAL CLASS	MEDIAN TYPE	ACCESS CONTROL	NHS	MILEPOINT	MILEPOINT DESCRIPTION	MARKED LANES	SURFACE WIDTH/TYPE*	AADT
STATE SECONDARY	U URB LOCAL	NONE (UNDIV)	NONE	NOT NHS	00.000		1	20I	0
					00.000 MD193A	SOUTH WAY			
					00.090 MD193	GREENBELT RD			

ROUTE NUMBER: MD 193B
INVENTORY DIRECTION: EAST
ROUTE NAME: CAMPUS DR

STATE SYSTEM	FUNCTIONAL CLASS	MEDIAN TYPE	ACCESS CONTROL	NHS	MILEPOINT	MILEPOINT DESCRIPTION	MARKED LANES	SURFACE WIDTH/TYPE*	AADT
STATE SECONDARY	R URB LOCAL	CURBED	NONE	NOT NHS	00.000		4	48I	17,175
					00.000 MD193	UNIVERSITY BLVD			
					00.110 CO232	ADELPHI RD			
					00.110 SR 69	CAMPUS DR (AHEAD)			

ROUTE NUMBER: MD 193C
INVENTORY DIRECTION: SOUTH
ROUTE NAME: NO NAME

STATE SYSTEM	FUNCTIONAL CLASS	MEDIAN TYPE	ACCESS CONTROL	NHS	MILEPOINT	MILEPOINT DESCRIPTION	MARKED LANES	SURFACE WIDTH/TYPE*	AADT
STATE SECONDARY	U URB LOCAL	NONE (UNDIV)	NONE	NOT NHS	00.000		1	16I	999
					00.000 MD193	UNIVERSITY BLVD			
					00.144		1	18I	
					00.144 MD193E	NO NAME			
					00.200 MD430	GREENBELT RD			

*A,B = UNIMPROVED; C = GRADED & DRAINED; D,E = SOIL, GRAVEL, STONE; F,G = LOW TYPE BITUMINOUS
H,I = HIGH TYPE BITUMINOUS; J = CONCRETE; K = BRICK; L = BLOCK

STATE HIGHWAY LOCATION REFERENCE

COUNTY: PRINCE GEORGE'S

DISTRICT: 3

DATE: 12/31/05

ROUTE NUMBER: MD 193D
INVENTORY DIRECTION: NORTH
ROUTE NAME: NO NAME

STATE SYSTEM	FUNCTIONAL CLASS	MEDIAN TYPE	ACCESS CONTROL	NHS	MILEPOINT	MILEPOINT DESCRIPTION	MARKED LANES	SURFACE WIDTH/TYPE*	AADT
STATE SECONDARY	U URB LOCAL	NONE (UNDIV)	NONE	NOT NHS	00.000		2	241	999
					00.000 MD430	GREENBELT RD			
					00.140		1	361	
					00.170 MD193	UNIVERSITY BLVD			

ROUTE NUMBER: MD 193E
INVENTORY DIRECTION: SOUTH
ROUTE NAME: NO NAME

STATE SYSTEM	FUNCTIONAL CLASS	MEDIAN TYPE	ACCESS CONTROL	NHS	MILEPOINT	MILEPOINT DESCRIPTION	MARKED LANES	SURFACE WIDTH/TYPE*	AADT
STATE SECONDARY	U URB LOCAL	NONE (UNDIV)	NONE	NOT NHS	00.000		1	161	999
					00.000 MD193C	NO NAME			
					00.053 MD430	GREENBELT RD			

ROUTE NUMBER: MD 197
INVENTORY DIRECTION: NORTH
ROUTE NAME: COLLINGTON RD

STATE SYSTEM	FUNCTIONAL CLASS	MEDIAN TYPE	ACCESS CONTROL	NHS	MILEPOINT	MILEPOINT DESCRIPTION	MARKED LANES	SURFACE WIDTH/TYPE*	AADT
STATE SECONDARY	U URB OPA	CURBED	NONE	NOT NHS	00.000		4	481	20,750
		UNPROTECTED			00.000 US301	CRAIN HWY			
	R	CURBED			00.080				
					00.230				
					00.230	OUT CORP LMTS BOWIE			
					00.230	SPEED LIMIT 45 MPH			
					00.330		5	601	
					00.330 CO 73	MITCHELLVILLE RD			
					00.330 MU1826	MITCHELLVILLE RD			
	U				00.430		6	721	
		UNPROTECTED			00.430	IN CORP LMTS BOWIE			
		CURBED			00.720				
					00.850				
		UNPROTECTED			01.150 MU1959	NORTHVIEW DR			
					01.260				
					01.360		5	601	

*A,B = UNIMPROVED, C = GRADED & DRAINED; D,E = SOIL, GRAVEL, STONE; F,G = LOW TYPE BITUMINOUS
H,I = HIGH TYPE BITUMINOUS; J = CONCRETE; K = BRICK; L = BLOCK

STATE HIGHWAY ADMINISTRATION OF MARYLAND
HIGHWAY INFORMATION SERVICES DIVISION
DATA SUPPORT GROUP

STATE HIGHWAY LOCATION REFERENCE

COUNTY: PRINCE GEORGE'S
DISTRICT: 3
DATE: 12/31/05

ROUTE NUMBER: MD 197 CONTINUED
INVENTORY DIRECTION: NORTH
ROUTE NAME: COLLINGTON RD

STATE SYSTEM	FUNCTIONAL CLASS	MEDIAN TYPE	ACCESS CONTROL	NHS	MILEPOINT	MILEPOINT DESCRIPTION	MARKED LANES	SURFACE WIDTH/TYP*	AADT
STATE SECONDARY	U URB OPA	UNPROTECTED	NONE	NOT NHS	01.360 RP595- 6	RAMP 6 FR IS 595 EB TO MD 197 SB	5	601	20,750
		CURBED			01.380 RP595- 4	RAMP 4 FR MD 197 NB TO IS 595 EB			
					01.530				
					01.530 RP595- 3	RAMP 3 FR RAMP 6 (FR IS 595) TO MD 197			
					01.600 RP595- 5	RAMP 5 FR MD 197 SB TO IS 595 EB			
				NHS	01.650				28,550
					01.650 IS595	JOHN HANSON HWY			
					01.650 RP595- 5	RAMP 5 FR MD 197 SB TO IS 595 EB			
					01.650 RP595- 1	RAMP 1 FR MD 197 NB TO IS 595 WB			
					01.650	STRUC #16086			
					01.650	EXIT #11			
					01.690 RP595- 1	RAMP 1 FR MD 197 NB TO IS 595 WB			
					01.780		4	481	
					01.780 RP595- 7	RAMP 7 FR RAMP 2 (FR IS 595) TO MD 197			
					01.800 RP595- 2	RAMP 2 FR IS 595 WB TO MD 197 NB			
					01.810 RP595- 8	RAMP 8 FR MD 197 SB TO IS 595 WB			
					01.900 MU1140	KENHILL DR			
		PAINTED			01.970		3	361	
		NONE (UNDIV)			02.050		2	241	
		PAINTED			02.080				
		CURBED			02.135				
		PAINTED			02.200				
		NONE (UNDIV)			02.260				
					02.290	SPEED LIMIT 40 MPH			
		PAINTED			02.370				
		CURBED			02.422				
		NONE (UNDIV)			02.520				
					02.890		3	361	
					02.890 MU3010	TULIP GROVE RD			
					02.920		3	481	
					03.020		4	481	
		CURBED			03.080				27,350
					03.080	MD 450B (UNDER CONSTRUCTION)			
					03.261	SPUR FR MD 450			

NAME: LAUREL BOWIE RD

*A,B = UNIMPROVED; C = GRADED & DRAINED; D,E = SOIL, GRAVEL, STONE; F,G = LOW TYPE BITUMINOUS
H,I = HIGH TYPE BITUMINOUS; J = CONCRETE; K = BRICK; L = BLOCK

STATE HIGHWAY ADMINISTRATION OF MARYLAND
HIGHWAY INFORMATION SERVICES DIVISION
DATA SUPPORT GROUP

STATE HIGHWAY LOCATION REFERENCE

COUNTY: PRINCE GEORGE'S
DISTRICT: 3
DATE: 12/31/05

ROUTE NUMBER: MD 197 CONTINUED
INVENTORY DIRECTION: NORTH
ROUTE NAME: LAUREL BOWIE RD

STATE SYSTEM	FUNCTIONAL CLASS	MEDIAN TYPE	ACCESS CONTROL	NHS	MILEPOINT	MILEPOINT DESCRIPTION	MARKED LANES	SURFACE WIDTH/TYPE*	AADT
STATE SECONDARY	U URB OPA	CURBED	NONE	NHS	03.280		4	481	27,999
					03.280 MD450	ANNAPOLIS RD			
					03.382	SPEED LIMIT 30 MPH			
		PAINTED			03.400				
		CENTER TLA (UNDIV)			03.459				
					03.870 MU1880	MILLSTREAM DR			
					04.030 CO415	OLD CHAPEL RD			
					04.520 MU3220	WHITEHALL DR			
		CURBED			05.070				
		UNPROTECTED			05.230				
	R				05.380	STRUC #16021 HORSEPEN BRANCH			
					05.390	OUT CORP LMTS BOWIE			
		CURBED			05.560				
		UNPROTECTED			05.760				23,399
					05.760 CO 49	RACE TRACK RD			
		CURBED			06.210				
		UNPROTECTED			06.210 MD197C	JERICO PARK RD			
	RUR MINOR ART				06.280				
					06.400				
					06.400	STRUC #16214 AMTRAK R/R			
					06.510		3	481	
					06.620		4	361	
					06.660	STRUC #16269 BR OF PATUXENT RIVER			
		NONE (UNDIV)			06.689		2	241	
		PAINTED			07.770				
					07.920 CO5199	OLD LAUREL BOWIE RD			
		NONE (UNDIV)			07.960				
	URB OPA				10.130				22,925
					10.130 GV 6	POWDER MILL RD			
					10.690				
		PAINTED			11.155		3	481	
		CURBED			11.251		4	481	
					11.430 RP295-4	RAMP 4 FR MD 295 NB TO MD 197 EB			
		POSITIVE BARRIER			11.517				
					11.690		5	601	

*A,B = UNIMPROVED; C = GRADED & DRAINED; D,E = SOIL, GRAVEL, STONE; F,G = LOW TYPE BITUMINOUS
H,I = HIGH TYPE BITUMINOUS; J = CONCRETE; K = BRICK; L = BLOCK

STATE HIGHWAY ADMINISTRATION OF MARYLAND
 HIGHWAY INFORMATION SERVICES DIVISION
 DATA SUPPORT GROUP

STATE HIGHWAY LOCATION REFERENCE

COUNTY: PRINCE GEORGE'S
 DISTRICT: 3
 DATE: 12/31/05

ROUTE NUMBER: MD 197 CONTINUED
 INVENTORY DIRECTION: NORTH
 ROUTE NAME: LAUREL BOWIE RD

STATE SYSTEM	FUNCTIONAL CLASS	MEDIAN TYPE	ACCESS CONTROL	NHS	MILEPOINT	MILEPOINT DESCRIPTION	MARKED LANES	SURFACE WIDTH/TYPE*	AADT
STATE SECONDARY	R URB OPA	POSITIVE BARRIER	NONE	NHS	11.690 RP295- 1	RAMP 1 FR RAMP 4 (FR MD 295) TO MD 197	5	60I	22,925
					11.700 RP295- 2	RAMP 2 FR MD 197 WB TO MD 295 NB			
					11.700	STRUC #P FH06 (SB/L)			
					11.700	MD 295 (SB/L)			
					11.840 RP295- 6	RAMP 6 FR MD 197 EB TO MD 295 SB			
				NOT NHS	11.866				50,325
					11.866	STRUC #P FH06 (NB/L)			
					11.866 MD295	BALTIMORE WASHINGTON PKWY			
					12.001 RP295- 7	RAMP 7 FR MD 197 WB TO MD 295 SB			
					12.080	SPEED LIMIT 45 MPH			
					12.090		4	48I	
					12.090 RP295- 5	RAMP 5 FR RAMP 8 (FR MD 295) TO MD 197			
					12.104 RP295- 8	RAMP 8 FR MD 295 SB TO MD 197 WB			
					12.120	STRUC #16208 PATUXENT RIVER			
		UNPROTECTED			12.280				
					12.280 CO 21	MUIRKIRK RD			
					12.380		5	60I	
					12.710		4	48I	
					12.710 CO 70	MONTPELIER DR			
					12.740	STRUC #16207 PATUXENT RIVER			
					12.790		5	60I	
		CURBED			12.900				
					13.070		4	48I	28,650
					13.070 CO 6	CONTEE RD			
					13.170		5	60I	
		UNPROTECTED			13.280				
		CURBED			13.380		4	48I	
					13.540		5	60I	
		UNPROTECTED			13.650				
					13.650	STRUC #16206 CROW BRANCH			
		CURBED			13.790				
					13.890		4	48I	
					13.890 CO 7	CHERRY LA			
		UNPROTECTED			13.940		5	60I	

*A,B = UNIMPROVED; C = GRADED & DRAINED; D,E = SOIL, GRAVEL, STONE; F,G = LOW TYPE BITUMINOUS
 H,I = HIGH TYPE BITUMINOUS; J = CONCRETE; K = BRICK; L = BLOCK

STATE HIGHWAY ADMINISTRATION OF MARYLAND
HIGHWAY INFORMATION SERVICES DIVISION
DATA SUPPORT GROUP

STATE HIGHWAY LOCATION REFERENCE

COUNTY: PRINCE GEORGE'S
DISTRICT: 3
DATE: 12/31/05

ROUTE NUMBER: MD 197 CONTINUED
INVENTORY DIRECTION: NORTH
ROUTE NAME: LAUREL BOWIE RD

STATE SYSTEM	FUNCTIONAL CLASS	MEDIAN TYPE	ACCESS CONTROL	NHS	MILEPOINT	MILEPOINT DESCRIPTION	MARKED LANES	SURFACE WIDTH/TYPE*	AADT
STATE SECONDARY	R URB OPA	CURBED	NONE	NOT NHS	13.980		5	60I	28,650
		UNPROTECTED			14.030				
	U				14.450		4	60I	
					14.450	IN CORP LMTS LAUREL			
					14.450	STRUC #16209 BEAR BRANCH			
		CURBED			14.500		3	36I	
					14.640 MD198	FORT MEADE RD			
					14.640 MUI90	IRVING ST (AHEAD)			

ROUTE NUMBER: MD 197C
INVENTORY DIRECTION: SOUTH
ROUTE NAME: JERICHO PARK RD

STATE SYSTEM	FUNCTIONAL CLASS	MEDIAN TYPE	ACCESS CONTROL	NHS	MILEPOINT	MILEPOINT DESCRIPTION	MARKED LANES	SURFACE WIDTH/TYPE*	AADT
STATE SECONDARY	R URB COLL	CURBED	NONE	NOT NHS	00.000		4	44I	4,690
					00.000 CO4457	JERICHO PARK RD			
					00.090 MD197	LAUREL BOWIE RD			

ROUTE NUMBER: MD 197D
INVENTORY DIRECTION: NORTH
ROUTE NAME: SERVICE RD

STATE SYSTEM	FUNCTIONAL CLASS	MEDIAN TYPE	ACCESS CONTROL	NHS	MILEPOINT	MILEPOINT DESCRIPTION	MARKED LANES	SURFACE WIDTH/TYPE*	AADT
STATE SECONDARY	R URB LOCAL	NONE (UNDIV)	NONE	NOT NHS	00.000		2	20I	0
					00.000 CO3239	S LAUREL DR			
					00.110		2	16H	
					00.130	ROAD END			

ROUTE NUMBER: MD 197E
INVENTORY DIRECTION: SOUTH
ROUTE NAME: GALLANT FOX ACCESS RD

STATE SYSTEM	FUNCTIONAL CLASS	MEDIAN TYPE	ACCESS CONTROL	NHS	MILEPOINT	MILEPOINT DESCRIPTION	MARKED LANES	SURFACE WIDTH/TYPE*	AADT
STATE SECONDARY	U URB LOCAL	NONE (UNDIV)	NONE	NOT NHS	00.000		2	24I	99
					00.000 MU757	GALLANT FOX LA			

*A,B = UNIMPROVED; C = GRADED & DRAINED; D,E = SOIL, GRAVEL, STONE; F,G = LOW TYPE BITUMINOUS
H,I = HIGH TYPE BITUMINOUS; J = CONCRETE; K = BRICK; L = BLOCK

STATE HIGHWAY ADMINISTRATION OF MARYLAND
HIGHWAY INFORMATION SERVICES DIVISION
DATA SUPPORT GROUP

STATE HIGHWAY LOCATION REFERENCE

COUNTY: PRINCE GEORGES

DISTRICT: 3

DATE: 12/31/05

ROUTE NUMBER: MD 197E CONTINUED

INVENTORY DIRECTION: SOUTH

ROUTE NAME: GALLANT FOX ACCESS RD

STATE SYSTEM	FUNCTIONAL CLASS	MEDIAN TYPE	ACCESS CONTROL	NHS	MILEPOINT	MILEPOINT DESCRIPTION	MARKED LANES	SURFACE WIDTH/TYPE*	AADT
STATE SECONDARY	U URB LOCAL	NONE (UNDIV)	NONE	NOT NHS	00.163	MD 450-B (UNDER CONSTRUCTION)	2	241	99

ROUTE NUMBER: MD 198

INVENTORY DIRECTION: EAST

ROUTE NAME: SANDY SPRING RD

STATE SYSTEM	FUNCTIONAL CLASS	MEDIAN TYPE	ACCESS CONTROL	NHS	MILEPOINT	MILEPOINT DESCRIPTION	MARKED LANES	SURFACE WIDTH/TYPE*	AADT
STATE SECONDARY	R URB OPA	POSITIVE BARRIER	NONE	NOT NHS	00.000		4	481	44,075
					00.000	MONTGOMERY CO/L			
					00.040	SPEED LIMIT 45 MPH			
		CURBED			00.120				
					00.240	CO 2 OLD GUNPOWDER RD			
					00.240	CO 1 BOND MILL RD			
					00.270		5	601	
		POSITIVE BARRIER	PARTIAL		00.440				
					00.440	CO3432 BAUER LA			
		UNPROTECTED			00.490				
		CURBED			00.670				
					00.750	RP 95- 6 RAMP 6 FR MD 198 EB TO IS 95 SB			
		UNPROTECTED			00.820		4	481	
					00.920	RP 95- 8 RAMP 8 FR IS 95 SB TO MD 198 WB			
					01.040	RP 95- 5 RAMP 5 FR IS 95 SB TO MD 198 EB			
				NHS	01.200				44,099
					01.200	IS 95 NO NAME			
					01.200	RP 95- 5 RAMP 5 FR IS 95 SB TO MD 198 EB			
					01.200	STRUC #16200			
					01.200	EXIT #33			
					01.200	RP 95- 9 RAMP 9 FR IS 95 NB TO IS 95 NB			
					01.250	RP 95- 3 RAMP 3 FR MD 198 EB TO RAMP 9 (TO IS 95)			
					01.310	RP 95- 1 RAMP 1 FR RAMP 9 (FR IS 95) TO MD 198 WB			
	U				01.460	IN CORP LMTS LAUREL			
					01.460	RP 95- 7 RAMP 7 FR MD 198 WB TO IS 95 SB			
					01.460	STRUC #16201			
	R				01.650	OUT CORP LMTS LAUREL			

*A,B = UNIMPROVED, C = GRADED & DRAINED, D,E = SOIL, GRAVEL, STONE; F,G = LOW TYPE BITUMINOUS
H,I = HIGH TYPE BITUMINOUS; J = CONCRETE; K = BRICK; L = BLOCK

STATE HIGHWAY ADMINISTRATION OF MARYLAND
HIGHWAY INFORMATION SERVICES DIVISION
DATA SUPPORT GROUP

STATE HIGHWAY LOCATION REFERENCE

COUNTY: PRINCE GEORGE'S
DISTRICT: 3
DATE: 12/31/05

ROUTE NUMBER: MD 198 CONTINUED
INVENTORY DIRECTION: EAST
ROUTE NAME: SANDY SPRING RD

STATE SYSTEM	FUNCTIONAL CLASS	MEDIAN TYPE	ACCESS CONTROL	NHS	MILEPOINT	MILEPOINT DESCRIPTION	MARKED LANES	SURFACE WIDTH/TYPE*	AADT
STATE SECONDARY	R URB OPA	UNPROTECTED	PARTIAL	NHS	01.700		5	601	44,099
	U				01.700 RP 95- 4	RAMP 4 FR IS 95 NB TO MD 198 EB			
					01.960	IN CORP LMETS LAUREL			
					01.970 RP 95- 7	RAMP 7 FR MD 198 WB TO IS 95 SB			
		CURBED			02.110		7	841	
					02.150				
			NONE		02.200		6	721	
					02.230				
					02.230 MU415	VAN DUSEN RD			
					02.290		6	621	
					02.290	SPEED LIMIT 35 MPH			
	R				02.310		6	721	
					02.400	OUT CORP LMETS LAUREL			
	U				02.680		6	761	
					02.720		6	721	
					02.720	IN CORP LMETS LAUREL			
		NONE (UNDIV)			02.740		6	761	
					02.810		3	361	35,375
					02.810 MU9090	NINTII ST			
					02.810 MD198	TALBOT AVE (WB COUPLET)			
					02.810	BEG X-REF W/ MD 198 (EB COUPLET)			
					02.839	SPEED LIMIT 30 MPH			
					03.050				20,175
					03.050 MD216	SEVENTH ST			
					03.130 MU9050	FIFTH ST			
					03.240 MU9040	FOURTH ST			
					03.460 US 1	WASHINGTON BLVD (SB COUPLET)			
		POSITIVE BARRIER			03.530		5	601	43,675
					03.530 US 1	SECOND ST (NB COUPLET)			
					03.530	END X-REF W/ MD 198 (EB COUPLET)			
				NOT NHS	03.570		5	621	
		CURBED			03.640	SPEED LIMIT 45 MPH			
					03.650		6	721	
					03.670	R/R #CSX 140 894 A			

NAME: GORMAN AVE (EB COUPLET)

NAME: FORT MEADE RD

*A,B = UNIMPROVED, C = GRADED & DRAINED, D,E = SOIL, GRAVEL, STONE; F,G = LOW TYPE BITUMINOUS
H,I = HIGH TYPE BITUMINOUS; J = CONCRETE; K = BRICK; L = BLOCK

STATE HIGHWAY ADMINISTRATION OF MARYLAND
HIGHWAY INFORMATION SERVICES DIVISION
DATA SUPPORT GROUP

STATE HIGHWAY LOCATION REFERENCE

COUNTY: PRINCE GEORGE'S
DISTRICT: 3
DATE: 12/31/05

ROUTE NUMBER: MD 198 CONTINUED
INVENTORY DIRECTION: EAST
ROUTE NAME: FORT MEADE RD

STATE SYSTEM	FUNCTIONAL CLASS	MEDIAN TYPE	ACCESS CONTROL	NIIS	MILEPOINT	MILEPOINT DESCRIPTION	MARKED LANES	SURFACE WIDTH/TYPE*	AADT
STATE SECONDARY	U URB OPA	CURBED	NONE	NOT NHS	03.670	STRUC #16077	6	72J	43,675
		UNPROTECTED			03.680 MU200	LAFAYETTE AVE			
		CURBED			03.690		6	72I	
					03.930				42,550
		UNPROTECTED			03.930 MD197	LAUREL BOWIE RD			
					04.040				
					04.310	OUT CORP LMTS LAUREL			
					04.310	STRUC #16078 PATUXENT RIVER			
					04.310	ANNE ARUNDEL CO/L			

ROUTE NUMBER: MD 198 COUPLER
INVENTORY DIRECTION: WEST
ROUTE NAME: TALBOT AVE (WB COUPLER)

STATE SYSTEM	FUNCTIONAL CLASS	MEDIAN TYPE	ACCESS CONTROL	NIIS	MILEPOINT	MILEPOINT DESCRIPTION	MARKED LANES	SURFACE WIDTH/TYPE*	AADT
STATE SECONDARY	U URB OPA	NONE (UNDIV)	NONE	NHS	00.732		2	24I	17,275
					00.732 US 1	SECOND ST (NB COUPLER)			
					00.732	FORT MEADE RD (WBL) (BACK)			
					00.802		3	36I	
					00.802 US 1	WASHINGTON BLVD (SB COUPLER)			
					01.031 MU9040	FOURTH ST			
					01.131 MU9050	FIFTH ST			
					01.287				44,099
					01.287 MD216	SEVENTH ST			
					01.552 MD198	SANDY SPRING RD (AHEAD)			

ROUTE NUMBER: MD 200UL
INVENTORY DIRECTION: EAST
ROUTE NAME: INTER COUNTY CONNECTOR (PROP)

STATE SYSTEM	FUNCTIONAL CLASS	MEDIAN TYPE	ACCESS CONTROL	NHS	MILEPOINT	MILEPOINT DESCRIPTION	MARKED LANES	SURFACE WIDTH/TYPE*	AADT
STATE PRIMARY	R URB FRWY EXPWY	CURBED	FULL	NOT NHS	00.000		6	72I	999
					00.000	MONTGOMERY CO/L			
					02.800 US 1	BALTIMORE AVE			

*A,B = UNIMPROVED; C = GRADED & DRAINED; D,E = SOIL, GRAVEL, STONE; F,G = LOW TYPE BITUMINOUS
H,I = HIGH TYPE BITUMINOUS; J = CONCRETE; K = BRICK; L = BLOCK

STATE HIGHWAY ADMINISTRATION OF MARYLAND
HIGHWAY INFORMATION SERVICES DIVISION
DATA SUPPORT GROUP

STATE HIGHWAY LOCATION REFERENCE

COUNTY: PRINCE GEORGES
DISTRICT: 3
DATE: 12/31/05

ROUTE NUMBER: MD 201
INVENTORY DIRECTION: NORTH
ROUTE NAME: KENILWORTH AVE

STATE SYSTEM	FUNCTIONAL CLASS	MEDIAN TYPE	ACCESS CONTROL	NHS	MILEPOINT	MILEPOINT DESCRIPTION	MARKED LANES	SURFACE WIDTH/TYPE*	AADT
STATE PRIMARY	R URB FRWY EXPWY	POSITIVE BARRIER	FULL	NHS	00.000		6	681	146,725
					00.000	WASH DC LINE			
					00.000	EASTERN AVE DC MAINTENANCE			
					00.150 RP201- 2	RAMP 2 FR MD 965 WB TO MD 201 NB			
					00.150	SPEED LIMIT 35 MPH			
					00.170 RP201- 5	RAMP 5 FR MD 201 SB TO MD 965A EB			
					00.330	STRUC #16028 BEAVERDAM CREEK			
					00.340	R/R #ATK 529 588 N			
					00.380		6	721	
					00.380 RP 50- 6	RAMP 6 FR US 50 EB TO MD 201 SB			
					00.380 RP 50- 4	RAMP 4 FR MD 201 NB TO US 50 EB			
					00.380 RP295- 2	RAMP 2 FR MD 201 WB TO MD 295 NB			
					00.450 RP 50- 5	RAMP 5 FR MD 201 SB TO US 50 EB			
STATE SECONDARY	URB OPA				00.460 RP 50- 3	RAMP 3 FR US 50 EB TO MD 201 NB			36,525
					00.490				
					00.490 US 50	JOHN HANSON HWY			
					00.490	STRUC #16027			
					00.510		4	481	
					00.530 RP295- 5	RAMP 5 FR MD 295 SB TO MD 201 EB			
					00.530 RP 50- 7	RAMP 7 FR US 50 WB TO MD 201 SB			
					00.590 RP 50- 1	RAMP 1 FR MD 201 NB TO MD 459 WB			
					00.590 RP295- 2	RAMP 2 FR MD 201 WB TO MD 295 NB			
					00.590	STRUC #P FH116			
					00.680 RP 50- 8	RAMP 8 FR MD 201 SB TO MD 459 WB			
		CURBED			00.800				
					00.820 MD459	KENILWORTH AVE			
					00.940	R/R #CSX 140 265 M			
					00.940	STRUC #16026			
			NONE		01.120				35,825
					01.120 MD295	BALTIMORE WASHINGTON PKWY			
					01.120	STRUC #P FH14			
					01.240 RP295- 8	RAMP 8 FR MD 201 SB TO MD 295 WB			
					01.300 MD769D	52ND AVE			
					01.360		6	681	
					01.360 MD769C	52ND AVE			

*A,B = UNIMPROVED, C = GRADED & DRAINED, D,E = SOIL, GRAVEL, STONE; F,G = LOW TYPE BITUMINOUS
H,I = HIGH TYPE BITUMINOUS; J = CONCRETE; K = BRICK; L = BLOCK

STATE HIGHWAY ADMINISTRATION OF MARYLAND
HIGHWAY INFORMATION SERVICES DIVISION
DATA SUPPORT GROUP

STATE HIGHWAY LOCATION REFERENCE

COUNTY: PRINCE GEORGES

DISTRICT: 3

DATE: 12/31/05

ROUTE NUMBER: MD 201 CONTINUED
INVENTORY DIRECTION: NORTH
ROUTE NAME: KENILWORTH AVE

STATE SYSTEM	FUNCTIONAL CLASS	MEDIAN TYPE	ACCESS CONTROL	NIIS	MILEPOINT	MILEPOINT DESCRIPTION	MARKED LANES	SURFACE WIDTH/TYPE*	AADT
STATE SECONDARY	R URB OPA	CURBED	NONE	NOT NIIS	01.630		5	581	35,825
	U				01.660		5	601	
					01.920	IN CORP LMTS BLADENSBURG			
					01.940	MD201A NO NAME			
					02.004		4	481	
			PARTIAL		02.030				
					02.030	RP201- 6 RAMP 6 FR MD 450 EB TO MD 201 SB			
					02.070	RP201- 5 RAMP 5 FR MD 201 SB TO MD 450 EB			
			NONE		02.120				29,425
					02.120	MD450 ANNAPOLIS RD			
					02.120	STRUC #16025			
					02.230	MD769C 48TH ST			
					02.460	OUT CORP LMTS BLADENSBURG			
					02.460	IN CORP LMTS EDMONSTON			
					02.530		5	601	
					02.670	MU 20 BUCHANAN ST			
					02.870		4	481	39,225
					02.870	MU 40 DECATUR ST			
					02.870	CO601 DECATUR ST			
					02.960		5	601	
	R				03.010	OUT CORP LMTS EDMONSTON			
	U				03.110	IN CORP LMTS RIVERDALE PARK			
					03.160		4	481	
					03.720		5	681	
					03.800		4	481	
					03.800	MU227 RIVERDALE RD			
					03.830	STRUC #16024 NORTHEAST BRANCI			
					03.900				35,325
					03.900	MD410 EAST WEST HWY			
					03.920		5	581	
					03.950		4	481	
					03.990		5	601	
					04.000		5	581	
					04.120		5	601	
					04.380	CO5409 RIVER RD			

*A,B = UNIMPROVED; C = GRADED & DRAINED; D,E = SOIL, GRAVEL, STONE; F,G = LOW TYPE BITUMINOUS
H,I = HIGH TYPE BITUMINOUS; J = CONCRETE; K = BRICK; L = BLOCK

STATE HIGHWAY ADMINISTRATION OF MARYLAND
HIGHWAY INFORMATION SERVICES DIVISION
DATA SUPPORT GROUP

STATE HIGHWAY LOCATION REFERENCE

COUNTY: PRINCE GEORGE'S
DISTRICT: 3
DATE: 12/31/05

ROUTE NUMBER: MD 201 CONTINUED
INVENTORY DIRECTION: NORTH
ROUTE NAME: KENILWORTH AVE

STATE SYSTEM	FUNCTIONAL CLASS	MEDIAN TYPE	ACCESS CONTROL	NHS	MILEPOINT	MILEPOINT DESCRIPTION	MARKED LANES	SURFACE WIDTH/TYP*	AADT
STATE SECONDARY	U URB OPA	CURBED	PARTIAL	NOT NHS	04.570		5	601	35,325
		UNPROTECTED			04.570 CO1779	SARVIS AVE			
		CURBED			04.660				
		UNPROTECTED			04.680				
					04.680	STRUC #16023 BRIER DITCH			
		UNPROTECTED		NHS	04.760		4	481	34,725
					04.760	OUT CORP LMTS RIVERDALE PARK			
					04.760 CO 42	GOOD LUCK RD			
					04.760 CO3642	PAINT BRANCH PKWY			
					04.760	IN CORP LMTS GREENBELT			
					04.780	STRUC #16022 BRIER DITCH			
					04.820	SPEED LIMIT 40 MPH			
	URB FRWY EXPWY				04.970				
					05.160				
	R				05.160	SPEED LIMIT 50 MPH			
					06.000	OUT CORP LMTS GREENBELT			
					06.130		5	601	
					06.130 MU105	PONTIAC ST			
					06.140		6	721	
	U				06.390	IN CORP LMTS GREENBELT			
					06.420 RP201- 1	RAMP 1 FR MD 201 NB TO MD 193 WB			
					06.430 RP201- 7	RAMP 7 FR MD 193 WB TO MD 201 SB			
		POSITIVE BARRIER			06.490				
					06.640				50,625
					06.640 MD193	GREENBELT RD			
					06.640	STRUC #16222			
					06.810 RP201- 2	RAMP 2 FR MD 193 WB TO MD 201 NB			
					06.810 RP201- 5	RAMP 5 FR MD 201 SB TO MD 193 EB			
		UNPROTECTED			06.880		5	601	
					06.920 RP 95- 4	RAMP 4 FR MD 201 NB TO IS 95 EB			
					06.930		4	481	
					06.930 RP 95- 6	RAMP 6 FR IS 95 EB TO MD 201 SB			
					07.020 RP 95- 3	RAMP 3 FR RAMP 6 (FR IS 95) TO MD 201 NB			
					07.130 RP 95- 5	RAMP 5 FR MD 201 SB TO IS 95 EB			

*A,B = UNIMPROVED; C = GRADED & DRAINED; D,E = SOIL, GRAVEL, STONE; F,G = LOW TYPE BITUMINOUS
H,I = HIGH TYPE BITUMINOUS; J = CONCRETE; K = BRICK, L = BLOCK

STATE HIGHWAY ADMINISTRATION OF MARYLAND
HIGHWAY INFORMATION SERVICES DIVISION
DATA SUPPORT GROUP

PAGE: 45

STATE HIGHWAY LOCATION REFERENCE

COUNTY: PRINCE GEORGES
DISTRICT: 3
DATE: 12/31/05

ROUTE NUMBER: MD 201 CONTINUED
INVENTORY DIRECTION: NORTH
ROUTE NAME: KENILWORTH AVE

STATE SYSTEM	FUNCTIONAL CLASS	MEDIAN TYPE	ACCESS CONTROL	NHS	MILEPOINT	MILEPOINT DESCRIPTION	MARKED LANES	SURFACE WIDTH/TYPE*	AADT
STATE SECONDARY	U URB MINOR ART	UNPROTECTED	PARTIAL	NHS	07.170		4	481	39,825
					07.170 IS 95	CAPITAL BELTWAY			
					07.170	STRUC #16140			
					07.170	EXIT #23			
					07.200		4	721	
					07.200 RP 95-1	RAMP 1 FR MD 201 NB TO IS 95 WB			
					07.310 RP 95-2	RAMP 2 FR IS 95 WB TO MD 201 NB			
					07.370 RP 95-8	RAMP 8 FR MD 201 SB TO IS 95 WB			
					07.400	STRUC #16139			
			NONE		07.450		4	481	
					07.450 MU 70	CRESCENT RD			
					07.580	SPEED LIMIT 40 MPH			
		CURBED			07.610				
					07.700		3	361	
	R	NONE (UNDIV)		NOT NIIS	07.860		2	241	
NAME: EDMONSTON AVE					07.860 MU 40	CHERRYWOOD LA			
					07.860	OUT CORP LMTS GREENBELT			
					08.270	STRUC #16111 BEAVER DAM CREEK			
					08.800				25,825
					08.800 CO 20	SUNNYSIDE AVE			
					09.320		3	361	
					09.400 MD212	POWDER MILL RD			
					09.400 GV 6	POWDER MILL RD			
					09.400 CO 38	EDMONSTON RD (AHEAD)			

ROUTE NUMBER: MD 201A
INVENTORY DIRECTION: NORTH
ROUTE NAME: NO NAME

STATE SYSTEM	FUNCTIONAL CLASS	MEDIAN TYPE	ACCESS CONTROL	NHS	MILEPOINT	MILEPOINT DESCRIPTION	MARKED LANES	SURFACE WIDTH/TYPE*	AADT
STATE SECONDARY	U URB LOCAL	CURBED	NONE	NOT NHS	00.000		2	401	0
					00.000 MD201	KENILWORTH AVE			
					00.080 MD769C	48TH ST			

*A,B = UNIMPROVED; C = GRADED & DRAINED, D,E = SOIL, GRAVEL, STONE, F,G = LOW TYPE BITUMINOUS
H,I = HIGH TYPE BITUMINOUS, J = CONCRETE; K = BRICK, L = BLOCK

STATE HIGHWAY ADMINISTRATION OF MARYLAND
HIGHWAY INFORMATION SERVICES DIVISION
DATA SUPPORT GROUP

STATE HIGHWAY LOCATION REFERENCE

COUNTY: PRINCE GEORGE'S
DISTRICT: 3
DATE: 12/31/05

ROUTE NUMBER: MD 202
INVENTORY DIRECTION: NORTH
ROUTE NAME: LARGO RD

STATE SYSTEM	FUNCTIONAL CLASS	MEDIAN TYPE	ACCESS CONTROL	NHS	MILEPOINT	MILEPOINT DESCRIPTION	MARKED LANES	SURFACE WIDTH/TYPE*	AADT
STATE SECONDARY	R URB OPA	NONE (UNDIV)	NONE	NOT NHS	00.000				
					00.000 MD725	MARLBORO PIKE	4	48I	16,850
					00.030	STRUC #16032 COLLINGTON BRANCH			
					00.080		3	36I	
					00.132	SPEED LIMIT 40 MPH			
					00.316	SPEED LIMIT 35 MPH			
					00.510		2	24I	
					00.640	SPEED LIMIT 40 MPH			
					01.010	SPEED LIMIT 50 MPH			
		PAINTED			02.930				25,550
					02.930 CO1955	TOWN FARM RD			
		NONE (UNDIV)			03.468				
		PAINTED			03.780		4	48I	
		UNPROTECTED			03.875				
					04.350				24,450
					04.350 MD193	WATKINS PARK DR			
					05.140	STRUC #16031 WESTERN BRANCH			
					05.370				41,950
					05.370 CO 97	WHITE HOUSE RD			
					05.870 CO4743	MT LUBENTIA WAY			
					06.280 CO2578	KETTERING DR			
		CURBED			06.580				
		UNPROTECTED			06.660				
					07.010 CO4638	CAMPUS WAY SOUTH			
			PARTIAL		07.270		5	60I	
					07.270 MD977F	NO NAME			
					07.360 RP202- 6	RAMP 6 FR MD 214 EB TO MD 202 SB			
					07.580 RP202- 3	RAMP 3 FR MD 214 EB TO MD 202 NB			
					07.580 RP202- 5	RAMP 5 FR MD 202 SB TO MD 214 EB			
					07.650				58,650
					07.650 MD214	CENTRAL AVE			
					07.650	STRUC #16241			
					07.760		6	72I	
					07.760 RP202- 1	RAMP 1 FR MD 202 NB TO MD 214 WB			
					07.850 RP202- 8	RAMP 8 FR MD 202 SB TO MD 214 WB			

*A,B = UNIMPROVED; C = GRADED & DRAINED; D,E = SOIL, GRAVEL, STONE; F,G = LOW TYPE BITUMINOUS
H,I = HIGH TYPE BITUMINOUS; J = CONCRETE; K = BRICK; L = BLOCK

STATE HIGHWAY ADMINISTRATION OF MARYLAND
HIGHWAY INFORMATION SERVICES DIVISION
DATA SUPPORT GROUP

STATE HIGHWAY LOCATION REFERENCE

COUNTY: PRINCE GEORGE'S
DISTRICT: 3
DATE: 12/31/05

ROUTE NUMBER: MD 202 CONTINUED
INVENTORY DIRECTION: NORTH
ROUTE NAME: LARGO RD

STATE SYSTEM	FUNCTIONAL CLASS	MEDIAN TYPE	ACCESS CONTROL	NHS	MILEPOINT	MILEPOINT DESCRIPTION	MARKED LANES	SURFACE WIDTH/TYPE*	AADT
STATE SECONDARY	R URB OPA	UNPROTECTED	PARTIAL NONE	NOT NHS	07.910 RP202- 2	RAMP 2 FR MD 214 WB TO MD 202 NB	6	721	58,650
					08.050 CO3460	LAKE ARBOR WAY			
					08.050 CO5342	ARENA DR			
					08.740 CO 64	LOTTSFORD RD			
					08.770		6	601	
		CURBED			09.160		4	481	
NAME: LANDOVER RD					09.160 CO3132	ST JOSEPHS DR			
			PARTIAL		09.250				
					09.320 RP 95- 4	RAMP 4 FR IS 95 NB TO MD 202 EB			
					09.350		5	601	
					09.350 RP 95- 2	RAMP 2 FR MD 202 WB TO IS 95 NB			
					09.420		4	481	
					09.420 RP 95- 9	RAMP 9 FR MD 202 SB TO RAMP 2 (TO IS 95)			
					09.460 RP 95- 3	RAMP 3 FR MD 202 EB TO IS 95 NB			
					09.510 RP 95- 1	RAMP 1 FR IS 95 NB TO MD 202 WB			
					09.550				54,550
					09.550 IS 95	CAPITAL BELTWAY			
					09.550	STRUC #16150			
					09.550	EXIT #17			
					09.610 RP 95- 5	RAMP 5 FR IS 95 SB TO MD 202 EB			
					09.660 RP 95- 7	RAMP 7 FR MD 202 WB TO RAMP 6 (TO IS 95)			
					09.720		5	601	
					09.720 RP 95- 8	RAMP 8 FR IS 95 SB TO MD 202 WB			
					09.750 RP 95- 6	RAMP 6 FR MD 202 EB TO IS 95 SB			
					10.020		6	721	40,250
					10.020 CO 76	BRIGHTSEAT RD			
					10.020 MD202E	BRIGHTSEAT RD			
					10.100	SPEED LIMIT 40 MPH			
					10.320 CO1483	BARLOWE RD			
					10.360	STRUC #16198 CATTAIL BRANCH			
					10.850 RP202- 4	RAMP 4 FR MD 704 NB TO MD 202 EB			
					10.860 RP202- 2	RAMP 2 FR MD 202 WB TO MD 704 NB			
					10.910 RP202- 3	RAMP 3 FR MD 202 EB TO MD 704 NB			

*A,B = UNIMPROVED, C = GRADED & DRAINED, D,E = SOIL, GRAVEL, STONE; F,G = LOW TYPE BITUMINOUS
H,I = HIGH TYPE BITUMINOUS; J = CONCRETE; K = BRICK; L = BLOCK

STATE HIGHWAY ADMINISTRATION OF MARYLAND
HIGHWAY INFORMATION SERVICES DIVISION
DATA SUPPORT GROUP

STATE HIGHWAY LOCATION REFERENCE

COUNTY: PRINCE GEORGE'S
DISTRICT: 3
DATE: 12/31/05

ROUTE NUMBER: MD 202 CONTINUED
INVENTORY DIRECTION: NORTH
ROUTE NAME: LANDOVER RD

STATE SYSTEM	FUNCTIONAL CLASS	MEDIAN TYPE	ACCESS CONTROL	NHS	MILEPOINT	MILEPOINT DESCRIPTION	MARKED LANES	SURFACE WIDTH/TYPE*	AADT
STATE SECONDARY	R URB OPA	CURBED	PARTIAL	NOT NHS	10.930 RP202- 1	RAMP 1 FR MD 704 NB TO MD 202 WB	6	721	40,250
					10.970				42,350
					10.970 MD704	MARTIN LUTHER KING JR HWY			
					10.970	STRUC #16030			
					11.020 RP202- 5	RAMP 5 FR MD 704 SB TO MD 202 EB			
					11.030 RP202- 7	RAMP 7 FR MD 202 WB TO MD 704 SB			
					11 110 RP202- 6	RAMP 6 FR MD 202 EB TO MD 704 SB			
					11.130 RP202- 8	RAMP 8 FR MD 704 SB TO MD 202 WB			
			NONE		11.170				
					11.170	SPEED LIMIT 35 MPH			
					11.250 MD977H	PROSPECT ST			
					11.550 CO3361	KENT VILLAGE DR			
					11.670				42,450
					11.670 CO3688	KENT TOWN PL			
				NHS	11.950				
					11.950 CO1210	OLD LANDOVER RD			
					12.070	STRUC #16119 BEAVER DAM CREEK			
					12.170				
					12.230	R/R #ATK 529 589 V			
					12.230	STRUC #16029			
					12.247				
					12.270 RP 50- 3	RAMP 3 FR US 50 EB TO MD 202 NB	4	481	
				NOT NHS	12.310				30,950
					12.310 US 50	JOHN HANSON HWY			
					12.310	STRUC #16105			
					12.370 RP 50- 6	RAMP 6 FR US 50 EB TO MD 202 SB			
					12.380 RP 50- 1	RAMP 1 FR MD 202 NB TO US 50 WB			
					12.400 RP 50- 4	RAMP 4 FR MD 202 NB TO RAMP 5 (TO US 50)			
					12.420 RP 50- 7	RAMP 7 FR RAMP 2 (FR US 50) TO MD 202 SB			
					12.460				
					12.460	IN CORP LIMITS OF CHEVERLY	5	601	
					12.470 RP 50- 2	RAMP 2 FR US 50 WB TO MD 202 NB			
					12.480				
			UNPROTECTED		12.480 RP 50- 8	RAMP 8 FR MD 202 SB TO US 50 WB			

*A,B = UNIMPROVED; C = GRADED & DRAINED; D,E = SOIL, GRAVEL, STONE; F,G = LOW TYPE BITUMINOUS
H,I = HIGH TYPE BITUMINOUS; J = CONCRETE; K = BRICK; L = BLOCK

STATE HIGHWAY ADMINISTRATION OF MARYLAND
HIGHWAY INFORMATION SERVICES DIVISION
DATA SUPPORT GROUP

STATE HIGHWAY LOCATION REFERENCE

COUNTY: PRINCE GEORGES

DISTRICT: 3

DATE: 12/31/05

ROUTE NUMBER: MD 202 CONTINUED

INVENTORY DIRECTION: NORTH

ROUTE NAME: LANDOVER RD

STATE SYSTEM	FUNCTIONAL CLASS	MEDIAN TYPE	ACCESS CONTROL	NHS	MILEPOINT	MILEPOINT DESCRIPTION	MARKED LANES	SURFACE WIDTH/TYPE*	AADT
STATE SECONDARY	U URB OPA	CURBED	NONE	NOT NHS	12.590		6	721	30,950
	R				12.590 MU205	KILMER ST			
					12.620	OUT CORP LMTS CHEVERLY			
					13.240		6	681	
					13.280				32,150
					13.280 MU 59	CHEVERLY AVE			
					13.370 MD202B	NO NAME			
					13.420		6	721	23,650
					13.420 MD295	BALTIMORE WASHINGTON PKWY			
					13.420	STRUC #P FHI3			
					13.470 RP295- 7	RAMP 7 FR MD 202 WB TO MD 295 SB			
					13.470 RP295- 8	RAMP 8 FR MD 295 SB TO MD 202 WB			
					13.600 CO258	57TH AVE			
					13.870		5	721	
					13.920 MD450	ANNAPOLIS RD			

ROUTE NUMBER: MD 202B

INVENTORY DIRECTION: SOUTH

ROUTE NAME: NO NAME

STATE SYSTEM	FUNCTIONAL CLASS	MEDIAN TYPE	ACCESS CONTROL	NHS	MILEPOINT	MILEPOINT DESCRIPTION	MARKED LANES	SURFACE WIDTH/TYPE*	AADT
STATE SECONDARY	U URB LOCAL	CURBED	NONE	NOT NHS	00.000		2	361	8,399
					00.000 MD202	LANDOVER RD			
					00.090		2	321	
		NONE (UNDIV)			00.130 RP295- 3	RAMP 3 FR MD 202B TO RAMP 2 (TO MD 295)			
					00.140		2	281	
					00.140 RP295- 2	RAMP 2 FR MD 202B WB TO MD 295 NB			
					00.150 RP295- 1	RAMP 1 FR RAMP 4 (FR MD 295) TO MD 202B			
					00.160 RP295- 4	RAMP 4 FR MD 295 NB TO MD 202B EB			
					00.160	OUT CORP LMTS CHEVERLY			
					00.160 CO4853	MERCY LA (AHEAD)			

*A,B = UNIMPROVED; C = GRADED & DRAINED; D,E = SOIL, GRAVEL, STONE; F,G = LOW TYPE BITUMINOUS
H,I = HIGH TYPE BITUMINOUS; J = CONCRETE; K = BRICK; L = BLOCK

STATE HIGHWAY LOCATION REFERENCE

COUNTY: PRINCE GEORGE'S
DISTRICT: 3
DATE: 12/31/05

ROUTE NUMBER: MD 202C
INVENTORY DIRECTION: NORTH
ROUTE NAME: HARRY S TRUMAN DR

STATE SYSTEM	FUNCTIONAL CLASS	MEDIAN TYPE	ACCESS CONTROL	NHS	MILEPOINT	MILEPOINT DESCRIPTION	MARKED LANES	SURFACE WIDTH/TYPE*	AADT
STATE SECONDARY	R URB MINOR ART	CURBED	NONE	NOT NHS	01.730		4	481	3,930
		NONE (UNDIV)			01.730 CO3465	HARRY S TRUMAN DR (BACK)			
					01.810 RP202- 7	RAMP 7 FR RAMP 6 (FR MD 214) TO MD 202C			
					01.830		3	361	
					01.870		3	481	
					01.870 RP202- 9	RAMP 9 FR RAMP 7 (FR MD 214) TO MD 202C			
					01.920		4	481	
					01.920 MD214	CENTRAL AVE			
					01.920	STRUC #16242			
					02.010		4	441	
					02.030 OP4762	HARRY S TRUMAN DR (AHEAD)			

ROUTE NUMBER: MD 202D
INVENTORY DIRECTION: WEST
ROUTE NAME: SHERIFF RD

STATE SYSTEM	FUNCTIONAL CLASS	MEDIAN TYPE	ACCESS CONTROL	NHS	MILEPOINT	MILEPOINT DESCRIPTION	MARKED LANES	SURFACE WIDTH/TYPE*	AADT
STATE SECONDARY	R URB MINOR ART	NONE (UNDIV)	NONE	NOT NHS	00.000		2	241	15,825
					00.000 MD202E	BRIGHTSEAT RD			
					00.000 CO5801	REDSKINS RD			
					00.040		4	481	
					00.090	STRUC #16262 CATTAIL BRANCH			
					00.110 CO 75	SHERIFF RD (AHEAD)			

ROUTE NUMBER: MD 202E
INVENTORY DIRECTION: SOUTH
ROUTE NAME: BRIGHTSEAT RD

STATE SYSTEM	FUNCTIONAL CLASS	MEDIAN TYPE	ACCESS CONTROL	NHS	MILEPOINT	MILEPOINT DESCRIPTION	MARKED LANES	SURFACE WIDTH/TYPE*	AADT
STATE SECONDARY	R URB MINOR ART	NONE (UNDIV)	NONE	NOT NHS	01.350		5	961	15,675
					01.350 CO 76	BRIGHTSEAT RD (BACK)			
					01.350 MD202	LANDOVER RD			
					01.410		6	961	
					01.470		8	841	

*A,B = UNIMPROVED, C = GRADED & DRAINED; D,E = SOIL, GRAVEL, STONE; F,G = LOW TYPE BITUMINOUS
H,I = HIGH TYPE BITUMINOUS; J = CONCRETE; K = BRICK; L = BLOCK

STATE HIGHWAY ADMINISTRATION OF MARYLAND
HIGHWAY INFORMATION SERVICES DIVISION
DATA SUPPORT GROUP

STATE HIGHWAY LOCATION REFERENCE

COUNTY: PRINCE GEORGES
DISTRICT: 3
DATE: 12/31/05

ROUTE NUMBER: MD 202E CONTINUED
INVENTORY DIRECTION: SOUTH
ROUTE NAME: BRIGHTSEAT RD

STATE SYSTEM	FUNCTIONAL CLASS	MEDIAN TYPE	ACCESS CONTROL	NHS	MILEPOINT	MILEPOINT DESCRIPTION	MARKED LANES	SURFACE WIDTH/TYPE*	AADT
STATE SECONDARY	R URB MINOR ART	NONE (UNDIV)	NONE	NOT NHS	01.550		5	60I	15,675
					01.600		6	72I	13,875
					01.600 MD202D	SHERIFF RD			
					01.600 CO5801	REDSKINS RD			
					01.640 CO 76	BRIGHTSEAT RD (AHEAD)			

ROUTE NUMBER: MD 202F
INVENTORY DIRECTION: WEST
ROUTE NAME: ARENA DR

STATE SYSTEM	FUNCTIONAL CLASS	MEDIAN TYPE	ACCESS CONTROL	NHS	MILEPOINT	MILEPOINT DESCRIPTION	MARKED LANES	SURFACE WIDTH/TYPE*	AADT
STATE SECONDARY	R URB MINOR ART	NONE (UNDIV)	NONE	NOT NHS	00.860		4	48I	10,680
					00.860 CO5342	ARENA DR (BACK)			
					00.860 RP 95-4	RAMP 4 FR IS 95 NB TO MD 202F EB			
					00.890 RP 95-2	RAMP 2 FR MD 202F WB TO IS 95 NB			
					00.890 RP 95-1	RAMP 1 FR RAMP 4 (FR IS 95) TO MD 202F			
					00.960 IS 95	CAPITAL BELTWAY			
					00.960	STRUC #16177			
					01.040		5	60I	
					01.040 RP 95-6	RAMP 6 FR MD 202F EB TO IS 95 SB			
					01.040 RP 95-8	RAMP 8 FR IS 95 SB TO MD 202F WB			
					01.130 CO 76	BRIGHTSEAT RD			
					01.130 CO5922	BISHOP PEBBLES DR (AHEAD)			

ROUTE NUMBER: MD 208
INVENTORY DIRECTION: NORTH
ROUTE NAME: 38TH AVE

STATE SYSTEM	FUNCTIONAL CLASS	MEDIAN TYPE	ACCESS CONTROL	NHS	MILEPOINT	MILEPOINT DESCRIPTION	MARKED LANES	SURFACE WIDTH/TYPE*	AADT
STATE SECONDARY	U URB COLL	NONE (UNDIV)	NONE	NOT NHS	00.000		2	36I	9,575
					00.000 US 1AL	BLADENSBURG RD			
					00.040	SPEED LIMIT 30 MPH			
					00.200		2	40I	
NAME: 38TH ST					00.220	OUT CORP LMTS COTTAGE CITY			
					00.220	IN CORP LMTS BRENTWOOD			

*A,B = UNIMPROVED; C = GRADED & DRAINED; D,E = SOIL, GRAVEL, STONE; F,G = LOW TYPE BITUMINOUS
H,I = HIGH TYPE BITUMINOUS; J = CONCRETE; K = BRICK; L = BLOCK

STATE HIGHWAY LOCATION REFERENCE

COUNTY: PRINCE GEORGE'S
DISTRICT: 3
DATE: 12/31/05

ROUTE NUMBER: MD 208 CONTINUED
INVENTORY DIRECTION: NORTH
ROUTE NAME: 38TH ST

STATE SYSTEM	FUNCTIONAL CLASS	MEDIAN TYPE	ACCESS CONTROL	NHS	MILEPOINT	MILEPOINT DESCRIPTION	MARKED LANES	SURFACE WIDTH/TYPE*	AADT
STATE SECONDARY	U URB COLL	NONE (UNDIV)	NONE	NOT NHS	00.220	R/R #CSX 140 909 M	2	401	9,575
					00.220	STRUC #16033			
					00.280		2	381	
					00.330		2	341	
MUNICIPAL		CURBED NONE (UNDIV)			00.370		2	361	
					00.400				7,575
					00.400	US 1			
					00.400	RHODE ISLAND AVE			
					00.400	END STATE MAINTENANCE			
					00.400	BEGIN MUNICIPAL MAINTENANCE			
					00.420	MU 31			
					00.420	BUNKER HILL RD #1			
					00.460				
					00.460	SPEED LIMIT 25 MPH			
					00.550		2	301	
					00.610				
					00.660				
					00.670				
					00.720				
					00.970		2	271	
					01.050		2	261	
					01.080				
STATE SECONDARY					01.110				
					01.110	OUT CORP LMTS BRENTWOOD			
					01.110	IN CORP LMTS HYATTSVILLE			
					01.110	END MUNICIPAL MAINTENANCE			
					01.110	BEGIN STATE MAINTENANCE			
					01.110	STRUC #16034 NORTHWEST BRANCH			
					01.410		2	411	17,575
NAME: HAMILTON ST	URB MINOR ART				01.410	MU180			
					01.410	MU151			
					01.410	JEFFERSON ST			
					01.410	HAMILTON ST #1			
					01.500	SPEED LIMIT 30 MPH			
					01.600		2	221	
					01.710		4	481	
		CURBED			01.760				
		NONE (UNDIV)			01.800				
					01.860	MD500			
					01.860	QUEENS CHAPEL RD			

*A,B = UNIMPROVED, C = GRADED & DRAINED; D,E = SOIL, GRAVEL, STONE; F,G = LOW TYPE BITUMINOUS
H,I = HIGH TYPE BITUMINOUS; J = CONCRETE; K = BRICK; L = BLOCK

STATE HIGHWAY ADMINISTRATION OF MARYLAND
HIGHWAY INFORMATION SERVICES DIVISION
DATA SUPPORT GROUP

STATE HIGHWAY LOCATION REFERENCE

COUNTY: PRINCE GEORGE'S
DISTRICT: 3
DATE: 12/31/05

ROUTE NUMBER: MD 208 CONTINUED
INVENTORY DIRECTION: NORTH
ROUTE NAME: HAMILTON ST

STATE SYSTEM	FUNCTIONAL CLASS	MEDIAN TYPE	ACCESS CONTROL	NHS	MILEPOINT	MILEPOINT DESCRIPTION	MARKED LANES	SURFACE WIDTH/TYPE*	AADT
STATE SECONDARY	U URB MINOR ART	NONE (UNDIV)	NONE	NOT NHS	01.860 CO1204	HAMILTON ST (AHEAD)	4	481	17,575

ROUTE NUMBER: MD 210
INVENTORY DIRECTION: NORTH
ROUTE NAME: INDIAN HEAD HWY

STATE SYSTEM	FUNCTIONAL CLASS	MEDIAN TYPE	ACCESS CONTROL	NHS	MILEPOINT	MILEPOINT DESCRIPTION	MARKED LANES	SURFACE WIDTH/TYPE*	AADT
STATE SECONDARY	R URB FRWY EXPWY	UNPROTECTED	PARTIAL	NOT NHS	00.000		4	481	26,375
					00.000	CHARLES CO/L			
					00.320 MD810A	LIVINGSTON RD			
					00.480	SPEED LIMIT 55 MPH			
					01.480 MD810E	PINE DR			
					02.230 MD810G	PINE LA			
		POSITIVE BARRIER			02.690				
					02.750 MD810I	MANNING RD EAST			
					02.750 MD810II	MANNING RD WEST			
STATE PRIMARY		CURBED		NIIS	02.900				43,625
					02.900 MD228	BERRY RD			
					02.980		6	721	
					03.126		5	601	
		POSITIVE BARRIER			03.390		6	721	48,425
					03.390 MD810J	LIVINGSTON RD			
					03.390 MD373	LIVINGSTON RD			
		CURBED			04.664				
		POSITIVE BARRIER			04.858				
		CURBED			05.290				
		POSITIVE BARRIER			05.382				
					05.810	STRUC #16037 PISCATAWAY CREEK			
		UNPROTECTED			06.630				
		CURBED			06.680				
					06.810				49,825
					06.810 CO118	OLD FORT RD			
		POSITIVE BARRIER			06.930				
		CURBED			07.610				
					07.700 CO1202	LIVINGSTON RD			

*A,B = UNIMPROVED; C = GRADED & DRAINED; D,E = SOIL, GRAVEL, STONE; F,G = LOW TYPE BITUMINOUS
H,I = HIGH TYPE BITUMINOUS; J = CONCRETE; K = BRICK; L = BLOCK

STATE HIGHWAY ADMINISTRATION OF MARYLAND
HIGHWAY INFORMATION SERVICES DIVISION
DATA SUPPORT GROUP

STATE HIGHWAY LOCATION REFERENCE

COUNTY: PRINCE GEORGE'S
DISTRICT: 3
DATE: 12/31/05

ROUTE NUMBER: MD 210 CONTINUED
INVENTORY DIRECTION: NORTH
ROUTE NAME: INDIAN HEAD HWY

STATE SYSTEM	FUNCTIONAL CLASS	MEDIAN TYPE	ACCESS CONTROL	NHS	MILEPOINT	MILEPOINT DESCRIPTION	MARKED LANES	SURFACE WIDTH/TYP*	AADT
STATE PRIMARY	R URB FRWY EXPWY	CURBED	PARTIAL	NHS	07.700 CO600	SWAN CREEK RD	6	721	49,825
		POSITIVE BARRIER			07.820				
		CURBED			08.240				
		POSITIVE BARRIER			08.400				
		CURBED			08.800				
		POSITIVE BARRIER			08.900				
					08.900 CO416	FORT WASHINGTON RD			58,875
					09.510	ATR STATION #0056 (CABINET NB/L)			
					09.820 CO118	OLD FORT RD			
		CURBED			10.420				
					10.540 CO3645	PALMER RD			
					10.560		6	481	
					10.574	SPEED LIMIT 45 MPH			
					10.575		6	721	
					10.620	STRUC #16036 HENSON CREEK			
		UNPROTECTED			10.815				
		POSITIVE BARRIER			10.840				
		CURBED			10.930				
		POSITIVE BARRIER			11.150				
					11.220	STRUC #16035 CAREY BRANCH			
					11.540				82,325
					11.540 CO582	KERBY HILL RD			
					11.540 CO1203	LIVINGSTON RD			
					12.540 RP 95- 1	RAMP 1 FR MD 210 NB TO IS 295 WB			
					12.600		4	481	30,225
					12.600 RP 95- 7	RAMP 7 FR IS 295 WB TO MD 210 SB			
					12.630	STRUC #16245 CAREY BRANCH			
					12.780	SPEED LIMIT 35 MPH			
					12.870 RP 95- 1	RAMP 1 FR MD 210 NB TO IS 295 WB			
					12.870	STRUC #16221			
		CURBED			12.950				
					13.020 MD414	OXON HILL RD			
					13.050		6	721	
					13.060 RP 95- 5	RAMP 5 FR MD 210 SB TO IS 95 EB			
					13.100 RP 95- 3	RAMP 3 FR IS 95 EB TO MD 210 NB			

*A,B = UNIMPROVED; C = GRADED & DRAINED; D,E = SOIL, GRAVEL, STONE; F,G = LOW TYPE BITUMINOUS
H,I = HIGH TYPE BITUMINOUS; J = CONCRETE; K = BRICK; L = BLOCK

STATE HIGHWAY ADMINISTRATION OF MARYLAND
HIGHWAY INFORMATION SERVICES DIVISION
DATA SUPPORT GROUP

STATE HIGHWAY LOCATION REFERENCE

COUNTY: PRINCE GEORGE'S
DISTRICT: 3
DATE: 12/31/05

ROUTE NUMBER: MD 210 CONTINUED
INVENTORY DIRECTION: NORTH
ROUTE NAME: INDIAN HEAD HWY

STATE SYSTEM	FUNCTIONAL CLASS	MEDIAN TYPE	ACCESS CONTROL	NHS	MILEPOINT	MILEPOINT DESCRIPTION	MARKED LANES	SURFACE WIDTH/TYPE*	AADT
STATE SECONDARY	R URB MINOR ART	UNPROTECTED	NONE	NOT NHS	13.150		6	721	27,825
					13.150 IS 95	CAPITAL BELTWAY			
					13.150	STRUC #16169			
					13.150	EXIT #3			
					13.180 RP 95- 7	RAMP 7 FR IS 95 WB TO MD 210 SB			
					13.200 RP 95- 1	RAMP 1 FR MD 210 NB TO IS 95 WB			
					13.250 RP 95- 9	RAMP 9 FR MD 210 NB TO RAMP 8 (TO IS 95)			
					13.330 RP 95- 8	RAMP 8 FR MD 210 SB TO IS 95 WB			
					13.330 RP 95- 2	RAMP 2 FR IS 95 WB TO MD 210 NB			
	U				13.360		5	601	
					13.360	IN CORP LMTS FOREST HEIGHTS			
					13.450		4	601	
					13.560		4	481	
		POSITIVE BARRIER			13.970		5	581	34,625
					13.970 CO1203	LIVINGSTON RD			
	R				14.000	OUT CORP LMTS FOREST HEIGHTS			
		CURBED			14.210		5	601	
					14.390	WASH DC LINE			

ROUTE NUMBER: MD 210A
INVENTORY DIRECTION: NORTH
ROUTE NAME: SERVICE RD A

STATE SYSTEM	FUNCTIONAL CLASS	MEDIAN TYPE	ACCESS CONTROL	NIIS	MILEPOINT	MILEPOINT DESCRIPTION	MARKED LANES	SURFACE WIDTH/TYPE*	AADT
STATE SECONDARY	R URB LOCAL	NONE (UNDIV)	NONE	NOT NIIS	00.000		2	161	0
					00.000 CO582	KERBY HILL RD			
					00.020		2	181	
					00.260	ROAD END			

ROUTE NUMBER: MD 210B
INVENTORY DIRECTION: NORTH
ROUTE NAME: SERVICE RD B

STATE SYSTEM	FUNCTIONAL CLASS	MEDIAN TYPE	ACCESS CONTROL	NIIS	MILEPOINT	MILEPOINT DESCRIPTION	MARKED LANES	SURFACE WIDTH/TYPE*	AADT
STATE SECONDARY	R URB LOCAL	NONE (UNDIV)	NONE	NOT NIIS	00.000		2	221	0

*A,B = UNIMPROVED; C = GRADED & DRAINED; D,E = SOIL, GRAVEL, STONE; F,G = LOW TYPE BITUMINOUS
H,I = HIGH TYPE BITUMINOUS; J = CONCRETE; K = BRICK; L = BLOCK

STATE HIGHWAY ADMINISTRATION OF MARYLAND
HIGHWAY INFORMATION SERVICES DIVISION
DATA SUPPORT GROUP

STATE HIGHWAY LOCATION REFERENCE

COUNTY: PRINCE GEORGE'S
DISTRICT: 3
DATE: 12/31/05

ROUTE NUMBER: MD 210B CONTINUED
INVENTORY DIRECTION: NORTH
ROUTE NAME: SERVICE RD B

STATE SYSTEM	FUNCTIONAL CLASS	MEDIAN TYPE	ACCESS CONTROL	NHS	MILEPOINT	MILEPOINT DESCRIPTION	MARKED LANES	SURFACE WIDTH/TYPE*	AADT
STATE SECONDARY	R URB LOCAL	NONE (UNDIV)	NONE	NOT NHS	00.000	ROAD END	2	22I	0
					00.310		2	30I	
					00.380		2	28I	
					00.490	STRUC #16035 CAREY BRANCH			
					00.510 CO3976	BARRETT RD			
					00.550	ROAD END			

ROUTE NUMBER: MD 210C
INVENTORY DIRECTION: SOUTH
ROUTE NAME: SERVICE RD C

STATE SYSTEM	FUNCTIONAL CLASS	MEDIAN TYPE	ACCESS CONTROL	NHS	MILEPOINT	MILEPOINT DESCRIPTION	MARKED LANES	SURFACE WIDTH/TYPE*	AADT
STATE SECONDARY	R URB LOCAL	NONE (UNDIV)	NONE	NOT NHS	00.000		2	24H	0
					00.000 CO118	OLD FORT RD			
					00.030	ROAD END			

ROUTE NUMBER: MD 210D
INVENTORY DIRECTION: NORTH
ROUTE NAME: SERVICE RD D

STATE SYSTEM	FUNCTIONAL CLASS	MEDIAN TYPE	ACCESS CONTROL	NHS	MILEPOINT	MILEPOINT DESCRIPTION	MARKED LANES	SURFACE WIDTH/TYPE*	AADT
STATE SECONDARY	R URB LOCAL	NONE (UNDIV)	NONE	NOT NHS	00.000		2	20I	0
					00.000	ROAD END			
					00.100		2	21I	
					00.190		2	20I	
					00.440		2	36I	
					00.470		2	24I	
					00.470 CO416	FORT WASHINGTON RD			
					00.630	ROAD END			

ROUTE NUMBER: MD 210E
INVENTORY DIRECTION: NORTH
ROUTE NAME: SERVICE RD E

STATE SYSTEM	FUNCTIONAL CLASS	MEDIAN TYPE	ACCESS CONTROL	NHS	MILEPOINT	MILEPOINT DESCRIPTION	MARKED LANES	SURFACE WIDTH/TYPE*	AADT
--------------	------------------	-------------	----------------	-----	-----------	-----------------------	--------------	---------------------	------

*A,B = UNIMPROVED; C = GRADED & DRAINED; D,E = SOIL, GRAVEL, STONE; F,G = LOW TYPE BITUMINOUS
H,I = HIGH TYPE BITUMINOUS; J = CONCRETE; K = BRICK; L = BLOCK

STATE HIGHWAY ADMINISTRATION OF MARYLAND
 HIGHWAY INFORMATION SERVICES DIVISION
 DATA SUPPORT GROUP

STATE HIGHWAY LOCATION REFERENCE

COUNTY: PRINCE GEORGES
 DISTRICT: 3
 DATE: 12/31/05

ROUTE NUMBER: MD 210E CONTINUED
 INVENTORY DIRECTION: NORTH
 ROUTE NAME: SERVICE RD E

STATE SYSTEM	FUNCTIONAL CLASS	MEDIAN TYPE	ACCESS CONTROL	NHS	MILEPOINT	MILEPOINT DESCRIPTION	MARKED LANES	SURFACE WIDTH/TYPE*	AADT
STATE SECONDARY	R URB LOCAL	NONE (UNDIV)	NONE	NOT NHS	00.000		2	241	0
					00.000 CO1202	LIVINGSTON RD			
					00.070	SPEED LIMIT 35 MPH			
					00.080		2	181	
					00.510		2	261	
					00.660		2	241	
					00.670		2	201	
					00.710		2	181	
					01.140		2	241	
					01.200 CO416	FORT WASHINGTON RD			
					01.260	ROAD END: BARRICADE			

ROUTE NUMBER: MD 210F
 INVENTORY DIRECTION: SOUTH
 ROUTE NAME: SERVICE RD F

STATE SYSTEM	FUNCTIONAL CLASS	MEDIAN TYPE	ACCESS CONTROL	NHS	MILEPOINT	MILEPOINT DESCRIPTION	MARKED LANES	SURFACE WIDTH/TYPE*	AADT
STATE SECONDARY	R URB LOCAL	NONE (UNDIV)	NONE	NOT NHS	00.000		2	241	0
					00.000 CO118	OLD FORT RD			
					00.050		2	151	
					00.150	ROAD END			

ROUTE NUMBER: MD 210I
 INVENTORY DIRECTION: NORTH
 ROUTE NAME: OLD PALMER RD

STATE SYSTEM	FUNCTIONAL CLASS	MEDIAN TYPE	ACCESS CONTROL	NHS	MILEPOINT	MILEPOINT DESCRIPTION	MARKED LANES	SURFACE WIDTH/TYPE*	AADT
STATE SECONDARY	R URB LOCAL	NONE (UNDIV)	NONE	NOT NHS	00.000		2	241	2,760
					00.000	ROAD END: GATE			
					00.220 CO118	OLD FORT RD			
					00.400		2	221	
					00.510		2	241	
					00.630		2	221	
					00.650 CO121	OLD PALMER RD (AHEAD)			

*A,B = UNIMPROVED; C = GRADED & DRAINED; D,E = SOIL, GRAVEL, STONE; F,G = LOW TYPE BITUMINOUS
 H,I = HIGH TYPE BITUMINOUS; J = CONCRETE; K = BRICK; L = BLOCK

STATE HIGHWAY LOCATION REFERENCE

COUNTY: PRINCE GEORGE'S
DISTRICT: 3
DATE: 12/31/05

ROUTE NUMBER: MD 210J
INVENTORY DIRECTION: NORTH
ROUTE NAME: SERVICE RD

STATE SYSTEM	FUNCTIONAL CLASS	MEDIAN TYPE	ACCESS CONTROL	NIIS	MILEPOINT	MILEPOINT DESCRIPTION	MARKED LANES	SURFACE WIDTH/TYPE*	AADT
STATE SECONDARY	R URB LOCAL	NONE (UNDIV)	NONE	NOT NHS	00.000		2	241	0
					00.000	CHARLES CO/L			
					00.380 MD810A	LIVINGSTON RD			

ROUTE NUMBER: MD 210K
INVENTORY DIRECTION: NORTH
ROUTE NAME: BEECH LA

STATE SYSTEM	FUNCTIONAL CLASS	MEDIAN TYPE	ACCESS CONTROL	NHS	MILEPOINT	MILEPOINT DESCRIPTION	MARKED LANES	SURFACE WIDTH/TYPE*	AADT
STATE SECONDARY	R URB LOCAL	NONE (UNDIV)	NONE	NOT NHS	00.000		2	241	0
					00.000 MD810A	LIVINGSTON RD			
					00.350	SPEED LIMIT 30 MPH			
					00.360		2	251	
					00.390		2	261	
					00.390 MD810B	SPRING GROVE DR			
					00.470 MD810C	DALE LA			
					00.540		2	311	
					00.540 MD810D	MAPLE LA			
					00.590		2	301	
					00.660		2	241	
					01.190 MD810E	PINE DR			
					01.340	SPEED LIMIT 25 MPH			
					01.850	ROAD END			

ROUTE NUMBER: MD 210L
INVENTORY DIRECTION: NORTH
ROUTE NAME: BERETTA DR

STATE SYSTEM	FUNCTIONAL CLASS	MEDIAN TYPE	ACCESS CONTROL	NIIS	MILEPOINT	MILEPOINT DESCRIPTION	MARKED LANES	SURFACE WIDTH/TYPE*	AADT
STATE SECONDARY	R URB LOCAL	NONE (UNDIV)	NONE	NOT NHS	00.000		2	201	0
					00.000	ROAD END			
					00.090		2	241	
					00.200 MD810E	PINE DR			

*A,B = UNIMPROVED; C = GRADED & DRAINED; D,E = SOIL, GRAVEL, STONE; F,G = LOW TYPE BITUMINOUS
H,I = HIGH TYPE BITUMINOUS; J = CONCRETE; K = BRICK, L = BLOCK

STATE HIGHWAY ADMINISTRATION OF MARYLAND
HIGHWAY INFORMATION SERVICES DIVISION
DATA SUPPORT GROUP

STATE HIGHWAY LOCATION REFERENCE

COUNTY: PRINCE GEORGE'S

DISTRICT: 3

DATE: 12/31/05

ROUTE NUMBER: MD 210M

INVENTORY DIRECTION: NORTH

ROUTE NAME: HOLLY RD

STATE SYSTEM	FUNCTIONAL CLASS	MEDIAN TYPE	ACCESS CONTROL	NHS	MILEPOINT	MILEPOINT DESCRIPTION	MARKED LANES	SURFACE WIDTH/TYPE*	AADT
STATE SECONDARY	R URB LOCAL	NONE (UNDIV)	NONE	NOT NHS	00.100		2	281	0
					00.100 OP5164	HOLLY RD (BACK)			
					00.160		2	241	
					00.250 CO2186	HOLLY WAY			
					00.250 MD810F	HOLLY WAY (AHEAD)			

ROUTE NUMBER: MD 210N

INVENTORY DIRECTION: NORTH

ROUTE NAME: SERVICE RD

STATE SYSTEM	FUNCTIONAL CLASS	MEDIAN TYPE	ACCESS CONTROL	NHS	MILEPOINT	MILEPOINT DESCRIPTION	MARKED LANES	SURFACE WIDTH/TYPE*	AADT
STATE SECONDARY	R URB LOCAL	NONE (UNDIV)	NONE	NOT NHS	00.000		2	241	0
					00.000 MD810G	PINE LA			
					00.550 MD810H	MANNING RD WEST			

ROUTE NUMBER: MD 210P

INVENTORY DIRECTION: NORTH

ROUTE NAME: SERVICE RD

STATE SYSTEM	FUNCTIONAL CLASS	MEDIAN TYPE	ACCESS CONTROL	NHS	MILEPOINT	MILEPOINT DESCRIPTION	MARKED LANES	SURFACE WIDTH/TYPE*	AADT
STATE SECONDARY	R URB LOCAL	NONE (UNDIV)	NONE	NOT NHS	00.000		2	241	0
					00.000 MD373	LIVINGSTON RD			
					00.100	SPEED LIMIT 35 MPH			
					00.560	ROAD END			

ROUTE NUMBER: MD 210R

INVENTORY DIRECTION: NORTH

ROUTE NAME: HICKORY KNOLL RD

STATE SYSTEM	FUNCTIONAL CLASS	MEDIAN TYPE	ACCESS CONTROL	NHS	MILEPOINT	MILEPOINT DESCRIPTION	MARKED LANES	SURFACE WIDTH/TYPE*	AADT
STATE SECONDARY	R URB LOCAL	NONE (UNDIV)	NONE	NOT NHS	00.000		2	281	0
					00.000 MD810K	BRYAN POINT RD			
					00.030		2	241	
					00.150	SPEED LIMIT 35 MPH			
					00.450		2	231	

* A,B = UNIMPROVED, C = GRADED & DRAINED, D,E = SOIL, GRAVEL, STONE; F,G = LOW TYPE BITUMINOUS
H,I = HIGH TYPE BITUMINOUS; J = CONCRETE; K = BRICK; L = BLOCK

STATE HIGHWAY LOCATION REFERENCE

COUNTY: PRINCE GEORGE'S

DISTRICT: 3

DATE: 12/31/05

ROUTE NUMBER: MD 210R CONTINUED
INVENTORY DIRECTION: NORTH
ROUTE NAME: HICKORY KNOLL RD

STATE SYSTEM	FUNCTIONAL CLASS	MEDIAN TYPE	ACCESS CONTROL	NIIS	MILEPOINT	MILEPOINT DESCRIPTION	MARKED LANES	SURFACE WIDTH/TYPE*	AADT
STATE SECONDARY	R URB LOCAL	NONE (UNDIV)	NONE	NOT NHS	00.470		2	26I	0
					00.480 OP5160	WHISTLING WOOD CT			
					00.480 OP5159	WHISTLING OAK WAY (AHEAD)			

ROUTE NUMBER: MD 210S
INVENTORY DIRECTION: NORTH
ROUTE NAME: BIDDLE RD

STATE SYSTEM	FUNCTIONAL CLASS	MEDIAN TYPE	ACCESS CONTROL	NIIS	MILEPOINT	MILEPOINT DESCRIPTION	MARKED LANES	SURFACE WIDTH/TYPE*	AADT
STATE SECONDARY	R URB COLL	NONE (UNDIV)	NONE	NOT NHS	00.000		2	36I	0
					00.000 OP738	BIDDLE RD (BACK)			
					00.000 MD810J	LIVINGSTON RD			
					00.000 CO120I	LIVINGSTON RD			
					00.050 MD810K	BRYAN POINT RD			
					00.050 CO228	BRYAN POINT RD			

ROUTE NUMBER: MD 210T
INVENTORY DIRECTION: SOUTH
ROUTE NAME: SERVICE RD

STATE SYSTEM	FUNCTIONAL CLASS	MEDIAN TYPE	ACCESS CONTROL	NIIS	MILEPOINT	MILEPOINT DESCRIPTION	MARKED LANES	SURFACE WIDTH/TYPE*	AADT
STATE SECONDARY	R URB LOCAL	NONE (UNDIV)	NONE	NOT NHS	00.000		2	24I	0
					00.000 CO154	FARMINGTON RD			
					00.233	ROAD END - GATE/BARRICADE			

ROUTE NUMBER: MD 210U
INVENTORY DIRECTION: EAST
ROUTE NAME: NO NAME

STATE SYSTEM	FUNCTIONAL CLASS	MEDIAN TYPE	ACCESS CONTROL	NHS	MILEPOINT	MILEPOINT DESCRIPTION	MARKED LANES	SURFACE WIDTH/TYPE*	AADT
STATE SECONDARY	R URB LOCAL	NONE (UNDIV)	NONE	NOT NHS	00.000		2	26I	0
					00.000 CO154	FARMINGTON RD			
					00.020		2	24I	
					00.054	SPEED LIMIT 30 MPH			
					00.780 OP4386	NO NAME (AHEAD)			

*A,B = UNIMPROVED; C = GRADED & DRAINED; D,E = SOIL, GRAVEL, STONE; F,G = LOW TYPE BITUMINOUS
II,I = HIGH TYPE BITUMINOUS; J = CONCRETE; K = BRICK; L = BLOCK

STATE HIGHWAY ADMINISTRATION OF MARYLAND
HIGHWAY INFORMATION SERVICES DIVISION
DATA SUPPORT GROUP

PAGE: 61

STATE HIGHWAY LOCATION REFERENCE

COUNTY: PRINCE GEORGE'S

DISTRICT: 3

DATE: 12/31/05

ROUTE NUMBER: MD 212
INVENTORY DIRECTION: NORTH
ROUTE NAME: RIGGS RD

STATE SYSTEM	FUNCTIONAL CLASS	MEDIAN TYPE	ACCESS CONTROL	NHS	MILEPOINT	MILEPOINT DESCRIPTION	MARKED LANES	SURFACE WIDTH/TYPE*	AADT
STATE SECONDARY	R URB MINOR ART	NONE (UNDIV)	NONE	NOT NHS	00.000		4	481	21,875
					00.000	WASH DC LINE			
					00.000	EASTERN AVE DC MAINTENANCE			
		CURBED			00.060		5	601	
					00.090		6	721	
					00.100		6	681	
					00.125		6	721	
					00.180				25,975
					00.180 CO449	CHILLUM RD			
					00.180 MD501	CHILLUM RD			
					00.270	SPEED LIMIT 35 MPH			
					00.930				39,575
					00.930 CO5778	SARGENT RD			
					01.180	STRUC #16043 SLIGO CREEK			
					01.260				39,475
					01.260 MD410	EAST WEST HWY			
					01.790				38,675
					01.790 CO1654	DREXEL ST			
					01.940		4	481	
					01.970		4	461	
					02.040		4	481	
					02.070		3	361	
		NONE (UNDIV)			02.090				20,175
					02.090 MD193	UNIVERSITY BLVD			
					02.150	SPEED LIMIT 30 MPH			
					02.240		2	241	
					02.630		2	301	
					02.670 CO1668	MERRIMAC DR			
					02.730		2	221	
					02.820	STRUC #16042 NORTHWEST BRANCH			
					02.990		2	261	
					03.150		2	241	
					03.330		2	261	
					03.600 CO230	METZEROTT RD			

*A,B = UNIMPROVED; C = GRADED & DRAINED; D,E = SOIL, GRAVEL, STONE; F,G = LOW TYPE BITUMINOUS
H,I = HIGH TYPE BITUMINOUS; J = CONCRETE; K = BRICK; L = BLOCK

STATE HIGHWAY ADMINISTRATION OF MARYLAND
HIGHWAY INFORMATION SERVICES DIVISION
DATA SUPPORT GROUP

STATE HIGHWAY LOCATION REFERENCE

COUNTY: PRINCE GEORGE'S
DISTRICT: 3
DATE: 12/31/05

ROUTE NUMBER: MD 212 CONTINUED
INVENTORY DIRECTION: NORTH
ROUTE NAME: RIGGS RD

STATE SYSTEM	FUNCTIONAL CLASS	MEDIAN TYPE	ACCESS CONTROL	NHS	MILEPOINT	MILEPOINT DESCRIPTION	MARKED LANES	SURFACE WIDTH/TYPE*	AADT
STATE SECONDARY	R URB MINOR ART	CENTER TLA (UNDIV) NONE (UNDIV)	NONE	NOT NHS	03.630		2	321	20,175
					03.830		2	241	16,975
					03.830	CO105 ADELPHI RD			
					03.830	CO232 ADELPHI RD			
					03.860		2	261	
					04.180		2	241	
					04.841	STRUC #16174			
					04.841	IS 495 CAPITAL BELTWAY (SB/L)			
					04.877	STRUC #16120			
					04.877	IS495 CAPITAL BELTWAY			
					05.360		2	301	
					05.410				22,675
					05.410	CO1786 POWDER MILL RD			
					05.450		2	431	
					05.510		2	381	
					05.510	SPEED LIMIT 40 MPH			
					05.620		2	241	
					05.670		2	381	
					05.770		2	221	
					06.220	STRUC #16041 PAINT BRANCH			
					06.440		2	241	
					06.640		3	361	
					06.712		4	481	
					06.870				27,375
					06.870	CO 14 CHERRY HILL RD			
		CENTER TLA (UNDIV)			07.033				
		NONE (UNDIV)			07.273				
		CURBED			07.500		4	541	
					07.640	CO3523 BELTSVILLE DR			
					07.730		4	521	
					07.730	RP 95- 6 RAMP 6 FR MD 212 EB TO IS 95 SB			
		POSITIVE BARRIER			07.850		4	561	
					07.850	RP 95- 8 RAMP 8 FR IS 95 SB TO MD 212 WB			
					07.900	RP 95- 5 RAMP 5 FR IS 95 SB TO MD 212 EB			
					07.910	STRUC #16211 PAINT BRANCH			

NAME: POWDER MILL RD

*A,B = UNIMPROVED; C = GRADED & DRAINED; D,E = SOIL, GRAVEL, STONE; F,G = LOW TYPE BITUMINOUS
H,I = HIGH TYPE BITUMINOUS; J = CONCRETE; K = BRICK; L = BLOCK

STATE HIGHWAY ADMINISTRATION OF MARYLAND
HIGHWAY INFORMATION SERVICES DIVISION
DATA SUPPORT GROUP

STATE HIGHWAY LOCATION REFERENCE

COUNTY: PRINCE GEORGES

DISTRICT: 3

DATE: 12/31/05

ROUTE NUMBER: MD 212 CONTINUED

INVENTORY DIRECTION: NORTH

ROUTE NAME: POWDER MILL RD

STATE SYSTEM	FUNCTIONAL CLASS	MEDIAN TYPE	ACCESS CONTROL	NHS	MILEPOINT	MILEPOINT DESCRIPTION	MARKED LANES	SURFACE WIDTH/TYPE*	AADT
STATE SECONDARY	R URB MINOR ART	POSITIVE BARRIER	NONE	NOT NHS	08.050 RP 95- 7	RAMP 7 FR MD 212 WB TO IS 95 SB	4	561	27,375
					08.080				35,775
					08.080 IS 95	NO NAME			
					08.080	STRUC #16205			
					08.080	EXIT #29			
					08.120 RP 95- 9	RAMP 9 FR IS 95 NB TO IS 95 NB			
					08.130 RP 95- 3	RAMP 3 FR MD 212 EB TO RAMP 9 (TO IS 95)			
					08.220 RP 95- 1	RAMP 1 FR RAMP 9 (FR IS 95) TO MD 212 WB			
					08.320 RP 95- 2	RAMP 2 FR MD 212 WB TO RAMP 9 (TO IS 95)			
					08.330 RP 95- 4	RAMP 4 FR RAMP 9 (FR IS 95) TO MD 212 EB			
	URB LOCAL				08.340				
		NONE (UNDIV)			08.340 MD212UL	POWDER MILL RD (PROP)			
					08.370		3	401	
					08.370	SPEED LIMIT 30 MPH			
	URB MINOR ART				08.510		2	241	
					08.510 CO 2	OLD GUNPOWDER RD			
					08.510 CO4160	34TH PL			
					08.930		2	221	
					09.900		2	301	
					09.980 US 1	BALTIMORE AVE			
					10.060	R/R #CSX 140 898 C			
					10.060	STRUC #16039			
					10.200 MD694	AGRICULTURAL FARM RD			
					10.270	STRUC #16038 INDIAN CREEK			
					10.480 MD201	EDMONSTON AVE			
					10.480 CO 38	EDMONSTON RD			
					10.480 GV 6	POWDER MILL RD (AHEAD)			

ROUTE NUMBER: MD 212UL

INVENTORY DIRECTION: NORTH

ROUTE NAME: POWDER MILL RD (PROP)

STATE SYSTEM	FUNCTIONAL CLASS	MEDIAN TYPE	ACCESS CONTROL	NHS	MILEPOINT	MILEPOINT DESCRIPTION	MARKED LANES	SURFACE WIDTH/TYPE*	AADT
--------------	------------------	-------------	----------------	-----	-----------	-----------------------	--------------	---------------------	------

*A,B = UNIMPROVED; C = GRADED & DRAINED; D,E = SOIL, GRAVEL, STONE; F,G = LOW TYPE BITUMINOUS
H,I = HIGH TYPE BITUMINOUS; J = CONCRETE; K = BRICK; L = BLOCK

STATE HIGHWAY LOCATION REFERENCE

COUNTY: PRINCE GEORGE'S
DISTRICT: 3
DATE: 12/31/05

ROUTE NUMBER: MD 212UL CONTINUED
INVENTORY DIRECTION: NORTH
ROUTE NAME: POWDER MILL RD (PROP)

STATE SYSTEM	FUNCTIONAL CLASS	MEDIAN TYPE	ACCESS CONTROL	NHS	MILEPOINT	MILEPOINT DESCRIPTION	MARKED LANES	SURFACE WIDTH/TYPE*	AADT
STATE SECONDARY	R URB MINOR ART	POSITIVE BARRIER	NONE	NOT NHS	00.000		4	561	999
					00.000 MD212	POWDER MILL RD			
					00.200 CO 2	OLD GUNPOWDER RD			

ROUTE NUMBER: MD 214
INVENTORY DIRECTION: EAST
ROUTE NAME: E CAPITOL ST

STATE SYSTEM	FUNCTIONAL CLASS	MEDIAN TYPE	ACCESS CONTROL	NHS	MILEPOINT	MILEPOINT DESCRIPTION	MARKED LANES	SURFACE WIDTH/TYPE*	AADT
STATE SECONDARY	U URB OPA	CURBED	NONE	NOT NHS	00.000		5	601	23,275
					00.000	WASH DC LINE			
					00.000	SOUTHERN AVE DC MAINTENANCE			
	R				00.050	OUT CORP LMTS CAPITOL HEIGHTS			
					00.080	STRUC #16191 HENSON CREEK			
					00.090		6	721	
					00.200	SPEED LIMIT 30 MPH			
					00.330				29,475
					00.330 CO1205	MARYLAND PARK DR			
					00.800				60,175
NAME: CENTRAL AVE					00.800 MD332	OLD CENTRAL AVE			
					00.870 CO366	ADDISON RD			
				NHS	00.960				
					00.960	ENT TO METRO STATION			
					01.170	STRUC #16250 CABIN BRANCH			
					02.020 CO360	HILL RD			
					02.020 CO2451	SHADY GLEN DR			
					02.080	SPEED LIMIT 40 MPH			
					02.800 CO 87	RITCHIE RD			
					02.800 CO5730	GARRETT A MORGAN BLVD			
					03.300 CO4475	HAMPTON PARK BLVD			
					03.300 CO 76	BRIGHTSEAT RD			
					03.428	STRUC#16154 TRIB TO SOUTHWEST BRANCH			
		POSITIVE BARRIER			03.470				
					03.470 RP 95- 8	RAMP 8 FR IS 95 SB TO MD 214 WB			

*A,B = UNIMPROVED; C = GRADED & DRAINED; D,E = SOIL, GRAVEL, STONE; F,G = LOW TYPE BITUMINOUS
H,I = HIGH TYPE BITUMINOUS; J = CONCRETE; K = BRICK, L = BLOCK

STATE HIGHWAY ADMINISTRATION OF MARYLAND
HIGHWAY INFORMATION SERVICES DIVISION
DATA SUPPORT GROUP

STATE HIGHWAY LOCATION REFERENCE

COUNTY: PRINCE GEORGE'S
DISTRICT: 3
DATE: 12/31/05

ROUTE NUMBER: MD 214 CONTINUED
INVENTORY DIRECTION: EAST
ROUTE NAME: CENTRAL AVE

STATE SYSTEM	FUNCTIONAL CLASS	MEDIAN TYPE	ACCESS CONTROL	NHS	MILEPOINT	MILEPOINT DESCRIPTION	MARKED LANES	SURFACE WIDTH/TYPE*	AADT
STATE SECONDARY	R URB OPA	POSITIVE BARRIER	NONE	NHS	03.470 RP 95- 6	RAMP 6 FR MD 214 EB TO IS 95 SB	6	721	60,175
					03.530 RP 95- 9	RAMP 9 FR RAMP 8 (FR IS95) TO MD 214 WB			
					03.620 RP 95- 5	RAMP 5 FR IS 95 SB TO MD 214 EB			
					03.640 RP 95- 7	RAMP 7 FR MD 214 WB TO IS 95 SB			
				NOT NHS	03.670				84,175
					03.670 IS 95	CAPITAL BELTWAY			
					03.670	STRUC #16153			
					03.670	EXIT #15			
					03.730 RP 95- 1	RAMP 1 FR IS 95 NB TO MD 214 WB			
					03.730 RP 95- 3	RAMP 3 FR MD 214 EB TO IS 95 NB			
					03.790	STRUC #16152 SOUTHWEST BRANCH			
					03.900 RP 95- 2	RAMP 2 FR MD 214 WB TO IS 95 NB			
					03.910 RP 95- 4	RAMP 4 FR IS 95 NB TO MD 214 EB			
					04.130		7	841	
					04.130 MD202C	HARRY S TRUMAN DR			
					04.130	STRUC #16242			
					04.200 RP202- 6	RAMP 6 FR MD 214 EB TO MD 202 SB			
					04.380		6	741	
					04.380 RP202- 8	RAMP 8 FR MD 202 SB TO MD 214 WB			
					04.530 RP202- 5	RAMP 5 FR MD 202 SB TO MD 214 EB			
					04.610		6	721	53,375
					04.610 MD202	LARGO RD			
					04.610	STRUC #16241			
					04.650 RP202- 3	RAMP 3 FR MD 214 EB TO MD 202 NB			
					04.670 RP202- 1	RAMP 1 FR MD 202 NB TO MD 214 WB			
					04.770 MD977F	NO NAME			
					04.930				
					04.930 RP202- 2	RAMP 2 FR MD 214 WB TO MD 202 NB			
					05.100 CO4638	CAMPUS WAY SOUTH			
					05.100 CO5095	CAMPUS WAY NORTH			
					05.350		5	601	
					05.760		6	721	
					05.930 CO3460	LAKE ARBOR WAY			
					05.930 CO2578	KETTERING DR			

CURBED

*A,B = UNIMPROVED; C = GRADED & DRAINED; D,E = SOIL, GRAVEL, STONE; F,G = LOW TYPE BITUMINOUS
H,I = HIGH TYPE BITUMINOUS; J = CONCRETE; K = BRICK; L = BLOCK

STATE HIGHWAY ADMINISTRATION OF MARYLAND
HIGHWAY INFORMATION SERVICES DIVISION
DATA SUPPORT GROUP

STATE HIGHWAY LOCATION REFERENCE

COUNTY: PRINCE GEORGE'S
DISTRICT: 3
DATE: 12/31/05

ROUTE NUMBER: MD 214 CONTINUED
INVENTORY DIRECTION: EAST
ROUTE NAME: CENTRAL AVE

STATE SYSTEM	FUNCTIONAL CLASS	MEDIAN TYPE	ACCESS CONTROL	NHS	MILEPOINT	MILEPOINT DESCRIPTION	MARKED LANES	SURFACE WIDTH/TYPE*	AADT
STATE SECONDARY	R URB OPA	CURBED	NONE	NOT NHS	06.020		5	601	53,375
					06.290	STRUC #16046 WESTERN BRANCH			
					06.630		6	721	
					06.660	STRUC #16047 NORTHEAST BRANCH			
					06.770				34,875
					06.770	MD193 WATKINS PARK DR			
		UNPROTECTED			06.920		4	481	
					07.470				
		CURBED			08.420	SPEED LIMIT 50 MPH			
					08.500				
					08.640				24,575
	U				08.640	CO 59 CHURCH RD			
		UNPROTECTED			08.690	IN CORP LMNTS BOWIE			
					09.030				
	R		PARTIAL		09.200				
					09.480	MD978C DEVONWOOD DR			
					09.480	OUT CORP LMNTS BOWIE			
					09.870	R/R #CR 529 571 K			
					09.920	STRUC #16045 COLLINGTON BRANCH			
					10.060	MD978A HALL RD			
					10.470	MD978B OLD MD 214			
					10.580	RP301- 8 RAMP 8 FR US 301 SB TO MD 214 WB			
					10.650	RP301- 5 RAMP 5 FR US 301 SB TO MD 214 EB			
	RUR MINOR ART				10.700				
					10.700	US 301 (SB/L)			
					10.700	STRUC #16103			
					10.730	RP301- 3 RAMP 3 FR MD 214 EB TO US 301 NB			
					10.820	RP301- 7 RAMP 7 FR MD 214 WB TO US 301 SB			
					10.850				10,875
					10.850	US301 CRAIN HWY			
					10.850	STRUC #16104			
					10.900	RP301- 1 RAMP 1 FR US 301 NB TO MD 214 WB			
					11.010	RP301- 2 RAMP 2 FR MD 214 WB TO US 301 NB			
		CURBED	NONE		11.150		2	481	
					11.150	MD 978B (WB/L)			

*A,B = UNIMPROVED, C = GRADED & DRAINED, D,E = SOIL, GRAVEL, STONE, F,G = LOW TYPE BITUMINOUS
H,I = HIGH TYPE BITUMINOUS, J = CONCRETE, K = BRICK, L = BLOCK

STATE HIGHWAY ADMINISTRATION OF MARYLAND
HIGHWAY INFORMATION SERVICES DIVISION
DATA SUPPORT GROUP

STATE HIGHWAY LOCATION REFERENCE

COUNTY: PRINCE GEORGE'S
DISTRICT: 3
DATE: 12/31/05

ROUTE NUMBER: MD 214 CONTINUED
INVENTORY DIRECTION: EAST
ROUTE NAME: CENTRAL AVE

STATE SYSTEM	FUNCTIONAL CLASS	MEDIAN TYPE	ACCESS CONTROL	NHS	MILEPOINT	MILEPOINT DESCRIPTION	MARKED LANES	SURFACE WIDTH/TYPE*	AADT
STATE SECONDARY	R RUR MINOR ART	CURBED NONE (UNDIV)	NONE	NOT NHS	11.190 MD978B	OLD MD 214	2	481	10,875
					11.290		2	241	
					12.840	STRUC #16049 HONEY BRANCH			
					12.920				11,150
					13.430	STRUC #2054 PATUXENT RIVER			
					13.430	ANNE ARUNDEL CO/L			

ROUTE NUMBER: MD 216
INVENTORY DIRECTION: NORTH
ROUTE NAME: SEVENTH ST

STATE SYSTEM	FUNCTIONAL CLASS	MEDIAN TYPE	ACCESS CONTROL	NHS	MILEPOINT	MILEPOINT DESCRIPTION	MARKED LANES	SURFACE WIDTH/TYPE*	AADT
MUNICIPAL	U URB MINOR ART	NONE (UNDIV)	NONE	NOT NHS	00.000		2	441	21,450
					00.000 MD198	GORMAN AVE (EB COUPLET)			
					00.000	BEGIN MUNICIPAL MAINTENANCE			
					00.070		2	331	
					00.110		2	241	
					00.110 MD198	TALBOT AVE (WB COUPLET)			
					00.140		2	361	
					00.180		2	301	
					00.350		2	241	
					00.350 MU260	MONTGOMERY ST			
					00.390				
					00.420		2	481	
					00.430				
		CURBED	PARTIAL		00.490		3	441	
STATE SECONDARY					00.520		3	371	
					00.520 MU230	MAIN ST			
					00.520	END MUNICIPAL MAINTENANCE			
					00.520	BEGIN STATE MAINTENANCE			
					00.570	SPEED LIMIT 40 MPH			
					00.590		4	481	
					00.620	STRUC #13044 PATUXENT RIVER			
					00.620	HOWARD CO/L			

*A,B = UNIMPROVED, C = GRADED & DRAINED; D,E = SOIL, GRAVEL, STONE; F,G = LOW TYPE BITUMINOUS
H,I = HIGH TYPE BITUMINOUS; J = CONCRETE; K = BRICK; L = BLOCK

STATE HIGHWAY LOCATION REFERENCE

COUNTY: PRINCE GEORGE'S
DISTRICT: 3
DATE: 12/31/05

ROUTE NUMBER: MD 218
INVENTORY DIRECTION: EAST
ROUTE NAME: SUITLAND RD

STATE SYSTEM	FUNCTIONAL CLASS	MEDIAN TYPE	ACCESS CONTROL	NHS	MILEPOINT	MILEPOINT DESCRIPTION	MARKED LANES	SURFACE WIDTH/TYPE*	AADT
STATE SECONDARY	R URB MINOR ART	NONE (UNDIV)	NONE	NOT NHS	00.000		2	241	8,875
					00.000	WASH DC LINE			
					00.000	SOUTHERN AVE DC MAINTENANCE			
					00.010	SPEED LIMIT 30 MPH			
					00.040		2	361	
					00.150	STRUC #16050 OXON RUN			
		CENTER TLA (UNDIV)			00.770		2	241	
					00.850				
					01.230				23,375
					01.230 CO3640	SHADYSIDE AVE			
		UNPROTECTED			01.550		2	341	
		CURBED			01.560				
					01.620		3	481	
					01.640 MD458	SILVER HILL RD			
					01.640 CO 81	SUITLAND RD (AHEAD)			

ROUTE NUMBER: MD 221A
INVENTORY DIRECTION: NORTH
ROUTE NAME: RITCHIE MARLBORO RD

STATE SYSTEM	FUNCTIONAL CLASS	MEDIAN TYPE	ACCESS CONTROL	NHS	MILEPOINT	MILEPOINT DESCRIPTION	MARKED LANES	SURFACE WIDTH/TYPE*	AADT
STATE SECONDARY	R URB MINOR ART	CURBED	NONE	NOT NHS	05.197		5	601	8,475
					05.197 CO974	RITCHIE MARLBORO RD (BACK)			
		ROUNDAABOUT			05.220		4	481	
					05.317		2	401	
					05.329 RP 95- 2	RAMP 2 FR MD 221A WB TO IS 95 NB			
					05.329 RP 95- 4	RAMP 4 FR IS 95 NB TO MD 221A EB			
		CURBED			05.329	ROUNDAABOUT			
					05.359		4	481	
					05.502 IS 95	CAPITAL BELTWAY			
		ROUNDAABOUT			05.502	STRUC #16157			
					05.640		2	401	
					05.666 RP 95- 8	RAMP 8 FR IS 95 SB TO MD 221A WB			
					05.666 RP 95- 6	RAMP 6 FR MD 221A EB TO IS 95 SB			
					05.666	ROUNDAABOUT			

*A,B = UNIMPROVED; C = GRADED & DRAINED; D,E = SOIL, GRAVEL, STONE; F,G = LOW TYPE BITUMINOUS
H,I = HIGH TYPE BITUMINOUS; J = CONCRETE; K = BRICK; L = BLOCK

STATE HIGHWAY ADMINISTRATION OF MARYLAND
HIGHWAY INFORMATION SERVICES DIVISION
DATA SUPPORT GROUP

STATE HIGHWAY LOCATION REFERENCE

COUNTY: PRINCE GEORGE'S

DISTRICT: 3

DATE: 12/31/05

ROUTE NUMBER: MD 221A CONTINUED

INVENTORY DIRECTION: NORTH

ROUTE NAME: RITCHIE MARLBORO RD

STATE SYSTEM	FUNCTIONAL CLASS	MEDIAN TYPE	ACCESS CONTROL	NHS	MILEPOINT	MILEPOINT DESCRIPTION	MARKED LANES	SURFACE WIDTH/TYPE*	AADT
STATE SECONDARY	R URB MINOR ART	CURBED	NONE	NOT NHS	05.684		4	481	8,475
					05.741		5	601	
					05.784 CO974	RITCHIE MARLBORO RD (AHEAD)			

ROUTE NUMBER: MD 223

INVENTORY DIRECTION: NORTH

ROUTE NAME: FLORAL PARK RD

STATE SYSTEM	FUNCTIONAL CLASS	MEDIAN TYPE	ACCESS CONTROL	NHS	MILEPOINT	MILEPOINT DESCRIPTION	MARKED LANES	SURFACE WIDTH/TYPE*	AADT
STATE SECONDARY	R URB OPA	NONE (UNDIV)	NONE	NOT NHS	00.000		2	221	7,950
					00.000 CO1202	LIVINGSTON RD			
					00.040	SPEED LIMIT 30 MPH			
					00.630		2	241	
					00.630 CO225	FLORAL PARK RD			
					00.710 MD223A	NO NAME			
					00.810	STRUC #16052 PISCATAWAY CREEK			
					01.000	SPEED LIMIT 40 MPH			
					02.350 CO3764	WINDBROOK DR			
					04.340 CO146	TIPPETT RD			
					04.750 CO120	STEED RD			
					05.260				16,550
					05.260 CO123	TEMPLE HILL RD			
					05.860	SPEED LIMIT 35 MPH			
					06.260		4	481	
					06.290		4	441	
					06.700				35,450
					06.700 CO599	BRANDY WINE RD			
					06.700 CO3675	OLD BRANCH AVE			
					07.100		4	481	
		CURBED			07.160				
					07.370 RP 5-8	RAMP 8 FR RAMP 5 (FR MD 5) TO MD 223 WB			
					07.400 RP 5-6	RAMP 6 FR MD 223 EB TO RAMP 7 (TO MD 5)			
					07.450				19,550
					07.450 MD 5	BRANCH AVE			

NAME: WOODYARD RD

*A,B = UNIMPROVED, C = GRADED & DRAINED; D,E = SOIL, GRAVEL, STONE; F,G = LOW TYPE BITUMINOUS
H,I = HIGH TYPE BITUMINOUS, J = CONCRETE, K = BRICK; L = BLOCK

STATE HIGHWAY ADMINISTRATION OF MARYLAND
HIGHWAY INFORMATION SERVICES DIVISION
DATA SUPPORT GROUP

STATE HIGHWAY LOCATION REFERENCE

COUNTY: PRINCE GEORGE'S
DISTRICT: 3
DATE: 12/31/05

ROUTE NUMBER: MD 223 CONTINUED
INVENTORY DIRECTION: NORTH
ROUTE NAME: WOODYARD RD

STATE SYSTEM	FUNCTIONAL CLASS	MEDIAN TYPE	ACCESS CONTROL	NHS	MP	MP DESCRIPTION	MARKED LANES	SURFACE WIDTH/TYP*	AADT
STATE SECONDARY	R URB OPA	CURBED	NONE	NOT NHS	07.450	STRUC #16249	4	481	19,550
					07.450 RP 5-1	RAMP 1 FR MD 5 NB TO MD 223 WB			
					07.450 RP 5-3	RAMP 3 FR MD 223 EB TO MD 5 NB			
					07.450 RP 5-5	RAMP 5 FR MD 5 SB TO MD 223 EB			
					07.450 RP 5-7	RAMP 7 FR MD 223 WB TO MD 5 SB			
					07.530 RP 5-4	RAMP 4 FR RAMP 1 (FR MD 5) TO MD 223 EB			
					07.530 RP 5-2	RAMP 2 FR MD 223 WB TO RAMP 3 (TO MD 5)			
		NONE (UNDIV)			07.750		3	521	
					07.770	SPEED LIMIT 40 MPH			
					07.810		2	241	
					08.560 CO557	DANGERFIELD RD			
					08.560 CO558	OLD ALEXANDRIA FERRY RD			
					10.070	STRUC #16051 PISCATAWAY CREEK			
					10.120		2	321	18,850
					10.120 CO131	ROSARYVILLE RD			
					10.200		2	241	
					10.800				16,550
					10.800 CO 92	DOWER HOUSE RD			
		CURBED			12.130		4	481	
					12.240				24,050
					12.240 CO3050	MARLBORO PIKE			
					12.360 RP 4-6	RAMP 6 FR MD 4 EB TO MD 223 SB			
					12.390 RP 4-4	RAMP 4 FR MD 223 NB TO MD 4 EB			
					12.410 RP 4-3	RAMP 3 FR RAMP 6 (FR MD 4) TO MD 223 NB			
					12.410 RP 4-5	RAMP 5 FR MD 223 SB TO RAMP 4 (TO MD 4)			
	URB COLL				12.480				1,350
					12.480 MD 4	PENNSYLVANIA AVE			
					12.480	STRUC #16181			
					12.510 RP 4-1	RAMP 1 FR MD 223 NB TO MD 4 WB			
					12.570 RP 4-2	RAMP 2 FR MD 4 WB TO MD 223 NB			
	URB LOCAL				12.590				
NAME: MELLWOOD RD					12.590 CO4024	OLD MARLBORO PIKE			
					12.590 RP 4-9	RAMP 9 FR MD 223 NB TO RAMP 8 (TO MD 4)			

*A,B = UNIMPROVED; C = GRADED & DRAINED; D,E = SOIL, GRAVEL, STONE; F,G = LOW TYPE BITUMINOUS
H,I = HIGH TYPE BITUMINOUS; J = CONCRETE; K = BRICK; L = BLOCK

STATE HIGHWAY ADMINISTRATION OF MARYLAND
HIGHWAY INFORMATION SERVICES DIVISION
DATA SUPPORT GROUP

STATE HIGHWAY LOCATION REFERENCE

COUNTY: PRINCE GEORGE'S
DISTRICT: 3
DATE: 12/31/05

ROUTE NUMBER: MD 223 CONTINUED

INVENTORY DIRECTION: NORTH

ROUTE NAME: MELLWOOD RD

STATE SYSTEM	FUNCTIONAL CLASS	MEDIAN TYPE	ACCESS CONTROL	NHS	MILEPOINT	MILEPOINT DESCRIPTION	MARKED LANES	SURFACE WIDTH/TYP*	AADT
STATE SECONDARY	R URB LOCAL	CURBED	NONE	NOT NHS	12.610 RP 4-8	RAMP 8 FR MD 223 SB TO MD 4 WB	4	481	1,350
		PAINTED			12.620		2	321	
					12.650 CO 79	MELLWOOD RD (AHEAD)			

ROUTE NUMBER: MD 223A

INVENTORY DIRECTION: NORTH

ROUTE NAME: NO NAME

STATE SYSTEM	FUNCTIONAL CLASS	MEDIAN TYPE	ACCESS CONTROL	NHS	MILEPOINT	MILEPOINT DESCRIPTION	MARKED LANES	SURFACE WIDTH/TYP*	AADT
STATE SECONDARY	R URB LOCAL	NONE (UNDIV)	NONE	NOT NHS	00.000		2	201	0
					00.000 MD223	PISCATAWAY RD			
					00.100	ROAD END			

ROUTE NUMBER: MD 228

INVENTORY DIRECTION: EAST

ROUTE NAME: BERRY RD

STATE SYSTEM	FUNCTIONAL CLASS	MEDIAN TYPE	ACCESS CONTROL	NHS	MILEPOINT	MILEPOINT DESCRIPTION	MARKED LANES	SURFACE WIDTH/TYP*	AADT
STATE PRIMARY	R URB OPA	UNPROTECTED	NONE	NHS	00.000		5	601	35,625
		CURBED			00.030				
		UNPROTECTED			00.100				
					00.170		4	481	
					00.264	SPEED LIMIT 50 MPH			
					00.540 MD8101	MANNING RD EAST			
					01.300 MD228A	BEALLE HILL RD			
					01.370	STRUC #8051 MATTAWOMAN CREEK			
					01.370	CHARLES CO/L			

ROUTE NUMBER: MD 228A

INVENTORY DIRECTION: SOUTH

ROUTE NAME: BEALLE HILL RD

STATE SYSTEM	FUNCTIONAL CLASS	MEDIAN TYPE	ACCESS CONTROL	NHS	MILEPOINT	MILEPOINT DESCRIPTION	MARKED LANES	SURFACE WIDTH/TYP*	AADT
STATE SECONDARY	R URB MINOR ART	NONE (UNDIV)	NONE	NOT NHS	00.860		2	251	5,525

*A,B = UNIMPROVED; C = GRADED & DRAINED; D,E = SOIL, GRAVEL, STONE; F,G = LOW TYPE BITUMINOUS
H,I = HIGH TYPE BITUMINOUS; J = CONCRETE; K = BRICK; L = BLOCK

STATE HIGHWAY ADMINISTRATION OF MARYLAND
HIGHWAY INFORMATION SERVICES DIVISION
DATA SUPPORT GROUP

STATE HIGHWAY LOCATION REFERENCE

COUNTY: PRINCE GEORGE'S
DISTRICT: 3
DATE: 12/31/05

ROUTE NUMBER: MD 228A CONTINUED
INVENTORY DIRECTION: SOUTH
ROUTE NAME: BEALLE HILL RD

STATE SYSTEM	FUNCTIONAL CLASS	MEDIAN TYPE	ACCESS CONTROL	NHS	MILEPOINT	MILEPOINT DESCRIPTION	MARKED LANES	SURFACE WIDTH/TYPE*	AADT
STATE SECONDARY	R URB MINOR ART	NONE (UNDIV)	NONE	NOT NHS	00.860 CO157	BEALLE HILL RD (BACK)	2	251	5,525
					01.020 MD228	BERRY RD			

ROUTE NUMBER: MD 295
INVENTORY DIRECTION: NORTH
ROUTE NAME: BALTIMORE WASHINGTON PKWY

STATE SYSTEM	FUNCTIONAL CLASS	MEDIAN TYPE	ACCESS CONTROL	NHS	MILEPOINT	MILEPOINT DESCRIPTION	MARKED LANES	SURFACE WIDTH/TYPE*	AADT
NATIONAL PARK SERVICE	R URB FRWY EXPWY	POSITIVE BARRIER	FULL	NOT NHS	00.000		4	481	112,975
					00.000 US 50	JOHN HANSON HWY			
					00.000	BEGIN US GOVT MAINTENANCE			
					00.140 US 50	JOHN HANSON HWY			
					00.140	STRUC #16118			
					00.218	SPEED LIMIT 45 MPH			
					00.310				
					00.310 RP295- 5	RAMP 5 FR MD 295 SB TO MD 201 EB			
					00.310	STRUC #P FH17			
					00.330 RP295- 8	RAMP 8 FR MD 201 SB TO MD 295 WB			
					00.380		4	601	
				NHS	00.460				
		UNPROTECTED			00.460 RP295- 2	RAMP 2 FR MD 201 WB TO MD 295 NB			
					00.550		6	721	
					00.557 RP295- 5	RAMP 5 FR MD 295 SB TO MD 201 EB			
					00.633				
					00.670	R/R #CSX 140 264 F			
					00.670	STRUC #P FH15			
		POSITIVE BARRIER			00.790				
					00.790 MD201	KENILWORTH AVE			
					00.790	STRUC #P FH14			
					01.430				
					01.460				
					01.460 RP295- 4	RAMP 4 FR MD 295 NB TO MD 202B EB			
					01.470				
					01.470	IN CORP LMTS CHEVERLY			

*A,B = UNIMPROVED; C = GRADED & DRAINED; D,E = SOIL, GRAVEL, STONE; F,G = LOW TYPE BITUMINOUS
H,I = HIGH TYPE BITUMINOUS; J = CONCRETE; K = BRICK; L = BLOCK

STATE HIGHWAY ADMINISTRATION OF MARYLAND
HIGHWAY INFORMATION SERVICES DIVISION
DATA SUPPORT GROUP

STATE HIGHWAY LOCATION REFERENCE

COUNTY: PRINCE GEORGE'S

DISTRICT: 3

DATE: 12/31/05

ROUTE NUMBER: MD 295 CONTINUED
INVENTORY DIRECTION: NORTH
ROUTE NAME: BALTIMORE WASHINGTON PKWY

STATE SYSTEM	FUNCTIONAL CLASS	MEDIAN TYPE	ACCESS CONTROL	NHS	MILEPOINT	MILEPOINT DESCRIPTION	MARKED LANES	SURFACE WIDTH/TYPE*	AADT
NATIONAL PARK SERVICE	U URB FRWY EXPWY	POSITIVE BARRIER	FULL	NIIS	01.578		6	721	112,975
					01.600				
	R				01.600 RP295- 2	RAMP 2 FR MD 202B WB TO MD 295 NB			
					01.650				116,575
					01.650 MD202	LANDOVER RD			
					01.650	STRUC #P FH13			
					01.650	OUT CORP LMTS CHEVERLY			
					01.690				
					01.690 RP295- 7	RAMP 7 FR MD 202 WB TO MD 295 SB			
					01.710		5	721	
					01.760				
					01.760 RP295- 4	RAMP 4 FR MD 295 NB TO MD 450 EB			
					01.810				
					01.810 RP295- 8	RAMP 8 FR MD 295 SB TO MD 202 WB			
					01.897				
					01.970				109,175
					01.970 MD450	ANNAPOLIS RD			
					01.970	STRUC #P FH12			
					01.980		4	481	
					01.980 RP295- 7	RAMP 7 FR MD 450 WB TO MD 295 SB			
					02.130				
					02.130 RP295- 2	RAMP 2 FR MD 450 WB TO MD 295 NB			
					02.130 RP295- 8	RAMP 8 FR MD 295 SB TO MD 450 WB			
					02.220				
					02.330				
					02.330	SPEED LIMIT 55 MPH			
					03.220				
					03.333				
					03.371				
					03.421 RP295- 4	RAMP 4 FR MD 295 NB TO RIVERDALE RD			
					03.441 RP295- 6	RAMP 6 FR MD 410 TO MD 295 SB			
					03.630				109,075
					03.630 CO302	RIVERDALE RD			
					03.630	STRUC #P FH11			

*A,B = UNIMPROVED, C = GRADED & DRAINED; D,E = SOIL, GRAVEL, STONE; F,G = LOW TYPE BITUMINOUS
H,I = HIGH TYPE BITUMINOUS; J = CONCRETE; K = BRICK; L = BLOCK

STATE HIGHWAY ADMINISTRATION OF MARYLAND
HIGHWAY INFORMATION SERVICES DIVISION
DATA SUPPORT GROUP

STATE HIGHWAY LOCATION REFERENCE

COUNTY: PRINCE GEORGES

DISTRICT: 3

DATE: 12/31/05

ROUTE NUMBER: MD 295 CONTINUED
INVENTORY DIRECTION: NORTH
ROUTE NAME: BALTIMORE WASHINGTON PKWY

STATE SYSTEM	FUNCTIONAL CLASS	MEDIAN TYPE	ACCESS CONTROL	NHS	MILEPOINT	MILEPOINT DESCRIPTION	MARKED LANES	SURFACE WIDTH/TYPER*	AADT
NATIONAL PARK SERVICE	R URB FRWY EXPWY	POSITIVE BARRIER	FULL	NHS	03.630	STRUC #P FH18	4	481	109,075
					03.730				
					03.730	RP295- 2 RAMP 2 FR RIVERDALE RD TO MD 295 NB			
					03.730	RP295- 8 RAMP 8 FR MD 295 SB TO MD 410			
					03.902				
					04.010				
					04.490	CO 42 GOOD LUCK RD			
					04.490	STRUC #P FH10			
	U				04.500				
					04.500	IN CORP LMETS GREENBELT			
					05.651				
					05.730				
					05.730	RP 95- 6 RAMP 6 FR MD 295 EB TO IS 95 SB			
					05.730	RP 95- 8 RAMP 8 FR IS 95 SB TO MD 295 WB			
					05.930				
					05.930	RP 95- 5 RAMP 5 FR IS 95 SB TO MD 295 EB			
					05.930	RP 95- 7 RAMP 7 FR MD 295 WB TO IS 95 SB			
					05.990				119,775
					05.990	IS 95 CAPITAL BELTWAY			
					05.990	STRUC #16142			
					05.990	EXIT #22			
					06.040				
					06.040	RP 95- 3 RAMP 3 FR MD 295 EB TO IS 95 NB			
					06.040	RP 95- 1 RAMP 1 FR IS 95 NB TO MD 295 WB			
					06.220				
					06.220	RP 95- 2 RAMP 2 FR MD 295 WB TO IS 95 NB			
					06.220	RP 95- 4 RAMP 4 FR IS 95 NB TO MD 295 EB			
					06.360				104,175
					06.360	MD193 GREENBELT RD			
					06.360	STRUC #P FH109			
					06.390				
					06.390	RP295- 7 RAMP 7 FR MD 193A WB TO MD 295 SB			
					06.530				
					06.530	RP295- 1 RAMP 1 FR MD 295 NB TO MD 193 WB			

*A,B = UNIMPROVED; C = GRADED & DRAINED; D,E = SOIL, GRAVEL, STONE; F,G = LOW TYPE BITUMINOUS
H,I = HIGH TYPE BITUMINOUS; J = CONCRETE; K = BRICK; L = BLOCK

STATE HIGHWAY ADMINISTRATION OF MARYLAND
HIGHWAY INFORMATION SERVICES DIVISION
DATA SUPPORT GROUP

STATE HIGHWAY LOCATION REFERENCE

COUNTY: PRINCE GEORGE'S

DISTRICT: 3

DATE: 12/31/05

ROUTE NUMBER: MD 295 CONTINUED
INVENTORY DIRECTION: NORTH
ROUTE NAME: BALTIMORE WASHINGTON PKWY

STATE SYSTEM	FUNCTIONAL CLASS	MEDIAN TYPE	ACCESS CONTROL	NHS	MILEPOINT	MILEPOINT DESCRIPTION	MARKED LANES	SURFACE WIDTH/TYPE*	AADT
NATIONAL PARK SERVICE	U URB FRWY EXPWY	POSITIVE BARRIER	FULL	NHS	06.540		4	481	104,175
					06.540	RP295- 8 RAMP 8 FR MD 295 SB TO MD 193A WB			
					06.650				
					06.650	RP295- 2 RAMP 2 FR MD 193 WB TO MD 295 NB			
					06.715				
					07.472				
					07.530				
					07.530	GV 1 BALWASH RD			
					07.530	RP295- 4 RAMP 4 FR MD 295 NB TO BALWASH RD EB			
					07.560				
					07.560	OUT CORP LMNTS GREENBELT			
					07.630	GV 1 (SB/L) BALWASH RD			
					07.650	GV 1 BALWASH RD			
					07.650	STRUC #P FH02			
					07.760				
					07.760	RP295- 2 RAMP 2 FR BALWASH RD WB TO MD 295 NB			
					07.841				
		CURBED			08.070				
					08.650	CO 27 BEAVER DAM RD			
					08.650	STRUC #P FH08			
					09.407				
					09.450				
					09.450	RP295- 4 RAMP 4 FR MD 295 NB TO POWDER MILL RD EB			
					09.450	RP295- 6 RAMP 6 FR POWDER MILL RD EB TO MD 295 SB			
					09.650				113,075
					09.650	GV 6 POWDER MILL RD			
					09.650	STRUC #P FI107			
					09.860				
					09.860	RP295- 8 RAMP 8 FR MD 295 SB TO POWDER MILL RD WB			
					09.860	RP295- 2 RAMP 2 FR POWDER MILL RD WB TO MD 295 NB			
					09.946				
		POSITIVE BARRIER			10.510		5	481	

*A,B = UNIMPROVED; C = GRADED & DRAINED; D,E = SOIL, GRAVEL, STONE; F,G = LOW TYPE BITUMINOUS
H,I = HIGH TYPE BITUMINOUS; J = CONCRETE; K = BRICK; L = BLOCK

STATE HIGHWAY LOCATION REFERENCE

COUNTY: PRINCE GEORGES
DISTRICT: 3
DATE: 12/31/05

ROUTE NUMBER: MD 295 CONTINUED
INVENTORY DIRECTION: NORTH
ROUTE NAME: BALTIMORE WASHINGTON PKWY

STATE SYSTEM	FUNCTIONAL CLASS	MEDIAN TYPE	ACCESS CONTROL	NHS	MILEPOINT	MILEPOINT DESCRIPTION	MARKED LANES	SURFACE WIDTH/TYPE*	AADT
NATIONAL PARK SERVICE	R URB FRWY EXPWY	POSITIVE BARRIER	FULL	NHS	11.030		4	481	113,075
					11.030	RP295- 4 RAMP 4 FR MD 295 NB TO MD 197 EB			
					11.100				
					11.116	RP295- 6 RAMP 6 FR MD 197 EB TO MD 295 SB			
					11.401	STRUC #P FH06			
					11.401	MD 197 LAUREL BOWIE RD (EBL)			
		UNPROTECTED			11.510				99,875
					11.510	MD197 LAUREL BOWIE RD			
					11.510	STRUC #P FH06			
					11.620				
					11.677				
					11.677	RP295- 7 RAMP 7 FR MD 197 WB TO MD 295 SB			
					11.698				
					11.698	RP295- 2 RAMP 2 FR MD 197 WB TO MD 295 NB			
					11.756				
					11.880				
					11.880	RP295- 8 RAMP 8 FR MD 295 SB TO MD 197 WB			
					11.921				
					12.080				
					12.360	STRUC #P FH01 PATUXENT RIVER			
					12.360	ANNE ARUNDEL CO/L			

ROUTE NUMBER: MD 320
INVENTORY DIRECTION: NORTH
ROUTE NAME: PINEY BRANCH RD

STATE SYSTEM	FUNCTIONAL CLASS	MEDIAN TYPE	ACCESS CONTROL	NHS	MILEPOINT	MILEPOINT DESCRIPTION	MARKED LANES	SURFACE WIDTH/TYPE*	AADT
STATE SECONDARY	R URB MINOR ART	PAINTED	NONE	NOT NHS	00.000		4	481	23,350
					00.000	MONTGOMERY CO/L			
		CURBED			00.110		3	391	
					00.110	STRUC #16065 NORTHWEST BRANCH			
					00.160	MD650 NEW HAMPSHIRE AVE			

* A,B = UNIMPROVED; C = GRADED & DRAINED; D,E = SOIL, GRAVEL, STONE; F,G = LOW TYPE BITUMINOUS
H,I = HIGH TYPE BITUMINOUS; J = CONCRETE; K = BRICK; L = BLOCK

STATE HIGHWAY ADMINISTRATION OF MARYLAND
HIGHWAY INFORMATION SERVICES DIVISION
DATA SUPPORT GROUP

STATE HIGHWAY LOCATION REFERENCE

COUNTY: PRINCE GEORGE'S

DISTRICT: 3

DATE: 12/31/05

ROUTE NUMBER: MD 332
INVENTORY DIRECTION: EAST
ROUTE NAME: CENTRAL AVE

STATE SYSTEM	FUNCTIONAL CLASS	MEDIAN TYPE	ACCESS CONTROL	NHS	MILEPOINT	MILEPOINT DESCRIPTION	MARKED LANES	SURFACE WIDTH/TYPE*	AADT
STATE SECONDARY	U URB MINOR ART	NONE (UNDIV)	NONE	NOT NHS	00.000		2	22I	10,425
					00.000	WASH DC LINE			
					00.000	SOUTHERN AVE DC MAINTENANCE			
					00.080	SPEED LIMIT 25 MPH			
					00.160				11,925
					00.160 CO828	LARCHMONT AVE			
					00.160 CO4610	CHAMBER AVE			
					00.280 MU 70	CAPITOL HEIGHTS BLVD			
					00.280 CO393	CAPITOL HEIGHTS BLVD			
	R				00.560	OUT CORP LMNTS CAPITOL HEIGHTS			
					00.630		2	24I	
					01.040		1	20I	
					01.070 MD214	CENTRAL AVE			
NAME: OLD CENTRAL AVE									

ROUTE NUMBER: MD 337
INVENTORY DIRECTION: NORTH
ROUTE NAME: ALLENTOWN RD

STATE SYSTEM	FUNCTIONAL CLASS	MEDIAN TYPE	ACCESS CONTROL	NIIS	MILEPOINT	MILEPOINT DESCRIPTION	MARKED LANES	SURFACE WIDTH/TYPE*	AADT
STATE SECONDARY	R URB MINOR ART	UNPROTECTED	NONE	NOT NHS	00.000		5	72I	30,575
					00.000 CO126	ALLENTOWN RD (BACK)			
					00.000 MD 5	BRANCH AVE			
					00.000	STRUC #16253			
					00.000 RP 5- 5	RAMP 5 FR MD 5 SB TO MD 337 EB			
					00.000 RP 5- I	RAMP 1 FR RAMP 4 (FR MD 5) TO MD 337			
		CURBED			00.030		4	48I	
					00.030 RP 5- 3	RAMP 3 FR MD 337 EB TO MD 5 NB			
					00.040 RP 5- 4	RAMP 4 FR MD 5 NB TO MD 337 EB			
					00.050 RP 5- 2	RAMP 2 FR MD 337 WB TO RAMP 3 (TO MD 5)			
					00.060		5	60I	
		CENTER TLA (UNDIV)			00.140		4	40I	
					00.210	SPEED LIMIT 40 MPH			
					00.35I	STRUC #1625I BRANCH OF HENSON CREEK			
	U	CURBED			00.780		4	48I	

*A,B = UNIMPROVED; C = GRADED & DRAINED; D,E = SOIL, GRAVEL, STONE; F,G = LOW TYPE BITUMINOUS
H,I = HIGH TYPE BITUMINOUS; J = CONCRETE; K = BRICK; L = BLOCK

STATE HIGHWAY ADMINISTRATION OF MARYLAND
HIGHWAY INFORMATION SERVICES DIVISION
DATA SUPPORT GROUP

STATE HIGHWAY LOCATION REFERENCE

COUNTY: PRINCE GEORGE'S
DISTRICT: 3
DATE: 12/31/05

ROUTE NUMBER: MD 337 CONTINUED
INVENTORY DIRECTION: NORTH
ROUTE NAME: ALLENTOWN RD

STATE SYSTEM	FUNCTIONAL CLASS	MEDIAN TYPE	ACCESS CONTROL	NHS	MILEPOINT	MILEPOINT DESCRIPTION	MARKED LANES	SURFACE WIDTH/TYPE*	AADT
STATE SECONDARY	U URB MINOR ART	CURBED	NONE	NOT NHS	00.780 CO127	AUTH RD	4	48I	30,575
					00.780	IN CORP LMTS MORNINGSIDE			
					00.890		5	60I	
					00.960		5	62I	
					01.120	MAIN ENT TO ANDREWS AFB			
					01.420		5	66I	
					01.460		5	62I	
					01.460 RP 95- 6	RAMP 6 FR IS 95 EB TO MD 337 SB			
					01.580		4	48I	
					01.610				29,075
					01.610 CO 81	SUITLAND RD			
					01.840	SPEED LIMIT 50 MPH			
		CENTER TLA (UNDIV)			02.200				
					02.200 RP 95- 4	RAMP 4 FR MD 337 NB TO IS 95 EB			
					02.200 CO483	FORESTVILLE RD			
					02.230 RP 95- 9	RAMP 9 FR MD 337 WB TO RAMP 4 (TO IS 95)			
		NONE (UNDIV)			02.520		2	20I	
					02.630		1	20I	
					02.640	SPEED LIMIT 30 MPH			
					02.650	END STATE MAINTENANCE			
					02.650 GV124	ALLENTOWN RD (AHEAD)			
					02.650	BEG X-REF W/ GV 124 & GV 119			
	R URB FRWY EXPWY	CURBED	PARTIAL	NHS	03.340		3	36I	29,775
NAME: SUITLAND PKWY					03.340	BEGIN STATE MAINTENANCE			
					03.340 GV119	SUITLAND PKWY (BACK)			
					03.340 RP119- 4	RAMP 4 FR RAMP 2 TO SUITLAND PKWY EB			
					03.340	END X-REF W/ GV 119 & GV 124			
					03.410 MD 4	PENNSYLVANIA AVE			
					03.410 CO5529	PRESIDENTIAL PKWY (AHEAD)			

*A,B = UNIMPROVED, C = GRADED & DRAINED, D,E = SOIL, GRAVEL, STONE; F,G = LOW TYPE BITUMINOUS
H,I = HIGH TYPE BITUMINOUS; J = CONCRETE; K = BRICK; L = BLOCK

STATE HIGHWAY ADMINISTRATION OF MARYLAND
HIGHWAY INFORMATION SERVICES DIVISION
DATA SUPPORT GROUP

STATE HIGHWAY LOCATION REFERENCE

COUNTY: PRINCE GEORGES
DISTRICT: 3
DATE: 12/31/05

ROUTE NUMBER: MD 373
INVENTORY DIRECTION: EAST
ROUTE NAME: LIVINGSTON RD

STATE SYSTEM	FUNCTIONAL CLASS	MEDIAN TYPE	ACCESS CONTROL	NHS	MILEPOINT	MILEPOINT DESCRIPTION	MARKED LANES	SURFACE WIDTH/TYPE*	AADT
STATE SECONDARY	R URB MINOR ART	NONE (UNDIV)	NONE	NOT NHS	00.000		3	301	7,175
					00.000 MD810J	LIVINGSTON RD (BACK)			
					00.000 MD210	INDIAN HEAD HWY			
					00.060		2	241	
					00.060 MD210P	SERVICE RD			
					00.420	SPEED LIMIT 40 MPH			
					00.850 CO1202	LIVINGSTON RD			
					01.030		2	221	
					01.030 CO157	BEALLE HILL RD			
					01.090		2	201	
					01.090 CO626	BEALLE HILL RD			
					01.140		2	231	
					02.120				3,975
					02.120 CO160	SHARPERVILLE RD			
					02.250		2	221	
					02.250 CO724	BERRY RD			
					05.460		2	241	
					08.090 MD 5	BRANCH AVE			
					08.110		2	301	
					08.180 MD631	OLD BRANDYWINE RD			
					08.180 CO599	BRANDYWINE RD			

ROUTE NUMBER: MD 381
INVENTORY DIRECTION: NORTH
ROUTE NAME: BRANDYWINE RD

STATE SYSTEM	FUNCTIONAL CLASS	MEDIAN TYPE	ACCESS CONTROL	NHS	MILEPOINT	MILEPOINT DESCRIPTION	MARKED LANES	SURFACE WIDTH/TYPE*	AADT
STATE SECONDARY	R RUR MAJ COLL	NONE (UNDIV)	NONE	NOT NHS	00.000		2	241	6,125
					00.000	CHARLES CO/L			
					00.000	STRUC #16060 SWANSON CREEK			
					00.140	R/R #CR 530 632 V			
					00.140	STRUC #16112			
					01.700		2	441	
					01.750 CO204	EAGLE HARBOR RD			
					01.830		2	241	

*A,B = UNIMPROVED; C = GRADED & DRAINED; D,E = SOIL, GRAVEL, STONE; F,G = LOW TYPE BITUMINOUS
H,I = HIGH TYPE BITUMINOUS; J = CONCRETE; K = BRICK; L = BLOCK

STATE HIGHWAY ADMINISTRATION OF MARYLAND
HIGHWAY INFORMATION SERVICES DIVISION
DATA SUPPORT GROUP

STATE HIGHWAY LOCATION REFERENCE

COUNTY: PRINCE GEORGES
DISTRICT: 3
DATE: 12/31/05

ROUTE NUMBER: MD 381 CONTINUED
INVENTORY DIRECTION: NORTH
ROUTE NAME: BRANDYWINE RD

STATE SYSTEM	FUNCTIONAL CLASS	MEDIAN TYPE	ACCESS CONTROL	NHS	MILEPOINT	MILEPOINT DESCRIPTION	MARKED LANES	SURFACE WIDTH/TYPE*	AADT
STATE SECONDARY	R RUR MAJ COLL	NONE (UNDIV)	NONE	NOT NHS	01.830	SPEED LIMIT 50 MPH	2	241	6,125
					02.270				6,050
					02.270 CO194	DR BOWEN RD			
					05.180				4,850
					05.180 MD382	CROOM RD			
					07.563	SPEED LIMIT 40 MPH			
					07.660 CO4855	HORSEHEAD RD			
					08.460				12,150
					08.460 CO189	BADEN WESTWOOD RD			
					09.160 CO185	CEDARVILLE RD			
					09.890	SPEED LIMIT 50 MPH			
					12.280		2	381	
					12.320		2	241	
					12.320 CO172	NORTH KEYS RD			
					12.325	SPEED LIMIT 30 MPH			
					13.060		2	261	
					13.060	R/R #CR 532 285 H			
					13.140		2	241	
					13.280	R/R #CR 532 294 G			
	URB MINOR ART				13.290				
	RUR MAJ COLL				13.720				
					13.720	DRAINAGE STRUC #16178X0 TIMOTHY BRANCH			
					14.530 US301	CRAIN HWY			
					14.530 CO599	BRANDYWINE RD (AHEAD)			

ROUTE NUMBER: MD 382
INVENTORY DIRECTION: NORTH
ROUTE NAME: CROOM RD

STATE SYSTEM	FUNCTIONAL CLASS	MEDIAN TYPE	ACCESS CONTROL	NHS	MILEPOINT	MILEPOINT DESCRIPTION	MARKED LANES	SURFACE WIDTH/TYPE*	AADT
STATE SECONDARY	R RUR MAJ COLL	NONE (UNDIV)	NONE	NOT NHS	00.000		2	181	725
					00.000	CHARLES CO/L			
					00.010	SPEED LIMIT 30 MPH			
					00.650		2	241	1,925

*A,B = UNIMPROVED; C = GRADED & DRAINED; D,E = SOIL, GRAVEL, STONE; F,G = LOW TYPE BITUMINOUS
H,I = HIGH TYPE BITUMINOUS; J = CONCRETE; K = BRICK; L = BLOCK

STATE HIGHWAY ADMINISTRATION OF MARYLAND
HIGHWAY INFORMATION SERVICES DIVISION
DATA SUPPORT GROUP

STATE HIGHWAY LOCATION REFERENCE

COUNTY: PRINCE GEORGE'S

DISTRICT: 3

DATE: 12/31/05

ROUTE NUMBER: MD 382 CONTINUED

INVENTORY DIRECTION: NORTH

ROUTE NAME: CROOM RD

STATE SYSTEM	FUNCTIONAL CLASS	MEDIAN TYPE	ACCESS CONTROL	NHS	MILEPOINT	MILEPOINT DESCRIPTION	MARKED LANES	SURFACE WIDTH/TYPE*	AADT
STATE SECONDARY	R RUR MAJ COLL	NONE (UNDIV)	NONE	NOT NHS	00.650 MD381	BRANDY WINE RD	2	241	1,925
					00.660	SPEED LIMIT 35 MPH			
					01.350	SPEED LIMIT 40 MPH			
					01.850		2	301	
					01.980	STRUC #16064 BLACK SWAMP CREEK			
					02.080		2	241	
					03.050				5,025
					03.050 CO189	BADEN WESTWOOD RD			
					04.280	STRUC #16259 FULL MILL BRANCH			
					05.230 CO170	BALD EAGLE SCHOOL RD			
					06.420	STRUC #16063 ROCK BRANCH			
					08.040	SPEED LIMIT 30 MPH			
					08.996	SPEED LIMIT 40 MPH			
					09.630	STRUC #16062 MATTAPONI CREEK			
					10.942	SPEED LIMIT 30 MPH			
					11.070		2	261	
					11.210		2	301	
					11.330		2	241	
					11.630 CO3646	DULEY STATION RD			
					11.690		2	281	
					12.030		2	261	
					12.370	SPEED LIMIT 40 MPH			
					12.390		2	241	
					13.880	R/R #CR 529 583 E			
					14.080	STRUC #16061 CHARLES BRANCH			
					14.220				
					15.310		2	361	
					15.340 US301	CRAIN HWY			

URB MINOR ART

ROUTE NUMBER: MD 410

INVENTORY DIRECTION: EAST

ROUTE NAME: EAST WEST HWY

STATE SYSTEM	FUNCTIONAL CLASS	MEDIAN TYPE	ACCESS CONTROL	NHS	MILEPOINT	MILEPOINT DESCRIPTION	MARKED LANES	SURFACE WIDTH/TYPE*	AADT
STATE SECONDARY	R URB OPA	CURBED	NONE	NOT NHS	00.000		5	581	22,550

*A,B = UNIMPROVED, C = GRADED & DRAINED, D,E = SOIL, GRAVEL, STONE; F,G = LOW TYPE BITUMINOUS
H,I = HIGH TYPE BITUMINOUS; J = CONCRETE; K = BRICK; L = BLOCK

STATE HIGHWAY ADMINISTRATION OF MARYLAND
HIGHWAY INFORMATION SERVICES DIVISION
DATA SUPPORT GROUP

STATE HIGHWAY LOCATION REFERENCE

COUNTY: PRINCE GEORGE'S
DISTRICT: 3
DATE: 12/31/05

ROUTE NUMBER: MD 410 CONTINUED
INVENTORY DIRECTION: EAST
ROUTE NAME: EAST WEST HWY

STATE SYSTEM	FUNCTIONAL CLASS	MEDIAN TYPE	ACCESS CONTROL	NIIS	MILEPOINT	MILEPOINT DESCRIPTION	MARKED LANES	SURFACE WIDTH/TYPE*	AADT
STATE SECONDARY	R URB OPA	CURBED	NONE	NOT NIIS	00.000	MONTGOMERY CO/L	5	581	22,550
					00.000 MD650	NEW HAMPSHIRE AVE			
					00.000 MD410	ETHAN ALLEN AVE (MONT CO) (BACK)			
		CENTER TLA (UNDIV)			00.100		4	481	
					00.110	SPEED LIMIT 30 MPH			
		NONE (UNDIV)			00.360				21,650
					00.360 CO763	FAIRVIEW AVE			
					00.380		4	401	
					00.630	STRUC #16067 SLIGO CREEK			
					00.640		4	441	
		CURBED			00.770		6	721	
					00.812		5	601	
					00.860				39,850
					00.860 MD212	RIGGS RD			
					01.040		4	481	
					01.040 CO1599	AGER RD			
					01.130	SPEED LIMIT 40 MPH			
					01.300				26,650
					01.300 CO680	23RD AVE			
					01.540	STRUC #16068 NORTHWEST BRANCHI			
	U				01.890		5	601	
					02.340		4	481	
					02.340	IN CORP LIMITS HYATTVILLE			
					02.340 CO5678	BELCREST RD			
	R				02.650				46,050
					02.650 MD500	QUEENS CHAPEL RD			
					02.650 CO232	ADELPHI RD			
					02.650	OUT CORP LMTS HYATTSVILLE			
					02.700		5	601	
					02.760 MU9420	42ND AVE			
					02.800		6	721	
					02.900		6	681	
					03.030		5	581	
					03.100		4	481	
	U				03.170				40,950

*A,B = UNIMPROVED; C = GRADED & DRAINED; D,E = SOIL, GRAVEL, STONE; F,G = LOW TYPE BITUMINOUS
H,I = HIGH TYPE BITUMINOUS; J = CONCRETE; K = BRICK; L = BLOCK

STATE HIGHWAY ADMINISTRATION OF MARYLAND
HIGHWAY INFORMATION SERVICES DIVISION
DATA SUPPORT GROUP

PAGE: 83

STATE HIGHWAY LOCATION REFERENCE

COUNTY: PRINCE GEORGE'S
DISTRICT: 3
DATE: 12/31/05

ROUTE NUMBER: MD 410 CONTINUED
INVENTORY DIRECTION: EAST
ROUTE NAME: EAST WEST HWY

STATE SYSTEM	FUNCTIONAL CLASS	MEDIAN TYPE	ACCESS CONTROL	NIIS	MILEPOINT	MILEPOINT DESCRIPTION	MARKED LANES	SURFACE WIDTH/TYPE*	AADT
STATE SECONDARY	U URB OPA	CURBED	NONE	NOT NHS	03.170 US 1	BALTIMORE AVE	4	481	40,950
					03.170	IN CORP LMTS RIVERDALE PARK			
					03.258		4	541	
					03.300		5	631	
					03.380		4	481	
					03.390 MU110	MARYLAND AVE			
					03.410	R/R #CSX 140 904 D			
					03.410	STRUC #16187			
					03.430 MU 80	LAFAYETTE AVE			
					03.490		4	541	
					03.730 MU280	TAYLOR RD			
					03.830	STRUC #16192 NORTHEAST BRANCH			
					03.960	STRUC #16188 NORTHEAST BRANCH			
					04.250		5	631	39,050
					04.250 MD201	KENILWORTH AVE			
					04.370		6	781	
					04.370 CO317	58TH AVE			
					04.370	OUT CORP LMTS RIVERDALE PARK			
		CENTER TLA (UNDIV)			04.590		4	441	
		NONE (UNDIV)			04.660	SPEED LIMIT 40 MPH			
					04.940		4	481	
					05.020 RP295- 8	RAMP 8 FR MD 295 SB TO MD 410			
					05.020 RP295- 6	RAMP 6 FR MD 410 TO MD 295 SB			
					05.020 CO302	RIVERDALE RD (AHEAD)			
					05.020	BEG X-REF W/ CO 302			
		CURBED			05.370		3	361	21,650
					05.370 CO302	RIVERDALE RD (BACK)			
					05.370	END X-REF W/ CO 302			
		UNPROTECTED			05.390		4	481	
					05.460	SPEED LIMIT 45 MPH			
		CURBED			06.360				
					06.520 MD450	ANNAPOLIS RD			
		UNPROTECTED			06.802				
		CURBED			06.830				
					06.950 RP 50- 8	RAMP 8 FR MD 410 SB TO US 50 WB			

*A,B = UNIMPROVED; C = GRADED & DRAINED; D,E = SOIL, GRAVEL, STONE; F,G = LOW TYPE BITUMINOUS
H,I = HIGH TYPE BITUMINOUS; J = CONCRETE; K = BRICK; L = BLOCK

STATE HIGHWAY ADMINISTRATION OF MARYLAND
HIGHWAY INFORMATION SERVICES DIVISION
DATA SUPPORT GROUP

STATE HIGHWAY LOCATION REFERENCE

COUNTY: PRINCE GEORGE'S
DISTRICT: 3
DATE: 12/31/05

ROUTE NUMBER: MD 410 CONTINUED
INVENTORY DIRECTION: EAST
ROUTE NAME: VETERANS PKWY

STATE SYSTEM	FUNCTIONAL CLASS	MEDIAN TYPE	ACCESS CONTROL	NHS	MILEPOINT	MILEPOINT DESCRIPTION	MARKED LANES	SURFACE WIDTH/TYPE*	AADT
STATE SECONDARY	R URB OPA	CURBED	NONE	NOT NHS	07.050 RP 50- 2	RAMP 2 FR US 50 WB TO MD 410 NB	4	48I	21,650
					07.090 RP 50- 7	RAMP 7 FR RAMP 2 (FR US 50) TO MD 410 SB			
					07.090 RP 50- 1	RAMP 1 FR MD 410 NB TO RAMP 8 (TO US 50)			
	URB COLL				07.150				
					07.150 US 50	JOHN HANSON HWY			
					07.150	STRUC #16115			
					07.150	EXIT #5			
					07.200 RP 50- 5	RAMP 5 FR MD 410 SB TO RAMP 4 (TO US 50)			
					07.200 RP 50- 3	RAMP 3 FR RAMP 6 (FR US 50) TO MD 410 NB			
					07.250 RP 50- 4	RAMP 4 FR MD 410 NB TO US 50 EB			
					07.280 RP 50- 6	RAMP 6 FR US 50 EB TO MD 410 SB			
					07.320	STRUC #16246 METRO			
					07.580		3	48I	
					07.610 CO2428	PENNSY DR			

ROUTE NUMBER: MD 414
INVENTORY DIRECTION: EAST
ROUTE NAME: OXON HILL RD

STATE SYSTEM	FUNCTIONAL CLASS	MEDIAN TYPE	ACCESS CONTROL	NHS	MILEPOINT	MILEPOINT DESCRIPTION	MARKED LANES	SURFACE WIDTH/TYPE*	AADT
STATE SECONDARY	R URB COLL	NONE (UNDIV)	NONE	NOT NHS	00.000		2	24I	15,825
		UNPROTECTED			00.000 CO114	OXON HILL RD (BACK)			
					00.110		3	42I	
					00.210 RP 95- 7	RAMP 7 FR IS 295 WB TO MD 210 SB			
					00.210	STRUC #16219			
					00.240 RP 95- 1	RAMP 1 FR MD 210 NB TO IS 295 WB			
					00.240	STRUC #16219			
		CURBED			00.260		4	48I	
					00.340				
					00.350 RP 95-10	RAMP 10 FR RAMP 6 TO OXON HILL RD			
					00.370 RP 95- 6	RAMP 6 FR IS 95 EB TO OXON HILL RD			
	URB OPA				00.440		5	60I	22,250
					00.440 MD210	INDIAN HEAD HWY			

*A,B = UNIMPROVED; C = GRADED & DRAINED; D,E = SOIL, GRAVEL, STONE; F,G = LOW TYPE BITUMINOUS
H,I = HIGH TYPE BITUMINOUS; J = CONCRETE; K = BRICK; L = BLOCK

STATE HIGHWAY ADMINISTRATION OF MARYLAND
HIGHWAY INFORMATION SERVICES DIVISION
DATA SUPPORT GROUP

PAGE: 85

STATE HIGHWAY LOCATION REFERENCE

COUNTY: PRINCE GEORGE'S
DISTRICT: 3
DATE: 12/31/05

ROUTE NUMBER: MD 414 CONTINUED
INVENTORY DIRECTION: EAST
ROUTE NAME: OXON HILL RD

STATE SYSTEM	FUNCTIONAL CLASS	MEDIAN TYPE	ACCESS CONTROL	NHS	MILEPOINT	MILEPOINT DESCRIPTION	MARKED LANES	SURFACE WIDTH/TYPE*	AADT
STATE SECONDARY	R URB OPA	NONE (UNDIV)	NONE	NOT NIIS	00.520		6	681	22,250
					00.560 RP 95-4	RAMP 4 FR RAMP 1 (FR MD 210) TO IS 95 EB			
					00.560	STRUC #16220			
		CENTER TLA (UNDIV)			00.590		4	481	
					00.670	SPEED LIMIT 30 MPH			
					00.950				38,350
					00.950 CO1203	LIVINGSTON RD			
					01.100	SPEED LIMIT 40 MPH			
					01.150		5	601	
		CURBED			01.700		5	631	
					01.740 CO5200	JOHN HANSON LA			
					01.810		4	541	
					01.810 RP 95-10	RAMP 10 FR RAMP 6 (FR IS 95) TO MD 414			
					01.840 RP 95-6	RAMP 6 FR IS 95 EB TO MD 414 SB			
					01.940 RP 95-5	RAMP 5 FR MD 414 SB TO IS 95 EB			
					01.990 RP 95-4	RAMP 4 FR MD 414 NB TO IS 95 EB			
					02.040 RP 95-3	RAMP 3 FR IS 95 EB TO MD 414 NB			
					02.090				38,650
					02.090 IS 95	CAPITAL BELTWAY			
					02.090	STRUC #16167			
					02.090	EXIT #4			
					02.140 RP 95-7	RAMP 7 FR IS 95 WB TO MD 414 SB			
					02.250 RP 95-8	RAMP 8 FR MD 414 SB TO IS 95 WB			
					02.260 RP 95-1	RAMP 1 FR MD 414 NB TO IS 95 WB			
					02.300		4	481	
					02.310 RP 95-9	RAMP 9 FR RAMP 2 (FR IS 95) TO MD 414 SB			
					02.320 RP 95-2	RAMP 2 FR IS 95 WB TO MD 414 NB			
		CENTER TLA (UNDIV)			02.380				
		NONE (UNDIV)			02.555				
					02.730 CO110	WHEELER RD			
		CENTER TLA (UNDIV)			02.830		4	441	
					03.580		4	481	
					03.630				35,150
					03.630 CO3733	RALEIGH RD			

*A,B = UNIMPROVED; C = GRADED & DRAINED; D,E = SOIL, GRAVEL, STONE; F,G = LOW TYPE BITUMINOUS
H,I = HIGH TYPE BITUMINOUS; J = CONCRETE; K = BRICK; L = BLOCK

STATE HIGHWAY ADMINISTRATION OF MARYLAND
HIGHWAY INFORMATION SERVICES DIVISION
DATA SUPPORT GROUP

STATE HIGHWAY LOCATION REFERENCE

COUNTY: PRINCE GEORGE'S

DISTRICT: 3

DATE: 12/31/05

ROUTE NUMBER: MD 414 CONTINUED

INVENTORY DIRECTION: EAST

ROUTE NAME: ST BARNABAS RD

STATE SYSTEM	FUNCTIONAL CLASS	MEDIAN TYPE	ACCESS CONTROL	NHS	MILEPOINT	MILEPOINT DESCRIPTION	MARKED LANES	SURFACE WIDTH/TYPER*	AADT
STATE SECONDARY	R URB OPA	CENTER TLA (UNDIV) CURBED	NONE	NOT NHS	03.630 CO123	TEMPLE HILL RD	4	481	35,150
					03.900		6	761	
					04.080 CO2655	STAMP RD			
					04.120	SPEED LIMIT 35 MPH			
					04.280		5	641	
					04.340 RP 5-4	RAMP 4 FR MD 414 NB TO MD 5 EB			
					04.370		4	541	
					04.370 RP 5-6	RAMP 6 FR RAMP 3 (FR MD 5) TO MD 414 SB			
					04.370 RP 5-5	RAMP 5 FR MD 414 SB TO RAMP 4 (TO MD 5)			
					04.410 RP 5-3	RAMP 3 FR MD 5 EB TO MD 414 NB			
					04.480				31,250
					04.480 MD 5	BRANCH AVE			
					04.480	STRUC #16193			
					04.510 RP 5-1	RAMP 1 FR MD 414 NB TO MD 5 WB			
					04.560 RP 5-8	RAMP 8 FR MD 414 SB TO RAMP 1 (TO MD 5)			
					04.590 RP 5-7	RAMP 7 FR MD 5 WB TO MD 414 SB			
					04.630 RP 5-2	RAMP 2 FR MD 5 WB TO MD 414 NB			
					04.720 MD967A	BEDFORD WAY			
					04.960		3	391	
					05.060		3	361	10,850
					05.060 MD458	SILVER HILL RD			
					05.110		2	481	
					05.140	SPEED LIMIT 30 MPH			
					05.170		2	321	
					05.330		2	481	
					05.410		2	261	
					05.520 MD414A	OLD SILVER HILL RD			
					05.550 MD 5	BRANCH AVE			
					05.550 CO4237	32ND AVE (AHEAD)			

NAME: OLD SILVER HILL RD

URB COLL

NONE (UNDIV)

NAME: BONITA ST

*A,B = UNIMPROVED; C = GRADED & DRAINED; D,E = SOIL, GRAVEL, STONE; F,G = LOW TYPE BITUMINOUS
H,I = HIGH TYPE BITUMINOUS; J = CONCRETE; K = BRICK; L = BLOCK

STATE HIGHWAY ADMINISTRATION OF MARYLAND
HIGHWAY INFORMATION SERVICES DIVISION
DATA SUPPORT GROUP

STATE HIGHWAY LOCATION REFERENCE

COUNTY: PRINCE GEORGE'S
DISTRICT: 3
DATE: 12/31/05

ROUTE NUMBER: MD 414A
INVENTORY DIRECTION: NORTH
ROUTE NAME: OLD SILVER HILL RD

STATE SYSTEM	FUNCTIONAL CLASS	MEDIAN TYPE	ACCESS CONTROL	NHS	MILEPOINT	MILEPOINT DESCRIPTION	MARKED LANES	SURFACE WIDTH/TYPE*	AADT
STATE SECONDARY	R URB LOCAL	NONE (UNDIV)	NONE	NOT NHS	00.000		2	32I	0
					00.000 MD414	BONITA ST			
					00.000 CO1197	BONITA ST			
					00.030	SPEED LIMIT 25 MPH			
					00.070 CO1196	ANDOVER PL			
					00.070 OP575	OLD SILVER HILL RD (AHEAD)			

ROUTE NUMBER: MD 430
INVENTORY DIRECTION: EAST
ROUTE NAME: GREENBELT RD

STATE SYSTEM	FUNCTIONAL CLASS	MEDIAN TYPE	ACCESS CONTROL	NHS	MILEPOINT	MILEPOINT DESCRIPTION	MARKED LANES	SURFACE WIDTH/TYPE*	AADT
STATE SECONDARY	U URB OPA	NONE (UNDIV)	NONE	NOT NHS	00.000		3	36I	13,325
					00.000 US 1	BALTIMORE AVE			
					00.030		4	48I	
					00.080	SPEED LIMIT 40 MPH			
					00.090		4	72I	
					00.090 MD193C	NO NAME			
					00.120 MD193E	NO NAME			
					00.120 MD193D	NO NAME			
					00.130		4	48I	
					00.240		5	60I	
					00.320		4	48I	
					00.320 CO129I	RHODE ISLAND AVE			
		POSITIVE BARRIER			00.370		2	40I	
					00.490 MD193	GREENBELT RD			

ROUTE NUMBER: MD 450
INVENTORY DIRECTION: EAST
ROUTE NAME: ANNAPOLIS RD

STATE SYSTEM	FUNCTIONAL CLASS	MEDIAN TYPE	ACCESS CONTROL	NHS	MILEPOINT	MILEPOINT DESCRIPTION	MARKED LANES	SURFACE WIDTH/TYPE*	AADT
STATE SECONDARY	U URB MINOR ART	CURBED	NONE	NOT NHS	00.000		3	42I	32,425
					00.000 US 1A1	BLADENSBURG RD			
		CENTER TLA (UNDIV)			00.110		4	50I	

*A,B = UNIMPROVED, C = GRADED & DRAINED, D,E = SOIL, GRAVEL, STONE; F,G = LOW TYPE BITUMINOUS
H,I = HIGH TYPE BITUMINOUS, J = CONCRETE, K = BRICK, L = BLOCK

STATE HIGHWAY LOCATION REFERENCE

COUNTY: PRINCE GEORGE'S
DISTRICT: 3
DATE: 12/31/05

ROUTE NUMBER: MD 450 CONTINUED
INVENTORY DIRECTION: EAST
ROUTE NAME: ANNAPOLIS RD

STATE SYSTEM	FUNCTIONAL CLASS	MEDIAN TYPE	ACCESS CONTROL	NHS	MILEPOINT	MILEPOINT DESCRIPTION	MARKED LANES	SURFACE WIDTH/TYPER*	AADT
STATE SECONDARY	U URB MINOR ART	CENTER TLA (UNDIV)	NONE	NOT NHIS	00.160	SPEED LIMIT 30 MPH	4	501	32,425
					00.190		4	481	
		NONE (UNDIV)			00.190	R/R #CSX 140 258 C			
					00.210				
					00.210	RP201- 5 RAMP 5 FR MD 201 SB TO MD 450 EB			
					00.210	RP201- 6 RAMP 6 FR MD 450 EB TO MD 201 SB			
	URB OPA				00.270				31,025
					00.270	MD201 KENILWORTH AVE			
					00.270	STRUC #16025			
					00.330	MD769C 48TH ST			
		CENTER TLA (UNDIV)			00.420				
					00.420	MD769B EDMONSTON RD			
		NONE (UNDIV)			00.830				
	R URB MINOR ART	CURBED			00.930		5	681	26,525
					00.930	MD202 LANDOVER RD			
					00.930	OUT CORP LMTS BLADENSBURG			
					01.020		6	681	
					01.140	SPEED LIMIT 35 MPH			
					01.310	MU570 57TH AVE			
					01.310	CO258 57TH AVE			
					01.390		4	481	
					01.440	RP295- 8 RAMP 8 FR MD 295 SB TO MD 450 WB			
					01.470	RP295- 5 RAMP 5 FR RAMP 8 (FR MD 295) TO MD 450			
					01.470	RP295- 6 RAMP 6 FR MD 450 TO RAMP 7 (TO MD 295)			
					01.490	RP295- 7 RAMP 7 FR MD 450 WB TO MD 295 SB			
					01.520				35,525
					01.520	MD295 BALTIMORE WASHINGTON PKWY			
					01.520	STRUC #P FH12			
					01.590	RP295- 3 RAMP 3 FR MD 450 TO RAMP 2 (TO MD 295)			
					01.590	RP295- 1 RAMP 1 FR RAMP 4 (FR MD 295) TO MD 450			
					01.630	RP295- 2 RAMP 2 FR MD 450 WB TO MD 295 NB			
					01.640		6	721	
					01.640	RP295- 4 RAMP 4 FR MD 295 NB TO MD 450 EB			

*A,B = UNIMPROVED; C = GRADED & DRAINED; D,E = SOIL, GRAVEL, STONE; F,G = LOW TYPE BITUMINOUS
H,I = HIGH TYPE BITUMINOUS; J = CONCRETE; K = BRICK; L = BLOCK

STATE HIGHWAY ADMINISTRATION OF MARYLAND
HIGHWAY INFORMATION SERVICES DIVISION
DATA SUPPORT GROUP

STATE HIGHWAY LOCATION REFERENCE

COUNTY: PRINCE GEORGE'S

DISTRICT: 3

DATE: 12/31/05

ROUTE NUMBER: MD 450 CONTINUED

INVENTORY DIRECTION: EAST

ROUTE NAME: ANNAPOLIS RD

STATE SYSTEM	FUNCTIONAL CLASS	MEDIAN TYPE	ACCESS CONTROL	NHS	MILEPOINT	MILEPOINT DESCRIPTION	MARKED LANES	SURFACE WIDTH/TYPE*	AADT
STATE SECONDARY	R	URB MINOR ART	CURBED	NONE	NOT NHS	02.200 CO332			
						COOPER LA	6	72I	35,525
						02.940 MU9720			
						72ND AVE			
						03.440			37,925
						03.440 MD410			
						VETERANS PKWY			
						03.830 CO3247			
						HARKINS RD			
						04.220 CO302			
						RIVERDALE RD			
	U					04.230			
						IN CORP LMTS NEW CARROLLTON			
						04.274	7	84I	
						04.440	6	72I	
						04.440 MU853			
	R					85TH AVE #3			
						04.520			
						OUT CORP LMTS NEW CARROLLTON			
						04.530 RP 95- 8			
						RAMP 8 FR IS 95 SB TO MD 450 WB			
						04.570 RP 95- 5			
						RAMP 5 FR RAMP 8 (FR IS 95) TO MD 450 EB			
						04.580 RP 95- 6			
						RAMP 6 FR MD 450 EB TO RAMP 7 (TO IS 95)			
						04.600 RP 95- 7			
						RAMP 7 FR MD 450 WB TO IS 95 SB			
						04.650			54,925
						04.650 IS 95			
						CAPITAL BELTWAY			
						04.650			
						STRUC #16144			
						04.650			
						EXIT #20			
						04.720 RP 95- 1			
						RAMP 1 FR IS 95 NB TO MD 450 WB			
						04.770 RP 95- 3			
						RAMP 3 FR MD 450 EB TO RAMP 2 (TO IS 95)			
						04.800	7	84I	
						04.800 RP 95- 4			
						RAMP 4 FR IS 95 NB TO MD 450 EB			
						04.830 RP 95- 2			
						RAMP 2 FR MD 450 WB TO IS 95 NB			
						04.870	8	96I	
						04.870 CO300			
						PRINCESS GARDEN PKWY			
						04.950	5	60I	24,225
						04.950 MD564			
						LANHAM SEVERN RD			
						04.970			
						MD 564 (WB/L)			
						05.050	4	48I	
						05.100			
						SPEED LIMIT 30 MPH			
						05.150 MD564			
						LANHAM SEVERN RD			
						05.150			
						STRUC #16014			

*A,B = UNIMPROVED; C = GRADED & DRAINED; D,E = SOIL, GRAVEL, STONE; F,G = LOW TYPE BITUMINOUS
H,I = HIGH TYPE BITUMINOUS; J = CONCRETE; K = BRICK; L = BLOCK

STATE HIGHWAY ADMINISTRATION OF MARYLAND
HIGHWAY INFORMATION SERVICES DIVISION
DATA SUPPORT GROUP

STATE HIGHWAY LOCATION REFERENCE

COUNTY: PRINCE GEORGES
DISTRICT: 3
DATE: 12/31/05

ROUTE NUMBER: MD 450 CONTINUED
INVENTORY DIRECTION: EAST
ROUTE NAME: ANNAPOLIS RD

STATE SYSTEM	FUNCTIONAL CLASS	MEDIAN TYPE	ACCESS CONTROL	NHS	MILEPOINT	MILEPOINT DESCRIPTION	MARKED LANES	SURFACE WIDTH/TYPER*	AADT
STATE SECONDARY	R URB MINOR ART	CURBED	NONE	NOT NHS	05.170	R/R #ATK 529 592 D	4	481	24,225
		NONE (UNDIV)			05.230				
		CENTER TLA (UNDIV)			05.230 CO 74	WHITFIELD CHAPEL RD			
		CURBED			05.260				
					05.350				
					05.530	STRUC #16179 BALDHILL BRANCH			
					05.670		3	481	
					05.700		4	481	
					05.870 CO1043	CARTER AVE			
					06.200	SPEED LIMIT 40 MPH			
					07.040		5	601	
					07.120		4	481	
					07.160 MD450A	OLD SECTION OF MD 450			
					07.180		3	441	
	URB OPA				07.320		6	721	17,925
					07.320 MD704	MARTIN LUTHER KING JR HWY			
					07.460	STRUC #16016 FOLLY BRANCH			
					07.870 MD953	GLENN DALE RD			
					08.260	STRUC #16258 LOTTSFORD BRANCH			
					08.640		5	601	
					08.790		6	721	24,325
					08.790 MD193	ENTERPRISE RD			
					09.180		5	601	
					09.399		4	481	
					09.767 CO 41	THILLMEADE RD			
					10.417 CO5068	HIGH BRIDGE RD			
					10.417 MD450F	NO NAME			
					10.526 MD450B	ANNAPOLIS RD			
					10.540	IN CORP LMTS BOWIE			
					10.730 MD450E	GRENVILLE LA			
					11.180	R/R #CR 529 616 P			
					11.180	STRUC #16260			
					11.382				17,225
					11.382 MD197	LAUREL BOWIE RD			
					11.462	SPEED LIMIT 30 MPH			

*A,B = UNIMPROVED, C = GRADED & DRAINED, D,E = SOIL, GRAVEL, STONE, F,G = LOW TYPE BITUMINOUS
H,I = HIGH TYPE BITUMINOUS, J = CONCRETE, K = BRICK, L = BLOCK

STATE HIGHWAY ADMINISTRATION OF MARYLAND
HIGHWAY INFORMATION SERVICES DIVISION
DATA SUPPORT GROUP

STATE HIGHWAY LOCATION REFERENCE

COUNTY: PRINCE GEORGE'S

DISTRICT: 3

DATE: 12/31/05

ROUTE NUMBER: MD 450 CONTINUED

INVENTORY DIRECTION: EAST

ROUTE NAME: ANNAPOLIS RD

STATE SYSTEM	FUNCTIONAL CLASS	MEDIAN TYPE	ACCESS CONTROL	NHS	MILEPOINT	MILEPOINT DESCRIPTION	MARKED LANES	SURFACE WIDTH/TYPE*	AADT
STATE SECONDARY	U URB OPA	CURBED	NONE	NOT NHS	11.832 MU1910	MOYLAN DR	4	481	17,225
					11.832 MU3000	TRINITY DR			
					12.205 MU120	BELAIR DR			
					12.426 MU1880	MILLSTREAM DR			
					12.426 MU2760	STONYBROOK DR			
		NONE (UNDIV)			12.516				
					12.906	SPEED LIMIT 40 MPH			
	R				13.006		3	361	
					13.006 CO 49	RACE TRACK RD			
					13.006	OUT CORP LMTS BOWIE			
					13.056	SPEED LIMIT 45 MPH			
		POSITIVE BARRIER			13.786		4	601	
					14.096	SEE MD 3 CRAIN HWY (AHEAD)			
					14.096 MD 3	CRAIN HWY			
					14.096	BEG X-REF W/MD 3			
					14.356	ANNE ARUNDEL CO/L			

NAME: CRAIN HWY

ROUTE NUMBER: MD 450A

INVENTORY DIRECTION: NORTH

ROUTE NAME: OLD SECTION OF MD 450

STATE SYSTEM	FUNCTIONAL CLASS	MEDIAN TYPE	ACCESS CONTROL	NHS	MILEPOINT	MILEPOINT DESCRIPTION	MARKED LANES	SURFACE WIDTH/TYPE*	AADT
STATE SECONDARY	R URB LOCAL	NONE (UNDIV)	NONE	NOT NHS	00.000		2	221	99
					00.000 MD450	ANNAPOLIS RD			
					00.200	CUL DE SAC			

ROUTE NUMBER: MD 450B

INVENTORY DIRECTION: SOUTH

ROUTE NAME: ANNAPOLIS RD

STATE SYSTEM	FUNCTIONAL CLASS	MEDIAN TYPE	ACCESS CONTROL	NHS	MILEPOINT	MILEPOINT DESCRIPTION	MARKED LANES	SURFACE WIDTH/TYPE*	AADT
STATE SECONDARY	U URB LOCAL	NONE (UNDIV)	NONE	NOT NHS	00.000		2	241	999
					00.000 MD450	ANNAPOLIS RD			
					00.025 MD450C	NO NAME			
					00.215 MD450E	GRENVILLE LA			

*A,B = UNIMPROVED, C = GRADED & DRAINED; D,E = SOIL, GRAVEL, STONE; F,G = LOW TYPE BITUMINOUS
H,I = HIGH TYPE BITUMINOUS; J = CONCRETE, K = BRICK, L = BLOCK

STATE HIGHWAY ADMINISTRATION OF MARYLAND
HIGHWAY INFORMATION SERVICES DIVISION
DATA SUPPORT GROUP

STATE HIGHWAY LOCATION REFERENCE

COUNTY: PRINCE GEORGE'S

DISTRICT: 3

DATE: 12/31/05

ROUTE NUMBER: MD 450B CONTINUED

INVENTORY DIRECTION: SOUTH

ROUTE NAME: ANNAPOLIS RD

STATE SYSTEM	FUNCTIONAL CLASS	MEDIAN TYPE	ACCESS CONTROL	NHS	MILEPOINT	MILEPOINT DESCRIPTION	MARKED LANES	SURFACE WIDTH/TYPE*	AADT
STATE SECONDARY	U URB LOCAL	NONE (UNDIV)	NONE	NOT NHS	00.390 CO 59	CHURCH RD	2	241	999
					00.690	ROAD END (UNDER CONSTRUCTION AHEAD)			

ROUTE NUMBER: MD 450C

INVENTORY DIRECTION: WEST

ROUTE NAME: NO NAME

STATE SYSTEM	FUNCTIONAL CLASS	MEDIAN TYPE	ACCESS CONTROL	NHS	MILEPOINT	MILEPOINT DESCRIPTION	MARKED LANES	SURFACE WIDTH/TYPE*	AADT
STATE SECONDARY	U URB LOCAL	NONE (UNDIV)	NONE	NOT NHS	00.000		2	241	99
					00.000 MD450B	ANNAPOLIS RD			
					00.032	ROAD END: GATE			

ROUTE NUMBER: MD 450E

INVENTORY DIRECTION: NORTH

ROUTE NAME: GRENVILLE LA

STATE SYSTEM	FUNCTIONAL CLASS	MEDIAN TYPE	ACCESS CONTROL	NHS	MILEPOINT	MILEPOINT DESCRIPTION	MARKED LANES	SURFACE WIDTH/TYPE*	AADT
STATE SECONDARY	U URB LOCAL	NONE (UNDIV)	NONE	NOT NHS	00.000		2	301	99
					00.000 MD450B	ANNAPOLIS RD			
					00.046		2	201	
					00.080 MD450	ANNAPOLIS RD			
					00.106		2	301	
					00.130 MU768	GULLIVERS TR			

ROUTE NUMBER: MD 450F

INVENTORY DIRECTION: SOUTH

ROUTE NAME: NO NAME

STATE SYSTEM	FUNCTIONAL CLASS	MEDIAN TYPE	ACCESS CONTROL	NHS	MILEPOINT	MILEPOINT DESCRIPTION	MARKED LANES	SURFACE WIDTH/TYPE*	AADT
STATE SECONDARY	R URB LOCAL	NONE (UNDIV)	NONE	NOT NHS	00.000		2	241	99
					00.000 MD450	ANNAPOLIS RD			
					00.000 CO5068	HIGH BRIDGE RD (BACK)			
					00.072	ROAD END: GATE			

*A,B = UNIMPROVED; C = GRADED & DRAINED; D,E = SOIL, GRAVEL, STONE; F,G = LOW TYPE BITUMINOUS
H,I = HIGH TYPE BITUMINOUS; J = CONCRETE; K = BRICK; L = BLOCK

STATE HIGHWAY ADMINISTRATION OF MARYLAND
HIGHWAY INFORMATION SERVICES DIVISION
DATA SUPPORT GROUP

STATE HIGHWAY LOCATION REFERENCE

COUNTY: PRINCE GEORGE'S
DISTRICT: 3
DATE: 12/31/05

ROUTE NUMBER: MD 458
INVENTORY DIRECTION: NORTH
ROUTE NAME: SILVER HILL RD

STATE SYSTEM	FUNCTIONAL CLASS	MEDIAN TYPE	ACCESS CONTROL	NHS	MILEPOINT	MILEPOINT DESCRIPTION	MARKED LANES	SURFACE WIDTH/TYPE*	AADT
STATE SECONDARY	R URB MINOR ART	CURBED	NONE	NHS	00.000		4	481	45,275
					00.000 CO5466	IVERSON ST (BACK)			
					00.000 MD 5	BRANCH AVE			
					00.040				
					00.100		4	601	
					00.100	SPEED LIMIT 35 MPH			
	URB OPA				00.250				
					00.250 MD414	OLD SILVER HILL RD			
					00.270		6	721	
					00.311		5	721	
					00.412		6	721	
					00.720 RP458- 8	RAMP 8 FR SUITLAND PKWY TO MD 458 WB			
					00.780 RP458- 7	RAMP 7 FR MD 458 WB TO SUITLAND PKWY			
					00.780 RP458- 6	RAMP 6 FR MD 458 EB TO SUITLAND PKWY			
					00.800 RP458- 5	RAMP 5 FR SUITLAND PKWY TO MD 458 EB			
					00.830				50,325
					00.830 GV119	SUITLAND PKWY			
					00.830	STRUC #1624700			
					00.880 RP458- 3	RAMP 3 FR MD 458 EB TO SUITLAND PKWY			
					00.890 RP458- 2	RAMP 2 FR MD 458 WB TO SUITLAND PKWY			
					00.910 RP458- 4	RAMP 4 FR SUITLAND PKWY TO MD 458 EB			
					01.410				39,925
					01.410 MD218	SUITLAND RD			
					01.410 CO 81	SUITLAND RD			
					01.730 CO2828	BROOKS DR			
				NOT NHS	02.280				27,625
					02.280 MD 4	PENNSYLVANIA AVE			
					02.400 MD972A	OLD SILVER HILL RD			
					02.710 CO3074	MARLBORO PIKE			
	U				02.930	IN CORP LMTS DISTRICT HEIGHTS			
	R				03.030	OUT CORP LMTS DISTRICT HEIGHTS			
					03.120 MD458A	WALKER MILL RD			

*A,B = UNIMPROVED; C = GRADED & DRAINED; D,E = SOIL, GRAVEL, STONE; F,G = LOW TYPE BITUMINOUS
H,I = HIGH TYPE BITUMINOUS; J = CONCRETE; K = BRICK; L = BLOCK

STATE HIGHWAY LOCATION REFERENCE

COUNTY: PRINCE GEORGE'S
DISTRICT: 3
DATE: 12/31/05

ROUTE NUMBER: MD 458A
INVENTORY DIRECTION: WEST
ROUTE NAME: WALKER MILL RD

STATE SYSTEM	FUNCTIONAL CLASS	MEDIAN TYPE	ACCESS CONTROL	NHS	MILEPOINT	MILEPOINT DESCRIPTION	MARKED LANES	SURFACE WIDTH/TYPE*	AADT
STATE SECONDARY	R URB OPA	CURBED	NONE	NOT NHS	02.891		6	721	32,525
					02.891 CO367	WALKER MILL RD (BACK)			
					02.981		5	601	
	URB COLL				02.981 MD458B	COUNTY RD			
					03.161		3	481	
		NONE (UNDIV)			03.161 MD458	SILVER HILL RD			
					03.181				
					03.251	SPEED LIMIT 30 MPH			
					03.251 CO367	WALKER MILL RD (AHEAD)			

ROUTE NUMBER: MD 458B
INVENTORY DIRECTION: SOUTH
ROUTE NAME: COUNTY RD

STATE SYSTEM	FUNCTIONAL CLASS	MEDIAN TYPE	ACCESS CONTROL	NHS	MILEPOINT	MILEPOINT DESCRIPTION	MARKED LANES	SURFACE WIDTH/TYPE*	AADT
STATE SECONDARY	R URB COLL	NONE (UNDIV)	NONE	NOT NHS	00.000		2	261	6,775
					00.000 CO5726	HAZELWOOD DR (BACK)			
					00.000 MD458A	WALKER MILL RD			
					00.030		2	381	
					00.080 CO 84	COUNTY RD (AHEAD)			

ROUTE NUMBER: MD 459
INVENTORY DIRECTION: NORTH
ROUTE NAME: COLUMBIA PARK RD

STATE SYSTEM	FUNCTIONAL CLASS	MEDIAN TYPE	ACCESS CONTROL	NHS	MILEPOINT	MILEPOINT DESCRIPTION	MARKED LANES	SURFACE WIDTH/TYPE*	AADT
STATE SECONDARY	U URB COLL	NONE (UNDIV)	NONE	NHS	00.000		2	341	16,575
					00.000 CO3668	COLUMBIA PARK RD (BACK)			
					00.000 RP 50- 3	RAMP 3 FR US 50 EB TO MD 459 NB			
				NOT NHS	00.020				5,675
					00.020 US 50	JOHN HANSON HWY			
					00.020	STRUC #16117			
NAME: TUXEDO RD					00.050 MU 59	CHIEVERLY AVE			
					00.050 RP 50- 8	RAMP 8 FR MD 459 SB TO US 50 WB			

*A,B = UNIMPROVED, C = GRADED & DRAINED; D,E = SOIL, GRAVEL, STONE; F,G = LOW TYPE BITUMINOUS
H,I = HIGH TYPE BITUMINOUS, J = CONCRETE; K = BRICK, L = BLOCK

STATE HIGHWAY ADMINISTRATION OF MARYLAND
HIGHWAY INFORMATION SERVICES DIVISION
DATA SUPPORT GROUP

STATE HIGHWAY LOCATION REFERENCE

COUNTY: PRINCE GEORGE'S

DISTRICT: 3

DATE: 12/31/05

ROUTE NUMBER: MD 459 CONTINUED

INVENTORY DIRECTION: NORTH

ROUTE NAME: TUXEDO RD

STATE SYSTEM	FUNCTIONAL CLASS	MEDIAN TYPE	ACCESS CONTROL	NIIS	MILEPOINT	MILEPOINT DESCRIPTION	MARKED LANES	SURFACE WIDTH/TYPE*	AADT
STATE SECONDARY	U URB COLL	NONE (UNDIV)	NONE	NOT NIIS	00.070	SPEED LIMIT 35 MPH	2	34I	5,675
	R				00.100		2	24I	
					00.140	OUT CORP LMTS CHEVERLY			
					00.440 MD973B	TUXEDO RD			
					00.494	SPEED LIMIT 25 MPH			
					00.520	R/R #CSX 140 266 J			
					00.520	STRUC #16107			
					00.860		2	32I	
		CURBED			00.940		4	52I	
					00.940 RP 50-9	RAMP 9 FR MD 459 SB TO US 50 WB			
					00.940 RP 50-10	RAMP 10 FR US 50 WB TO MD 459			
					01.010 RP 50-1	RAMP 1 FR MD 201 NB TO MD 459 WB			
		UNPROTECTED			01.050		3	36I	
					01.060 RP 50-8	RAMP 8 FR MD 201 SB TO MD 459 WB			
		NONE (UNDIV)			01.180		1	24I	
					01.250 MD201	KENILWORTH AVE			

ROUTE NUMBER: MD 500

INVENTORY DIRECTION: EAST

ROUTE NAME: QUEENS CHAPEL RD

STATE SYSTEM	FUNCTIONAL CLASS	MEDIAN TYPE	ACCESS CONTROL	NHS	MILEPOINT	MILEPOINT DESCRIPTION	MARKED LANES	SURFACE WIDTH/TYPE*	AADT
STATE SECONDARY	R URB MINOR ART	CURBED	NONE	NOT NHS	00.000		4	48I	24,875
					00.000	WASH DC LINE			
					00.000	EASTERN AVE DC MAINTENANCE			
					00.040	SPEED LIMIT 35 MPH			
					00.070		5	50I	
					00.205		5	40I	
					00.220		4	48I	
	U				00.360	IN CORP LMTS MOUNT RAINIER			
					00.740				41,175
					00.740 MD501	CHILLUM RD			
					00.740 MU 70	CHILLUM RD			
					00.840	STRUC #16073 NORTHWEST BRANCH			

*A,B = UNIMPROVED, C = GRADED & DRAINED; D,E = SOIL, GRAVEL, STONE; F,G = LOW TYPE BITUMINOUS
H,I = HIGH TYPE BITUMINOUS; J = CONCRETE; K = BRICK; L = BLOCK

STATE HIGHWAY LOCATION REFERENCE

COUNTY: PRINCE GEORGE'S
DISTRICT: 3
DATE: 12/31/05

ROUTE NUMBER: MD 500 CONTINUED
INVENTORY DIRECTION: EAST
ROUTE NAME: QUEENS CHAPEL RD

STATE SYSTEM	FUNCTIONAL CLASS	MEDIAN TYPE	ACCESS CONTROL	NHS	MILEPOINT	MILEPOINT DESCRIPTION	MARKED LANES	SURFACE WIDTH/TYPE*	AADT
STATE SECONDARY	U URB MINOR ART	CURBED	NONE	NOT NHS	00.840	IN CORP LMTS HYATTSVILLE	4	481	41,175
					00.840	OUT CORP LMTS MOUNT RAINIER			
					00.860	STRUC #16248P NORTHWEST BRANCH			
		NONE (UNDIV)			00.930 CO1599	AGER RD			
					01.160				23,475
					01.160 CO1204	HAMILTON ST			
					01.160 MD208	HAMILTON ST			
		CURBED			01.540				
					01.970 MU370	QUEENSBURY RD			
					01.970 CO5678	BELCREST RD			
					02.220 MD410	EAST WEST HWY			
					02.220 CO232	ADELPHI RD			

ROUTE NUMBER: MD 501
INVENTORY DIRECTION: EAST
ROUTE NAME: CHILLUM RD

STATE SYSTEM	FUNCTIONAL CLASS	MEDIAN TYPE	ACCESS CONTROL	NHS	MILEPOINT	MILEPOINT DESCRIPTION	MARKED LANES	SURFACE WIDTH/TYPE*	AADT
STATE SECONDARY	R URB MINOR ART	CURBED	NONE	NOT NHS	00.000		4	361	15,525
					00.000 CO449	CHILLUM RD (BACK)			
		NONE (UNDIV)			00.000 MD212	RIGGS RD			
					00.070		4	481	
					00.080	SPEED LIMIT 35 MPH			
					00.460 CO5778	SARGENT RD			
					00.820	STRUC #16074 SLIGO CREEK			
					00.900		3	361	
					01.030		4	481	
	U				01.320	IN CORP LMTS MOUNT RAINIER			
					01.520		4	581	
		CURBED			01.650		3	481	
					01.680 MD500	QUEENS CHAPEL RD			
					01.680 MU 70	CHILLUM RD (AHEAD)			

*A,B = UNIMPROVED; C = GRADED & DRAINED; D,E = SOIL, GRAVEL, STONE; F,G = LOW TYPE BITUMINOUS
H,I = HIGH TYPE BITUMINOUS; J = CONCRETE; K = BRICK; L = BLOCK

STATE HIGHWAY ADMINISTRATION OF MARYLAND
HIGHWAY INFORMATION SERVICES DIVISION
DATA SUPPORT GROUP

STATE HIGHWAY LOCATION REFERENCE

COUNTY: PRINCE GEORGE'S
DISTRICT: 3
DATE: 12/31/05

ROUTE NUMBER: MD 535A
INVENTORY DIRECTION: WEST
ROUTE NAME: AUTH RD

STATE SYSTEM	FUNCTIONAL CLASS	MEDIAN TYPE	ACCESS CONTROL	NHS	MILEPOINT	MILEPOINT DESCRIPTION	MARKED LANES	SURFACE WIDTH/TYPE*	AADT
STATE SECONDARY	R URB COLL	NONE (UNDIV)	NONE	NOT NHS	01.630		4	481	8,675
					01.630 CO127	AUTH RD (BACK)			
					01.630 RP 95- 2	RAMP 2 FR IS 95 WB TO AUTH RD			
					01.630 CO3585	AUTH PL			
		CURBED			01.680				
					01.790 MD 5	BRANCH AVE			
					01.790 RP 95- 1	RAMP 1 FR MD 5 NB TO RAMP 8 (TO IS95 WB)			

ROUTE NUMBER: MD 564
INVENTORY DIRECTION: EAST
ROUTE NAME: LANHAM SEVERN RD

STATE SYSTEM	FUNCTIONAL CLASS	MEDIAN TYPE	ACCESS CONTROL	NHS	MILEPOINT	MILEPOINT DESCRIPTION	MARKED LANES	SURFACE WIDTH/TYPE*	AADT
STATE SECONDARY	R URB MINOR ART	CURBED	NONE	NOT NHS	00.000		5	601	18,150
					00.000 MD450	ANNAPOLIS RD			
					00.060	SPEED LIMIT 30 MPH			
					00.090		5	641	
					00.210 MD450	ANNAPOLIS RD			
					00.210	STRUC #16014			
		NONE (UNDIV)			00.280		4	541	
					00.310		3	361	
					00.310 CO 28	CIPRIANO RD			
					00.410		2	241	
					00.420	SPEED LIMIT 40 MPH			
		CENTER TLA (UNDIV)			00.700	STRUC #16210 BALDHILL BRANCH			
					00.980				
		NONE (UNDIV)			00.980 OP4293	CARTER AVE			
					01.310				
					02.760		3	241	
		CURBED			02.816		3	361	
					02.880		4	481	
					02.916		4	561	
					02.930 MD953A	GLENN DALE RD			
					03.040				11,625

*A,B = UNIMPROVED; C = GRADED & DRAINED; D,E = SOIL, GRAVEL, STONE; F,G = LOW TYPE BITUMINOUS
H,I = HIGH TYPE BITUMINOUS; J = CONCRETE; K = BRICK; L = BLOCK

STATE HIGHWAY ADMINISTRATION OF MARYLAND
HIGHWAY INFORMATION SERVICES DIVISION
DATA SUPPORT GROUP

STATE HIGHWAY LOCATION REFERENCE

COUNTY: PRINCE GEORGE'S

DISTRICT: 3

DATE: 12/31/05

ROUTE NUMBER: MD 564 CONTINUED

INVENTORY DIRECTION: EAST

ROUTE NAME: LANHAM SEVERN RD

STATE SYSTEM	FUNCTIONAL CLASS	MEDIAN TYPE	ACCESS CONTROL	NHS	MILEPOINT	MILEPOINT DESCRIPTION	MARKED LANES	SURFACE WIDTH/TYPE*	AADT
STATE SECONDARY	R URB MINOR ART	CURBED	NONE	NOT NHS	03.040 MD193	GLENN DALE BLVD	4	561	11,625
					03.090		4	481	
		NONE (UNDIV)			03.130	SPEED LIMIT 45 MPH			
					03.220		2	241	
					04.120				9,125
					04.120 CO3641	SPRINGFIELD RD			
					04.910	SPEED LIMIT 30 MPH			
NAME: 9TH ST					04.920 CO762	COWAN AVE			
	U				04.940	IN CORP LMTS BOWIE			
					05.300		2	281	
					05.470		2	321	
NAME: CHESTNUT AVE					05.600 MD564A	CHESTNUT AVE			
					05.630	R/R #ATK 529 596 F			
					05.630	STRUC #16020			
					05.710		2	261	
NAME: 11TH ST					05.710 MD564C	11TH ST			
					05.800		2	201	
	URB LOCAL				06.350		2	241	
					06.350 CO 49	RACE TRACK RD			
					06.730	ROAD END			

ROUTE NUMBER: MD 564A

INVENTORY DIRECTION: NORTH

ROUTE NAME: CHESTNUT AVE

STATE SYSTEM	FUNCTIONAL CLASS	MEDIAN TYPE	ACCESS CONTROL	NHS	MILEPOINT	MILEPOINT DESCRIPTION	MARKED LANES	SURFACE WIDTH/TYPE*	AADT
STATE SECONDARY	U URB COLL	NONE (UNDIV)	NONE	NOT NHS	00.000		3	361	3,175
					00.000 MD564	CHESTNUT AVE			
					00.020		2	241	
					00.041	SPEED LIMIT 25 MPH			
					00.060 CO5198	CHESTNUT AVE (AHEAD)			

*A,B = UNIMPROVED; C = GRADED & DRAINED; D,E = SOIL, GRAVEL, STONE; F,G = LOW TYPE BITUMINOUS
H,I = HIGH TYPE BITUMINOUS; J = CONCRETE; K = BRICK; L = BLOCK

STATE HIGHWAY ADMINISTRATION OF MARYLAND
HIGHWAY INFORMATION SERVICES DIVISION
DATA SUPPORT GROUP

STATE HIGHWAY LOCATION REFERENCE

COUNTY: PRINCE GEORGES
DISTRICT: 3
DATE: 12/31/05

ROUTE NUMBER: MD 564B
INVENTORY DIRECTION: SOUTH
ROUTE NAME: CHESTNUT AVE

STATE SYSTEM	FUNCTIONAL CLASS	MEDIAN TYPE	ACCESS CONTROL	NHS	MILEPOINT	MILEPOINT DESCRIPTION	MARKED LANES	SURFACE WIDTH/TYPE*	AADT
STATE SECONDARY	U URB LOCAL	NONE (UNDIV)	NONE	NOT NHS	00.000		2	311	99
					00.000	ROAD END			
					00.040 MU9110	11TH ST			
					00.040 MD564C	11TH ST			
					00.040 CO 51	CHESTNUT AVE (AHEAD)			

ROUTE NUMBER: MD 564C
INVENTORY DIRECTION: WEST
ROUTE NAME: 11TH ST

STATE SYSTEM	FUNCTIONAL CLASS	MEDIAN TYPE	ACCESS CONTROL	NHS	MILEPOINT	MILEPOINT DESCRIPTION	MARKED LANES	SURFACE WIDTH/TYPE*	AADT
STATE SECONDARY	U URB LOCAL	NONE (UNDIV)	NONE	NOT NHS	00.000		2	301	225
					00.000 MD564	11TH ST			
					00.020 CO 51	CHESTNUT AVE			
					00.020 MD564B	CHESTNUT AVE			
					00.020 MU9110	11TH ST (AHEAD)			

ROUTE NUMBER: MD 631
INVENTORY DIRECTION: SOUTH
ROUTE NAME: OLD BRANDYWINE RD

STATE SYSTEM	FUNCTIONAL CLASS	MEDIAN TYPE	ACCESS CONTROL	NHS	MILEPOINT	MILEPOINT DESCRIPTION	MARKED LANES	SURFACE WIDTH/TYPE*	AADT
STATE SECONDARY	R RUR LOCAL	NONE (UNDIV)	NONE	NOT NHS	00.000		2	251	99
					00.000 MD373	ACCOKEEK RD			
					00.000 CO599	BRANDYWINE RD			
					00.040	SPEED LIMIT 25 MPH			
					00.050		2	201	
					00.350	ROAD END			

ROUTE NUMBER: MD 637
INVENTORY DIRECTION: EAST
ROUTE NAME: NAYLOR RD

STATE SYSTEM	FUNCTIONAL CLASS	MEDIAN TYPE	ACCESS CONTROL	NHS	MILEPOINT	MILEPOINT DESCRIPTION	MARKED LANES	SURFACE WIDTH/TYPE*	AADT
STATE SECONDARY	R URB MINOR ART	NONE (UNDIV)	NONE	NOT NHS	00.000		2	241	20,975

*A,B = UNIMPROVED; C = GRADED & DRAINED; D,E = SOIL, GRAVEL, STONE; F,G = LOW TYPE BITUMINOUS
H,I = HIGH TYPE BITUMINOUS; J = CONCRETE; K = BRICK; L = BLOCK

STATE HIGHWAY ADMINISTRATION OF MARYLAND
HIGHWAY INFORMATION SERVICES DIVISION
DATA SUPPORT GROUP

STATE HIGHWAY LOCATION REFERENCE

COUNTY: PRINCE GEORGE'S
DISTRICT: 3
DATE: 12/31/05

ROUTE NUMBER: MD 637 CONTINUED
INVENTORY DIRECTION: EAST
ROUTE NAME: NAYLOR RD

STATE SYSTEM	FUNCTIONAL CLASS	MEDIAN TYPE	ACCESS CONTROL	NHS	MILEPOINT	MILEPOINT DESCRIPTION	MARKED LANES	SURFACE WIDTH/TYPE*	AADT
STATE SECONDARY	R URB MINOR ART	NONE (UNDIV)	NONE	NOT NHS	00.000	WASH DC LINE	2	241	20,975
		CURBED			00.000	SOUTHERN AVE DC MAINTENANCE			
					00.100		3	361	
					00.160	STRUC #16213 OXON RUN			
					00.170		2	241	
					00.170 GV119	SUITLAND PKWY			
					00.230	STRUCTURE OVER METRO			
					00.240	STRUCTURE OVER METRO			
		ROUNDAABOUT			00.300		2	401	
					00.310	ROUNDAABOUT			
					00.310 CO996	OXON RUN DR			
		CURBED			00.320		2	32J	
		ROUNDAABOUT			00.390		2	401	
					00.400	ROUNDAABOUT			
					00.400 CO2564	GOOD HOPE AVE			
		CENTER TLA (UNDIV)			00.410		2	32I	
		CURBED			00.530				
					00.560 MD637A	NO NAME			
					00.610 MD 5	BRANCH AVE			

ROUTE NUMBER: MD 637A
INVENTORY DIRECTION: SOUTH
ROUTE NAME: NO NAME

STATE SYSTEM	FUNCTIONAL CLASS	MEDIAN TYPE	ACCESS CONTROL	NHS	MILEPOINT	MILEPOINT DESCRIPTION	MARKED LANES	SURFACE WIDTH/TYPE*	AADT
STATE SECONDARY	R URB LOCAL	NONE (UNDIV)	NONE	NOT NHS	00.000		1	201	0
					00.000 MD 5	BRANCH AVE			
					00.030 MD637	NAYLOR RD			

ROUTE NUMBER: MD 650
INVENTORY DIRECTION: NORTH
ROUTE NAME: NEW HAMPSHIRE AVE

STATE SYSTEM	FUNCTIONAL CLASS	MEDIAN TYPE	ACCESS CONTROL	NHS	MILEPOINT	MILEPOINT DESCRIPTION	MARKED LANES	SURFACE WIDTH/TYPE*	AADT
STATE SECONDARY	R URB OPA	CURBED	NONE	NOT NHS	00.000		5	581	30,525

* A,B = UNIMPROVED; C = GRADED & DRAINED; D,E = SOIL, GRAVEL, STONE; F,G = LOW TYPE BITUMINOUS
H,I = HIGH TYPE BITUMINOUS; J = CONCRETE; K = BRICK; L = BLOCK

STATE HIGHWAY ADMINISTRATION OF MARYLAND
HIGHWAY INFORMATION SERVICES DIVISION
DATA SUPPORT GROUP

PAGE: 101

STATE HIGHWAY LOCATION REFERENCE

COUNTY: PRINCE GEORGE'S

DISTRICT: 3

DATE: 12/31/05

ROUTE NUMBER: MD 650 CONTINUED

INVENTORY DIRECTION: NORTH

ROUTE NAME: NEW HAMPSHIRE AVE

STATE SYSTEM	FUNCTIONAL CLASS	MEDIAN TYPE	ACCESS CONTROL	NHS	MILEPOINT	MILEPOINT DESCRIPTION	MARKED LANES	SURFACE WIDTH/TYPE*	AADT
STATE SECONDARY	R URB OPA	CURBED	NONE	NOT NHS	00.000	WASH DC LINE	5	58I	30,525
					00.000	EASTERN AVE (DC MAINTENANCE)			
					00.070	SPEED LIMIT 35 MPH			
					00.130		6	72I	
					00.430				38,125
					00.430 CO965	RAY RD			
					00.810 MD410	EAST WEST HWY			
					00.810	MONTGOMERY CO/L			
					00.810 MD650	NEW HAMPSHIRE AVE (MONT CO) (AHEAD)			
					00.810	BEG X-REF W/ MD 650 (MONT CO)			
		NONE (UNDIV)	PARTIAL		00.810 MD410	ETHIAN ALLEN AVE (MONT CO)			
					01.850		6	80I	37,425
					01.850	MONTGOMERY CO/L			
					01.850 MD193	UNIVERSITY BLVD			
					01.850 MD650	NEW HAMPSHIRE AVE (MONT CO) (BACK)			
		CURBED			01.850	END X-REF W/ MD 650 (MONT CO)			
					01.940		6	72I	
		NONE (UNDIV)			02.140 CO668	MERRIMAC DR			
		CURBED			02.350				
					02.437				
					02.730	STRUC #16079 NORTHWEST BRANCH			
					02.780 MD320	PINEY BRANCH RD			
					02.840	SPEED LIMIT 40 MPH			
					02.980 CO230	METZEROTT RD			
					03.160	MONTGOMERY CO/L			
					03.160 MD650	NEW HAMPSHIRE AVE (MONT CO) (AHEAD)			

ROUTE NUMBER: MD 694

INVENTORY DIRECTION: NORTH

ROUTE NAME: AGRICULTURAL FARM RD

STATE SYSTEM	FUNCTIONAL CLASS	MEDIAN TYPE	ACCESS CONTROL	NHS	MILEPOINT	MILEPOINT DESCRIPTION	MARKED LANES	SURFACE WIDTH/TYPE*	AADT
STATE SECONDARY	R URB LOCAL	NONE (UNDIV)	NONE	NOT NHS	00.000		2	16II	261
					00.000	ROAD END: GATE			

*A,B = UNIMPROVED, C = GRADED & DRAINED, D,E = SOIL, GRAVEL, STONE, F,G = LOW TYPE BITUMINOUS
II,I = HIGH TYPE BITUMINOUS; J = CONCRETE, K = BRICK, L = BLOCK

PAGE: 101

STATE HIGHWAY ADMINISTRATION OF MARYLAND
HIGHWAY INFORMATION SERVICES DIVISION
DATA SUPPORT GROUP

STATE HIGHWAY LOCATION REFERENCE

COUNTY: PRINCE GEORGE'S
DISTRICT: 3
DATE: 12/31/05

ROUTE NUMBER: MD 694 CONTINUED
INVENTORY DIRECTION: NORTH
ROUTE NAME: AGRICULTURAL FARM RD

STATE SYSTEM	FUNCTIONAL CLASS	MEDIAN TYPE	ACCESS CONTROL	NHS	MILEPOINT	MILEPOINT DESCRIPTION	MARKED LANES	SURFACE WIDTH/TYPE*	AADT
STATE SECONDARY	R URB LOCAL	NONE (UNDIV)	NONE	NOT NHS	00.070		2	18H	261
					00.100 MD212	POWDER MILL RD			
					00.100 CO2754	COOK RD (AHEAD)			

ROUTE NUMBER: MD 704
INVENTORY DIRECTION: EAST
ROUTE NAME: MARTIN LUTHER KING JR HWY

STATE SYSTEM	FUNCTIONAL CLASS	MEDIAN TYPE	ACCESS CONTROL	NHS	MILEPOINT	MILEPOINT DESCRIPTION	MARKED LANES	SURFACE WIDTH/TYPE*	AADT
STATE SECONDARY	U URB MINOR ART	CURBED	NONE	NOT NHS	00.000		6	72I	24,525
					00.000	WASH DC LINE			
					00.000	EASTERN AVE DC MAINTENANCE			
					00.070		6	64I	
					00.220		6	72I	
					00.220 CO351	ADDISON RD			
					00.270		6	64I	
					00.270 CO366	ADDISON RD			
					00.330	SPEED LIMIT 30 MPH			
					00.370		6	72I	
					00.400		6	68I	
					00.540	SPEED LIMIT 40 MPH			
					00.820	OUT CORP LMTS SEAT PLEASANT			
					00.900	STRUC #16084 CABIN BRANCH			
					01.300		6	72I	
					01.300 CO360	HILL RD			
					01.510				30,125
					01.510 CO 75	SHERIFF RD			
					02.180				31,125
					02.180 CO3668	COLUMBIA PARK RD			
					02.180 CO3191	BELLE HAVEN DR			
					02.500	STRUC #16083 CATTAIL BRANCH			
					02.590		5	60I	
					02.810		4	48I	
					02.810 RP202-6	RAMP 6 FR MD 202 EB TO MD 704 SB			
					02.850 RP202-4	RAMP 4 FR MD 704 NB TO MD 202 EB			

*A,B = UNIMPROVED; C = GRADED & DRAINED; D,E = SOIL, GRAVEL, STONE; F,G = LOW TYPE BITUMINOUS
H,I = HIGH TYPE BITUMINOUS; J = CONCRETE; K = BRICK; L = BLOCK

STATE HIGHWAY ADMINISTRATION OF MARYLAND
HIGHWAY INFORMATION SERVICES DIVISION
DATA SUPPORT GROUP

STATE HIGHWAY LOCATION REFERENCE

COUNTY: PRINCE GEORGE'S
DISTRICT: 3
DATE: 12/31/05

ROUTE NUMBER: MD 704 CONTINUED
INVENTORY DIRECTION: EAST
ROUTE NAME: MARTIN LUTHER KING JR HWY

STATE SYSTEM	FUNCTIONAL CLASS	MEDIAN TYPE	ACCESS CONTROL	NHS	MILEPOINT	MILEPOINT DESCRIPTION	MARKED LANES	SURFACE WIDTH/TYPE*	AADT
STATE SECONDARY	R URB MINOR ART	CURBED	NONE	NOT NHS	02.940 RP202-3	RAMP 3 FR MD 202 EB TO MD 704 NB	4	481	31,125
					02.950 RP202-5	RAMP 5 FR MD 704 SB TO MD 202 EB			
					03.020				30,925
					03.020 MD202	LANDOVER RD			
					03.020	STRUC #16030			
					03.040 RP202-7	RAMP 7 FR MD 202 WB TO MD 704 SB			
					03.050 RP202-1	RAMP 1 FR MD 704 NB TO MD 202 WB			
					03.150		5	601	
					03.150 RP202-2	RAMP 2 FR MD 202 WB TO MD 704 NB			
					03.150 RP202-8	RAMP 8 FR MD 704 SB TO MD 202 WB			
	U				03.240	IN CORP LMTS GLENARDEN			
					03.320		6	721	
	R				03.830	OUT CORP LMTS GLENARDEN			
					04.060		5	601	
					04.150				28,725
					04.150 CO 65	ARDWICK ARDMORE RD			
					04.210		4	481	
					04.280	SPEED LIMIT 50 MPH			
					04.370 IS 95	CAPITAL BELTWAY			
					04.370	STRUC #16147			
					04.520				27,125
					04.520 CO 74	WHITFIELD CHAPEL RD			
					04.650	SPEED LIMIT 40 MPH			
					04.950 RP595-4	RAMP 4 FR MD 704 TO RAMP 5 (TO IS595)			
					05.040 RP595-6	RAMP 6 FR IS 595 EB TO MD 704 SB			
					05.040 RP595-5	RAMP 5 FR MD 704 SB TO IS 595 EB			
		POSITIVE BARRIER			05.110		5	601	
	URB OPA				05.110 RP595-3	RAMP 3 FR RAMP 6 (FR IS 595) TO MD 704			
					05.160				33,525
					05.160 IS595	JOHN HANSON HWY			
					05.160	STRUC #16092			
					05.160	EXIT #8			
					05.280 RP595-9	RAMP 9 FR MD 704 TO RAMP 10 (TO MD 950)			
					05.360 RP595-10	RAMP 10 FR MD 704 TO RAMP 9 (TO MD 950)			

*A,B = UNIMPROVED; C = GRADED & DRAINED; D,E = SOIL, GRAVEL, STONE; F,G = LOW TYPE BITUMINOUS
H,I = HIGH TYPE BITUMINOUS; J = CONCRETE; K = BRICK; L = BLOCK

STATE HIGHWAY ADMINISTRATION OF MARYLAND
HIGHWAY INFORMATION SERVICES DIVISION
DATA SUPPORT GROUP

STATE HIGHWAY LOCATION REFERENCE

COUNTY: PRINCE GEORGE'S
DISTRICT: 3
DATE: 12/31/05

ROUTE NUMBER: MD 704 CONTINUED
INVENTORY DIRECTION: EAST
ROUTE NAME: MARTIN LUTHER KING JR HWY

STATE SYSTEM	FUNCTIONAL CLASS	MEDIAN TYPE	ACCESS CONTROL	NHS	MILEPOINT	MILEPOINT DESCRIPTION	MARKED LANES	SURFACE WIDTH/TYPE*	AADT
STATE SECONDARY	R URB OPA	POSITIVE BARRIER CURBED	NONE	NOT NHS	05.410 RP595- 1	RAMP 1 FR MD 704 TO RAMP 8 (TO IS 595)	5	601	33,525
					05.450				
					05.450 RP595- 8	RAMP 8 FR MD 704 SB TO IS 595 WB			
					05.450 RP595- 7	RAMP 7 FR IS 595 WB TO MD 704 SB			
					05.470	STRUC #16243			
					05.500 RP595- 2	RAMP 2 FR RAMP 7 (FR IS 595) TO MD 704			
					05.560		6	721	
					05.740		5	601	
					05.820		6	721	
					05.950		5	601	
					06.000		6	721	
					06.180 CO 67	LOTTSFORD VISTA RD			
					06.530 MD450	ANNAPOLIS RD			

ROUTE NUMBER: MD 717
INVENTORY DIRECTION: NORTH
ROUTE NAME: WATER ST

STATE SYSTEM	FUNCTIONAL CLASS	MEDIAN TYPE	ACCESS CONTROL	NHS	MILEPOINT	MILEPOINT DESCRIPTION	MARKED LANES	SURFACE WIDTH/TYPE*	AADT
STATE SECONDARY	R URB LOCAL	NONE (UNDIV)	NONE	NOT NHS	00.000		2	301	11,375
					00.000	ROAD END			
					00.020 RP 4-6	RAMP 6 FR MD 4 EB TO MD 717 SB			
					00.020 RP 4-5	RAMP 5 FR MD 717 SB TO MD 4 EB			
					00.050 MD 4	PENNSYLVANIA AVE			
					00.050	STRUC #16099			
	URB MINOR ART				00.060				
					00.090 RP 4- 1	RAMP 1 FR MD 717 NB TO RAMP 8 (TO MD 4)			
					00.090 RP 4- 7	RAMP 7 FR RAMP 2 (FR MD 4) TO MD 717 WB			
					00.100 RP 4- 2	RAMP 2 FR MD 4 WB TO MD 717 NB			
					00.120 RP 4- 8	RAMP 8 FR MD 717 SB TO MD 4 WB			
					00.140	SPEED LIMIT 25 MPH			
	U				00.180		2	321	
					00.180	IN CORP LMTS UPPER MARLBORO			
					00.180	STRUC #16109 WESTERN BRANCH			

*A,B = UNIMPROVED; C = GRADED & DRAINED; D,E = SOIL, GRAVEL, STONE; F,G = LOW TYPE BITUMINOUS
H,I = HIGH TYPE BITUMINOUS; J = CONCRETE, K = BRICK; L = BLOCK

STATE HIGHWAY ADMINISTRATION OF MARYLAND
HIGHWAY INFORMATION SERVICES DIVISION
DATA SUPPORT GROUP

STATE HIGHWAY LOCATION REFERENCE

COUNTY: PRINCE GEORGES
DISTRICT: 3
DATE: 12/31/05

ROUTE NUMBER: MD 717 CONTINUED
INVENTORY DIRECTION: NORTH
ROUTE NAME: WATER ST

STATE SYSTEM	FUNCTIONAL CLASS	MEDIAN TYPE	ACCESS CONTROL	NHS	MILEPOINT	MILEPOINT DESCRIPTION	MARKED LANES	SURFACE WIDTH/TYPE*	AADT
STATE SECONDARY	U URB MINOR ART	NONE (UNDIV)	NONE	NOT NHS	00.200 CO9003	RING RD (PROPOSED)	2	32I	11,375
					00.260		2	35I	
					00.280		2	40I	
					00.330 MD725	MAIN ST			
					00.330 CO4027	ELM ST (AHEAD)			

ROUTE NUMBER: MD 725
INVENTORY DIRECTION: EAST
ROUTE NAME: OLD MARLBORO PIKE

STATE SYSTEM	FUNCTIONAL CLASS	MEDIAN TYPE	ACCESS CONTROL	NHS	MILEPOINT	MILEPOINT DESCRIPTION	MARKED LANES	SURFACE WIDTH/TYPE*	AADT
STATE SECONDARY	R URB MINOR ART	NONE (UNDIV)	NONE	NOT NHS	00.000		2	24I	13,475
					00.000 CO4024	OLD MARLBORO PIKE (BACK)			
					00.000 CO 99	BROWN STATION RD			
					00.030	SPEED LIMIT 25 MPH			
	U				00.160	IN CORP LMTS UPPER MARLBORO			
					00.160	STRUC #16009 FED SPRING BRANCH			
NAME: MAIN ST					00.620 MU 30	OLD MARLBORO PIKE	2	22I	
					00.650				
					00.650 CO1212	OLD CRAIN HWY	2	35I	
					00.730				
					00.780				15,275
					00.780 MD717	WATER ST			
					00.920		2	28I	
					01.030		2	25I	
NAME: MARLBORO PIKE					01.030 CO4028	GOV ODEN BOWIE DR			
					01.150		2	36I	
					01.150 CO9003	RING RD (PROPOSED)			
					01.190	STRUC #16010 WESTERN BRANCH			
					01.190	OUT CORP LMTS UPPER MARLBORO			
	R				01.250		3	36I	19,375
					01.250 MD202	LARGO RD			
					01.310		2	24I	
					01.330	R/R #CR 529 574 F			
					01.420		2	41I	

*A,B = UNIMPROVED; C = GRADED & DRAINED; D,E = SOIL, GRAVEL, STONE; F,G = LOW TYPE BITUMINOUS
H,I = HIGH TYPE BITUMINOUS; J = CONCRETE; K = BRICK; L = BLOCK

STATE HIGHWAY LOCATION REFERENCE

COUNTY: PRINCE GEORGE'S
DISTRICT: 3
DATE: 12/31/05

ROUTE NUMBER: MD 725 CONTINUED
INVENTORY DIRECTION: EAST
ROUTE NAME: MARLBORO PIKE

STATE SYSTEM	FUNCTIONAL CLASS	MEDIAN TYPE	ACCESS CONTROL	NIIS	MILEPOINT	MILEPOINT DESCRIPTION	MARKED LANES	SURFACE WIDTH/TYPE*	AADT
STATE SECONDARY	R URB OPA	NONE (UNDIV)	NONE	NOT NHS	01.530		2	281	19,375
					01.560	SPEED LIMIT 30 MPH			
					01.640		2	241	
					01.750		3	361	
		CENTER TLA (UNDIV)			01.780				
		NONE (UNDIV)			01.840		4	481	
					01.860 US301	CRAIN HWY			
					01.860 CO4025	MARLBORO PIKE (AHEAD)			

ROUTE NUMBER: MD 726
INVENTORY DIRECTION: NORTH
ROUTE NAME: GREEN LANDING RD

STATE SYSTEM	FUNCTIONAL CLASS	MEDIAN TYPE	ACCESS CONTROL	NIIS	MILEPOINT	MILEPOINT DESCRIPTION	MARKED LANES	SURFACE WIDTH/TYPE*	AADT
STATE SECONDARY	R RUR LOCAL	NONE (UNDIV)	NONE	NOT NIIS	00.000		2	241	2,599
					00.000 CO4026	HUNT CLUB RD			
					00.020 RP 4-4	RAMP 4 FR MD 726 NB TO MD 4 EB			
	URB LOCAL				00.080				
					00.080 MD 4	PENNSYLVANIA AVE			
					00.080	STRUC #16096			
					00.190		2	191	
					00.280 CO4025	MARLBORO PIKE			
					00.280 MD 4PA	MARLBORO PIKE			

ROUTE NUMBER: MD 769B
INVENTORY DIRECTION: NORTH
ROUTE NAME: EDMONSTON RD

STATE SYSTEM	FUNCTIONAL CLASS	MEDIAN TYPE	ACCESS CONTROL	NHS	MILEPOINT	MILEPOINT DESCRIPTION	MARKED LANES	SURFACE WIDTH/TYPE*	AADT
STATE SECONDARY	U URB LOCAL	NONE (UNDIV)	NONE	NOT NIIS	00.000		4	501	8,578
					00.000 MD450	ANNAPOLIS RD			
					00.070		2	261	
	R				00.370	OUT CORP LIMITS BLADENSBURG			
					00.410	SPEED LIMIT 30 MPH			
					00.420		2	241	

*A,B = UNIMPROVED, C = GRADED & DRAINED; D,E = SOIL, GRAVEL, STONE; F,G = LOW TYPE BITUMINOUS
H,I = HIGH TYPE BITUMINOUS; J = CONCRETE; K = BRICK; L = BLOCK

STATE HIGHWAY ADMINISTRATION OF MARYLAND
HIGHWAY INFORMATION SERVICES DIVISION
DATA SUPPORT GROUP

STATE HIGHWAY LOCATION REFERENCE

COUNTY: PRINCE GEORGES

DISTRICT: 3

DATE: 12/31/05

ROUTE NUMBER: MD 769B CONTINUED

INVENTORY DIRECTION: NORTH

ROUTE NAME: EDMONSTON RD

STATE SYSTEM	FUNCTIONAL CLASS	MEDIAN TYPE	ACCESS CONTROL	NHS	MILEPOINT	MILEPOINT DESCRIPTION	MARKED LANES	SURFACE WIDTH/TYPE*	AADT
STATE SECONDARY	R URB LOCAL	NONE (UNDIV)	NONE	NOT NHS	00.420	SIGN: END STATE MAINTENANCE	2	241	8,578
					00.450 CO3168	EDMONSTON RD (AHEAD)			

ROUTE NUMBER: MD 769C

INVENTORY DIRECTION: NORTH

ROUTE NAME: 52ND AVE

STATE SYSTEM	FUNCTIONAL CLASS	MEDIAN TYPE	ACCESS CONTROL	NHS	MILEPOINT	MILEPOINT DESCRIPTION	MARKED LANES	SURFACE WIDTH/TYPE*	AADT
STATE SECONDARY	R URB LOCAL	NONE (UNDIV)	NONE	NOT NHS	00.000		3	371	5,475
					00.000 MD201	KENILWORTH AVE			
	U				00.020		2	241	
					00.380		2	221	
					00.380	IN CORP LMNTS BLADENSBURG			
NAME: QUINCY ST					00.550 CO330	QUINCY ST			
					00.630	SPEED LIMIT 30 MPH			
					00.720		2	241	
					00.820		2	351	
NAME: 48TH ST					00.820 MD201A	NO NAME			
					00.900		2	401	
					00.920		2	241	
					00.950		2	401	
					00.950 MD450	ANNAPOLIS RD			
					01.010		1	181	
					01.060 MD201	KENILWORTH AVE			

ROUTE NUMBER: MD 769D

INVENTORY DIRECTION: NORTH

ROUTE NAME: 52ND AVE

STATE SYSTEM	FUNCTIONAL CLASS	MEDIAN TYPE	ACCESS CONTROL	NHS	MILEPOINT	MILEPOINT DESCRIPTION	MARKED LANES	SURFACE WIDTH/TYPE*	AADT
STATE SECONDARY	R URB LOCAL	NONE (UNDIV)	NONE	NOT NHS	00.000		2	261	3,427
					00.000	ROAD END			
					00.060		2	241	
					00.150	R/R #CSX 140 263 Y			
					00.180		2	301	

*A,B = UNIMPROVED, C = GRADED & DRAINED; D,E = SOIL, GRAVEL, STONE; F,G = LOW TYPE BITUMINOUS
H,I = HIGH TYPE BITUMINOUS; J = CONCRETE; K = BRICK; L = BLOCK

STATE HIGHWAY ADMINISTRATION OF MARYLAND
HIGHWAY INFORMATION SERVICES DIVISION
DATA SUPPORT GROUP

STATE HIGHWAY LOCATION REFERENCE

COUNTY: PRINCE GEORGE'S
DISTRICT: 3
DATE: 12/31/05

ROUTE NUMBER: MD 769D CONTINUED
INVENTORY DIRECTION: NORTH
ROUTE NAME: 52ND AVE

STATE SYSTEM	FUNCTIONAL CLASS	MEDIAN TYPE	ACCESS CONTROL	NHS	MILEPOINT	MILEPOINT DESCRIPTION	MARKED LANES	SURFACE WIDTH/TYPE*	AADT
STATE SECONDARY	R URB LOCAL	NONE (UNDIV)	NONE	NOT NHS	00.290 MD20I	KENILWORTH AVE	2	30I	3,427

ROUTE NUMBER: MD 810A
INVENTORY DIRECTION: WEST
ROUTE NAME: LIVINGSTON RD

STATE SYSTEM	FUNCTIONAL CLASS	MEDIAN TYPE	ACCESS CONTROL	NHS	MILEPOINT	MILEPOINT DESCRIPTION	MARKED LANES	SURFACE WIDTH/TYPE*	AADT
STATE SECONDARY	R URB LOCAL	NONE (UNDIV)	NONE	NOT NHS	03.410		2	24I	975
					03.410 CO120I	LIVINGSTON RD (BACK)			
					03.430 MD210J	SERVICE RD			
					03.500 MD210	INDIAN HEAD HWY			
					03.530		2	22I	
					03.530 MD210K	BEECH LA			
					03.550	SPEED LIMIT 25 MPH			
					03.570 CO120I	LIVINGSTON RD (AHEAD)			

ROUTE NUMBER: MD 810B
INVENTORY DIRECTION: EAST
ROUTE NAME: SPRING GROVE DR

STATE SYSTEM	FUNCTIONAL CLASS	MEDIAN TYPE	ACCESS CONTROL	NHS	MILEPOINT	MILEPOINT DESCRIPTION	MARKED LANES	SURFACE WIDTH/TYPE*	AADT
STATE SECONDARY	R URB LOCAL	NONE (UNDIV)	NONE	NOT NHS	00.000		2	24I	99
					00.000 MD210K	BEECH LA			
					00.040 CO1554	SPRING GROVE DR (AHEAD)			

ROUTE NUMBER: MD 810C
INVENTORY DIRECTION: EAST
ROUTE NAME: DALE LA

STATE SYSTEM	FUNCTIONAL CLASS	MEDIAN TYPE	ACCESS CONTROL	NHS	MILEPOINT	MILEPOINT DESCRIPTION	MARKED LANES	SURFACE WIDTH/TYPE*	AADT
STATE SECONDARY	R URB LOCAL	NONE (UNDIV)	NONE	NOT NHS	00.000		2	26I	99
					00.000 MD210K	BEECH LA			
					00.010	SPEED LIMIT 25 MPH			
					00.020		2	25I	
					00.040 CO1553	DALE LA (AHEAD)			

*A,B = UNIMPROVED; C = GRADED & DRAINED; D,E = SOIL, GRAVEL, STONE; F,G = LOW TYPE BITUMINOUS
H,I = HIGH TYPE BITUMINOUS; J = CONCRETE; K = BRICK, L = BLOCK

STATE HIGHWAY ADMINISTRATION OF MARYLAND
HIGHWAY INFORMATION SERVICES DIVISION
DATA SUPPORT GROUP

STATE HIGHWAY LOCATION REFERENCE

COUNTY: PRINCE GEORGE'S
DISTRICT: 3
DATE: 12/31/05

ROUTE NUMBER: MD 810D
INVENTORY DIRECTION: EAST
ROUTE NAME: MAPLE LA

STATE SYSTEM	FUNCTIONAL CLASS	MEDIAN TYPE	ACCESS CONTROL	NHS	MILEPOINT	MILEPOINT DESCRIPTION	MARKED LANES	SURFACE WIDTH/TYPE*	AADT
STATE SECONDARY	R URB LOCAL	NONE (UNDIV)	NONE	NOT NHS	00.000		2	241	99
					00.000 MD210K	BEECH LA			
					00.020		2	221	
					00.040 CO1551	MAPLE LA (AHEAD)			

ROUTE NUMBER: MD 810E
INVENTORY DIRECTION: SOUTH
ROUTE NAME: PINE DR

STATE SYSTEM	FUNCTIONAL CLASS	MEDIAN TYPE	ACCESS CONTROL	NHS	MILEPOINT	MILEPOINT DESCRIPTION	MARKED LANES	SURFACE WIDTH/TYPE*	AADT
STATE SECONDARY	R URB LOCAL	NONE (UNDIV)	NONE	NOT NHS	00.220		2	421	99
					00.220 CO5195	PINE DR (BACK)			
					00.230	SPEED LIMIT 25 MPH			
					00.240 MD210L	BERETTA DR			
					00.280 MD210	INDIAN HEAD HWY			
					00.300 MD210K	BEECH LA			

ROUTE NUMBER: MD 810F
INVENTORY DIRECTION: SOUTH
ROUTE NAME: HOLLY WAY

STATE SYSTEM	FUNCTIONAL CLASS	MEDIAN TYPE	ACCESS CONTROL	NHS	MILEPOINT	MILEPOINT DESCRIPTION	MARKED LANES	SURFACE WIDTH/TYPE*	AADT
STATE SECONDARY	R URB LOCAL	NONE (UNDIV)	NONE	NOT NHS	00.280		2	241	99
					00.280 CO2186	HOLLY WAY (BACK)			
					00.280 MD210M	HOLLY RD			
					00.380 MD810G	PINE LA			
					00.380 CO585	PINE LA			
					00.380 CO2186	HOLLY WAY (AHEAD)			

ROUTE NUMBER: MD 810G
INVENTORY DIRECTION: EAST
ROUTE NAME: PINE LA

STATE SYSTEM	FUNCTIONAL CLASS	MEDIAN TYPE	ACCESS CONTROL	NHS	MILEPOINT	MILEPOINT DESCRIPTION	MARKED LANES	SURFACE WIDTH/TYPE*	AADT
--------------	------------------	-------------	----------------	-----	-----------	-----------------------	--------------	---------------------	------

*A,B = UNIMPROVED, C = GRADED & DRAINED, D,E = SOIL, GRAVEL, STONE; F,G = LOW TYPE BITUMINOUS
H,I = HIGH TYPE BITUMINOUS, J = CONCRETE; K = BRICK; L = BLOCK

STATE HIGHWAY ADMINISTRATION OF MARYLAND
HIGHWAY INFORMATION SERVICES DIVISION
DATA SUPPORT GROUP

STATE HIGHWAY LOCATION REFERENCE

COUNTY: PRINCE GEORGES
DISTRICT: 3
DATE: 12/31/05

ROUTE NUMBER: MD 810G CONTINUED
INVENTORY DIRECTION: EAST
ROUTE NAME: PINE LA

STATE SYSTEM	FUNCTIONAL CLASS	MEDIAN TYPE	ACCESS CONTROL	NHS	MILEPOINT	MILEPOINT DESCRIPTION	MARKED LANES	SURFACE WIDTH/TYPE*	AADT
STATE SECONDARY	R URB LOCAL	NONE (UNDIV)	NONE	NOT NHS	00.390		2	251	954
					00.390 CO585	PINE LA (BACK)			
					00.390 MD810F	HOLLY WAY			
					00.390 CO2186	HOLLY WAY			
					00.430		2	381	
					00.430 MD210N	SERVICE RD			
					00.450 MD210	INDIAN HEAD HWY			

ROUTE NUMBER: MD 810H
INVENTORY DIRECTION: SOUTH
ROUTE NAME: MANNING RD WEST

STATE SYSTEM	FUNCTIONAL CLASS	MEDIAN TYPE	ACCESS CONTROL	NHS	MILEPOINT	MILEPOINT DESCRIPTION	MARKED LANES	SURFACE WIDTH/TYPE*	AADT
STATE SECONDARY	R URB LOCAL	NONE (UNDIV)	NONE	NOT NHS	00.430		2	241	99
					00.430 CO699	MANNING RD WEST (BACK)			
					00.510 MD210N	SERVICE RD			
					00.540 MD210	INDIAN HEAD HWY			

ROUTE NUMBER: MD 810I
INVENTORY DIRECTION: SOUTH
ROUTE NAME: MANNING RD EAST

STATE SYSTEM	FUNCTIONAL CLASS	MEDIAN TYPE	ACCESS CONTROL	NHS	MILEPOINT	MILEPOINT DESCRIPTION	MARKED LANES	SURFACE WIDTH/TYPE*	AADT
STATE SECONDARY	R URB LOCAL	NONE (UNDIV)	NONE	NOT NHS	00.000		2	241	715
					00.000 MD210	INDIAN HEAD HWY			
					00.035	SPEED LIMIT 30 MPH			
					00.050 CO153	MANNING RD EAST (AHEAD)			
					00.050	BEG X-REF W/ CO 153			
		CURBED			00.590				
					00.590 CO153	MANNING RD EAST (BACK)			
					00.590	END X-REF W/ CO 153			
		NONE (UNDIV)			00.650				
					00.650 MD228	BERRY RD			
					00.690 CO153	MANNING RD EAST (AHEAD)			

*A,B = UNIMPROVED; C = GRADED & DRAINED; D,E = SOIL, GRAVEL, STONE; F,G = LOW TYPE BITUMINOUS
H,I = HIGH TYPE BITUMINOUS; J = CONCRETE; K = BRICK, L = BLOCK

STATE HIGHWAY ADMINISTRATION OF MARYLAND
HIGHWAY INFORMATION SERVICES DIVISION
DATA SUPPORT GROUP

STATE HIGHWAY LOCATION REFERENCE

COUNTY: PRINCE GEORGE'S
DISTRICT: 3
DATE: 12/31/05

ROUTE NUMBER: MD 810J
INVENTORY DIRECTION: WEST
ROUTE NAME: LIVINGSTON RD

STATE SYSTEM	FUNCTIONAL CLASS	MEDIAN TYPE	ACCESS CONTROL	NHS	MILEPOINT	MILEPOINT DESCRIPTION	MARKED LANES	SURFACE WIDTH/TYPE*	AADT
STATE SECONDARY	R URB COLL	NONE (UNDIV)	NONE	NOT NHS	00.000		2	241	975
					00.000 MD373	LIVINGSTON RD (BACK)			
					00.000 MD210	INDIAN HEAD HWY			
					00.100 MD210S	BIDDLE RD			
					00.100 OP738	BIDDLE RD			
					00.100 CO1201	LIVINGSTON RD (AHEAD)			

ROUTE NUMBER: MD 810K
INVENTORY DIRECTION: WEST
ROUTE NAME: BRYAN POINT RD

STATE SYSTEM	FUNCTIONAL CLASS	MEDIAN TYPE	ACCESS CONTROL	NHS	MILEPOINT	MILEPOINT DESCRIPTION	MARKED LANES	SURFACE WIDTH/TYPE*	AADT
STATE SECONDARY	R URB LOCAL	NONE (UNDIV)	NONE	NOT NHS	00.000		2	251	880
					00.000	ROAD END			
					00.030		2	301	
					00.030 MD210R	HICKORY KNOLL RD			
					00.100 MD210S	BIDDLE RD			
					00.100 CO228	BRYAN POINT RD (AHEAD)			

ROUTE NUMBER: MD 950
INVENTORY DIRECTION: NORTH
ROUTE NAME: GARDEN CITY DR

STATE SYSTEM	FUNCTIONAL CLASS	MEDIAN TYPE	ACCESS CONTROL	NHS	MILEPOINT	MILEPOINT DESCRIPTION	MARKED LANES	SURFACE WIDTH/TYPE*	AADT
STATE SECONDARY	R URB COLL	NONE (UNDIV)	NONE	NHS	00.280		3	361	4,975
					00.280 CO4231	GARDEN CITY DR (BACK)			
					00.310	SPEED LIMIT 40 MPH			
					00.500 RP 95-10	RAMP 10 FR MD 950 TO RAMP 5 (TO IS 595)			
					00.500 RP 95-9	RAMP 9 FR IS 595 WB TO MD 950 SB			

ROUTE NUMBER: MD 950A
INVENTORY DIRECTION: SOUTH
ROUTE NAME: WHITFIELD CHAPEL RD

STATE SYSTEM	FUNCTIONAL CLASS	MEDIAN TYPE	ACCESS CONTROL	NHS	MILEPOINT	MILEPOINT DESCRIPTION	MARKED LANES	SURFACE WIDTH/TYPE*	AADT
--------------	------------------	-------------	----------------	-----	-----------	-----------------------	--------------	---------------------	------

*A,B = UNIMPROVED, C = GRADED & DRAINED, D,E = SOIL, GRAVEL, STONE; F,G = LOW TYPE BITUMINOUS
H,I = HIGH TYPE BITUMINOUS; J = CONCRETE, K = BRICK, L = BLOCK

STATE HIGHWAY LOCATION REFERENCE

COUNTY: PRINCE GEORGE'S
DISTRICT: 3
DATE: 12/31/05

ROUTE NUMBER: MD 950A CONTINUED
INVENTORY DIRECTION: SOUTH
ROUTE NAME: WHITFIELD CHAPEL RD

STATE SYSTEM	FUNCTIONAL CLASS	MEDIAN TYPE	ACCESS CONTROL	NHS	MILEPOINT	MILEPOINT DESCRIPTION	MARKED LANES	SURFACE WIDTH/TYPE*	AADT
STATE SECONDARY	R URB COLL	NONE (UNDIV)	NONE	NOT NHS	01.140		2	34I	10,025
					01.140 CO 74	WHITFIELD CHAPEL RD (BACK)			
					01.190		2	24I	
					01.246	SPEED LIMIT 35 MPH			
					01.290 RP 95- 9	RAMP 9 FR IS 595 WB TO MD 950 SB			
					01.300 RP 95- 7	RAMP 7 FR IS 595 WB TO IS 95 SB			
					01.310 IS595	JOHN HANSON HWY			
					01.310	STRUC #16116			
					01.320 RP 95- 4	RAMP 4 FR IS 95 NB TO IS 595 EB			
					01.380		2	28I	
					01.420 CO 74	WHITFIELD CHAPEL RD (AHEAD)			

ROUTE NUMBER: MD 950C
INVENTORY DIRECTION: SOUTH
ROUTE NAME: LOTTSFORD VISTA RD

STATE SYSTEM	FUNCTIONAL CLASS	MEDIAN TYPE	ACCESS CONTROL	NHS	MILEPOINT	MILEPOINT DESCRIPTION	MARKED LANES	SURFACE WIDTH/TYPE*	AADT
STATE SECONDARY	R URB COLL	NONE (UNDIV)	NONE	NOT NHS	00.450		2	24I	7,225
					00.450 CO 67	LOTTSFORD VISTA RD (BACK)			
					00.520	SPEED LIMIT 35 MPH			
					00.620 IS595	JOHN HANSON HWY			
					00.620	STRUC #16091			
					00.870 CO2899	CLEARY LA			
					00.870 CO 67	LOTTSFORD VISTA RD (AHEAD)			

ROUTE NUMBER: MD 950D
INVENTORY DIRECTION: SOUTH
ROUTE NAME: CHURCH RD

STATE SYSTEM	FUNCTIONAL CLASS	MEDIAN TYPE	ACCESS CONTROL	NHS	MILEPOINT	MILEPOINT DESCRIPTION	MARKED LANES	SURFACE WIDTH/TYPE*	AADT
STATE SECONDARY	R URB COLL	NONE (UNDIV)	NONE	NOT NHS	01.820		2	24I	3,625
					01.820 CO 59	CHURCH RD (BACK)			
					01.950	SPEED LIMIT 30 MPH			
					01.990 IS595	JOHN HANSON HWY			
					01.990	STRUC #16088			

*A,B = UNIMPROVED; C = GRADED & DRAINED; D,E = SOIL, GRAVEL, STONE; F,G = LOW TYPE BITUMINOUS
H,I = HIGH TYPE BITUMINOUS; J = CONCRETE; K = BRICK; L = BLOCK

STATE HIGHWAY ADMINISTRATION OF MARYLAND
HIGHWAY INFORMATION SERVICES DIVISION
DATA SUPPORT GROUP

STATE HIGHWAY LOCATION REFERENCE

COUNTY: PRINCE GEORGE'S
DISTRICT: 3
DATE: 12/31/05

ROUTE NUMBER: MD 950D CONTINUED
INVENTORY DIRECTION: SOUTH
ROUTE NAME: CHURCH RD

STATE SYSTEM	FUNCTIONAL CLASS	MEDIAN TYPE	ACCESS CONTROL	NHS	MILEPOINT	MILEPOINT DESCRIPTION	MARKED LANES	SURFACE WIDTH/TYPE*	AADT
STATE SECONDARY	R URB COLL	NONE (UNDIV)	NONE	NOT NHS	02.160 CO 59	CHURCH RD (AHEAD)	2	241	3,625

ROUTE NUMBER: MD 953
INVENTORY DIRECTION: NORTH
ROUTE NAME: GLENN DALE RD

STATE SYSTEM	FUNCTIONAL CLASS	MEDIAN TYPE	ACCESS CONTROL	NHS	MILEPOINT	MILEPOINT DESCRIPTION	MARKED LANES	SURFACE WIDTH/TYPE*	AADT
STATE SECONDARY	R URB COLL	NONE (UNDIV)	NONE	NOT NHS	00.000		2	241	3,625
					00.000 MD193	ENTERPRISE RD			
					00.050	SPEED LIMIT 40 MPH			
					00.500		2	481	
					00.530		2	241	
					00.540	STRUC #16216P LOTTSFORD BRANCH			
					00.949		3	361	
					01.160		2	241	
					01.320 MD450	ANNAPOLIS RD			
					01.470		2	221	
					01.540		2	361	
					01.665		2	221	
					02.452		2	241	
					02.740	SPEED LIMIT 30 MPH			
					02.980		2	221	
	URB LOCAL				03.380		2	261	
					03.380 CO 56	PROSPECT HILL RD			
					03.530	ROAD END BARRICADE			

ROUTE NUMBER: MD 953A
INVENTORY DIRECTION: NORTH
ROUTE NAME: GLENN DALE RD

STATE SYSTEM	FUNCTIONAL CLASS	MEDIAN TYPE	ACCESS CONTROL	NHS	MILEPOINT	MILEPOINT DESCRIPTION	MARKED LANES	SURFACE WIDTH/TYPE*	AADT
STATE SECONDARY	R URB LOCAL	NONE (UNDIV)	NONE	NOT NHS	00.000		2	261	99
					00.000 CO2901	DUVALL ST			
					00.030		2	241	
					00.100		2	261	

*A,B = UNIMPROVED; C = GRADED & DRAINED; D,E = SOIL, GRAVEL, STONE; F,G = LOW TYPE BITUMINOUS
H,I = HIGH TYPE BITUMINOUS; J = CONCRETE; K = BRICK, L = BLOCK

STATE HIGHWAY ADMINISTRATION OF MARYLAND
HIGHWAY INFORMATION SERVICES DIVISION
DATA SUPPORT GROUP

STATE HIGHWAY LOCATION REFERENCE

COUNTY: PRINCE GEORGE'S

DISTRICT: 3

DATE: 12/31/05

ROUTE NUMBER: MD 953A CONTINUED

INVENTORY DIRECTION: NORTH

ROUTE NAME: GLENN DALE RD

STATE SYSTEM	FUNCTIONAL CLASS	MEDIAN TYPE	ACCESS CONTROL	NHS	MILEPOINT	MILEPOINT DESCRIPTION	MARKED LANES	SURFACE WIDTH/TYPE*	AADT
STATE SECONDARY	R URB LOCAL	NONE (UNDIV)	NONE	NOT NHS	00.100 MD564	LANHAM SEVERN RD	2	26I	99
					00.150	ROAD END: BARRICADE			

ROUTE NUMBER: MD 963

INVENTORY DIRECTION: EAST

ROUTE NAME: DEPUTY LA

STATE SYSTEM	FUNCTIONAL CLASS	MEDIAN TYPE	ACCESS CONTROL	NHS	MILEPOINT	MILEPOINT DESCRIPTION	MARKED LANES	SURFACE WIDTH/TYPE*	AADT
STATE SECONDARY	R URB LOCAL	NONE (UNDIV)	NONE	NOT NHS	00.000		2	20I	0
					00.000 CO360	HILL RD			
					00.010	ROAD END: GUARD RAIL			

ROUTE NUMBER: MD 964

INVENTORY DIRECTION: SOUTH

ROUTE NAME: TRUMAN RD

STATE SYSTEM	FUNCTIONAL CLASS	MEDIAN TYPE	ACCESS CONTROL	NHS	MILEPOINT	MILEPOINT DESCRIPTION	MARKED LANES	SURFACE WIDTH/TYPE*	AADT
STATE SECONDARY	R URB LOCAL	NONE (UNDIV)	NONE	NOT NHS	00.000		2	20G	0
					00.000	ROAD END			
					00.070		2	26G	
					00.100 CO438	RED TOP RD			
					00.100 CO441	TRUMAN RD (AHEAD)			

ROUTE NUMBER: MD 965

INVENTORY DIRECTION: NORTH

ROUTE NAME: KENILWORTH AVE

STATE SYSTEM	FUNCTIONAL CLASS	MEDIAN TYPE	ACCESS CONTROL	NHS	MILEPOINT	MILEPOINT DESCRIPTION	MARKED LANES	SURFACE WIDTH/TYPE*	AADT
STATE SECONDARY	R URB LOCAL	NONE (UNDIV)	NONE	NOT NHS	00.000		1	26J	0
					00.000	WASH DC LINE			
					00.000	EASTERN AVE DC MAINTENANCE			
					00.090 RP201-2	RAMP 2 FR MD 965 WB TO MD 201 NB			
					00.110		1	24J	
					00.230		2	24J	
					00.240	ROAD END: BARRICADE			

*A,B = UNIMPROVED; C = GRADED & DRAINED; D,E = SOIL, GRAVEL, STONE; F,G = LOW TYPE BITUMINOUS
H,I = HIGH TYPE BITUMINOUS; J = CONCRETE; K = BRICK, L = BLOCK

STATE HIGHWAY ADMINISTRATION OF MARYLAND
HIGHWAY INFORMATION SERVICES DIVISION
DATA SUPPORT GROUP

STATE HIGHWAY LOCATION REFERENCE

COUNTY: PRINCE GEORGE'S
DISTRICT: 3
DATE: 12/31/05

ROUTE NUMBER: MD 965A
INVENTORY DIRECTION: SOUTH
ROUTE NAME: KENILWORTH AVE

STATE SYSTEM	FUNCTIONAL CLASS	MEDIAN TYPE	ACCESS CONTROL	NHS	MILEPOINT	MILEPOINT DESCRIPTION	MARKED LANES	SURFACE WIDTH/TYPE*	AADT
STATE SECONDARY	R URB LOCAL	NONE (UNDIV)	NONE	NOT NHS	00.000		2	26J	0
					00.000 RP201- 5	RAMP 5 FR MD 201 SB TO MD 965A EB			
					00.090	EASTERN AVE DC MAINTENANCE			
					00.090	WASH DC LINE			

ROUTE NUMBER: MD 967
INVENTORY DIRECTION: SOUTH
ROUTE NAME: SERVICE RD

STATE SYSTEM	FUNCTIONAL CLASS	MEDIAN TYPE	ACCESS CONTROL	NHS	MILEPOINT	MILEPOINT DESCRIPTION	MARKED LANES	SURFACE WIDTH/TYPE*	AADT
STATE SECONDARY	R URB LOCAL	NONE (UNDIV)	NONE	NOT NHS	00.000		2	38I	0
					00.000 CO607	COLEBROOKE DR			
					00.030	ENT TO SHOPPING CENTER (AHEAD)			

ROUTE NUMBER: MD 967A
INVENTORY DIRECTION: NORTH
ROUTE NAME: OLD BRANCH AVE

STATE SYSTEM	FUNCTIONAL CLASS	MEDIAN TYPE	ACCESS CONTROL	NHS	MILEPOINT	MILEPOINT DESCRIPTION	MARKED LANES	SURFACE WIDTH/TYPE*	AADT
STATE SECONDARY	R URB LOCAL	NONE (UNDIV)	NONE	NOT NHS	00.000		2	30I	0
					00.000 CO2606	BEECH RD (BACK)			
					00.000 MD 5	BRANCH AVE			
					00.040	SPEED LIMIT 25 MPH			
					00.070		2	24I	
					00.310		2	30I	
					00.490		2	24I	
					00.570		3	36I	
					00.695		2	24I	
NAME: BEDFORD WAY					00.890 CO1763	BEDFORD PL			
					00.930		3	40I	
					00.980 MD414	ST BARNABAS RD			

*A,B = UNIMPROVED, C = GRADED & DRAINED, D,E = SOIL, GRAVEL, STONE, F,G = LOW TYPE BITUMINOUS
H,I = HIGH TYPE BITUMINOUS; J = CONCRETE; K = BRICK; L = BLOCK

STATE HIGHWAY LOCATION REFERENCE

COUNTY: PRINCE GEORGE'S
DISTRICT: 3
DATE: 12/31/05

ROUTE NUMBER: MD 967B
INVENTORY DIRECTION: SOUTH
ROUTE NAME: OLD BRANCH AVE

STATE SYSTEM	FUNCTIONAL CLASS	MEDIAN TYPE	ACCESS CONTROL	NHS	MILEPOINT	MILEPOINT DESCRIPTION	MARKED LANES	SURFACE WIDTH/TYPE*	AADT
STATE SECONDARY	R URB LOCAL	NONE (UNDIV)	NONE	NOT NHS	00.000		2	20I	0
					00.000 MD 5	BRANCH AVE			
					00.380 CO2606	BEECH RD			

ROUTE NUMBER: MD 967C
INVENTORY DIRECTION: NORTH
ROUTE NAME: OLD BRANCH AVE

STATE SYSTEM	FUNCTIONAL CLASS	MEDIAN TYPE	ACCESS CONTROL	NHS	MILEPOINT	MILEPOINT DESCRIPTION	MARKED LANES	SURFACE WIDTH/TYPE*	AADT
STATE SECONDARY	R URB LOCAL	NONE (UNDIV)	NONE	NOT NHS	00.000		2	24I	0
					00.000	ROAD END			
					00.080		2	30I	
					00.270 CO3151	SIMPSON RD			
					00.290 MD 5	BRANCH AVE			
					00.290 CO3584	AUTH WAY (AHEAD)			

ROUTE NUMBER: MD 967D
INVENTORY DIRECTION: SOUTH
ROUTE NAME: SERVICE RD

STATE SYSTEM	FUNCTIONAL CLASS	MEDIAN TYPE	ACCESS CONTROL	NHS	MILEPOINT	MILEPOINT DESCRIPTION	MARKED LANES	SURFACE WIDTH/TYPE*	AADT
STATE SECONDARY	R URB LOCAL	NONE (UNDIV)	NONE	NOT NHS	00.000		2	24I	0
					00.000 MD 5L	COVENTRY WAY			
					00.020	SPEED LIMIT 30 MPH			
		CURBED			00.490		2	40I	
					00.540 RP 5-8	RAMP 8 FR MD 5 SB TO MD 967D NB			
					00.540 RP 5-6	RAMP 6 FR MD 967D SB TO MD 5 SB (AHEAD)			

ROUTE NUMBER: MD 968
INVENTORY DIRECTION: NORTH
ROUTE NAME: ENT NAT GUARD ARMORY

STATE SYSTEM	FUNCTIONAL CLASS	MEDIAN TYPE	ACCESS CONTROL	NHS	MILEPOINT	MILEPOINT DESCRIPTION	MARKED LANES	SURFACE WIDTH/TYPE*	AADT
STATE SECONDARY	U URB LOCAL	NONE (UNDIV)	NONE	NOT NHS	00.000		2	24I	0
					00.000 MD193	GREENBELT RD			

*A,B = UNIMPROVED; C = GRADED & DRAINED; D,E = SOIL, GRAVEL, STONE; F,G = LOW TYPE BITUMINOUS
H,I = HIGH TYPE BITUMINOUS; J = CONCRETE; K = BRICK; L = BLOCK

STATE HIGHWAY ADMINISTRATION OF MARYLAND
HIGHWAY INFORMATION SERVICES DIVISION
DATA SUPPORT GROUP

STATE HIGHWAY LOCATION REFERENCE

COUNTY: PRINCE GEORGE'S
DISTRICT: 3
DATE: 12/31/05

ROUTE NUMBER: MD 968 CONTINUED

INVENTORY DIRECTION: NORTH

ROUTE NAME: ENT NAT GUARD ARMORY

STATE SYSTEM	FUNCTIONAL CLASS	MEDIAN TYPE	ACCESS CONTROL	NHS	MILEPOINT	MILEPOINT DESCRIPTION	MARKED LANES	SURFACE WIDTH/TYPE*	AADT
STATE SECONDARY	U URB LOCAL	NONE (UNDIV)	NONE	NOT NHS	00.020		2	30I	0
					00.060	ROAD END			

ROUTE NUMBER: MD 972A

INVENTORY DIRECTION: EAST

ROUTE NAME: OLD SILVER HILL RD

STATE SYSTEM	FUNCTIONAL CLASS	MEDIAN TYPE	ACCESS CONTROL	NHS	MILEPOINT	MILEPOINT DESCRIPTION	MARKED LANES	SURFACE WIDTH/TYPE*	AADT
STATE SECONDARY	R URB LOCAL	CURBED	NONE	NOT NHS	00.000		4	54I	9,157
		NONE (UNDIV)			00.000 MD458	SILVER HILL RD			
					00.080		4	56I	
					00.100	SPEED LIMIT 30 MPH			
		CURBED			00.410				
					00.430 CO3074	MARLBORO PIKE			

ROUTE NUMBER: MD 973B

INVENTORY DIRECTION: EAST

ROUTE NAME: TUXEDO RD

STATE SYSTEM	FUNCTIONAL CLASS	MEDIAN TYPE	ACCESS CONTROL	NHS	MILEPOINT	MILEPOINT DESCRIPTION	MARKED LANES	SURFACE WIDTH/TYPE*	AADT
STATE SECONDARY	R URB LOCAL	NONE (UNDIV)	NONE	NOT NHS	00.000		2	20H	412
					00.000 MD459	TUXEDO RD			
					00.030		2	30I	
					00.060	ROAD END			

ROUTE NUMBER: MD 974

INVENTORY DIRECTION: NORTH

ROUTE NAME: NO NAME

STATE SYSTEM	FUNCTIONAL CLASS	MEDIAN TYPE	ACCESS CONTROL	NHS	MILEPOINT	MILEPOINT DESCRIPTION	MARKED LANES	SURFACE WIDTH/TYPE*	AADT
STATE SECONDARY	R URB LOCAL	NONE (UNDIV)	NONE	NOT NHS	00.000		2	16G	99
					00.000	ROAD END			
					00.080		2	14G	
					00.080 CO4995	SONDBERG LA			
					00.100 MD193	ENTERPRISE RD			

NAME: SONDBERG LA

*A,B = UNIMPROVED; C = GRADED & DRAINED; D,E = SOIL, GRAVEL, STONE; F,G = LOW TYPE BITUMINOUS
H,I = HIGH TYPE BITUMINOUS; J = CONCRETE; K = BRICK; L = BLOCK

STATE HIGHWAY ADMINISTRATION OF MARYLAND
HIGHWAY INFORMATION SERVICES DIVISION
DATA SUPPORT GROUP

STATE HIGHWAY LOCATION REFERENCE

COUNTY: PRINCE GEORGE'S

DISTRICT: 3

DATE: 12/31/05

ROUTE NUMBER: MD 976
INVENTORY DIRECTION: NORTH
ROUTE NAME: COLUMBIAN WAY

STATE SYSTEM	FUNCTIONAL CLASS	MEDIAN TYPE	ACCESS CONTROL	NHS	MILEPOINT	MILEPOINT DESCRIPTION	MARKED LANES	SURFACE WIDTH/TYPE*	AADT
STATE SECONDARY	R RUR LOCAL	NONE (UNDIV)	NONE	NOT NHS	00.000		2	241	0
					00.000 CO1823	FORREST DR (BACK)			
					00.000 MD 3	CRAIN HWY			
					00.010	SPEED LIMIT 25 MPH			
					00.310 MD 3	CRAIN HWY			

ROUTE NUMBER: MD 976A
INVENTORY DIRECTION: NORTH
ROUTE NAME: NO NAME

STATE SYSTEM	FUNCTIONAL CLASS	MEDIAN TYPE	ACCESS CONTROL	NHS	MILEPOINT	MILEPOINT DESCRIPTION	MARKED LANES	SURFACE WIDTH/TYPE*	AADT
STATE SECONDARY	R URB LOCAL	NONE (UNDIV)	NONE	NOT NHS	00.000		2	241	199
					00.000	ROAD END			
					00.030		2	16F	
					00.030 CO131	ROSARYVILLE RD			
					00.120		2	12F	
					00.140	ROAD END			

ROUTE NUMBER: MD 976B
INVENTORY DIRECTION: NORTH
ROUTE NAME: NO NAME

STATE SYSTEM	FUNCTIONAL CLASS	MEDIAN TYPE	ACCESS CONTROL	NHS	MILEPOINT	MILEPOINT DESCRIPTION	MARKED LANES	SURFACE WIDTH/TYPE*	AADT
STATE SECONDARY	R RUR LOCAL	NONE (UNDIV)	NONE	NOT NHS	00.000		2	241	99
					00.000	US 301 CROSSOVER			
					00.170		2	181	
					00.220 US301	CRAIN HWY			

ROUTE NUMBER: MD 976C
INVENTORY DIRECTION: EAST
ROUTE NAME: NO NAME

STATE SYSTEM	FUNCTIONAL CLASS	MEDIAN TYPE	ACCESS CONTROL	NHS	MILEPOINT	MILEPOINT DESCRIPTION	MARKED LANES	SURFACE WIDTH/TYPE*	AADT
STATE SECONDARY	R RUR LOCAL	NONE (UNDIV)	NONE	NOT NHS	00.000		2	361	0

*A,B = UNIMPROVED; C = GRADED & DRAINED; D,E = SOIL, GRAVEL, STONE; F,G = LOW TYPE BITUMINOUS
H,I = HIGH TYPE BITUMINOUS; J = CONCRETE; K = BRICK; L = BLOCK

STATE HIGHWAY ADMINISTRATION OF MARYLAND
HIGHWAY INFORMATION SERVICES DIVISION
DATA SUPPORT GROUP

PAGE: 119

STATE HIGHWAY LOCATION REFERENCE

COUNTY: PRINCE GEORGE'S
DISTRICT: 3
DATE: 12/31/05

ROUTE NUMBER: MD 976C CONTINUED
INVENTORY DIRECTION: EAST
ROUTE NAME: NO NAME

STATE SYSTEM	FUNCTIONAL CLASS	MEDIAN TYPE	ACCESS CONTROL	NHS	MILEPOINT	MILEPOINT DESCRIPTION	MARKED LANES	SURFACE WIDTH/TYPE*	AADT
STATE SECONDARY	R RUR LOCAL	NONE (UNDIV)	NONE	NOT NHS	00.000 US301	CRAIN HWY	2	361	0
					00.090		2	321	
					00.140		2	241	
					00.160	ROAD END			

ROUTE NUMBER: MD 977F
INVENTORY DIRECTION: SOUTH
ROUTE NAME: NO NAME

STATE SYSTEM	FUNCTIONAL CLASS	MEDIAN TYPE	ACCESS CONTROL	NHS	MILEPOINT	MILEPOINT DESCRIPTION	MARKED LANES	SURFACE WIDTH/TYPE*	AADT
STATE SECONDARY	R URB LOCAL	CURBED	NONE	NOT NHS	00.000		2	361	99
		NONE (UNDIV)			00.000 MD214	CENTRAL AVE			
					00.020		2	241	
					00.250		2	361	
					00.370		2	241	
					00.440		1	151	
					00.480 MD202	LARGO RD			

ROUTE NUMBER: MD 977H
INVENTORY DIRECTION: NORTH
ROUTE NAME: PROSPECT ST

STATE SYSTEM	FUNCTIONAL CLASS	MEDIAN TYPE	ACCESS CONTROL	NHS	MILEPOINT	MILEPOINT DESCRIPTION	MARKED LANES	SURFACE WIDTH/TYPE*	AADT
STATE SECONDARY	R URB LOCAL	NONE (UNDIV)	NONE	NOT NHS	00.000		2	201	0
					00.000 MD202	LANDOVER RD			
					00.026	ROAD END: GATE			

ROUTE NUMBER: MD 978A
INVENTORY DIRECTION: EAST
ROUTE NAME: HALL RD

STATE SYSTEM	FUNCTIONAL CLASS	MEDIAN TYPE	ACCESS CONTROL	NHS	MILEPOINT	MILEPOINT DESCRIPTION	MARKED LANES	SURFACE WIDTH/TYPE*	AADT
STATE SECONDARY	U URB LOCAL	NONE (UNDIV)	NONE	NOT NHS	00.000		2	301	2,125
					00.000 MD978C	DEVONWOOD DR			
					00.000 MU3532	DEVONWOOD DR			

*A,B = UNIMPROVED; C = GRADED & DRAINED; D,E = SOIL, GRAVEL, STONE; F,G = LOW TYPE BITUMINOUS
H,I = HIGH TYPE BITUMINOUS; J = CONCRETE; K = BRICK; L = BLOCK

STATE HIGHWAY ADMINISTRATION OF MARYLAND
HIGHWAY INFORMATION SERVICES DIVISION
DATA SUPPORT GROUP

STATE HIGHWAY LOCATION REFERENCE

COUNTY: PRINCE GEORGE'S
DISTRICT: 3
DATE: 12/31/05

ROUTE NUMBER: MD 978A CONTINUED
INVENTORY DIRECTION: EAST
ROUTE NAME: HALL RD

STATE SYSTEM	FUNCTIONAL CLASS	MEDIAN TYPE	ACCESS CONTROL	NHS	MILEPOINT	MILEPOINT DESCRIPTION	MARKED LANES	SURFACE WIDTH/TYPE*	AADT
STATE SECONDARY	U URB LOCAL	NONE (UNDIV)	NONE	NOT NHS	00.020	SPEED LIMIT 35 MPH	2	30I	2,125
	R				00.030		2	20I	
					00.220	OUT CORP LMTS BOWIE			
	U				00.410	R/R #CR 529 570 D			
					00.440	IN CORP LMTS BOWIE			
	URB COLL				00.450	STRUC #16048 COLLINGTON BRANCH			
					00.500				
	R				00.500 MU2170	POINTER RIDGE DR			
					00.520	OUT CORP LMTS BOWIE			
					00.600		2	22I	
					00.630 MD214	CENTRAL AVE			

ROUTE NUMBER: MD 978B
INVENTORY DIRECTION: EAST
ROUTE NAME: OLD MD 214

STATE SYSTEM	FUNCTIONAL CLASS	MEDIAN TYPE	ACCESS CONTROL	NHS	MILEPOINT	MILEPOINT DESCRIPTION	MARKED LANES	SURFACE WIDTH/TYPE*	AADT
STATE SECONDARY	R URB LOCAL	NONE (UNDIV)	NONE	NOT NHS	00.000		1	24I	299
					00.000 MD214	CENTRAL AVE			
	RUR LOCAL				00.050		2	24I	
					00.300				
					00.300	US 30I (SB/L) CRAIN HWY			
		CURBED			00.480 US30I	CRAIN HWY			
	URB LOCAL	NONE (UNDIV)			00.750		2	36I	
					00.81I		1	24I	
					00.840 MD214	CENTRAL AVE			

ROUTE NUMBER: MD 978C
INVENTORY DIRECTION: NORTH
ROUTE NAME: DEVONWOOD DR

STATE SYSTEM	FUNCTIONAL CLASS	MEDIAN TYPE	ACCESS CONTROL	NHS	MILEPOINT	MILEPOINT DESCRIPTION	MARKED LANES	SURFACE WIDTH/TYPE*	AADT
STATE SECONDARY	U URB LOCAL	NONE (UNDIV)	NONE	NOT NHS	00.000		2	24I	3,346
					00.000 MU999	JENNINGS MILL DR (BACK)			
					00.000 MD214	CENTRAL AVE			

*A,B = UNIMPROVED; C = GRADED & DRAINED; D,E = SOIL, GRAVEL, STONE; F,G = LOW TYPE BITUMINOUS
H,I = HIGH TYPE BITUMINOUS; J = CONCRETE; K = BRICK; L = BLOCK

STATE HIGHWAY ADMINISTRATION OF MARYLAND
HIGHWAY INFORMATION SERVICES DIVISION
DATA SUPPORT GROUP

PAGE: 121

STATE HIGHWAY LOCATION REFERENCE

COUNTY: PRINCE GEORGE'S
DISTRICT: 3
DATE: 12/31/05

ROUTE NUMBER: MD 978C CONTINUED
INVENTORY DIRECTION: NORTH
ROUTE NAME: DEVONWOOD DR

STATE SYSTEM	FUNCTIONAL CLASS	MEDIAN TYPE	ACCESS CONTROL	NHS	MILEPOINT	MILEPOINT DESCRIPTION	MARKED LANES	SURFACE WIDTH/TYPE*	AADT
STATE SECONDARY	U URB LOCAL	CURBED	NONE	NOT NHS	00.020		2	361	3,346
					00.040 MD978A	HALL RD			
					00.040 MU3532	DEVONWOOD DR (AHEAD)			

ROUTE NUMBER: MD 979
INVENTORY DIRECTION: NORTH
ROUTE NAME: MAIN ST

STATE SYSTEM	FUNCTIONAL CLASS	MEDIAN TYPE	ACCESS CONTROL	NHS	MILEPOINT	MILEPOINT DESCRIPTION	MARKED LANES	SURFACE WIDTH/TYPE*	AADT
STATE SECONDARY	U URB COLL	NONE (UNDIV)	NONE	NOT NHS	00.000		2	241	10,625
					00.000 MU230	MAIN ST (BACK)			
					00.000 US 1	SECOND ST (NB COUPLET)			
					00.030		2	301	
					00.041		2	241	
					00.070 US 1	WASHINGTON BLVD (SB COUPLET)			
					00.070 MU230	MAIN ST (AHEAD)			

ROUTE NUMBER: MD 980D
INVENTORY DIRECTION: EAST
ROUTE NAME: RITCHEE MARLBORO RD

STATE SYSTEM	FUNCTIONAL CLASS	MEDIAN TYPE	ACCESS CONTROL	NHS	MILEPOINT	MILEPOINT DESCRIPTION	MARKED LANES	SURFACE WIDTH/TYPE*	AADT
STATE SECONDARY	R RUR MAJ COLL	NONE (UNDIV)	NONE	NOT NHS	00.000		2	241	8,475
					00.000 CO974	RITCHEE MARLBORO RD (BACK)			
					00.000 CO4024	OLD MARLBORO PIKE			
					00.080	STRUC #16189 FEDERAL SPRING BRANCH			
		POSITIVE BARRIER			00.100		3	441	
					00.100 RP 4-8	RAMP 8 FR MD 980D SB TO MD 4 WB			
					00.210 MD 4	PENNSYLVANIA AVE			
					00.210	STRUC #16102			
					00.270		2	401	
					00.270 RP 4-3	RAMP 3 FR MD 4 EB TO MD 980D NB			
		CURBED			00.350				
		NONE (UNDIV)			00.400		1	141	
					00.410	SPEED LIMIT 30 MP11			

*A,B = UNIMPROVED, C = GRADED & DRAINED, D,E = SOIL, GRAVEL, STONE; F,G = LOW TYPE BITUMINOUS
H,I = HIGH TYPE BITUMINOUS; J = CONCRETE; K = BRICK; L = BLOCK

STATE HIGHWAY ADMINISTRATION OF MARYLAND
HIGHWAY INFORMATION SERVICES DIVISION
DATA SUPPORT GROUP

STATE HIGHWAY LOCATION REFERENCE

COUNTY: PRINCE GEORGE'S

DISTRICT: 3

DATE: 12/31/05

ROUTE NUMBER: MD 980D CONTINUED
INVENTORY DIRECTION: EAST
ROUTE NAME: RITCHIE MARLBORO RD

STATE SYSTEM	FUNCTIONAL CLASS	MEDIAN TYPE	ACCESS CONTROL	NHS	MILEPOINT	MILEPOINT DESCRIPTION	MARKED LANES	SURFACE WIDTH/TYP*	AADT
STATE SECONDARY	R RUR MAJ COLL	NONE (UNDIV)	NONE	NOT NHS	00.440 MD 4	PENNSYLVANIA AVE	1	141	8,475

ROUTE NUMBER: US 1
INVENTORY DIRECTION: NORTH
ROUTE NAME: RHODE ISLAND AVE

STATE SYSTEM	FUNCTIONAL CLASS	MEDIAN TYPE	ACCESS CONTROL	NHS	MILEPOINT	MILEPOINT DESCRIPTION	MARKED LANES	SURFACE WIDTH/TYP*	AADT
STATE SECONDARY	U URB OPA	CURBED	NONE	NOT NHS	00.000		4	481	20,550
					00.000	WASH DC LINE			
					00.000	EASTERN AVE DC MAINTENANCE			
					00.000 MU140	OTIS ST			
					00.010	SPEED LIMIT 25 MPH			
		ROUNDAABOUT			00.150		4	561	
					00.160	ROUNDAABOUT			
					00.160 MU150	PERRY ST			
					00.160 MU9340	34TH ST			
		CURBED			00.170		4	481	
					00.390	OUT CORP LMTS MT RAINIER			
					00.390	IN CORP LMTS BRENTWOOD			
					00.480				18,250
					00.480 MD208	38TH ST			
					00.660	SPEED LIMIT 35 MPH			
					00.850	OUT CORP LMTS BRENTWOOD			
					00.850	IN CORP LMTS NORTH BRENTWOOD			
					01.140	OUT CORP LMTS NORTH BRENTWOOD			
					01.140	IN CORP LMTS HYATTSVILLE			
					01.140	STRUC #16005 NORTHWEST BRANCH			
					01.420 MU 91	CRITTENDEN ST			
					01.560	SPEED LIMIT 25 MPH			
		NONE (UNDIV)			01.580		4	501	
					01.700		4	451	
NAME: BALTIMORE AVE					01.700 MU121	FARRAGUT ST #1			
					01.820				26,350
					01.820 US 1AL	BALTIMORE AVE			
					01.840		4	501	

*A,B = UNIMPROVED; C = GRADED & DRAINED; D,E = SOIL, GRAVEL, STONE; F,G = LOW TYPE BITUMINOUS
H,I = HIGH TYPE BITUMINOUS; J = CONCRETE; K = BRICK; L = BLOCK

STATE HIGHWAY ADMINISTRATION OF MARYLAND
HIGHWAY INFORMATION SERVICES DIVISION
DATA SUPPORT GROUP

STATE HIGHWAY LOCATION REFERENCE

COUNTY: PRINCE GEORGES

DISTRICT: 3

DATE: 12/31/05

ROUTE NUMBER: US 1 CONTINUED

INVENTORY DIRECTION: NORTH

ROUTE NAME: BALTIMORE AVE

STATE SYSTEM	FUNCTIONAL CLASS	MEDIAN TYPE	ACCESS CONTROL	NHS	MILEPOINT	MILEPOINT DESCRIPTION	MARKED LANES	SURFACE WIDTH/TYPE*	AADT
STATE SECONDARY	U URB OPA	CENTER TLA (UNDIV)	NONE	NOT NHS	01.970		4	401	26,350
					01.970 MU180	JEFFERSON ST			
					02.400	OUT CORP LMTS HYATTSVILLE			
					02.400	IN CORP LMTS RIVERDALE PARK			
					02.400	SPEED LIMIT 30 MPH			
					02.510 MU180	QUEENSBURY RD			
	R				02.590	OUT CORP LMTS RIVERDALE PARK			
					02.610				24,850
					02.610 MD410	EAST WEST HWY			
	U				03.100	IN CORP LMTS COLLEGE PARK			
					03.200				24,950
					03.200 MU105	QUEENS CHAPEL RD			
		CURBED			03.520		4	481	
					03.660 MU561	HARTWICK RD			
					03.830		4	521	
		NONE (UNDIV)			04.040		4	481	
		CURBED			04.110		4	521	
					04.261		4	481	
				NHS	04.320				56,175
					04.320 CO3642	PAINT BRANCH PKWY			
					04.320 SR 69	CAMPUS DR			
					04.380	STRUC #16004 PAINT BRANCH			
					04.410		4	521	
		PAINTED			04.430		4	481	
		CENTER TLA (UNDIV)			04.480		4	401	
					05.030				42,350
					05.030 MD430	GREENBELT RD			
					05.150 RP 1-6	RAMP 6 FR MD 193 EB TO US 1 SB			
					05.180		4	441	
					05.240				50,350
					05.240 MD193	UNIVERSITY BLVD			
					05.240	STRUC #16003			
					05.300 RP 1-1	RAMP 1 FR US 1 NB TO MD 193 WB			
					05.320 RP 1-8	RAMP 8 FR US 1 SB TO MD 193 WB			
					05.340 RP 1-2	RAMP 2 FR MD 193 WB TO US 1 NB			

*A,B = UNIMPROVED; C = GRADED & DRAINED, D,E = SOIL, GRAVEL, STONE; F,G = LOW TYPE BITUMINOUS
H,I = HIGH TYPE BITUMINOUS; J = CONCRETE; K = BRICK; L = BLOCK

STATE HIGHWAY ADMINISTRATION OF MARYLAND
HIGHWAY INFORMATION SERVICES DIVISION
DATA SUPPORT GROUP

STATE HIGHWAY LOCATION REFERENCE

COUNTY: PRINCE GEORGE'S
DISTRICT: 3
DATE: 12/31/05

ROUTE NUMBER: US 1 CONTINUED
INVENTORY DIRECTION: NORTH
ROUTE NAME: BALTIMORE AVE

STATE SYSTEM	FUNCTIONAL CLASS	MEDIAN TYPE	ACCESS CONTROL	NHS	MILEPOINT	MILEPOINT DESCRIPTION	MARKED LANES	SURFACE WIDTH/TYPE*	AADT
STATE SECONDARY	U URB OPA	CENTER TLA (UNDIV) CURBED	NONE	NHS	05.390	SPEED LIMIT 40 MPH	4	441	50,350
					06.080		4	481	
					06.150		5	601	
					06.150 CO 14	CHERRY HILL RD			
					06.190		5	581	
	R				06.270		4	481	
					06.270 RP 95- 6	RAMP 6 FR RAMP 10 (FR IS 495) TO US 1 SB			
					06.270	OUT CORP LMTS COLLEGE PARK			
					06.300 RP 95- 4	RAMP 4 FR US 1 NB TO RAMP 10 (TO IS 95)			
					06.370 RP 95- 3	RAMP 3 FR RAMP 10 (FR IS 495) TO US 1 NB			
					06.380 RP 95- 5	RAMP 5 FR US 1 SB TO RAMP 10 (TO IS 95)			
					06.420 RP 95-10	RAMP 10 FR IS 495 WB TO IS 95 WB			
				NOT NHS	06.430				47,450
					06.430 IS 95	CAPITAL BELTWAY			
					06.430	STRUC #16134			
					06.430	EXIT #25			
					06.490 RP 95- 1	RAMP 1 FR US 1 NB TO IS 95 WB			
					06.490 RP 95- 8	RAMP 8 FR US 1 SB TO IS 95 WB			
					06.530		6	721	
					06.530 RP 95- 7	RAMP 7 FR IS 95 WB TO US 1 SB			
					06.850		5	601	
		CENTER TLA (UNDIV)			07.110		4	481	
					07.110 CO 20	SUNNYSIDE AVE			
					07.370 CO 19	MONTGOMERY RD			
					07.420 CO1291	RHODE ISLAND AVE			
					08.000				35,450
					08.000 MD212	POWDER MILL RD			
					08.250	STRUC #16252			
					08.780	SPEED LIMIT 45 MPH			
		CURBED			08.862				
					09.250	SPEED LIMIT 50 MPH			
		CENTER TLA (UNDIV)			09.270				
		NONE (UNDIV)			09.870		4	461	
					09.870 CO4692	RITZ WAY			

*A,B = UNIMPROVED; C = GRADED & DRAINED; D,E = SOIL, GRAVEL, STONE; F,G = LOW TYPE BITUMINOUS
H,I = HIGH TYPE BITUMINOUS; J = CONCRETE; K = BRICK; L = BLOCK

STATE HIGHWAY ADMINISTRATION OF MARYLAND
HIGHWAY INFORMATION SERVICES DIVISION
DATA SUPPORT GROUP

PAGE: 125

STATE HIGHWAY LOCATION REFERENCE

COUNTY: PRINCE GEORGE'S

DISTRICT: 3

DATE: 12/31/05

ROUTE NUMBER: US 1 CONTINUED

INVENTORY DIRECTION: NORTH

ROUTE NAME: BALTIMORE AVE

STATE SYSTEM	FUNCTIONAL CLASS	MEDIAN TYPE	ACCESS CONTROL	NIIS	MILEPOINT	MILEPOINT DESCRIPTION	MARKED LANES	SURFACE WIDTH/TYPE*	AADT
STATE SECONDARY	R URB OPA	CURBED	NONE	NOT NHS	10.000		4	481	35,450
				NHS	10.140				31,250
		NONE (UNDIV)			10.140 CO2737	MUIRKIRK MEADOWS DR			
					10.190		4	461	
					10.280 CO 21	MUIRKIRK RD			
					10.280	STRUC #P0102			
					10.380 MD200UL	INTER COUNTY CONNECTOR (PROP)			
		CENTER TLA (UNDIV)			11.350		4	401	
		NONE (UNDIV)			11.524		4	481	
		CURBED			11.580				
		NONE (UNDIV)			11.630				35,150
					11.630 CO 6	CONTEE RD			
					11.640	SPEED LIMIT 40 MPH			
		CURBED			11.693				
		NONE (UNDIV)			11.800				
					11.840		4	461	
		CENTER TLA (UNDIV)			11.920		4	481	
					12.057		4	601	
					12.160		5	601	
	U	CURBED			12.720		6	721	
					12.720	IN CORP LMTS LAUREL			
					12.790	OUT CORP LMTS LAUREL			
					12.790	STRUC #16217 BEAR BRANCH			
					12.850		5	601	38,350
					12.850 CO 7	CHERRY LA			
					12.850 MU 83	CHERRY LA			
					12.870	SPEED LIMIT 35 MPH			
		PAINTED			12.890				
		NONE (UNDIV)			12.910				
		CENTER TLA (UNDIV)			12.980		4	481	
		NONE (UNDIV)			13.140		2	301	18,999
					13.140 US 1	SECOND ST (NB COUPLET) (AHEAD)			
					13.140 US 1	WASHINGTON BLVD (SB COUPLET)			
					13.140 MU145	DOMER AVE			
					13.175		3	401	

*A,B = UNIMPROVED; C = GRADED & DRAINED; D,E = SOIL, GRAVEL, STONE; F,G = LOW TYPE BITUMINOUS
H,I = HIGH TYPE BITUMINOUS; J = CONCRETE; K = BRICK; L = BLOCK

PAGE: 125

STATE HIGHWAY ADMINISTRATION OF MARYLAND
HIGHWAY INFORMATION SERVICES DIVISION
DATA SUPPORT GROUP

STATE HIGHWAY LOCATION REFERENCE

COUNTY: PRINCE GEORGE'S
DISTRICT: 3
DATE: 12/31/05

ROUTE NUMBER: US 1 CONTINUED
INVENTORY DIRECTION: NORTH
ROUTE NAME: BALTIMORE AVE

STATE SYSTEM	FUNCTIONAL CLASS	MEDIAN TYPE	ACCESS CONTROL	NHS	MILEPOINT	MILEPOINT DESCRIPTION	MARKED LANES	SURFACE WIDTH/TYPE*	AADT
STATE SECONDARY	R URB OPA	NONE (UNDIV)	NONE	NHS	13.340		4	481	18,999
	U				13.400		3	361	
					13.400	IN CORP LMTS LAUREL			
					13.470		3	401	
					13.490		2	241	
					13.490 MD198	GORMAN AVE (EB COUPLET)			
					13.490 MD198	FORT MEADE RD			
				NOT NHS	13.580				31,850
					13.580	MD 198 FORT MEADE RD (WB/L)			
					13.580 MD198	TALBOT AVE (WB COUPLET)			
					13.720		3	361	
					13.810 MU260	MONTGOMERY ST			
					13.920		1	121	
					13.990 MD979	MAIN ST			
					13.997		2	221	
					14.040		2	261	
					14.120	STRUC #16001 PATUXENT RIVER			
					14.120	HOWARD CO/L			

ROUTE NUMBER: US 1 COUPLET
INVENTORY DIRECTION: SOUTH
ROUTE NAME: WASHINGTON BLVD (SB COUPLET)

STATE SYSTEM	FUNCTIONAL CLASS	MEDIAN TYPE	ACCESS CONTROL	NHS	MILEPOINT	MILEPOINT DESCRIPTION	MARKED LANES	SURFACE WIDTH/TYPE*	AADT
STATE SECONDARY	U URB OPA	NONE (UNDIV)	NONE	NOT NHS	00.000		3	301	18,999
					00.000	STRUC #16002 PATUXENT RIVER			
					00.000	HOWARD CO/L			
					00.028		3	361	
					00.162 MD979	MAIN ST			
					00.162 MU230	MAIN ST			
					00.170		3	381	
					00.336 MU260	MONTGOMERY ST			
					00.566 MD198	TALBOT AVE (WB COUPLET)			
					00.588		4	481	

*A,B = UNIMPROVED; C = GRADED & DRAINED; D,E = SOIL, GRAVEL, STONE; F,G = LOW TYPE BITUMINOUS
H,I = HIGH TYPE BITUMINOUS; J = CONCRETE; K = BRICK; L = BLOCK

STATE HIGHWAY ADMINISTRATION OF MARYLAND
HIGHWAY INFORMATION SERVICES DIVISION
DATA SUPPORT GROUP

STATE HIGHWAY LOCATION REFERENCE

COUNTY: PRINCE GEORGE'S
DISTRICT: 3
DATE: 12/31/05

ROUTE NUMBER: US 1 COUPLET CONTINUED
INVENTORY DIRECTION: SOUTH
ROUTE NAME: WASHINGTON BLVD (SB COUPLET)

STATE SYSTEM	FUNCTIONAL CLASS	MEDIAN TYPE	ACCESS CONTROL	NHS	MILEPOINT	MILEPOINT DESCRIPTION	MARKED LANES	SURFACE WIDTH/TYPE*	AADT
STATE SECONDARY	U URB OPA	NONE (UNDIV)	NONE	NHS	00.683 MD198	GORMAN AVE (EB COUPLET)	4	481	18,999
	R				00.752		3	401	
					00.752	OUT CORP LMTS LAUREL			
					00.966		2	241	
					01.008 MU145	DOMER AVE			
					01.008 US 1	BALTIMORE AVE (AHEAD)			

ROUTE NUMBER: US 1AL
INVENTORY DIRECTION: NORTH
ROUTE NAME: BLADENSBURG RD

STATE SYSTEM	FUNCTIONAL CLASS	MEDIAN TYPE	ACCESS CONTROL	NHS	MILEPOINT	MILEPOINT DESCRIPTION	MARKED LANES	SURFACE WIDTH/TYPE*	AADT
STATE SECONDARY	U URB MINOR ART	NONE (UNDIV)	NONE	NOT NHS	00.000		4	481	19,450
					00.000	WASH DC LINE			
					00.000	EASTERN AVE DC MAINTENANCE			
					00.050	SPEED LIMIT 30 MPH			
		CURBED			00.065				
		PAINTED			00.106				
		CURBED			00.160				
		PAINTED			00.310				
		NONE (UNDIV)			00.449				
					00.470				21,250
		CURBED			00.470 MD208	38TH AVE			
		NONE (UNDIV)			00.613				
		PAINTED			00.640				
		CURBED			00.800				
					00.820				
					00.880	OUT CORP LMTS COTTAGE CITY			
					00.880	IN CORP LMTS COLMAR MANOR			
					00.930	OUT CORP LMTS COLMAR MANOR			
					00.930	IN CORP LMTS BLADENSBURG			
					00.980	STRUC #16008 ANACOSTIA RIVER			
		POSITIVE BARRIER			01.010		3	531	
					01.030				14,250
					01.030 MD450	ANNAPOLIS RD			

*A,B = UNIMPROVED; C = GRADED & DRAINED; D,E = SOIL, GRAVEL, STONE; F,G = LOW TYPE BITUMINOUS
H,I = HIGH TYPE BITUMINOUS; J = CONCRETE; K = BRICK; L = BLOCK

STATE HIGHWAY LOCATION REFERENCE

COUNTY: PRINCE GEORGE'S

DISTRICT: 3

DATE: 12/31/05

ROUTE NUMBER: US 1A L CONTINUED
INVENTORY DIRECTION: NORTH
ROUTE NAME: BALTIMORE AVE

STATE SYSTEM	FUNCTIONAL CLASS	MEDIAN TYPE	ACCESS CONTROL	NHS	MILEPOINT	MILEPOINT DESCRIPTION	MARKED LANES	SURFACE WIDTH/TYPE*	AADT
STATE SECONDARY	U URB MINOR ART	POSITIVE BARRIER	NONE	NOT NHS	01.140	SPUR FR MD 450	3	531	14,250
					01.160		4	581	
					01.200		4	561	
					01.390 MU100	TANGLEWOOD DR			
					01.430	SPEED LIMIT 25 MPH			
					01.440	STRUC #16255 NORTHEAST BRANCH			
					01.480	OUT CORP LMTS BLADENSBURG			
					01.480	IN CORP LMTS HYATTSVILLE			
					01.480	STRUC #16007 ANACOSTIA RIVER			
		NONE (UNDIV)			01.550		2	361	
					01.630 MU 90	CRITTENDEN ST			
					01.850	R/R #CSX 140 254 A			
					01.880 MU102	DECATUR ST #2			
					01.900		2	261	
					01.980		2	261	
					01.980	R/R #CSX 140 906 S			
					01.980	STRUC #16006			
					02.060		2	381	
					02.090 US 1	BALTIMORE AVE			

ROUTE NUMBER: US 50
INVENTORY DIRECTION: EAST
ROUTE NAME: JOHN HANSON HWY

STATE SYSTEM	FUNCTIONAL CLASS	MEDIAN TYPE	ACCESS CONTROL	NHS	MILEPOINT	MILEPOINT DESCRIPTION	MARKED LANES	SURFACE WIDTH/TYPE*	AADT
STATE PRIMARY	R URB FRWY EXPWY	POSITIVE BARRIER	FULL	NHS	00.000		6	721	121,850
					00.000	WASH DC LINE			
					00.020				
					00.180		4	481	84,550
					00.180	MD 295 (SB/L)			
					00.200 MD295	BALTIMORE WASHINGTON PKWY			
					00.330 MD295	BALTIMORE WASHINGTON PKWY			
					00.330	STRUC #16118 US 50 WBL OVER MD 295 NB			
					00.380 RP 50- 6	RAMP 6 FR US 50 EB TO MD 201 SB			

*A,B = UNIMPROVED; C = GRADED & DRAINED; D,E = SOIL, GRAVEL, STONE; F,G = LOW TYPE BITUMINOUS
H,I = HIGH TYPE BITUMINOUS; J = CONCRETE; K = BRICK; L = BLOCK

STATE HIGHWAY ADMINISTRATION OF MARYLAND
HIGHWAY INFORMATION SERVICES DIVISION
DATA SUPPORT GROUP

STATE HIGHWAY LOCATION REFERENCE

COUNTY: PRINCE GEORGE'S
DISTRICT: 3
DATE: 12/31/05

ROUTE NUMBER: US 50 CONTINUED
INVENTORY DIRECTION: EAST
ROUTE NAME: JOHN HANSON HWY

STATE SYSTEM	FUNCTIONAL CLASS	MEDIAN TYPE	ACCESS CONTROL	NHS	MILEPOINT	MILEPOINT DESCRIPTION	MARKED LANES	SURFACE WIDTH/TYPE*	AADT
STATE PRIMARY	R URB FRWY EXPWY	POSITIVE BARRIER	FULL	NHS	00.410 RP 50- 7	RAMP 7 FR US 50 WB TO MD 201 SB	4	481	84,550
					00.450 RP 50- 5	RAMP 5 FR MD 201 SB TO US 50 EB			
					00.500				89,250
					00.500 MD201	KENILWORTH AVE			
					00.500 RP295- 2	RAMP 2 FR MD 201 WB TO MD 295 NB			
					00.500	STRUC #16027			
					00.550 RP 50- 9	RAMP 9 FR MD 459 SB TO US 50 WB			
					00.580 RP 50- 3	RAMP 3 FR US 50 EB TO MD 201 NB			
					00.610 RP 50-10	RAMP 10 FR US 50 WB TO MD 459			
					00.690 RP 50- 4	RAMP 4 FR MD 201 NB TO US 50 EB			
					00.900	SPEED LIMIT 55 MPH			
					01.000	MILE MARKER 1.0			
					01.010	R/R #CSX 140 266 U			
					01.010	STRUC #16107			
					01.240 RP 50- 3	RAMP 3 FR US 50 EB TO MD 459 NB			
					01.320 RP 50- 8	RAMP 8 FR MD 459 SB TO US 50 WB			
	U				01.370	IN CORP LMTS CHEVERLY			
					01.450				80,812
					01.450 MD459	COLUMBIA PARK RD			
					01.450	STRUC #16117			
					01.675 RP 50- 2	RAMP 2 FR COLUMBIA PK RD NB TO US 50 EB			
	R				01.750	OUT CORP LMTS CHEVERLY			
					02.050	ATR STATION #0061 (CABINET WB/L)			
					02.410 RP 50- 6	RAMP 6 FR US 50 EB TO MD 202 SB			
					02.520 RP 50- 8	RAMP 8 FR MD 202 SB TO US 50 WB			
					02.580 RP 50- 5	RAMP 5 FR RAMP 8 (FR MD 202) TO US 50 WB			
					02.690 RP 50- 5	RAMP 5 FR RAMP 8 (FR MD 202) TO US 50 WB			
					02.690 RP 50- 6	RAMP 6 FR US 50 EB TO MD 202 SB			
					02.690	STRUC #16106			
					02.800				75,950
					02.800 MD202	LANDOVER RD			
					02.800	STRUC #16105			
					02.830 RP 50- 1	RAMP 1 FR MD 202 NB TO US 50 WB			

*A,B = UNIMPROVED; C = GRADED & DRAINED; D,E = SOIL, GRAVEL, STONE; F,G = LOW TYPE BITUMINOUS
H,I = HIGH TYPE BITUMINOUS; J = CONCRETE; K = BRICK; L = BLOCK

STATE HIGHWAY ADMINISTRATION OF MARYLAND
HIGHWAY INFORMATION SERVICES DIVISION
DATA SUPPORT GROUP

STATE HIGHWAY LOCATION REFERENCE

COUNTY: PRINCE GEORGES
DISTRICT: 3
DATE: 12/31/05

ROUTE NUMBER: US 50 CONTINUED
INVENTORY DIRECTION: EAST
ROUTE NAME: JOHN HANSON HWY

STATE SYSTEM	FUNCTIONAL CLASS	MEDIAN TYPE	ACCESS CONTROL	NHS	MILEPOINT	MILEPOINT DESCRIPTION	MARKED LANES	SURFACE WIDTH/TYPE*	AADT
STATE PRIMARY	R URB FRWY EXPWY	POSITIVE BARRIER	FULL	NHS	02.900 RP 50- 3	RAMP 3 FR US 50 EB TO MD 202 NB	4	481	75,950
					02.900 RP 50- 2	RAMP 2 FR US 50 WB TO MD 202 NB			
					03.377	VARIABLE MESSAGE SIGN #315 (EB/L)			
	U				03.550	IN CORP LMTS LANDOVER HILLS			
					03.580		6	721	
	R				03.730	OUT CORP LMTS LANDOVER HILLS			
					03.770 RP 50- 6	RAMP 6 FR US 50 EB TO MD 410 SB			
					03.910 RP 50- 8	RAMP 8 FR MD 410 SB TO US 50 WB			
					04.100				112,450
					04.100 MD410	VETERANS PKWY			
					04.100	STRUC #16115			
					04.100	EXIT #5			
					04.250 RP 50- 2	RAMP 2 FR US 50 WB TO MD 410 NB			
					04.250 RP 50- 4	RAMP 4 FR MD 410 NB TO US 50 EB			
					04.310	R/R #ATK 529 590 P			
					04.310	STRUC #16114			
					04.350 RP 50- 8	RAMP 8 FR US 50PA SB TO US 50 WB			
					04.520 US 50PA	ARDWICK ARDMORE RD			
					04.520	STRUC #16113			
					04.650 CO2428	PENNSY DR			
					04.650	STRUC #16244			
					04.670 RP 50- 5	RAMP 5 FR US 50PA SB TO US 50 EB			
					04.710 RP 50- 2	RAMP 2 FR US 50 WB TO GARDEN CITY DR			
					04.990		7	841	
					05.040 RP 95- 3	RAMP 3 FR IS 595/US 50 TO IS 95 NB			
					05.040 IS595	JOHN HANSON HWY (AHEAD)			
					05.040	BEG X-REF W/ IS 595			
					14.390	ANNE ARUNDEL CO/L			

ROUTE NUMBER: US 50PA
INVENTORY DIRECTION: SOUTH
ROUTE NAME: ARDWICK ARDMORE RD

STATE SYSTEM	FUNCTIONAL CLASS	MEDIAN TYPE	ACCESS CONTROL	NHS	MILEPOINT	MILEPOINT DESCRIPTION	MARKED LANES	SURFACE WIDTH/TYPE*	AADT
--------------	------------------	-------------	----------------	-----	-----------	-----------------------	--------------	---------------------	------

*A,B = UNIMPROVED; C = GRADED & DRAINED; D,E = SOIL, GRAVEL, STONE; F,G = LOW TYPE BITUMINOUS
H,I = HIGH TYPE BITUMINOUS; J = CONCRETE; K = BRICK; L = BLOCK

STATE HIGHWAY ADMINISTRATION OF MARYLAND
HIGHWAY INFORMATION SERVICES DIVISION
DATA SUPPORT GROUP

STATE HIGHWAY LOCATION REFERENCE

COUNTY: PRINCE GEORGE'S

DISTRICT: 3

DATE: 12/31/05

ROUTE NUMBER: US 50PA CONTINUED

INVENTORY DIRECTION: SOUTH

ROUTE NAME: ARDWICK ARDMORE RD

STATE SYSTEM	FUNCTIONAL CLASS	MEDIAN TYPE	ACCESS CONTROL	NHS	MILEPOINT	MILEPOINT DESCRIPTION	MARKED LANES	SURFACE WIDTH/TYPE*	AADT
STATE SECONDARY	R URB COLL	NONE (UNDIV)	NONE	NHS	00.000		3	361	8,250
					00.000 CO4231	GARDEN CITY DR (BACK)			
					00.020				
					00.040		2	241	
					00.040 RP 50- 8	RAMP 8 FR US 50PA SB TO US 50 WB			
					00.080 US 50	JOHN HANSON HWY			
					00.080	STRUC #16113			
					00.130 RP 50- 5	RAMP 5 FR US 50PA SB TO US 50 EB			
					00.210 CO2428	PENNSY DR			
					00.210 CO 65	ARDWICK ARDMORE RD (AHEAD)			

ROUTE NUMBER: US 301

INVENTORY DIRECTION: NORTH

ROUTE NAME: CRAIN HWY

STATE SYSTEM	FUNCTIONAL CLASS	MEDIAN TYPE	ACCESS CONTROL	NHS	MILEPOINT	MILEPOINT DESCRIPTION	MARKED LANES	SURFACE WIDTH/TYPE*	AADT
STATE PRIMARY	R RUR OPA	CURBED	NONE	NHS	00.000		7	861	73,950
					00.000	CHARLES CO/L			
					00.000	STRUC #16058 MATTAWOMAN CREEK			
					00.085				
					00.359		7	841	
					00.420 CO185	CEDARVILLE RD			
					00.527		6	721	
					00.660	STRUC #16057 TIMOTHY BRANCH			
					00.710		7	861	
					00.770		6	761	
		POSITIVE BARRIER			01.980		6	721	
					02.010	SPEED LIMIT 55 MPH			
		UNPROTECTED			02.117				
					02.150		5	601	
					02.150	US 301 (SB/L)			
					02.450		4	481	
					02.460	MILE MARKER 29.0			
		POSITIVE BARRIER			02.550		3	481	30,950
					02.550 MD 5	BRANCH AVE			

*A,B = UNIMPROVED; C = GRADED & DRAINED; D,E = SOIL, GRAVEL, STONE; F,G = LOW TYPE BITUMINOUS
H,I = HIGH TYPE BITUMINOUS; J = CONCRETE; K = BRICK; L = BLOCK

STATE HIGHWAY ADMINISTRATION OF MARYLAND
HIGHWAY INFORMATION SERVICES DIVISION
DATA SUPPORT GROUP

STATE HIGHWAY LOCATION REFERENCE

COUNTY: PRINCE GEORGE'S
DISTRICT: 3
DATE: 12/31/05

ROUTE NUMBER: US 301 CONTINUED
INVENTORY DIRECTION: NORTH
ROUTE NAME: CRAIN HWY

STATE SYSTEM	FUNCTIONAL CLASS	MEDIAN TYPE	ACCESS CONTROL	NHS	MILEPOINT	MILEPOINT DESCRIPTION	MARKED LANES	SURFACE WIDTH/TYPE*	AADT
STATE PRIMARY	R RUR OPA	POSITIVE BARRIER	NONE	NHS	02.585		4	481	30,950
					02.630 MD 5	BRANCH AVE			
					02.630	STRUC #16056			
	URB OPA	UNPROTECTED			02.930				
					02.930 CO599	BRANDYWINE RD			
					02.930 MD381	BRANDYWINE RD			
					02.960				
		POSITIVE BARRIER			03.250				
					03.420	MILE MARKER 30.0			
					04.420	MILE MARKER 31.0			
		UNPROTECTED			04.781				
					05.430	MILE MARKER 32.0			
					06.130 CO167	CHERRY TREE CROSSING RD			
					06.410 CO132	FRANK TIPPETT RD			
					07.420	MILE MARKER 34.0			
					08.130 CO131	ROSARYVILLE RD			
					08.130 CO135	OLD INDIAN HEAD RD			
					08.480 CO3348	FAIRHAVEN AVE			
		POSITIVE BARRIER			09.110				
		UNPROTECTED			09.200				
					09.430	MILE MARKER 36.0			
					09.600 CO3923	HEATHERMORE BLVD			
		POSITIVE BARRIER			10.030				
					10.110	STRUC #16055 CHARLES BRANCH			
		UNPROTECTED			10.220				
					10.220 CO137	S OSBORNE RD			
	RUR OPA				10.350				36,950
					10.350 MD382	CROOM RD			
					10.400				
					10.430	MILE MARKER 37.0			
		POSITIVE BARRIER			11.100				
					11.100 CO1212	OLD CRAIN HWY			
					11.430	MILE MARKER 38.0			
		UNPROTECTED			12.240				
		POSITIVE BARRIER			12.950				

*A,B = UNIMPROVED; C = GRADED & DRAINED; D,E = SOIL, GRAVEL, STONE; F,G = LOW TYPE BITUMINOUS
H,I = HIGH TYPE BITUMINOUS; J = CONCRETE; K = BRICK; L = BLOCK

STATE HIGHWAY ADMINISTRATION OF MARYLAND
HIGHWAY INFORMATION SERVICES DIVISION
DATA SUPPORT GROUP

STATE HIGHWAY LOCATION REFERENCE

COUNTY: PRINCE GEORGE'S
DISTRICT: 3
DATE: 12/31/05

ROUTE NUMBER: US 301 CONTINUED
INVENTORY DIRECTION: NORTH
ROUTE NAME: CRAIN HWY

STATE SYSTEM	FUNCTIONAL CLASS	MEDIAN TYPE	ACCESS CONTROL	NIIS	MILEPOINT	MILEPOINT DESCRIPTION	MARKED LANES	SURFACE WIDTH/TYPE*	AADT
STATE PRIMARY	R RUR OPA	UNPROTECTED	NONE	NHS	13.240		4	481	36,950
					13.450	R/R #CR 529 576 U			
					13.730	STRUC #16054 WESTERN BRANCH			
					13.850 MD976C	NO NAME			
					13.940 RP301- 6	RAMP 6 FR MD 4 EB TO US 301 SB			
					13.950 RP301- 4	RAMP 4 FR US 301 NB TO MD 4 EB			
					13.970 RP301- 5	RAMP 5 FR US 301 SB TO MD 4 EB			
					14.040 RP301- 3	RAMP 3 FR MD 4 EB TO US 301 NB			
	URB OPA				14.100				43,750
					14.100 MD 4	PENNSYLVANIA AVE			
					14.100	STRUC #16097			
					14.150 RP301- 7	RAMP 7 FR MD 4 WB TO US 301 SB			
					14.170				
					14.170 RP301- 1	RAMP 1 FR US 301 NB TO MD 4 WB			
					14.240 RP301- 8	RAMP 8 FR US 301 SB TO MD 4 WB			
					14.260 RP301- 2	RAMP 2 FR MD 4 WB TO US 301 NB			
					14.430	MILE MARKER 41.0			
		POSITIVE BARRIER			14.700				
		UNPROTECTED			14.810				
					14.810 MD725	MARLBORO PIKE			
		POSITIVE BARRIER			15.420				
		UNPROTECTED			16.150				
					17.350 CO103	LEELAND RD S			
					17.430	MILE MARKER 44.0			
		POSITIVE BARRIER			19.020				51,250
					19.020 CO1914	QUEEN ANNE RD			
					19.570 MD976B	NO NAME			
			PARTIAL		19.910				
					19.950 MD978B	OLD MD 214			
					20.050 RP301- 5	RAMP 5 FR US 301 SB TO MD 214 EB			
					20.070 RP301- 3	RAMP 3 FR MD 214 EB TO US 301 NB			
					20.090				55,250
					20.090 MD214	CENTRAL AVE			
					20.090	STRUC #16103			
					20.090	STRUC #16104			

*A,B = UNIMPROVED; C = GRADED & DRAINED; D,E = SOIL, GRAVEL, STONE; F,G = LOW TYPE BITUMINOUS
H,I = HIGH TYPE BITUMINOUS; J = CONCRETE; K = BRICK; L = BLOCK

STATE HIGHWAY ADMINISTRATION OF MARYLAND
HIGHWAY INFORMATION SERVICES DIVISION
DATA SUPPORT GROUP

STATE HIGHWAY LOCATION REFERENCE

COUNTY: PRINCE GEORGE'S

DISTRICT: 3

DATE: 12/31/05

ROUTE NUMBER: US 301 CONTINUED
INVENTORY DIRECTION: NORTH
ROUTE NAME: CRAIN HWY

STATE SYSTEM	FUNCTIONAL CLASS	MEDIAN TYPE	ACCESS CONTROL	NHS	MILEPOINT	MILEPOINT DESCRIPTION	MARKED LANES	SURFACE WIDTH/TYPE*	AADT
STATE PRIMARY	R URB OPA	POSITIVE BARRIER	PARTIAL	NHS	20.100 RP301-7	RAMP 7 FR MD 214 WB TO US 301 SB	4	481	55,250
					20.130 RP301-1	RAMP 1 FR US 301 NB TO MD 214 WB			
					20.180 RP301-8	RAMP 8 FR US 301 SB TO MD 214 WB			
					20.280 RP301-2	RAMP 2 FR MD 214 WB TO US 301 NB			
			NONE		20.421				
					20.430	MILE MARKER 47.0			
					20.820 MU2170	POINTER RIDGE DR			
					21.310				64,050
					21.310 CO 73	MITCHELLVILLE RD			
					21.418	MILE MARKER #48			
					22.010 MU1915	MOUNT OAK RD			
					22.230		5	601	
		UNPROTECTED			22.516				
		POSITIVE BARRIER			22.800				
					22.800	SPEED LIMIT 50 MPH			
		UNPROTECTED			22.810				
					22.960		6	721	
					23.150				65,299
					23.150 MD197	COLLINGTON RD			
		POSITIVE BARRIER			23.360		5	601	
		UNPROTECTED			23.550		4	481	
					23.550 MD 3F	GOVERNOR BRIDGE RD			
					23.550 MUI015	HARBOUR WAY			
		CURBED			23.660				
					23.660 RP595-4	RAMP 4 FR US 301 NB TO IS 595 EB			
					23.760 RP595-6	RAMP 6 FR IS 595 EB TO US 301 SB			
					23.920 RP595-3	RAMP 3 FR RAMP 6 (FR IS 595 EB) TO MD 3			
					23.920	STRUC #16229			
					23.930 RP595-5	RAMP 5 FR US 301 SB TO IS 595 EB			
					24.010 IS595	JOHN HANSON HWY			
					24.010	STRUC #16234			
					24.010	EXIT #13			
					24.010 MD 3	CRAIN HWY (AHEAD)			
					24.010	BEG X-REF W/ IS 595			
					25.280	ANNE ARUNDEL CO/L			

*A,B = UNIMPROVED; C = GRADED & DRAINED; D,E = SOIL, GRAVEL, STONE; F,G = LOW TYPE BITUMINOUS
H,I = HIGH TYPE BITUMINOUS; J = CONCRETE; K = BRICK; L = BLOCK

2005

Calendar Year

HIGHWAY LOCATION REFERENCE

Data as of December 31, 2005


QUEEN ANNE'S

COUNTY

SHA DISTRICT #2

QA



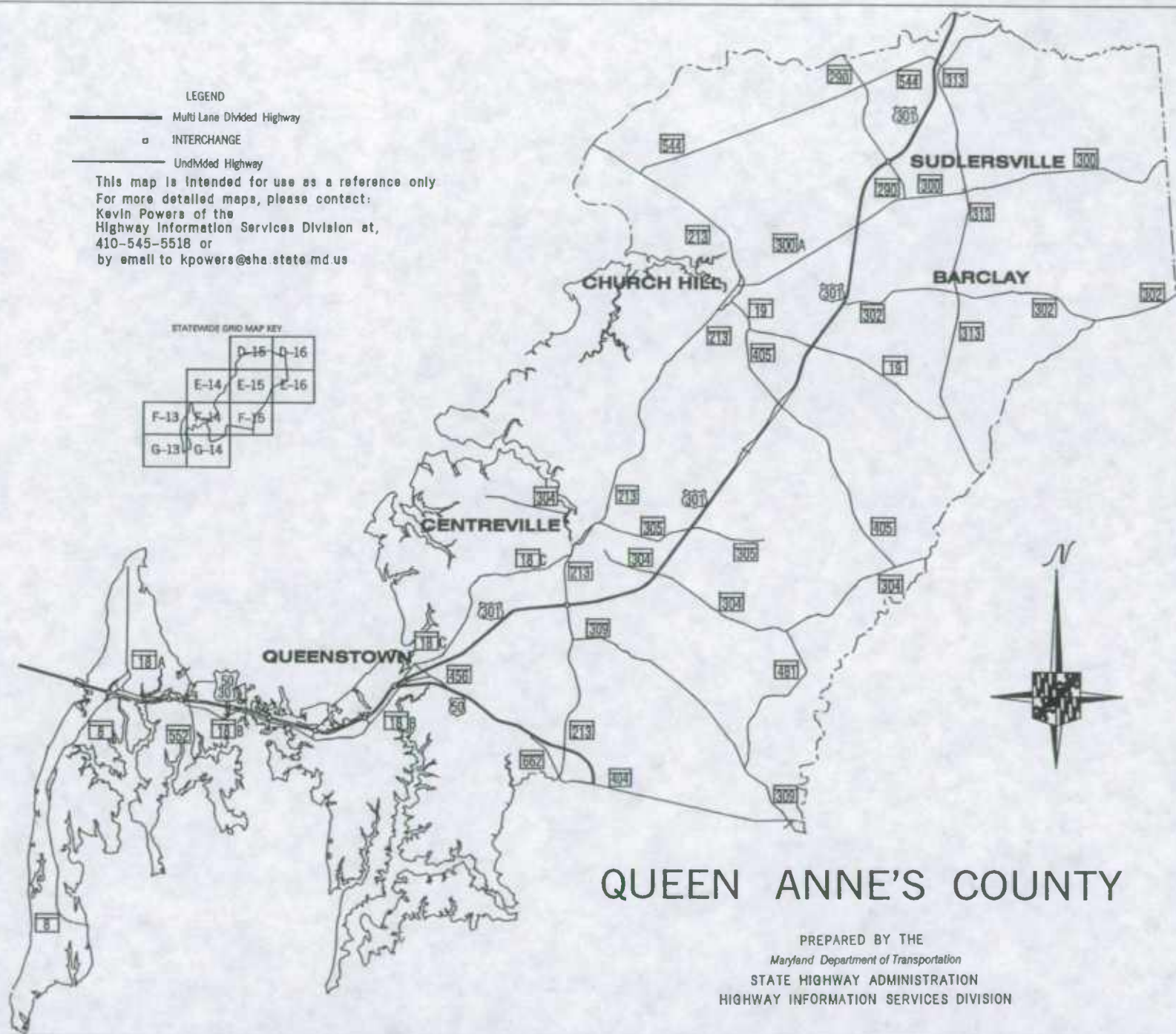


- LEGEND
- Multi Lane Divided Highway
 - INTERCHANGE
 - Undivided Highway

This map is intended for use as a reference only.
 For more detailed maps, please contact:
 Kevin Powers of the
 Highway Information Services Division at,
 410-545-5518 or
 by email to kpowers@sha.state.md.us


STATEWIDE GRID MAP KEY

	D-15	D-16
E-14	E-15	E-16
F-13	F-14	F-15
G-13	G-14	



QUEEN ANNE'S COUNTY

PREPARED BY THE
 Maryland Department of Transportation
 STATE HIGHWAY ADMINISTRATION
 HIGHWAY INFORMATION SERVICES DIVISION



ROUTE ALERT LIST

QUEEN ANNE'S COUNTY

MD 300, Sudlersville Rd - Road has been shortened from 13.55 miles to 9.63 miles due to a directional crossover on US 301. MD 300 now begins at US 301 and ends at the Delaware state line.

MD 300 A, Sudlersville Rd - This is the old section of MD 300 (mile points 0.00 to 3.92). MD 300 A begins at MD 213 and ends at US 301.

COUPLETS

MD 213, in Centreville, from M.P. 7.03 to M.P. 7.843 is now coded as a couplet. The reverse inventory is Liberty St from M.P. 15.043 to M.P. 15.823.



MARYLAND STATE HIGHWAY ADMINISTRATION
HIGHWAY INFORMATION SERVICES DIVISION
STATE MAINTAINED HIGHWAYS ON THE NATIONAL HIGHWAY SYSTEM
AS OF DECEMBER 31, 2005

COUNTY: QUEEN ANNE'S

ROUTE	MAINLINE	BEG DESCRIPTION	END DESCRIPTION	NHS TYPE
MD 300	MAINLINE	0.000 US 301 BLUE STAR MEMORIAL HWY	9.630 DELAWARE ST/L	NHS SYSTEM
MD 404	MAINLINE	0.000 TALBOT CO/L	1.470 CAROLINE CO/L	NHS SYSTEM
US 50	MAINLINE	0.000 ANNE ARUNDEL CO/L	18.780 TALBOT CO/L	NHS SYSTEM
US 301	MAINLINE	11.820 US 50 BLUE STAR MEMORIAL HWY (BACK)	39.490 KENT CO/L	NHS SYSTEM



STATE HIGHWAY ADMINISTRATION OF MARYLAND
HIGHWAY INFORMATION SERVICES DIVISION
DATA SUPPORT GROUP

STATE HIGHWAY LOCATION REFERENCE

COUNTY: QUEEN ANNE'S
DISTRICT: 2
DATE: 12/31/05

ROUTE NUMBER: MD 8

INVENTORY DIRECTION:

ROUTE NAME:

STATE SYSTEM	FUNCTIONAL CLASS	MEDIAN TYPE	ACCESS CONTROL	NHS	MILEPOINT	MILEPOINT DESCRIPTION	MARKED LANES	SURFACE WIDTH/TYPE*	AADT
STATE SECONDARY	R	RUR MINOR COLL	NONE	NOT NHS	00.000		2	20I	9,975
NAME: ROMANCOKE RD									
		RUR MAJ COLL			00.540	SPEED LIMIT 50 MPH			
					00.960		2	22I	
		URB MINOR ART			00.960 CO231	KENT POINT RD			
					04.160				
					04.160 CO373	CHESAPEAKE ESTATES DR			
		RUR MAJ COLL			04.230 MD802	BATTS NECK RD			
					04.300				
					04.300 OP149	LA GORCE DR			
		URB MINOR ART			04.560 MD 8A	BATTS NECK RD			
					05.240				
					05.240 MD802	BATTS NECK RD			
		RUR MAJ COLL			05.640	SPEED LIMIT 40 MPH			
					06.210				
					06.210 CO224	GREAT NECK RD			
					06.630		2	24I	
		UNPROTECTED			07.780		4	48I	
					07.870				18,275
		URB MINOR ART			07.870 MD835A	THOMPSON CREEK SERVICE RD			
					07.980				
					07.980 RP 50-4	RAMP 4 FR MD 8 NB TO US 50 EB			
					07.980 RP 50-6	RAMP 6 FR US 50 EB TO MD 8 SB			
		CURBED			08.010				
					08.010 RP 50-5	RAMP 5 FR MD 8 SB TO RAMP 4 (TO US 50)			
					08.010 RP 50-3	RAMP 3 FR RAMP 6 (FR US 50) TO MD 8 NB			
		RUR MAJ COLL			08.050				17,875
NAME: BUSINESS PKWY									
					08.050 US 50	BLUE STAR MEMORIAL HWY			
					08.050	STRUC #17051			
					08.050	EXIT #37			
		UNPROTECTED			08.080				
					08.080 RP 50-7	RAMP 7 FR RAMP 2 (FR US 50) TO MD 8 SB			
					08.080 RP 50-1	RAMP 1 FR MD 8 NB TO RAMP 8 (TO US 50)			
					08.100 RP 50-2	RAMP 2 FR US 50 WB TO MD 8 NB			
					08.100 RP 50-8	RAMP 8 FR MD 8 SB TO US 50 WB			
					08.370 MD 18A	MAIN ST			

*A,B = UNIMPROVED; C = GRADED & DRAINED; D,E = SOIL, GRAVEL, STONE; F,G = LOW TYPE BITUMINOUS
11,I = HIGH TYPE BITUMINOUS; J = CONCRETE; K = BRICK; L = BLOCK

STATE HIGHWAY ADMINISTRATION OF MARYLAND
HIGHWAY INFORMATION SERVICES DIVISION
DATA SUPPORT GROUP

STATE HIGHWAY LOCATION REFERENCE

COUNTY: QUEEN ANNE'S
DISTRICT: 2
DATE: 12/31/05

ROUTE NUMBER: MD 8A
INVENTORY DIRECTION: EAST
ROUTE NAME: BATTS NECK RD

STATE SYSTEM	FUNCTIONAL CLASS	MEDIAN TYPE	ACCESS CONTROL	NHS	MILEPOINT	MILEPOINT DESCRIPTION	MARKED LANES	SURFACE WIDTH/TYPER*	AADT
STATE SECONDARY	R URB LOCAL	NONE (UNDIV)	NONE	NOT NHS	00.000		2	22I	1,552
					00.000 MD 8	ROMANCOKE RD			
					00.100 MD802	BATTS NECK RD			
					00.100 CO226	BATTS NECK RD (AHEAD)			

ROUTE NUMBER: MD 18A
INVENTORY DIRECTION: EAST
ROUTE NAME: LOVE POINT RD

STATE SYSTEM	FUNCTIONAL CLASS	MEDIAN TYPE	ACCESS CONTROL	NIIS	MILEPOINT	MILEPOINT DESCRIPTION	MARKED LANES	SURFACE WIDTH/TYPER*	AADT
STATE SECONDARY	R RUR MINOR COLL	NONE (UNDIV)	NONE	NOT NHS	00.000		2	20I	1,450
					00.000 CO220	THIRD ST (BACK)			
					00.000	SIGN: BEGIN STATE MAINTENANCE			
					00.070	SPEED LIMIT 50 MPH			
					00.150		2	22I	
					02.087	SPEED LIMIT 40 MPH			
					02.860		2	24I	
NAME: BUSINESS PKWY					03.010 MD835C	LOVE POINT RD			
					03.270 MD835F	SCHOONER PKWY			
		UNPROTECTED			03.390		4	48I	
NAME: MAIN ST	URB MINOR ART	NONE (UNDIV)			03.550		2	24I	
					03.550 MD 8	BUSINESS PKWY			
					03.670	SPEED LIMIT 30 MPH			
					03.800 MD759B	LOVE POINT RD			
					03.830		2	21I	
					03.950 MD835C	E MAIN ST			
					03.970		2	22I	
					04.550	STRUC #1700I COX CREEK			
					04.610	SPEED LIMIT 35 MPH			
					04.890		2	24I	
					05.020 MD 18R	MAIN ST			
					05.390	ROUNDAABOUT			
					05.390 MD 18B	MAIN ST (AHEAD)			

*A,B = UNIMPROVED; C = GRADED & DRAINED; D,E = SOIL, GRAVEL, STONE; F,G = LOW TYPE BITUMINOUS
H,I = HIGH TYPE BITUMINOUS; J = CONCRETE; K = BRICK; L = BLOCK

STATE HIGHWAY ADMINISTRATION OF MARYLAND
HIGHWAY INFORMATION SERVICES DIVISION
DATA SUPPORT GROUP

STATE HIGHWAY LOCATION REFERENCE

COUNTY: QUEEN ANNES

DISTRICT: 2

DATE: 12/31/05

ROUTE NUMBER: MD 18B

INVENTORY DIRECTION: EAST

ROUTE NAME: MAIN ST

STATE SYSTEM	FUNCTIONAL CLASS	MEDIAN TYPE	ACCESS CONTROL	NHS	MILEPOINT	MILEPOINT DESCRIPTION	MARKED LANES	SURFACE WIDTH/TYPE*	AADT
STATE SECONDARY	R RUR MAJ COLL	ROUNDAABOUT	NONE	NOT NHS	00.000		2	761	2,525
					00.000 MD 18A	MAIN ST (BACK)			
					00.010	ROUNDAABOUT			
					00.010 MD 18H	CASTLE MARINA RD			
		NONE (UNDIV)			00.020		2	341	
					00.080	SPEED LIMIT 30 MPH			
					00.110 MD 18T	PINEY CREEK RD			
					00.150		2	241	
					00.360 US 50	BLUE STAR MEMORIAL HWY			
					00.360	STRUC #17047			
					00.480 CO721	POSTAL RD			
					00.520		2	341	
					00.610 MD552	DOMINION RD			
					00.650	SPEED LIMIT 40 MPH			
					00.720		2	201	
					00.827		2	241	
					01.280		2	201	
		PAINTED			02.010		2	241	
					02.070 RP 50- 6	RAMP 6 FR US 50 EB TO MD 18B SB			
					02.070	EXIT #41			
					02.080 RP 50- 5	RAMP 5 FR MD 18B SB TO US 50 EB			
		UNPROTECTED			02.200				
		PAINTED			02.275				
		UNPROTECTED			02.370				
		POSITIVE BARRIER			02.410				
					02.500		2	241	
					02.580	STRUC #17006 KENT ISLAND NARROWS			
					02.620		2	241	
		PAINTED			02.660				
		CENTER TLA (UNDIV)			02.820				
		NONE (UNDIV)			02.940		2	221	
					03.170		2	201	
					03.170 MD835	SEWARD MARINA RD			
					03.894	SPEED LIMIT 30 MPH			
		CENTER TLA (UNDIV)			03.940		2	121	

*A,B = UNIMPROVED; C = GRADED & DRAINED; D,E = SOIL, GRAVEL, STONE; F,G = LOW TYPE BITUMINOUS
H,I = HIGH TYPE BITUMINOUS; J = CONCRETE; K = BRICK; L = BLOCK

STATE HIGHWAY ADMINISTRATION OF MARYLAND
HIGHWAY INFORMATION SERVICES DIVISION
DATA SUPPORT GROUP

STATE HIGHWAY LOCATION REFERENCE

COUNTY: QUEEN ANNE'S
DISTRICT: 2
DATE: 12/31/05

ROUTE NUMBER: MD 18B CONTINUED
INVENTORY DIRECTION: EAST
ROUTE NAME: MAIN ST

STATE SYSTEM	FUNCTIONAL CLASS	MEDIAN TYPE	ACCESS CONTROL	NHS	MILEPOINT	MILEPOINT DESCRIPTION	MARKED LANES	SURFACE WIDTH/TYPE*	AADT
STATE SECONDARY	R RUR MAJ COLL	PAINTED	NONE	NOT NHS	04.020				
		NONE (UNDIV)			04.060 MD 18F	NO NAME	2	24I	2,525
					04.100		2	20I	
					04.388		2	30I	
					04.427		2	20I	
					04.540		2	24I	
					04.610 MD 18V	CHESTER RIVER BEACH RD			
					04.810 CO174	PERRY CORNER RD			
					05.720		2	20I	
					05.750		2	22I	
					05.905	SPEED LIMIT 40 MPH			
					06.270		2	20I	
					06.400		2	24I	
					06.480 MD835K	NESBIT RD			
					06.530		2	20I	
					06.880 CO173	BENNETT POINT RD			
					07.380	SPEED LIMIT 35 MPH			
		CURBED			07.534		2	30I	
					07.900		2	28I	
					07.940 US 50	OCEAN GATEWAY			

ROUTE NUMBER: MD 18C
INVENTORY DIRECTION: EAST
ROUTE NAME: MAIN ST

STATE SYSTEM	FUNCTIONAL CLASS	MEDIAN TYPE	ACCESS CONTROL	NHS	MILEPOINT	MILEPOINT DESCRIPTION	MARKED LANES	SURFACE WIDTH/TYPE*	AADT
STATE SECONDARY	U RUR MAJ COLL	NONE (UNDIV)	NONE	NOT NHS	00.000				
					00.000 US301	BLUE STAR MEMORIAL HWY	2	24I	2,575
					00.000	IN CORP LMTS QUEENSTOWN			
					00.050 MD 18G	LINKS LA			
					00.060		2	21I	
					00.120	SPEED LIMIT 25 MPH			
					00.290		2	20I	
					00.386		2	24I	
					00.450 MD456A	DEL RHODES AVE			

*A,B = UNIMPROVED; C = GRADED & DRAINED; D,E = SOIL, GRAVEL, STONE; F,G = LOW TYPE BITUMINOUS
H,I = HIGH TYPE BITUMINOUS; J = CONCRETE; K = BRICK; L = BLOCK

STATE HIGHWAY ADMINISTRATION OF MARYLAND
HIGHWAY INFORMATION SERVICES DIVISION
DATA SUPPORT GROUP

STATE HIGHWAY LOCATION REFERENCE

COUNTY: QUEEN ANNE'S
DISTRICT: 2
DATE: 12/31/05

ROUTE NUMBER: MD 18C CONTINUED
INVENTORY DIRECTION: EAST
ROUTE NAME: MAIN ST

STATE SYSTEM	FUNCTIONAL CLASS	MEDIAN TYPE	ACCESS CONTROL	NHS	MILEPOINT	MILEPOINT DESCRIPTION	MARKED LANES	SURFACE WIDTH/TYPE*	AADT
STATE SECONDARY	U RUR MAJ COLL	NONE (UNDIV)	NONE	NOT NHS	00.460 MU 70	MARYLAND AVE	2	241	2,575
	R				00.580		2	221	
					00.790	OUT CORP LMTS QUEENSTOWN			
					00.800	SPEED LIMIT 40 MPH			
					01.280		2	281	
					01.320		2	241	
					01.320 CO148	GREENSPRING RD			
					01.910		2	221	
					02.330		2	201	
					02.380		2	221	
					03.440	STRUC #X17045 REED CREEK			
					04.030 CO143	WRIGHTS NECK RD			
					04.540		2	211	
					06.320	SPEED LIMIT 30 MPH			
	U				06.330		2	221	
					06.340	IN CORP LMTS CENTREVILLE			
					06.710 MD213	CENTREVILLE RD			

ROUTE NUMBER: MD 18F
INVENTORY DIRECTION: NORTH
ROUTE NAME: NO NAME

STATE SYSTEM	FUNCTIONAL CLASS	MEDIAN TYPE	ACCESS CONTROL	NHS	MILEPOINT	MILEPOINT DESCRIPTION	MARKED LANES	SURFACE WIDTH/TYPE*	AADT
STATE SECONDARY	R RUR LOCAL	NONE (UNDIV)	NONE	NOT NHS	00.000		2	521	199
		CURBED			00.000 MD 18B	MAIN ST			
					00.010		2	301	
					00.030 US 50	BLUE STAR MEMORIAL HWY			
					00.030	EXIT #43A			

ROUTE NUMBER: MD 18G
INVENTORY DIRECTION: SOUTH
ROUTE NAME: LINKS LA

STATE SYSTEM	FUNCTIONAL CLASS	MEDIAN TYPE	ACCESS CONTROL	NHS	MILEPOINT	MILEPOINT DESCRIPTION	MARKED LANES	SURFACE WIDTH/TYPE*	AADT
STATE SECONDARY	R RUR LOCAL	NONE (UNDIV)	NONE	NOT NHS	00.000		2	201	199

*A,B = UNIMPROVED; C = GRADED & DRAINED; D,E = SOIL, GRAVEL, STONE; F,G = LOW TYPE BITUMINOUS
H,I = HIGH TYPE BITUMINOUS; J = CONCRETE; K = BRICK; L = BLOCK

STATE HIGHWAY ADMINISTRATION OF MARYLAND
HIGHWAY INFORMATION SERVICES DIVISION
DATA SUPPORT GROUP

STATE HIGHWAY LOCATION REFERENCE

COUNTY: QUEEN ANNE'S

DISTRICT: 2

DATE: 12/31/05

ROUTE NUMBER: MD 18G CONTINUED
INVENTORY DIRECTION: SOUTH
ROUTE NAME: LINKS LA

STATE SYSTEM	FUNCTIONAL CLASS	MEDIAN TYPE	ACCESS CONTROL	NHS	MILEPOINT	MILEPOINT DESCRIPTION	MARKED LANES	SURFACE WIDTH/TYPE*	AADT
STATE SECONDARY	R RUR LOCAL	NONE (UNDIV)	NONE	NOT NHS	00.000 MD 18C	MAIN ST	2	20I	199
					00.060 OP229	LINKS LA (AHEAD)			

ROUTE NUMBER: MD 18H
INVENTORY DIRECTION: SOUTH
ROUTE NAME: CASTLE MARINA RD

STATE SYSTEM	FUNCTIONAL CLASS	MEDIAN TYPE	ACCESS CONTROL	NHS	MILEPOINT	MILEPOINT DESCRIPTION	MARKED LANES	SURFACE WIDTH/TYPE*	AADT
STATE SECONDARY	R RUR MAJ COLL	NONE (UNDIV)	NONE	NOT NHS	00.000		2	36I	8,160
					00.000 CO197	CASTLE MARINA RD (BACK)			
					00.000	ROUNDAABOUT			
					00.000 MD 18B	MAIN ST			
					00.079		2	26I	
					00.110		2	36I	
		CURBED			00.110 MD 18R	MAIN ST			
					00.170				
					00.190 US 50	BLUE STAR MEMORIAL HWY			
					00.190	EXIT #39A			

ROUTE NUMBER: MD 18I
INVENTORY DIRECTION: NORTH
ROUTE NAME: STATION LA

STATE SYSTEM	FUNCTIONAL CLASS	MEDIAN TYPE	ACCESS CONTROL	NHS	MILEPOINT	MILEPOINT DESCRIPTION	MARKED LANES	SURFACE WIDTH/TYPE*	AADT
STATE SECONDARY	R RUR LOCAL	CURBED	NONE	NOT NHS	00.160		2	48I	199
					00.160 CO406	STATION LA (BACK)			
					00.200 US 50	BLUE STAR MEMORIAL HWY			
					00.200	EXIT #44A			

ROUTE NUMBER: MD 18R
INVENTORY DIRECTION: EAST
ROUTE NAME: MAIN ST

STATE SYSTEM	FUNCTIONAL CLASS	MEDIAN TYPE	ACCESS CONTROL	NHS	MILEPOINT	MILEPOINT DESCRIPTION	MARKED LANES	SURFACE WIDTH/TYPE*	AADT
STATE SECONDARY	R URB LOCAL	NONE (UNDIV)	NONE	NOT NHS	00.000		2	24I	199

*A,B = UNIMPROVED; C = GRADED & DRAINED; D,E = SOIL, GRAVEL, STONE; F,G = LOW TYPE BITUMINOUS
H,I = HIGH TYPE BITUMINOUS; J = CONCRETE; K = BRICK; L = BLOCK

STATE HIGHWAY ADMINISTRATION OF MARYLAND
HIGHWAY INFORMATION SERVICES DIVISION
DATA SUPPORT GROUP

STATE HIGHWAY LOCATION REFERENCE

COUNTY: QUEEN ANNE'S
DISTRICT: 2
DATE: 12/31/05

ROUTE NUMBER: MD 18R CONTINUED
INVENTORY DIRECTION: EAST
ROUTE NAME: MAIN ST

STATE SYSTEM	FUNCTIONAL CLASS	MEDIAN TYPE	ACCESS CONTROL	NHS	MILEPOINT	MILEPOINT DESCRIPTION	MARKED LANES	SURFACE WIDTH/TYPE*	AADT
STATE SECONDARY	R URB LOCAL	NONE (UNDIV)	NONE	NOT NHS	00.000 MD 18A	MAIN ST	2	241	199
					00.050	SPEED LIMIT 35 MPH			
					00.320 MD 18H	CASTLE MARINA RD			

ROUTE NUMBER: MD 18S
INVENTORY DIRECTION: EAST
ROUTE NAME: MAIN ST

STATE SYSTEM	FUNCTIONAL CLASS	MEDIAN TYPE	ACCESS CONTROL	NHS	MILEPOINT	MILEPOINT DESCRIPTION	MARKED LANES	SURFACE WIDTH/TYPE*	AADT
STATE SECONDARY	R RUR MAJ COLL	CURBED	NONE	NOT NHS	00.000		2	241	275
		NONE (UNDIV)			00.000 US 50	OCEAN GATEWAY			
					00.010				
					00.280		2	301	
					00.280 MD656	FRIELS RD			
					00.330 US301	BLUE STAR MEMORIAL HWY			

ROUTE NUMBER: MD 18T
INVENTORY DIRECTION: EAST
ROUTE NAME: PINEY CREEK RD

STATE SYSTEM	FUNCTIONAL CLASS	MEDIAN TYPE	ACCESS CONTROL	NHS	MILEPOINT	MILEPOINT DESCRIPTION	MARKED LANES	SURFACE WIDTH/TYPE*	AADT
STATE SECONDARY	R RUR LOCAL	NONE (UNDIV)	NONE	NOT NHS	00.000		2	241	199
					00.000 MD 18B	MAIN ST			
					00.380 MD552A	CHESTER STATION RD			
					00.380 CO190	PINEY CREEK RD (AHEAD)			

ROUTE NUMBER: MD 18U
INVENTORY DIRECTION: NORTH
ROUTE NAME: JACKSON CREEK RD

STATE SYSTEM	FUNCTIONAL CLASS	MEDIAN TYPE	ACCESS CONTROL	NHS	MILEPOINT	MILEPOINT DESCRIPTION	MARKED LANES	SURFACE WIDTH/TYPE*	AADT
STATE SECONDARY	R RUR LOCAL	CURBED	NONE	NOT NHS	00.000		2	441	199
					00.000 US 50	BLUE STAR MEMORIAL HWY			
					00.000	EXIT #43A			
					00.020 MD835B	SADDLER RD			

*A,B = UNIMPROVED; C = GRADED & DRAINED; D,E = SOIL, GRAVEL, STONE; F,G = LOW TYPE BITUMINOUS
H,I = HIGH TYPE BITUMINOUS; J = CONCRETE; K = BRICK; L = BLOCK

STATE HIGHWAY ADMINISTRATION OF MARYLAND
HIGHWAY INFORMATION SERVICES DIVISION
DATA SUPPORT GROUP

STATE HIGHWAY LOCATION REFERENCE

COUNTY: QUEEN ANNES
DISTRICT: 2
DATE: 12/31/05

ROUTE NUMBER: MD 18U CONTINUED
INVENTORY DIRECTION: NORTH
ROUTE NAME: JACKSON CREEK RD

STATE SYSTEM	FUNCTIONAL CLASS	MEDIAN TYPE	ACCESS CONTROL	NHS	MILEPOINT	MILEPOINT DESCRIPTION	MARKED LANES	SURFACE WIDTH/TYPE*	AADT
STATE SECONDARY	R RUR LOCAL	CURBED	NONE	NOT NHS	00.020 CO182	JACKSON CREEK RD (AHEAD)	2	441	199
					00.020 CO530	LONG POINT RD			

ROUTE NUMBER: MD 18V
INVENTORY DIRECTION: NORTH
ROUTE NAME: CHESTER RIVER BEACH RD

STATE SYSTEM	FUNCTIONAL CLASS	MEDIAN TYPE	ACCESS CONTROL	NHS	MILEPOINT	MILEPOINT DESCRIPTION	MARKED LANES	SURFACE WIDTH/TYPE*	AADT
STATE SECONDARY	R RUR LOCAL	NONE (UNDIV)	NONE	NOT NHS	00.000		2	241	199
					00.000 MD 18B	MAIN ST			
					00.020	SPEED LIMIT 30 MPH			
					00.120		2	341	
					00.120 RP 50- 8	RAMP 8 FR US 50 SB TO MD 18V WB			
					00.130 RP 50- 6	RAMP 6 FR MD 18V EB TO US 50 SB			
					00.150 RP 50- 7	RAMP 7 FR MD 18V WB TO RAMP 6 (TO US 50)			
					00.180		2	241	
					00.240 US 50	BLUE STAR MEMORIAL HWY			
					00.240	STRUC #17048			
					00.240	EXIT #43B			
					00.260		2	341	
					00.310 RP 50- 2	RAMP 2 FR MD 18V WB TO US 50 NB			
					00.360 MD835B	SADDLER RD			
					00.400		2	241	
					00.540 MD 18W	VFW AVE			
					00.650 CO414	CHESTER RIVER BEACH RD (AHEAD)			

ROUTE NUMBER: MD 18W
INVENTORY DIRECTION: NORTH
ROUTE NAME: VFW AVE

STATE SYSTEM	FUNCTIONAL CLASS	MEDIAN TYPE	ACCESS CONTROL	NHS	MILEPOINT	MILEPOINT DESCRIPTION	MARKED LANES	SURFACE WIDTH/TYPE*	AADT
STATE SECONDARY	R RUR LOCAL	CURBED	NONE	NOT NHS	00.000		2	421	199
					00.000 US 50	BLUE STAR MEMORIAL HWY			
					00.000	EXIT #44A			
		NONE (UNDIV)			00.040		2	481	

*A,B = UNIMPROVED; C = GRADED & DRAINED; D,E = SOIL, GRAVEL, STONE; F,G = LOW TYPE BITUMINOUS
H,I = HIGH TYPE BITUMINOUS; J = CONCRETE; K = BRICK; L = BLOCK

STATE HIGHWAY ADMINISTRATION OF MARYLAND
HIGHWAY INFORMATION SERVICES DIVISION
DATA SUPPORT GROUP

PAGE: 9

STATE HIGHWAY LOCATION REFERENCE

COUNTY: QUEEN ANNES
DISTRICT: 2
DATE: 12/31/05

ROUTE NUMBER: MD 18W CONTINUED
INVENTORY DIRECTION: NORTH
ROUTE NAME: VFW AVE

STATE SYSTEM	FUNCTIONAL CLASS	MEDIAN TYPE	ACCESS CONTROL	NHS	MILEPOINT	MILEPOINT DESCRIPTION	MARKED LANES	SURFACE WIDTH/TYPE*	AADT
STATE SECONDARY	R RUR LOCAL	NONE (UNDIV)	NONE	NOT NHS	00.050 MD835H	WINCHESTER CREEK RD	2	481	199
					00.050 CO165	VFW AVE (AHEAD)			
					00.050	BEG X-REF W/ CO 165			
					00.260		2	221	
					00.260 CO165	VFW AVE (BACK)			
					00.260	END X-REF W/ CO 165			
					00.330 MD 18V	CHESTER RIVER BEACH RD			

ROUTE NUMBER: MD 18X
INVENTORY DIRECTION: NORTH
ROUTE NAME: HESS RD

STATE SYSTEM	FUNCTIONAL CLASS	MEDIAN TYPE	ACCESS CONTROL	NHS	MILEPOINT	MILEPOINT DESCRIPTION	MARKED LANES	SURFACE WIDTH/TYPE*	AADT
STATE SECONDARY	R RUR LOCAL	CURBED	NONE	NOT NHS	00.000		2	481	199
					00.000 CO517	HESS RD (BACK)			
					00.000 MD 18Y	HESS FRONTAGE RD			
					00.070 US 50	BLUE STAR MEMORIAL HWY			
					00.070	EXIT #45A			

ROUTE NUMBER: MD 18Y
INVENTORY DIRECTION: EAST
ROUTE NAME: HESS FRONTAGE RD

STATE SYSTEM	FUNCTIONAL CLASS	MEDIAN TYPE	ACCESS CONTROL	NHS	MILEPOINT	MILEPOINT DESCRIPTION	MARKED LANES	SURFACE WIDTH/TYPE*	AADT
STATE SECONDARY	R RUR LOCAL	NONE (UNDIV)	NONE	NOT NHS	00.000		2	221	199
					00.000 MD 18X	HESS RD			
					00.110 OP134	HESS FRONTAGE RD (AHEAD)			

ROUTE NUMBER: MD 18Z
INVENTORY DIRECTION: NORTH
ROUTE NAME: EVANS AVE

STATE SYSTEM	FUNCTIONAL CLASS	MEDIAN TYPE	ACCESS CONTROL	NHS	MILEPOINT	MILEPOINT DESCRIPTION	MARKED LANES	SURFACE WIDTH/TYPE*	AADT
STATE SECONDARY	R RUR LOCAL	CURBED	NONE	NOT NHS	00.000		2	481	199
					00.000 CO163	EVANS RD (BACK)			

*A,B = UNIMPROVED; C = GRADED & DRAINED; D,E = SOIL, GRAVEL, STONE; F,G = LOW TYPE BITUMINOUS
H,I = HIGH TYPE BITUMINOUS; J = CONCRETE; K = BRICK; L = BLOCK

STATE HIGHWAY ADMINISTRATION OF MARYLAND
HIGHWAY INFORMATION SERVICES DIVISION
DATA SUPPORT GROUP

STATE HIGHWAY LOCATION REFERENCE

COUNTY: QUEEN ANNE'S
DISTRICT: 2
DATE: 12/31/05

ROUTE NUMBER: MD 18Z CONTINUED
INVENTORY DIRECTION: NORTH
ROUTE NAME: EVANS AVE

STATE SYSTEM	FUNCTIONAL CLASS	MEDIAN TYPE	ACCESS CONTROL	NIIS	MILEPOINT	MILEPOINT DESCRIPTION	MARKED LANES	SURFACE WIDTH/TYPE*	AADT
STATE SECONDARY	R RUR LOCAL	CURBED	NONE	NOT NHS	00.030 US 50	BLUE STAR MEMORIAL HWY	2	48I	199
					00.030	EXIT #44B			

ROUTE NUMBER: MD 19
INVENTORY DIRECTION: EAST
ROUTE NAME: MAIN ST

STATE SYSTEM	FUNCTIONAL CLASS	MEDIAN TYPE	ACCESS CONTROL	NIIS	MILEPOINT	MILEPOINT DESCRIPTION	MARKED LANES	SURFACE WIDTH/TYPE*	AADT
STATE SECONDARY	R RUR LOCAL	NONE (UNDIV)	NONE	NOT NHS	00.000		2	24I	2,850
					00.000 CO102	BENS POINT RD (BACK)			
					00.000 MD213	CHURCH HILL RD			
					00.080	SPEED LIMIT 25 MPH			
	U				00.100		2	22I	
	RUR MAJ COLL				00.160	IN CORP LMITS CHURCH HILL			
					00.470				
					00.470 MD300A	SUDLERSVILLE RD			
					00.540		2	24I	
					00.750		2	28I	
					00.880		2	30I	
					01.050		2	36I	
NAME: WALNUT ST					01.050 MD 19A	MAIN ST			
					01.120		2	26I	
					01.240		2	22I	
	R				01.300	SPEED LIMIT 35 MPH			
	RUR MINOR COLL				01.460	OUT CORP LMITS CHURCH HILL			
					01.480	SPEED LIMIT 50 MPH			
					02.050				1,150
NAME: ROBERTS STATION RD					02.050 MD405	PRICE STATION RD			
					03.930				1,650
					03.930 US301	BLUE STAR MEMORIAL HWY			
					03.980		2	24I	
					05.050	SPEED LIMIT 30 MPH			
					05.330	R/R #MDDE 526 398 A			
					05.540	SPEED LIMIT 50 MPH			

*A,B = UNIMPROVED; C = GRADED & DRAINED; D,E = SOIL, GRAVEL, STONE; F,G = LOW TYPE BITUMINOUS
H,I = HIGH TYPE BITUMINOUS; J = CONCRETE; K = BRICK; L = BLOCK

STATE HIGHWAY ADMINISTRATION OF MARYLAND
HIGHWAY INFORMATION SERVICES DIVISION
DATA SUPPORT GROUP

STATE HIGHWAY LOCATION REFERENCE

COUNTY: QUEEN ANNES
DISTRICT: 2
DATE: 12/31/05

ROUTE NUMBER: MD 19 CONTINUED
INVENTORY DIRECTION: EAST
ROUTE NAME: ROBERTS STATION RD

STATE SYSTEM	FUNCTIONAL CLASS	MEDIAN TYPE	ACCESS CONTROL	NHS	MILEPOINT	MILEPOINT DESCRIPTION	MARKED LANES	SURFACE WIDTH/TYPE*	AADT
STATE SECONDARY	R	RUR MINOR COLL	NONE	NOT NHS	07.950	SPEED LIMIT 30 MPH	2	241	1,650
					08.130		2	221	
					08.130 CO 82	ROE INGLESIDE RD			
					08.170	STRUC #17003 BEAVERDAM DITCH			
					08.190		2	241	
					08.600 MD313	GOLDSBORO RD			
					08.600 CO 78	INGLESIDE RD (AHEAD)			

ROUTE NUMBER: MD 19A
INVENTORY DIRECTION: NORTH
ROUTE NAME: MAIN ST

STATE SYSTEM	FUNCTIONAL CLASS	MEDIAN TYPE	ACCESS CONTROL	NHS	MILEPOINT	MILEPOINT DESCRIPTION	MARKED LANES	SURFACE WIDTH/TYPE*	AADT
STATE SECONDARY	R	RUR MAJ COLL	NONE	NOT NHS	00.000		2	221	1,025
					00.000 MD213	CHURCH HILL RD			
					00.044	SPEED LIMIT 25 MPH			
	U				00.280	IN CORP LMTS CHURCH HILL			
					00.280	STRUC #17017 SOUTHEAST CREEK			
					00.380		2	281	
					00.490 MD 19	WALNUT ST			

ROUTE NUMBER: MD 213
INVENTORY DIRECTION: NORTH
ROUTE NAME: COLLEGE DR

STATE SYSTEM	FUNCTIONAL CLASS	MEDIAN TYPE	ACCESS CONTROL	NHS	MILEPOINT	MILEPOINT DESCRIPTION	MARKED LANES	SURFACE WIDTH/TYPE*	AADT
STATE SECONDARY	R	RUR MINOR COLL	NONE	NOT NHS	00.000		2	221	7,875
					00.000 MD662	WYE MILLS RD			
					00.120	SPEED LIMIT 40 MPH			
		CURBED			00.790		2	251	
		RUR MINOR ART			00.820				
NAME: CENTREVILLE RD					00.820 US 50	OCEAN GATEWAY			
		NONE (UNDIV)			00.850		2	241	
					01.030	SPEED LIMIT 55 MPH			
					03.640	STRUC #17022 MATTAMASON BRANCH			

*A,B = UNIMPROVED; C = GRADED & DRAINED; D,E = SOIL, GRAVEL, STONE; F,G = LOW TYPE BITUMINOUS
H,I = HIGH TYPE BITUMINOUS; J = CONCRETE; K = BRICK; L = BLOCK

STATE HIGHWAY ADMINISTRATION OF MARYLAND
HIGHWAY INFORMATION SERVICES DIVISION
DATA SUPPORT GROUP

STATE HIGHWAY LOCATION REFERENCE

COUNTY: QUEEN ANNE'S
DISTRICT: 2
DATE: 12/31/05

ROUTE NUMBER: MD 213 CONTINUED
INVENTORY DIRECTION: NORTH
ROUTE NAME: CENTREVILLE RD

STATE SYSTEM	FUNCTIONAL CLASS	MEDIAN TYPE	ACCESS CONTROL	NIIS	MILEPOINT	MILEPOINT DESCRIPTION	MARKED LANES	SURFACE WIDTH/TYPE*	AADT
STATE SECONDARY	R RUR MINOR ART	NONE (UNDIV)	NONE	NOT NHS	04.190		2	24I	10,475
					04.190 MD309	STARR RD			
					04.980		2	36I	
					04.980 RP301- 4	RAMP 4 FR MD 213 NB TO US 301 EB			
					05.070 RP301- 6	RAMP 6 FR US 301 EB TO MD 213 SB			
					05.100 RP301- 5	RAMP 5 FR MD 213 SB TO RAMP 4 (TO US301)			
		PAINTED			05.130		2	24I	
					05.160 RP301- 3	RAMP 3 FR US 301 EB TO MD 213 NB			
					05.210				14,975
					05.210 US301	BLUE STAR MEMORIAL HWY			
					05.210	STRUC #17050			
					05.260 RP301- 7	RAMP 7 FR RAMP 2 (FR US301) TO MD 213 SB			
					05.260 RP301- 1	RAMP 1 FR MD 213 NB TO RAMP 8 (TO US301)			
					05.350 RP301- 2	RAMP 2 FR US 301 WB TO MD 213 NB			
		NONE (UNDIV)			05.360 RP301- 8	RAMP 8 FR MD 213 SB TO US 301 WB			
					05.420				
					05.500		2	22I	
					06.320	SPEED LIMIT 40 MPH			
					06.408	SPEED LIMIT 35 MPH			
					06.430	IN CORP LMTS CENTREVILLE			
					06.670	SPEED LIMIT 30 MPH			
					06.740				7,999
					06.740 MD 18C	4H PARK RD			
					07.030		1	20I	15,975
					07.030	STRUC #17021 MILL STREAM BRANCH II			
					07.030 MD213	LIBERTY ST (SB COUPLET)			
					07.030 MD213	S COMMERCE ST			
					07.030 MD213	CENTREVILLE RD (BACK)			
					07.030 MD213	LIBERTY ST (SB COUPLET)			
					07.030	STRUC #17021 MILL STREAM BRANCH			
					07.060		1	15I	
					07.081		1	20I	
					07.081	SPEED LIMIT 30 MPH			

NAME: S COMMERCE ST

*A,B = UNIMPROVED; C = GRADED & DRAINED; D,E = SOIL, GRAVEL, STONE; F,G = LOW TYPE BITUMINOUS
H,I = HIGH TYPE BITUMINOUS; J = CONCRETE; K = BRICK; L = BLOCK

STATE HIGHWAY ADMINISTRATION OF MARYLAND
HIGHWAY INFORMATION SERVICES DIVISION
DATA SUPPORT GROUP

STATE HIGHWAY LOCATION REFERENCE

COUNTY: QUEEN ANNES
DISTRICT: 2
DATE: 12/31/05

ROUTE NUMBER: MD 213 CONTINUED
INVENTORY DIRECTION: NORTH
ROUTE NAME: S COMMERCE ST

STATE SYSTEM	FUNCTIONAL CLASS	MEDIAN TYPE	ACCESS CONTROL	NHS	MILEPOINT	MILEPOINT DESCRIPTION	MARKED LANES	SURFACE WIDTH/TYPE*	AADT
STATE SECONDARY	U RUR MINOR ART	NONE (UNDIV)	NONE	NOT NHS	07.227	SPEED LIMIT 25 MPH	1	201	15,975
					07.342		1	151	
					07.367		1	201	
					07.546		1	301	7,999
					07.546 MD304	WATER ST			
					07.642		1	241	
					07.690	SPEED LIMIT 30 MPH			
					07.843		2	241	13,175
					07.843 MD213	LIBERTY ST (SB COUPLET)			
					07.843 MD213	N COMMERCE ST			
					07.843 MD213	LIBERTY ST (SB COUPLET)			
					07.843 MD213	LIBERTY ST (AHEAD)			
					07.880	STRUC #17020 GRAVEL RUN			
					07.960		2	301	
					08.060		2	381	
					08.100		2	241	7,975
					08.100 MD305	HOPE RD			
					08.130	SPEED LIMIT 40 MPH			
					08.480	SPEED LIMIT 55 MPH			
					08.490	STRUC #17019 THREE BRIDGES BRANCH			
					08.530	OUT CORP LMTS CENTREVILLE			
					08.930 CO100	SPANIARD NECK RD			
					10.650	STRUC #17041 ISLAND CREEK			
					12.860	STRUC #17018 GRANNY FINLEY BRANCH			
					14.040 CO 77	FLAT IRON SQUARE RD			
					14.040 CO392	CLABBER HILL RD			
					14.900 CO 98	ISLAND CREEK RD			
			PARTIAL		15.760				
					15.760 MD 19A	MAIN ST			
					16.080	STRUC #17044 SOUTHEAST CREEK			
					16.310	IN CORP LMTS CHURCH HILL			
					16.670				10,175
					16.670 MD300A	SUDLERSVILLE RD			
					16.690	OUT CORP LMTS CHURCH HILL			
			NONE		17.090				

*A,B = UNIMPROVED; C = GRADED & DRAINED; D,E = SOIL, GRAVEL, STONE; F,G = LOW TYPE BITUMINOUS
H,I = HIGH TYPE BITUMINOUS; J = CONCRETE; K = BRICK; L = BLOCK

STATE HIGHWAY ADMINISTRATION OF MARYLAND
HIGHWAY INFORMATION SERVICES DIVISION
DATA SUPPORT GROUP

STATE HIGHWAY LOCATION REFERENCE

COUNTY: QUEEN ANNE'S
DISTRICT: 2
DATE: 12/31/05

ROUTE NUMBER: MD 213 CONTINUED
INVENTORY DIRECTION: NORTH
ROUTE NAME: CHURCH HILL RD

STATE SYSTEM	FUNCTIONAL CLASS	MEDIAN TYPE	ACCESS CONTROL	NHS	MILEPOINT	MILEPOINT DESCRIPTION	MARKED LANES	SURFACE WIDTH/TYPE*	AADT
STATE SECONDARY	R	RUR MINOR ART	NONE	NOT NHS	17.090 MD 19	MAIN ST	2	241	10,175
					17.560	STRUC #17016 BROWNS BRANCH			
					18.170				10,875
					18.170 CO 20	JOHN POWELL RD			
					20.750	SPEED LIMIT 50 MPH			
					21.300				14,875
					21.300 MD544	MCGINNIS RD			
					21.950 CO749	ROUND TOP RD			
					22.280	SPEED LIMIT 40 MPH			
		URB OPA			22.330				
					22.330 CO376	DUKE OF KENT ST			
					22.570	SPEED LIMIT 30 MPH			
		RUR MINOR ART			22.760		2	24J	
					22.900	STRUC #14027 CHESTER RIVER			
					22.900	KENT CO/L			

ROUTE NUMBER: MD 213 COUPLET
INVENTORY DIRECTION: SOUTH
ROUTE NAME: LIBERTY ST (SB COUPLET)

STATE SYSTEM	FUNCTIONAL CLASS	MEDIAN TYPE	ACCESS CONTROL	NHS	MILEPOINT	MILEPOINT DESCRIPTION	MARKED LANES	SURFACE WIDTH/TYPE*	AADT
STATE SECONDARY	U	RUR MINOR ART	NONE	NOT NHS	15.043		2	30I	7,999
					15.043 MD213	LIBERTY ST (BACK)			
					15.043 MD213	N COMMERCE ST			
					15.086		2	20I	
					15.260		1	15I	
					15.289		1	30I	
					15.355		1	20I	
					15.355 MD304	WATER ST			
					15.382	SPEED LIMIT 25 MPH			
					15.452	SPEED LIMIT 30 MPH			
					15.591		1	30I	
					15.740		1	15I	
					15.823 MD213	CENTREVILLE RD			
					15.823 MD213	S COMMERCE ST			

*A,B = UNIMPROVED; C = GRADED & DRAINED; D,E = SOIL, GRAVEL, STONE; F,G = LOW TYPE BITUMINOUS
H,I = HIGH TYPE BITUMINOUS; J = CONCRETE; K = BRICK; L = BLOCK

STATE HIGHWAY ADMINISTRATION OF MARYLAND
HIGHWAY INFORMATION SERVICES DIVISION
DATA SUPPORT GROUP

STATE HIGHWAY LOCATION REFERENCE

COUNTY: QUEEN ANNES
DISTRICT: 2
DATE: 12/31/05

ROUTE NUMBER: MD 290
INVENTORY DIRECTION: NORTH
ROUTE NAME: DUDLEY CORNER RD

STATE SYSTEM	FUNCTIONAL CLASS	MEDIAN TYPE	ACCESS CONTROL	NHS	MILEPOINT	MILEPOINT DESCRIPTION	MARKED LANES	SURFACE WIDTH/TYPE*	AADT
STATE SECONDARY	R RUR MINOR COLL	NONE (UNDIV)	NONE	NOT NHS	00.000		2	24I	2,275
					00.000 CO 72	BENTON CORNER RD (BACK)			
					00.000 MD300	SUDLERSVILLE RD			
					00.100	SPEED LIMIT 50 MPH			
					01.000	STRUC #17023 RED LION BRANCH			
					01.140 RP301- 4	RAMP 4 FR MD 290 NB TO US 301 EB			
					01.210				2,675
					01.210 US301	BLUE STAR MEMORIAL HWY			
					01.210	STRUC #17011			
					01.260 RP301- 8	RAMP 8 FR MD 290 SB TO US 301 WB			
					02.410				3,375
					02.410 CO 23	PONDTOWN RD			
					03.690				2,275
					03.690 MD544	MCGINNIS RD			
					03.790	SPEED LIMIT 40 MPH			
					04.250	SPEED LIMIT 30 MPH			
					04.760		2	28I	
					04.800	STRUC #14013 CHESTER RIVER			
					04.800	KENT CO/L			

ROUTE NUMBER: MD 300
INVENTORY DIRECTION: EAST
ROUTE NAME: SUDLERSVILLE RD

STATE SYSTEM	FUNCTIONAL CLASS	MEDIAN TYPE	ACCESS CONTROL	NHS	MILEPOINT	MILEPOINT DESCRIPTION	MARKED LANES	SURFACE WIDTH/TYPE*	AADT
STATE SECONDARY	R RUR MINOR ART	NONE (UNDIV)	NONE	NHS	00.000		2	22I	2,875
					00.000 US301	BLUE STAR MEMORIAL HWY			
					00.090	SPEED LIMIT 30 MPH			
					01.510	STRUC #17024 RED LION BRANCH			
					01.600				3,875
					01.600 MD290	DUDLEY CORNER RD			
					01.710		2	24I	
					02.810	SPEED LIMIT 40 MPH			
					03.100	SPEED LIMIT 25 MPH			

*A,B = UNIMPROVED; C = GRADED & DRAINED; D,E = SOIL, GRAVEL, STONE; F,G = LOW TYPE BITUMINOUS
H,I = HIGH TYPE BITUMINOUS; J = CONCRETE; K = BRICK; L = BLOCK

STATE HIGHWAY ADMINISTRATION OF MARYLAND
HIGHWAY INFORMATION SERVICES DIVISION
DATA SUPPORT GROUP

STATE HIGHWAY LOCATION REFERENCE

COUNTY: QUEEN ANNE'S
DISTRICT: 2
DATE: 12/31/05

ROUTE NUMBER: MD 300 CONTINUED
INVENTORY DIRECTION: EAST
ROUTE NAME: W MAIN ST

STATE SYSTEM	FUNCTIONAL CLASS	MEDIAN TYPE	ACCESS CONTROL	NHS	MILEPOINT	MILEPOINT DESCRIPTION	MARKED LANES	SURFACE WIDTH/TYPE*	AADT
STATE SECONDARY	U RUR MINOR ART	NONE (UNDIV)	NONE	NHS	03.290		2	221	3,875
					03.290	IN CORP LMTS SUDLERSVILLE			
					03.360		2	351	
					03.360 MD837	CHURCH CIR			
					03.420				2,675
					03.420 MD313	N CHURCH ST			
					03.450		2	301	
					03.470		2	361	
					03.570		2	241	
					03.570	R/R #MDDE 526 411 L			
					03.750	SPEED LIMIT 40 MPH			
					03.880	OUT CORP LMTS SUDLERSVILLE			
					03.900		2	221	
					04.000	SPEED LIMIT 50 MPH			
					04.820		2	241	
					04.820	STRUC #17025 UNICORN BRANCH			
					07.270				2,575
					07.270 CO 59	PETERS CORNER RD			
					07.280 CO 48	PETERS CORNER RD			
					07.880	STRUC #17026 ANDOVER BRANCH			
					07.910		2	231	
					08.190	STRUC #17027 ANDOVER BRANCH			
					09.630	DELAWARE ST/L			

ROUTE NUMBER: MD 300A
INVENTORY DIRECTION: EAST
ROUTE NAME: SUDLERSVILLE RD

STATE SYSTEM	FUNCTIONAL CLASS	MEDIAN TYPE	ACCESS CONTROL	NHS	MILEPOINT	MILEPOINT DESCRIPTION	MARKED LANES	SURFACE WIDTH/TYPE*	AADT
STATE SECONDARY	U RUR MINOR ART	NONE (UNDIV)	NONE	NOT NHS	00.000		2	251	975
					00.000 MD213	CHURCH HILL RD			
					00.020		2	241	
					00.042	SPEED LIMIT 25 MPH			
					00.160		2	221	

*A,B = UNIMPROVED; C = GRADED & DRAINED; D,E = SOIL, GRAVEL, STONE; F,G = LOW TYPE BITUMINOUS
H,I = HIGH TYPE BITUMINOUS; J = CONCRETE; K = BRICK; L = BLOCK

STATE HIGHWAY ADMINISTRATION OF MARYLAND
HIGHWAY INFORMATION SERVICES DIVISION
DATA SUPPORT GROUP

STATE HIGHWAY LOCATION REFERENCE

COUNTY: QUEEN ANNES
DISTRICT: 2
DATE: 12/31/05

ROUTE NUMBER: MD 300A CONTINUED
INVENTORY DIRECTION: EAST
ROUTE NAME: SUDLERSVILLE RD

STATE SYSTEM	FUNCTIONAL CLASS	MEDIAN TYPE	ACCESS CONTROL	NHS	MILEPOINT	MILEPOINT DESCRIPTION	MARKED LANES	SURFACE WIDTH/TYPE*	AADT
STATE SECONDARY	U RUR MINOR ART R	NONE (UNDIV)	NONE	NOT NHS	00.160 MD 19	MAIN ST	2	221	975
					00.370	OUT CORP LMTS CHURCH HILL			
					00.388	SPEED LIMIT 35 MPH			
					00.671	SPEED LIMIT 50 MPH			
					02.190		2	241	
					02.770				2,075
					02.770 CO 20	JOHN POWELL RD			
					03.790		2	221	
					03.920 US301	BLUE STAR MEMORIAL HWY			

ROUTE NUMBER: MD 302
INVENTORY DIRECTION: EAST
ROUTE NAME: BARCLAY RD

STATE SYSTEM	FUNCTIONAL CLASS	MEDIAN TYPE	ACCESS CONTROL	NHS	MILEPOINT	MILEPOINT DESCRIPTION	MARKED LANES	SURFACE WIDTH/TYPE*	AADT
STATE SECONDARY	R RUR MAJ COLL	NONE (UNDIV)	NONE	NOT NHS	00.000		2	221	3,525
					00.000 CO 76	HALL RD (BACK)			
					00.000 US301	BLUE STAR MEMORIAL HWY			
					00.090	SPEED LIMIT 50 MPH			
					01.960				3,625
					01.960 CO 72	BENTON CORNER RD			
					03.320	SPEED LIMIT 30 MPH			
					03.350	STRUC #17028 RED LION BRANCH			
NAME: CHURCH ST	U				03.440	IN CORP LMTS BARCLAY			
					03.450	R/R #MDDE 526 401 F			
					03.480		2	341	3,825
					03.480 MD313	GOLDSBORO RD			
	R				03.680		2	221	
NAME: BARCLAY RD					03.680	OUT CORP LMTS BARCLAY			
					03.710	SPEED LIMIT 40 MPH			
					03.850	SPEED LIMIT 50 MPH			
					07.650	CAROLINE CO/L			

*A,B = UNIMPROVED; C = GRADED & DRAINED; D,E = SOIL, GRAVEL, STONE; F,G = LOW TYPE BITUMINOUS
H,I = HIGH TYPE BITUMINOUS; J = CONCRETE; K = BRICK; L = BLOCK

STATE HIGHWAY ADMINISTRATION OF MARYLAND
HIGHWAY INFORMATION SERVICES DIVISION
DATA SUPPORT GROUP

STATE HIGHWAY LOCATION REFERENCE

COUNTY: QUEEN ANNE'S
DISTRICT: 2
DATE: 12/31/05

ROUTE NUMBER: MD 303
INVENTORY DIRECTION: NORTH
ROUTE NAME: MAIN ST

STATE SYSTEM	FUNCTIONAL CLASS	MEDIAN TYPE	ACCESS CONTROL	NHS	MILEPOINT	MILEPOINT DESCRIPTION	MARKED LANES	SURFACE WIDTH/TYPER*	AADT
STATE SECONDARY	U RUR MINOR COLL	NONE (UNDIV)	NONE	NOT NHS	00.000		2	201	1,050
					00.000	TALBOT CO/L			
					00.010	SPEED LIMIT 25 MPH			
	R				00.200	OUT CORP LMETS QUEEN ANNE			
	RUR LOCAL				00.250		2	141	
					00.250 MD309	STARR RD			
					00.420 MD404	QUEEN ANNES HWY			

ROUTE NUMBER: MD 304
INVENTORY DIRECTION: EAST
ROUTE NAME: CORSICA NECK RD

STATE SYSTEM	FUNCTIONAL CLASS	MEDIAN TYPE	ACCESS CONTROL	NHS	MILEPOINT	MILEPOINT DESCRIPTION	MARKED LANES	SURFACE WIDTH/TYPER*	AADT
STATE SECONDARY	R RUR MINOR COLL	NONE (UNDIV)	NONE	NOT NHS	00.000		2	221	750
					00.000 CO142	SPIDER WEB RD			
					00.120	SPEED LIMIT 40 MPH			
					00.740				1,750
					00.740 CO140	N HIBERNIA RD			
					02.370	SPEED LIMIT 30 MPH			
MUNICIPAL	U				02.400		2	261	
NAME: BRIDGE ST					02.400	IN CORP LMETS CENTREVILLE			
					02.400	BEGIN MUNICIPAL MAINTENANCE			
					02.400	STRUC #17029 CORSICA CREEK			
					02.440				
NAME: CHESTERFIELD AVE					02.440 MU155	FRONT ST			
					02.530		2	241	
					02.580				3,250
					02.580 MU 75	WATSON RD			
					02.590				
					02.780				
					02.790	SPEED LIMIT 25 MPH			
					02.810				
					02.820				
					02.900		2	231	

*A,B = UNIMPROVED; C = GRADED & DRAINED; D,E = SOIL, GRAVEL, STONE; F,G = LOW TYPE BITUMINOUS
H,I = HIGH TYPE BITUMINOUS; J = CONCRETE; K = BRICK; L = BLOCK

STATE HIGHWAY ADMINISTRATION OF MARYLAND
 HIGHWAY INFORMATION SERVICES DIVISION
 DATA SUPPORT GROUP

STATE HIGHWAY LOCATION REFERENCE

COUNTY: QUEEN ANNE'S
 DISTRICT: 2
 DATE: 12/31/05

ROUTE NUMBER: MD 304 CONTINUED
 INVENTORY DIRECTION: EAST
 ROUTE NAME: CHESTERFIELD AVE

STATE SYSTEM	FUNCTIONAL CLASS	MEDIAN TYPE	ACCESS CONTROL	NIIS	MILEPOINT	MILEPOINT DESCRIPTION	MARKED LANES	SURFACE WIDTH/TYPE*	AADT
MUNICIPAL	U	RUR MINOR COLL	NONE	NOT NIIS	02.920		2	23I	3,250
					02.990		2	24I	
					03.020		2	30I	
					03.090		2	32I	
					03.130		1	26I	
					03.190				
		RUR MAJ COLL			03.210				
					03.210	MD213 LIBERTY ST (SB COUPLET)			
					03.260				
					03.280		2	27I	4,650
					03.280	MD213 S COMMERCE ST			
					03.350		2	35I	
					03.460		2	28I	
					03.460	R/R #MDDE 526 378 N			
					03.880		2	37I	
					03.900				
					03.920		2	28I	
					03.980		2	24I	
					03.980	END MUNICIPAL MAINTENANCE			
					03.980	SIGN: BEGIN STATE MAINTENANCE			
					03.980	OUT CORP LMTS CENTREVILLE			
					04.000	SPEED LIMIT 30 MPH			
					04.490	CO134 ROLLING BRIDGE RD			
					04.570	SPEED LIMIT 50 MPH			
					05.790				3,850
					05.790	US301 BLUE STAR MEMORIAL HWY			
					09.592	SPEED LIMIT 40 MPH			
					09.770	SPEED LIMIT 30 MPH			
					09.990				3,775
					09.990	MD481 DAMSONTOWN RD			
					10.070	SPEED LIMIT 40 MPH			
					10.212	SPEED LIMIT 50 MPH			
					11.250	STRUC #17042 GERMAN BRANCH			
					11.290	CO 93 MASON BRANCH RD			
					13.850				2,850

*A,B = UNIMPROVED; C = GRADED & DRAINED; D,E = SOIL, GRAVEL, STONE; F,G = LOW TYPE BITUMINOUS
 H,I = HIGH TYPE BITUMINOUS; J = CONCRETE; K = BRICK; L = BLOCK

STATE HIGHWAY ADMINISTRATION OF MARYLAND
HIGHWAY INFORMATION SERVICES DIVISION
DATA SUPPORT GROUP

STATE HIGHWAY LOCATION REFERENCE

COUNTY: QUEEN ANNE'S
DISTRICT: 2
DATE: 12/31/05

ROUTE NUMBER: MD 304 CONTINUED
INVENTORY DIRECTION: EAST
ROUTE NAME: RUTHSBURG RD

STATE SYSTEM	FUNCTIONAL CLASS	MEDIAN TYPE	ACCESS CONTROL	NHS	MILEPOINT	MILEPOINT DESCRIPTION	MARKED LANES	SURFACE WIDTH/TYPE*	AADT
STATE SECONDARY	R RUR MAJ COLL	NONE (UNDIV)	NONE	NOT NHS	13.850 MD405	PRICE STATION RD	2	241	2,850
					14.500	SPEED LIMIT 40 MPH			
					14.750	STRUC #5018 MASON BRANCH			
					14.750	CAROLINE CO/L			

ROUTE NUMBER: MD 305
INVENTORY DIRECTION: EAST
ROUTE NAME: HOPE RD

STATE SYSTEM	FUNCTIONAL CLASS	MEDIAN TYPE	ACCESS CONTROL	NHS	MILEPOINT	MILEPOINT DESCRIPTION	MARKED LANES	SURFACE WIDTH/TYPE*	AADT
STATE SECONDARY	U RUR MINOR COLL	CURBED	NONE	NOT NHS	00.000		2	361	1,750
		NONE (UNDIV)			00.000 MD213	LIBERTY ST	2	411	
					00.100	SPEED LIMIT 30 MPH			
	R				00.400		2	241	
					00.400	OUT CORP LMTS CENTREVILLE			
					00.430	SPEED LIMIT 40 MPH			
					00.620		2	221	
					00.620	SPEED LIMIT 50 MPH			
					02.890				1,250
					02.920 US301	BLUE STAR MEMORIAL HWY			
					02.940		2	241	
					03.100		2	221	
					03.100	R/R #MDDE 526 383 K			
					05.070	SIGN: BEGIN STATE MAINTENANCE			
					05.080 CO396	HOPE RD (AHEAD)			

ROUTE NUMBER: MD 309
INVENTORY DIRECTION: NORTH
ROUTE NAME: CORDOVA RD

STATE SYSTEM	FUNCTIONAL CLASS	MEDIAN TYPE	ACCESS CONTROL	NHS	MILEPOINT	MILEPOINT DESCRIPTION	MARKED LANES	SURFACE WIDTH/TYPE*	AADT
STATE SECONDARY	R RUR MAJ COLL	NONE (UNDIV)	NONE	NOT NHS	00.000		2	241	4,650
					00.000	TALBOT CO/L			
					00.230		2	221	

*A,B = UNIMPROVED; C = GRADED & DRAINED; D,E = SOIL, GRAVEL, STONE; F,G = LOW TYPE BITUMINOUS
H,I = HIGH TYPE BITUMINOUS; J = CONCRETE; K = BRICK; L = BLOCK

STATE HIGHWAY ADMINISTRATION OF MARYLAND
HIGHWAY INFORMATION SERVICES DIVISION
DATA SUPPORT GROUP

PAGE: 21

STATE HIGHWAY LOCATION REFERENCE

COUNTY: QUEEN ANNES
DISTRICT: 2
DATE: 12/31/05

ROUTE NUMBER: MD 309 CONTINUED
INVENTORY DIRECTION: NORTH
ROUTE NAME: STARR RD

STATE SYSTEM	FUNCTIONAL CLASS	MEDIAN TYPE	ACCESS CONTROL	NHS	MILEPOINT	MILEPOINT DESCRIPTION	MARKED LANES	SURFACE WIDTH/TYPE*	AADT
STATE SECONDARY	R RUR MAJ COLL	NONE (UNDIV)	NONE	NOT NHS	00.230 MD303	MAIN ST	2	22I	4,650
					00.255	SPEED LIMIT 25 MPH			
					00.350		2	24I	3,468
					00.350 MD404	QUEEN ANNES HWY			
					00.590	SPEED LIMIT 50 MPH			
					00.850	ATR STATION #0008 (CABINET SB/L)			
					02.410				2,125
					02.410 MD481	DAMSONTOWN RD			
					05.030	SPEED LIMIT 40 MPH			
					05.430	SPEED LIMIT 50 MPH			
					09.110 MD213	CENTREVILLE RD			

ROUTE NUMBER: MD 313
INVENTORY DIRECTION: NORTH
ROUTE NAME: GOLDSBORO RD

STATE SYSTEM	FUNCTIONAL CLASS	MEDIAN TYPE	ACCESS CONTROL	NHS	MILEPOINT	MILEPOINT DESCRIPTION	MARKED LANES	SURFACE WIDTH/TYPE*	AADT
STATE SECONDARY	R RUR MAJ COLL	NONE (UNDIV)	NONE	NOT NHS	00.000		2	22I	3,150
					00.000	CAROLINE CO/L			
					00.000	STRUC #5003 LONG MARSH DITCH			
					00.120	SPEED LIMIT 50 MPH			
					01.930				2,050
					01.930 MD 19	ROBERTS STATION RD			
					01.930 CO 78	INGLESIDE RD			
					03.550				2,350
					03.550 CO 68	MERRICK CORNER RD			
					05.210	SPEED LIMIT 40 MPH			
					05.330	SPEED LIMIT 30 MPH			
	U				05.350	IN CORP LMTS BARCLAY			
					05.660				2,650
					05.660 MD302	CHURCH ST			
					05.700	R/R #MDDE 526 402 M			
	R				05.830	OUT CORP LMTS BARCLAY			
					05.850	SPEED LIMIT 40 MPH			
					05.994	SPEED LIMIT 50 MPH			

*A,B = UNIMPROVED; C = GRADED & DRAINED; D,E = SOIL, GRAVEL, STONE; F,G = LOW TYPE BITUMINOUS
H,I = HIGH TYPE BITUMINOUS; J = CONCRETE; K = BRICK; L = BLOCK

PAGE: 21

STATE HIGHWAY ADMINISTRATION OF MARYLAND
HIGHWAY INFORMATION SERVICES DIVISION
DATA SUPPORT GROUP

STATE HIGHWAY LOCATION REFERENCE

COUNTY: QUEEN ANNES
DISTRICT: 2
DATE: 12/31/05

ROUTE NUMBER: MD 313 CONTINUED
INVENTORY DIRECTION: NORTH
ROUTE NAME: GOLDSBORO RD

STATE SYSTEM	FUNCTIONAL CLASS	MEDIAN TYPE	ACCESS CONTROL	NHS	MILEPOINT	MILEPOINT DESCRIPTION	MARKED LANES	SURFACE WIDTH/TYPE*	AADT
STATE SECONDARY	R RUR MAJ COLL	NONE (UNDIV)	NONE	NOT NHS	07.900	SPEED LIMIT 40 MPH	2	221	2,650
					08.070		2	231	
					08.090	SPEED LIMIT 25 MPH			
NAME: S CHURCH ST	U				08.110	IN CORP LMTS SUDLERSVILLE			
					08.190		2	221	
					08.330		2	401	
					08.430		2	371	
					08.480		2	341	
					08.690				2,750
NAME: N CHURCH ST					08.690 MD300	E MAIN ST			
					08.760 MD837	CHURCH CIR			
					08.870		2	401	
NAME: MILLINGTON RD	R				08.890		2	221	
					09.080	OUT CORP LMTS SUDLERSVILLE			
					09.080	SPEED LIMIT 40 MPH			
					09.290	SPEED LIMIT 50 MPH			
					11.530 CO 49	HACKETT CORNER RD			
					12.510				2,950
					12.510 MD544	MCGINNIS RD			
					13.430	STRUC #17031 UNICORN BRANCH			
					14.350	SPEED LIMIT 40 MPH			
NAME: SASSAFRAS ST	U				14.490	IN CORP LMTS MILLINGTON			
					14.510		2	241	
					14.540	SPEED LIMIT 25 MPH			
					14.780	STRUC #17030 CHESTER RIVER			
					14.780	KENT CO/L			

ROUTE NUMBER: MD 404
INVENTORY DIRECTION: EAST
ROUTE NAME: QUEEN ANNES HWY

STATE SYSTEM	FUNCTIONAL CLASS	MEDIAN TYPE	ACCESS CONTROL	NHS	MILEPOINT	MILEPOINT DESCRIPTION	MARKED LANES	SURFACE WIDTH/TYPE*	AADT
STATE PRIMARY	R RUR OPA	NONE (UNDIV)	NONE	NIIS	00.000		2	241	13,375
					00.000	TALBOT CO/L			
					00.130	STRUC #17032 NORWICH CREEK			

*A,B = UNIMPROVED; C = GRADED & DRAINED; D,E = SOIL, GRAVEL, STONE; F,G = LOW TYPE BITUMINOUS
H,I = HIGH TYPE BITUMINOUS; J = CONCRETE; K = BRICK; L = BLOCK

STATE HIGHWAY ADMINISTRATION OF MARYLAND
HIGHWAY INFORMATION SERVICES DIVISION
DATA SUPPORT GROUP

STATE HIGHWAY LOCATION REFERENCE

COUNTY: QUEEN ANNE'S
DISTRICT: 2
DATE: 12/31/05

ROUTE NUMBER: MD 404 CONTINUED
INVENTORY DIRECTION: EAST
ROUTE NAME: QUEEN ANNES HWY

STATE SYSTEM	FUNCTIONAL CLASS	MEDIAN TYPE	ACCESS CONTROL	NHS	MILEPOINT	MILEPOINT DESCRIPTION	MARKED LANES	SURFACE WIDTH/TYPE*	AADT
STATE PRIMARY	R RUR OPA	NONE (UNDIV)	NONE	NHS	00.200	MILE MARKER 6.0	2	241	13,375
					00.700	MILE MARKER 6.5			
					00.897				
					00.980				18,299
					00.980 MD309	STARR RD			
					01.190 MD303	MAIN ST			
					01.200	MILE MARKER 7.0			
					01.280	SPEED LIMIT 55 MPH			
					01.300	R/R #MDDE 502 440 D			
					01.430	ATR STATION #0036 (CABINET EB/L)			
					01.470	STRUC #5015 TUCKAHOE CREEK			
					01.470	CAROLINE CO/L			

ROUTE NUMBER: MD 405
INVENTORY DIRECTION: NORTH
ROUTE NAME: PRICE STATION RD

STATE SYSTEM	FUNCTIONAL CLASS	MEDIAN TYPE	ACCESS CONTROL	NHS	MILEPOINT	MILEPOINT DESCRIPTION	MARKED LANES	SURFACE WIDTH/TYPE*	AADT
STATE SECONDARY	R RUR MINOR COLL	NONE (UNDIV)	NONE	NOT NHS	00.000		2	221	950
					00.000 MD304	RUTHSBURG RD			
					02.760				1,050
					02.760 CO 82	ROE INGLESIDE RD			
					02.760 CO396	HOPE RD			
					05.720	SPEED LIMIT 30 MPH			
					05.940		2	241	
	RUR MAJ COLL				05.940	R/R #MDDE 526 394 X			
					05.980				1,850
					05.980 US301	BLUE STAR MEMORIAL HWY			
					06.080		2	221	
					06.320	SPEED LIMIT 50 MPH			
					07.270 CO 77	FLAT IRON SQUARE RD			
					08.490	STRUC #17033 SOUTHEAST CREEK			
					08.590 MD 19	ROBERTS STATION RD			

*A,B = UNIMPROVED; C = GRADED & DRAINED; D,E = SOIL, GRAVEL, STONE; F,G = LOW TYPE BITUMINOUS
H,I = HIGH TYPE BITUMINOUS; J = CONCRETE; K = BRICK; L = BLOCK

STATE HIGHWAY ADMINISTRATION OF MARYLAND
HIGHWAY INFORMATION SERVICES DIVISION
DATA SUPPORT GROUP

STATE HIGHWAY LOCATION REFERENCE

COUNTY: QUEEN ANNE'S
DISTRICT: 2
DATE: 12/31/05

ROUTE NUMBER: MD 456
INVENTORY DIRECTION: NORTH
ROUTE NAME: DEL RHODES AVE

STATE SYSTEM	FUNCTIONAL CLASS	MEDIAN TYPE	ACCESS CONTROL	MIS	MILEPOINT	MILEPOINT DESCRIPTION	MARKED LANES	SURFACE WIDTH/TYPE*	AADT
STATE SECONDARY	R RUR MINOR COLL	CURBED	NONE	NOT NHS	00.000		2	421	725
		NONE (UNDIV)			00.000 US 50	OCEAN GATEWAY			
					00.040		2	221	
					00.040 US 50QB	NO NAME			
					00.150	SPEED LIMIT 30 MPH			
	U				00.470	STRUC #17035 WYE RIVER			
					00.470	IN CORP LMTS QUEENSTOWN			
					00.560 MD656	FRIELS RD			
					00.680	SPEED LIMIT 25 MPH			
					00.860		2	301	
					00.880 US301	BLUE STAR MEMORIAL HWY			

ROUTE NUMBER: MD 456A
INVENTORY DIRECTION: NORTH
ROUTE NAME: DEL RHODES AVE

STATE SYSTEM	FUNCTIONAL CLASS	MEDIAN TYPE	ACCESS CONTROL	NHS	MILEPOINT	MILEPOINT DESCRIPTION	MARKED LANES	SURFACE WIDTH/TYPE*	AADT
STATE SECONDARY	U RUR MINOR COLL	NONE (UNDIV)	NONE	NOT NHS	00.000		2	221	975
					00.000 US301	BLUE STAR MEMORIAL HWY			
					00.140		2	241	
					00.280		2	281	
					00.320 MD 18C	MAIN ST			

ROUTE NUMBER: MD 481
INVENTORY DIRECTION: NORTH
ROUTE NAME: DAMSONTOWN RD

STATE SYSTEM	FUNCTIONAL CLASS	MEDIAN TYPE	ACCESS CONTROL	NHS	MILEPOINT	MILEPOINT DESCRIPTION	MARKED LANES	SURFACE WIDTH/TYPE*	AADT
STATE SECONDARY	R RUR MINOR COLL	NONE (UNDIV)	NONE	NOT NHS	00.000		2	201	850
					00.000 MD309	STARR RD			
					00.080	SPEED LIMIT 50 MPH			
					02.590	STRUC #17036 BLOCKSTON BRANCH			
					03.050 CO126	CROUSE MILL RD			
					05.020	SPEED LIMIT 25 MPH			
					05.130 MD304	RUTHSBURG RD			

*A,B = UNIMPROVED; C = GRADED & DRAINED; D,E = SOIL, GRAVEL, STONE; F,G = LOW TYPE BITUMINOUS
H,I = HIGH TYPE BITUMINOUS; J = CONCRETE; K = BRICK; L = BLOCK

STATE HIGHWAY ADMINISTRATION OF MARYLAND
HIGHWAY INFORMATION SERVICES DIVISION
DATA SUPPORT GROUP

STATE HIGHWAY LOCATION REFERENCE

COUNTY: QUEEN ANNE'S
DISTRICT: 2
DATE: 12/31/05

ROUTE NUMBER: MD 481 CONTINUED

INVENTORY DIRECTION: NORTH

ROUTE NAME: DAMSONTOWN RD

STATE SYSTEM	FUNCTIONAL CLASS	MEDIAN TYPE	ACCESS CONTROL	NHS	MILEPOINT	MILEPOINT DESCRIPTION	MARKED LANES	SURFACE WIDTH/TYPE*	AADT
STATE SECONDARY	R RUR MINOR COLL	NONE (UNDIV)	NONE	NOT NHS	05.130 CO399	DEAN RD (AHEAD)	2	201	850

ROUTE NUMBER: MD 544

INVENTORY DIRECTION: EAST

ROUTE NAME: MCGINNIS RD

STATE SYSTEM	FUNCTIONAL CLASS	MEDIAN TYPE	ACCESS CONTROL	NHS	MILEPOINT	MILEPOINT DESCRIPTION	MARKED LANES	SURFACE WIDTH/TYPE*	AADT
STATE SECONDARY	R RUR MAJ COLL	NONE (UNDIV)	NONE	NOT NHS	00.000		2	241	2,775
					00.000 MD213	CIURCII HILL RD			
					00.220	SPEED LIMIT 55 MPH			
					02.960	STRUC #X17029 FOREMAN BRANCII			
					05.930	STRUC #17045 PEARL CREEK			
					06.990				1,975
					06.990 MD290	DUDLEY CORNER RD			
					07.550	STRUC #17038 RED LION BRANCH			
					09.290 US301	BLUE STAR MEMORIAL HWY			
					09.480 MD313	MILLINGTON RD			

ROUTE NUMBER: MD 552

INVENTORY DIRECTION: NORTH

ROUTE NAME: DOMINION RD

STATE SYSTEM	FUNCTIONAL CLASS	MEDIAN TYPE	ACCESS CONTROL	NHS	MILEPOINT	MILEPOINT DESCRIPTION	MARKED LANES	SURFACE WIDTH/TYPE*	AADT
STATE SECONDARY	R RUR LOCAL	NONE (UNDIV)	NONE	NOT NHS	00.000		2	201	5,375
					00.000 CO199	LITTLE CREEK RD (BACK)			
					00.000	SIGN: BEGIN STATE MAINTENANCE			
					00.040		2	241	
	RUR MINOR COLL				00.060	SPEED LIMIT 40 MPH			
					00.340				
					00.340 CO195	PARSON ISLAND RD			
					00.550	SPEED LIMIT 50 MPH			
					01.354	SPEED LIMIT 40 MPH			
	URB COLL				02.110				
		CURBED			02.110 MD 18B	MAIN ST			
					02.180		2	481	

*A,B = UNIMPROVED; C = GRADED & DRAINED; D,E = SOIL, GRAVEL, STONE; F,G = LOW TYPE BITUMINOUS
H,I = HIGH TYPE BITUMINOUS; J = CONCRETE; K = BRICK; L = BLOCK

STATE HIGHWAY LOCATION REFERENCE

COUNTY: QUEEN ANNE'S
DISTRICT: 2
DATE: 12/31/05

ROUTE NUMBER: MD 552 CONTINUED
INVENTORY DIRECTION: NORTH
ROUTE NAME: DOMINION RD

STATE SYSTEM	FUNCTIONAL CLASS	MEDIAN TYPE	ACCESS CONTROL	NHS	MILEPOINT	MILEPOINT DESCRIPTION	MARKED LANES	SURFACE WIDTH/TYPE*	AADT
STATE SECONDARY	R URB COLL	CURBED	NONE	NOT NHS	02.200 US 50	BLUE STAR MEMORIAL HWY	2	481	5,375
					02.200	EXIT #39B			

ROUTE NUMBER: MD 552A
INVENTORY DIRECTION: NORTH
ROUTE NAME: CHESTER STATION RD

STATE SYSTEM	FUNCTIONAL CLASS	MEDIAN TYPE	ACCESS CONTROL	NHS	MILEPOINT	MILEPOINT DESCRIPTION	MARKED LANES	SURFACE WIDTH/TYPE*	AADT
STATE SECONDARY	R RUR LOCAL	CURBED	NONE	NOT NHS	00.000	BLUE STAR MEMORIAL HWY	2	481	199
					00.000 US 50	EXIT #39B			
		NONE (UNDIV)			00.000				
					00.020		2	241	
					00.080 MD 18T	PINEY CREEK RD			

ROUTE NUMBER: MD 656
INVENTORY DIRECTION: EAST
ROUTE NAME: FRIELS RD

STATE SYSTEM	FUNCTIONAL CLASS	MEDIAN TYPE	ACCESS CONTROL	NHS	MILEPOINT	MILEPOINT DESCRIPTION	MARKED LANES	SURFACE WIDTH/TYPE*	AADT
STATE SECONDARY	U RUR LOCAL	NONE (UNDIV)	NONE	NOT NHS	00.000		2	221	299
					00.000 MD 18S	MAIN ST			
	R				00.100	SPEED LIMIT 50 MPH			
					00.120	OUT CORP LMNTS QUEENSTOWN			
	U				00.130		2	241	
					00.590	IN CORP LMNTS QUEENSTOWN			
					00.700 MD456	DEL RHODES AVE			

ROUTE NUMBER: MD 662
INVENTORY DIRECTION: NORTH
ROUTE NAME: OLD WYE MILLS RD

STATE SYSTEM	FUNCTIONAL CLASS	MEDIAN TYPE	ACCESS CONTROL	NHS	MILEPOINT	MILEPOINT DESCRIPTION	MARKED LANES	SURFACE WIDTH/TYPE*	AADT
STATE SECONDARY	R RUR MINOR COLL	NONE (UNDIV)	NONE	NOT NHS	00.000		2	221	1,025
					00.000	TALBOT CO/L			
					00.060	STRUC #17039 WYE EAST RIVER			

*A,B = UNIMPROVED; C = GRADED & DRAINED; D,E = SOIL, GRAVEL, STONE; F,G = LOW TYPE BITUMINOUS
H,I = HIGH TYPE BITUMINOUS; J = CONCRETE; K = BRICK; L = BLOCK

STATE HIGHWAY ADMINISTRATION OF MARYLAND
HIGHWAY INFORMATION SERVICES DIVISION
DATA SUPPORT GROUP

PAGE: 27

STATE HIGHWAY LOCATION REFERENCE

COUNTY: QUEEN ANNES
DISTRICT: 2
DATE: 12/31/05

ROUTE NUMBER: MD 662 CONTINUED
INVENTORY DIRECTION: NORTH
ROUTE NAME: WYE MILLS RD

STATE SYSTEM	FUNCTIONAL CLASS	MEDIAN TYPE	ACCESS CONTROL	NIIS	MILEPOINT	MILEPOINT DESCRIPTION	MARKED LANES	SURFACE WIDTH/TYPE*	AADT
STATE SECONDARY	R RUR LOCAL	NONE (UNDIV)	NONE	NOT NHS	00.080		2	22I	1,025
					00.080 MD213	COLLEGE DR			
					00.130	SPEED LIMIT 30 MPH			
					00.530	SPEED LIMIT 40 MPH			
					01.370		2	24I	
					01.370 MD662A	NO NAME			
					01.400 US 50	OCEAN GATEWAY			

ROUTE NUMBER: MD 662A
INVENTORY DIRECTION: SOUTH
ROUTE NAME: NO NAME

STATE SYSTEM	FUNCTIONAL CLASS	MEDIAN TYPE	ACCESS CONTROL	NHS	MILEPOINT	MILEPOINT DESCRIPTION	MARKED LANES	SURFACE WIDTH/TYPE*	AADT
STATE SECONDARY	R RUR LOCAL	NONE (UNDIV)	NONE	NOT NIIS	00.000		1	12I	0
					00.000 US 50	OCEAN GATEWAY			
					00.080 MD662	WYE MILLS RD			

ROUTE NUMBER: MD 759B
INVENTORY DIRECTION: EAST
ROUTE NAME: LOVE POINT RD

STATE SYSTEM	FUNCTIONAL CLASS	MEDIAN TYPE	ACCESS CONTROL	NIIS	MILEPOINT	MILEPOINT DESCRIPTION	MARKED LANES	SURFACE WIDTH/TYPE*	AADT
STATE SECONDARY	R URB LOCAL	NONE (UNDIV)	NONE	NOT NHS	00.000		2	23I	199
					00.000	ROAD END			
					00.210 MD 18A	MAIN ST			
					00.210 CO281	LOVE POINT RD (AHEAD)			

ROUTE NUMBER: MD 802
INVENTORY DIRECTION: NORTH
ROUTE NAME: BATTS NECK RD

STATE SYSTEM	FUNCTIONAL CLASS	MEDIAN TYPE	ACCESS CONTROL	NHS	MILEPOINT	MILEPOINT DESCRIPTION	MARKED LANES	SURFACE WIDTH/TYPE*	AADT
STATE SECONDARY	R URB LOCAL	NONE (UNDIV)	NONE	NOT NIIS	00.000		2	22I	620
					00.000 CO477	BALTIMORE DR (BACK)			
					00.000 MD 8	ROMANCOKE RD			

*A,B = UNIMPROVED; C = GRADED & DRAINED; D,E = SOIL, GRAVEL, STONE; F,G = LOW TYPE BITUMINOUS
H,I = HIGH TYPE BITUMINOUS; J = CONCRETE; K = BRICK; L = BLOCK

STATE HIGHWAY ADMINISTRATION OF MARYLAND
HIGHWAY INFORMATION SERVICES DIVISION
DATA SUPPORT GROUP

STATE HIGHWAY LOCATION REFERENCE

COUNTY: QUEEN ANNE'S
DISTRICT: 2
DATE: 12/31/05

ROUTE NUMBER: MD 802 CONTINUED
INVENTORY DIRECTION: NORTH
ROUTE NAME: BATTS NECK RD

STATE SYSTEM	FUNCTIONAL CLASS	MEDIAN TYPE	ACCESS CONTROL	NHS	MILEPOINT	MILEPOINT DESCRIPTION	MARKED LANES	SURFACE WIDTH/TYPE*	AADT
STATE SECONDARY	R URB LOCAL	NONE (UNDIV)	NONE	NOT NHS	00.040		2	181	620
					00.290 MD 8A	BATTS NECK RD			
					00.330	SPEED LIMIT 25 MPH			
					00.980		2	271	
					01.020 MD 8	ROMANCOKE RD			

ROUTE NUMBER: MD 834
INVENTORY DIRECTION: EAST
ROUTE NAME: HAYDEN CLARK RD

STATE SYSTEM	FUNCTIONAL CLASS	MEDIAN TYPE	ACCESS CONTROL	NHS	MILEPOINT	MILEPOINT DESCRIPTION	MARKED LANES	SURFACE WIDTH/TYPE*	AADT
STATE SECONDARY	R RUR LOCAL	NONE (UNDIV)	NONE	NOT NHS	00.000		2	481	1,495
					00.000 CO403	WHITE MARSH RD			
					00.020		2	271	
					00.020	US 301 (SB/L) BLUE STAR MEMORIAL HWY			
					00.130 US301	BLUE STAR MEMORIAL HWY			
					00.150		2	201	
					00.160	R/R #MDDE 526 389 B			
					00.160 CO 94	HAYDEN CLARK RD (AHEAD)			

ROUTE NUMBER: MD 835
INVENTORY DIRECTION: NORTH
ROUTE NAME: SEWARD MARINA RD

STATE SYSTEM	FUNCTIONAL CLASS	MEDIAN TYPE	ACCESS CONTROL	NHS	MILEPOINT	MILEPOINT DESCRIPTION	MARKED LANES	SURFACE WIDTH/TYPE*	AADT
STATE SECONDARY	R RUR LOCAL	NONE (UNDIV)	NONE	NOT NHS	00.000		2	241	199
		CURBED			00.000 MD 18B	MAIN ST			
					00.100		2	301	
					00.130 US 50	BLUE STAR MEMORIAL HWY			
					00.130	EXIT #42			

*A,B = UNIMPROVED; C = GRADED & DRAINED; D,E = SOIL, GRAVEL, STONE; F,G = LOW TYPE BITUMINOUS
H,I = HIGH TYPE BITUMINOUS; J = CONCRETE; K = BRICK; L = BLOCK

STATE HIGHWAY ADMINISTRATION OF MARYLAND
 HIGHWAY INFORMATION SERVICES DIVISION
 DATA SUPPORT GROUP

STATE HIGHWAY LOCATION REFERENCE

COUNTY: QUEEN ANNE'S
 DISTRICT: 2
 DATE: 12/31/05

ROUTE NUMBER: MD 835A
 INVENTORY DIRECTION: EAST
 ROUTE NAME: PIER ONE RD

STATE SYSTEM	FUNCTIONAL CLASS	MEDIAN TYPE	ACCESS CONTROL	NHS	MILEPOINT	MILEPOINT DESCRIPTION	MARKED LANES	SURFACE WIDTH/TYPE*	AADT
STATE SECONDARY	R URB LOCAL	NONE (UNDIV)	NONE	NOT NHS	00.000		2	20I	1,565
					00.000 CO329	PIER ONE RD (BACK)			
	RUR LOCAL				00.020		2	36I	
					00.070		2	23I	9,800
					00.070 MD 8	ROMANCOKE RD			
					00.130	SPEED LIMIT 35 MPH			
		PAINTED			00.740		2	25I	
					00.770 CO210	THOMPSON CREEK RD			

ROUTE NUMBER: MD 835B
 INVENTORY DIRECTION: EAST
 ROUTE NAME: SADDLER RD

STATE SYSTEM	FUNCTIONAL CLASS	MEDIAN TYPE	ACCESS CONTROL	NHS	MILEPOINT	MILEPOINT DESCRIPTION	MARKED LANES	SURFACE WIDTH/TYPE*	AADT
STATE SECONDARY	R RUR LOCAL	NONE (UNDIV)	NONE	NOT NHS	00.000		2	24I	199
					00.000 MD 18U	JACKSON CREEK RD			
					00.090	SPEED LIMIT 30 MPH			
					00.620 MD 18V	CHESTER RIVER BEACH RD			

ROUTE NUMBER: MD 835C
 INVENTORY DIRECTION: EAST
 ROUTE NAME: LOVE POINT RD

STATE SYSTEM	FUNCTIONAL CLASS	MEDIAN TYPE	ACCESS CONTROL	NHS	MILEPOINT	MILEPOINT DESCRIPTION	MARKED LANES	SURFACE WIDTH/TYPE*	AADT
STATE SECONDARY	R URB LOCAL	NONE (UNDIV)	NONE	NOT NHS	00.000		2	24I	3,080
					00.000 MD 18A	BUSINESS PKWY			
					00.050		2	22I	
					00.080	SPEED LIMIT 30 MPH			
					00.580		2	24I	
					00.610		2	27I	
					00.650		2	25I	
					00.650 CO28I	LOVE POINT RD			
		UNPROTECTED			00.720		2	20I	
					00.760		2	28I	
					00.770 MD 18A	MAIN ST			

*A,B = UNIMPROVED; C = GRADED & DRAINED; D,E = SOIL, GRAVEL, STONE; F,G = LOW TYPE BITUMINOUS
 H,I = HIGH TYPE BITUMINOUS; J = CONCRETE; K = BRICK; L = BLOCK

STATE HIGHWAY ADMINISTRATION OF MARYLAND
HIGHWAY INFORMATION SERVICES DIVISION
DATA SUPPORT GROUP

STATE HIGHWAY LOCATION REFERENCE

COUNTY: QUEEN ANNE'S
DISTRICT: 2
DATE: 12/31/05

ROUTE NUMBER: MD 835F
INVENTORY DIRECTION: NORTH
ROUTE NAME: SCHOONER PKWY

STATE SYSTEM	FUNCTIONAL CLASS	MEDIAN TYPE	ACCESS CONTROL	NIIS	MILEPOINT	MILEPOINT DESCRIPTION	MARKED LANES	SURFACE WIDTH/TYPE*	AADT
STATE SECONDARY	R RUR LOCAL	CURBED	NONE	NOT NHS	00.000		2	48I	677
					00.000 MD 18A	BUSINESS PKWY			
					00.050 CO611	SCHOONER PKWY (AHEAD)			

ROUTE NUMBER: MD 835G
INVENTORY DIRECTION: EAST
ROUTE NAME: KENT NARROWS RD

STATE SYSTEM	FUNCTIONAL CLASS	MEDIAN TYPE	ACCESS CONTROL	NIIS	MILEPOINT	MILEPOINT DESCRIPTION	MARKED LANES	SURFACE WIDTH/TYPE*	AADT
STATE SECONDARY	R RUR LOCAL	NONE (UNDIV)	NONE	NOT NHS	00.000		2	24I	199
					00.000 CO185	KENT NARROWS WAY N			
					00.100	SPEED LIMIT 30 MPH			
		CURBED			00.170		2	22I	
					00.340		2	32I	
					00.380		2	24I	
					00.400 US 50	BLUE STAR MEMORIAL HWY			
					00.400	EXIT #42			

ROUTE NUMBER: MD 835H
INVENTORY DIRECTION: EAST
ROUTE NAME: WINCHESTER CREEK RD

STATE SYSTEM	FUNCTIONAL CLASS	MEDIAN TYPE	ACCESS CONTROL	NHS	MILEPOINT	MILEPOINT DESCRIPTION	MARKED LANES	SURFACE WIDTH/TYPE*	AADT
STATE SECONDARY	R RUR LOCAL	NONE (UNDIV)	NONE	NOT NIIS	00.000		2	22I	199
					00.000 MD 18W	VFW AVE			
					00.050		2	24I	
					00.180		2	22I	
					00.240		2	24I	
					00.380	EXIT #44B FR US 50			
					00.400	SPEED LIMIT 30 MPH			
					00.510		2	22I	
					00.740 MD835I	HISSEY RD			

*A,B = UNIMPROVED; C = GRADED & DRAINED; D,E = SOIL, GRAVEL, STONE; F,G = LOW TYPE BITUMINOUS
H,I = HIGH TYPE BITUMINOUS; J = CONCRETE; K = BRICK; L = BLOCK

STATE HIGHWAY ADMINISTRATION OF MARYLAND
HIGHWAY INFORMATION SERVICES DIVISION
DATA SUPPORT GROUP

STATE HIGHWAY LOCATION REFERENCE

COUNTY: QUEEN ANNES
DISTRICT: 2
DATE: 12/31/05

ROUTE NUMBER: MD 835I
INVENTORY DIRECTION: NORTH
ROUTE NAME: HISSEY RD

STATE SYSTEM	FUNCTIONAL CLASS	MEDIAN TYPE	ACCESS CONTROL	NHS	MILEPOINT	MILEPOINT DESCRIPTION	MARKED LANES	SURFACE WIDTH/TYPE*	AADT
STATE SECONDARY	R RUR LOCAL	CURBED	NONE	NOT NHS	00.000		2	48I	199
		NONE (UNDIV)			00.000 US 50	BLUE STAR MEMORIAL HWY			
					00.000	EXIT #45A			
					00.030		2	33I	
					00.050		2	22I	
					00.050 MD835J	WINCHESTER CREEK RD			
					00.080	SPEED LIMIT 30 MPH			
					00.180 MD835H	WINCHESTER CREEK RD			
					00.200 CO162	HOMEPORT DR (AHEAD)			

ROUTE NUMBER: MD 835J
INVENTORY DIRECTION: EAST
ROUTE NAME: WINCHESTER CREEK RD

STATE SYSTEM	FUNCTIONAL CLASS	MEDIAN TYPE	ACCESS CONTROL	NHS	MILEPOINT	MILEPOINT DESCRIPTION	MARKED LANES	SURFACE WIDTH/TYPE*	AADT
STATE SECONDARY	R RUR LOCAL	NONE (UNDIV)	NONE	NOT NHS	00.000		2	22I	199
					00.000 MD835I	HISSEY RD			
					00.380 RP 50- 5	RAMP 5 FR MD 835J SB TO US 50 WB			
					00.440 MD835K	NESBIT RD			
					00.500 RP 50- 4	RAMP 4 FR US 50 NB TO MD 835J EB			
					00.710		2	12F	
					00.770 CO295	BLACKBEARD RD (AHEAD)			

ROUTE NUMBER: MD 835K
INVENTORY DIRECTION: NORTH
ROUTE NAME: NESBIT RD

STATE SYSTEM	FUNCTIONAL CLASS	MEDIAN TYPE	ACCESS CONTROL	NHS	MILEPOINT	MILEPOINT DESCRIPTION	MARKED LANES	SURFACE WIDTH/TYPE*	AADT
STATE SECONDARY	R RUR LOCAL	NONE (UNDIV)	NONE	NOT NHS	00.000		2	22I	199
					00.000 MD 18B	MAIN ST			
					00.030	SPEED LIMIT 30 MPH			
					00.190 RP 50- 6	RAMP 6 FR MD 835K EB TO US 50 SB			
					00.190 RP 50- 8	RAMP 8 FR US 50 SB TO MD 835K WB			
					00.260 US 50	BLUE STAR MEMORIAL HWY			
					00.260	STRUC #17049			

*A,B = UNIMPROVED; C = GRADED & DRAINED; D,E = SOIL, GRAVEL, STONE; F,G = LOW TYPE BITUMINOUS
H,I = HIGH TYPE BITUMINOUS; J = CONCRETE; K = BRICK; L = BLOCK

STATE HIGHWAY ADMINISTRATION OF MARYLAND
HIGHWAY INFORMATION SERVICES DIVISION
DATA SUPPORT GROUP

STATE HIGHWAY LOCATION REFERENCE

COUNTY: QUEEN ANNE'S
DISTRICT: 2
DATE: 12/31/05

ROUTE NUMBER: MD 835K CONTINUED
INVENTORY DIRECTION: NORTH
ROUTE NAME: NESBIT RD

STATE SYSTEM	FUNCTIONAL CLASS	MEDIAN TYPE	ACCESS CONTROL	NHS	MILEPOINT	MILEPOINT DESCRIPTION	MARKED LANES	SURFACE WIDTH/TYPE*	AADT
STATE SECONDARY	R RUR LOCAL	NONE (UNDIV)	NONE	NOT NHS	00.260	EXIT #45B	2	221	199
					00.310 MD835J	WINCHESTER CREEK RD			
					00.420 CO161	NESBIT RD (AHEAD)			

ROUTE NUMBER: MD 837
INVENTORY DIRECTION: NORTH
ROUTE NAME: CHURCH CIR

STATE SYSTEM	FUNCTIONAL CLASS	MEDIAN TYPE	ACCESS CONTROL	NHS	MILEPOINT	MILEPOINT DESCRIPTION	MARKED LANES	SURFACE WIDTH/TYPE*	AADT
STATE SECONDARY	U RUR LOCAL	NONE (UNDIV)	NONE	NOT NHS	00.000		2	241	199
	R				00.000 MD300	W MAIN ST			
	U				00.040	OUT CORP LMTS SUDLERSVILLE			
					00.090	IN CORP LMTS SUDLERSVILLE			
					00.120 MD313	N CHURCH ST			

ROUTE NUMBER: US 50
INVENTORY DIRECTION: EAST
ROUTE NAME: BLUE STAR MEMORIAL HWY

STATE SYSTEM	FUNCTIONAL CLASS	MEDIAN TYPE	ACCESS CONTROL	NHS	MILEPOINT	MILEPOINT DESCRIPTION	MARKED LANES	SURFACE WIDTH/TYPE*	AADT
STATE PRIMARY	R RUR OPA	POSITIVE BARRIER	FULL	NIIS	00.000		5	66J	71,414
					00.000	ANNE ARUNDEL CO/L			
					00.000	STRUC #AAZ050 CHESAPEAKE BAY			
					00.000 US301	BLUE STAR MEMORIAL HWY (AHEAD)			
					00.400	SPEED LIMIT 50 MPH			
					00.600	MILE MARKER 35.0			
					00.700	BEGIN CANTILEVER BRIDGE			
					01.030	END CANTILEVER BRIDGE			
					01.600	MILE MARKER 36.0			
		UNPROTECTED			01.890		5	60I	
					02.210				
					02.420		6	72I	
					02.530	END TOLL MAINTENANCE			
					02.530	BEGIN STATE MAINTENANCE			
					02.581	MILE MARKER 37.0			

*A,B = UNIMPROVED; C = GRADED & DRAINED; D,E = SOIL, GRAVEL, STONE; F,G = LOW TYPE BITUMINOUS
H,I = HIGH TYPE BITUMINOUS; J = CONCRETE; K = BRICK; L = BLOCK

STATE HIGHWAY ADMINISTRATION OF MARYLAND
HIGHWAY INFORMATION SERVICES DIVISION
DATA SUPPORT GROUP

STATE HIGHWAY LOCATION REFERENCE

COUNTY: QUEEN ANNE'S
DISTRICT: 2
DATE: 12/31/05

ROUTE NUMBER: US 50 CONTINUED
INVENTORY DIRECTION: EAST
ROUTE NAME: BLUE STAR MEMORIAL HWY

STATE SYSTEM	FUNCTIONAL CLASS	MEDIAN TYPE	ACCESS CONTROL	NHS	MILEPOINT	MILEPOINT DESCRIPTION	MARKED LANES	SURFACE WIDTH/TYPER*	AADT
STATE PRIMARY	R RUR OPA	UNPROTECTED	FULL	NHS	02.670	SPEED LIMIT 55 MPH	6	721	71,414
					02.710 RP 50- 8	RAMP 8 FR MD 8 SB TO US 50 WB			
					02.740 RP 50- 6	RAMP 6 FR US 50 EB TO MD 8 SB			
	URB FRWY EXPWY				02.950				66,525
					02.950 MD 8	BUSINESS PKWY			
					02.950	STRUC #17051			
					02.950	EXIT #37			
					03.000				
					03.090 RP 50- 2	RAMP 2 FR US 50 WB TO MD 8 NB			
					03.130 RP 50- 4	RAMP 4 FR MD 8 NB TO US 50 EB			
		POSITIVE BARRIER			03.200				
					03.360	MILE MARKER 38.0			
					03.580				62,225
					03.620	EXIT #38A			
					04.030	STRUC #17004 COX CREEK			
					04.040 US 50QC	NO NAME			
					04.380	MILE MARKER 39.0			
					04.590 US 50QC	NO NAME			
					04.590	EXIT #38B			
	RUR OPA				04.710				70,125
					04.710 CO200	COX NECK RD			
					04.720				
					04.720 MD 18H	CASTLE MARINA RD			
					04.720	EXIT #39A			
					05.050 MD 18B	MAIN ST			
					05.050	STRUC #17047			
					05.220				69,625
					05.220 MD552A	CHESTER STATION RD			
					05.240 MD552	DOMINION RD			
					05.240	EXIT #39B			
		UNPROTECTED			05.260				
					05.380	MILE MARKER 40.0			
					05.870	EXIT #40A			
					06.220				67,225
					06.250 CO188	DUNDEE AVE			

*A,B = UNIMPROVED; C = GRADED & DRAINED; D,E = SOIL, GRAVEL, STONE; F,G = LOW TYPE BITUMINOUS
H,I = HIGH TYPE BITUMINOUS; J = CONCRETE; K = BRICK; L = BLOCK

STATE HIGHWAY ADMINISTRATION OF MARYLAND
HIGHWAY INFORMATION SERVICES DIVISION
DATA SUPPORT GROUP

STATE HIGHWAY LOCATION REFERENCE

COUNTY: QUEEN ANNE'S
DISTRICT: 2
DATE: 12/31/05

ROUTE NUMBER: US 50 CONTINUED
INVENTORY DIRECTION: EAST
ROUTE NAME: BLUE STAR MEMORIAL HWY

STATE SYSTEM	FUNCTIONAL CLASS	MEDIAN TYPE	ACCESS CONTROL	NHS	MILEPOINT	MILEPOINT DESCRIPTION	MARKED LANES	SURFACE WIDTH/TYP*	AADT
STATE PRIMARY	R RUR OPA	UNPROTECTED	FULL	NHS	06.250	EXIT #40B	6	72I	67,225
		POSITIVE BARRIER			06.390	MILE MARKER 41.0			
					06.410				
					06.450	STRUC #17005 PINEY CREEK			
					06.490 RP 50- 6	RAMP 6 FR US 50 EB TO MD 18B SB			
					06.490	EXIT #4I			
					06.570 RP 50- 8	RAMP 8 FR RAMP 7 TO US 50 WB			
					06.600 RP 50- 5	RAMP 5 FR MD 18B SB TO US 50 EB			
					06.630 RP 50- 7	RAMP 7 FR US 50 WB TO KENT NARROWS RD			
					06.770		6	72J	
					06.830 CO187	PINEY NARROWS RD			
					07.080	STRUC #17046 KENT ISLAND NARROWS			
					07.310 CO185	KENT NARROWS WAY N			
					07.350		6	72I	
					07.400	MILE MARKER 42.0			
					07.630				75,225
					07.630 MD835G	KENT NARROWS RD			
					07.670 MD835	SEWARD MARINA RD			
					07.670	EXIT #42			
		UNPROTECTED			07.930				
		POSITIVE BARRIER			08.342				
					08.410	MILE MARKER 43.0			
		UNPROTECTED			08.530				70,825
					08.530 MD 18U	JACKSON CREEK RD			
					08.530	EXIT #43A			
					08.550 MD 18F	NO NAME			
		POSITIVE BARRIER			08.824				
					08.910 RP 50- 8	RAMP 8 FR US 50 SB TO MD 18V WB			
		UNPROTECTED			08.915				
					08.990 RP 50- 2	RAMP 2 FR MD 18V WB TO US 50 NB			
		POSITIVE BARRIER			09.052				
					09.070 RP 50- 6	RAMP 6 FR MD 18V EB TO US 50 SB			
					09.100 MD 18V	CHESTER RIVER BEACH RD			
					09.100	STRUC #17048			

*A,B = UNIMPROVED; C = GRADED & DRAINED; D,E = SOIL, GRAVEL, STONE; F,G = LOW TYPE BITUMINOUS
H,I = HIGH TYPE BITUMINOUS; J = CONCRETE; K = BRICK; L = BLOCK

STATE HIGHWAY ADMINISTRATION OF MARYLAND
HIGHWAY INFORMATION SERVICES DIVISION
DATA SUPPORT GROUP

STATE HIGHWAY LOCATION REFERENCE

COUNTY: QUEEN ANNE'S

DISTRICT: 2

DATE: 12/31/05

ROUTE NUMBER: US 50 CONTINUED

INVENTORY DIRECTION: EAST

ROUTE NAME: BLUE STAR MEMORIAL HWY

STATE SYSTEM	FUNCTIONAL CLASS	MEDIAN TYPE	ACCESS CONTROL	NIIS	MILEPOINT	MILEPOINT DESCRIPTION	MARKED LANES	SURFACE WIDTH/TYPE*	AADT
STATE PRIMARY	R RUR OPA	POSITIVE BARRIER	FULL	NIIS	09.100	EXIT #43B	6	72I	70,825
		UNPROTECTED			09.144				
		POSITIVE BARRIER			09.387				
					09.420	MILE MARKER 44.0			
					09.500	MD 18W VFW AVE			
					09.510	MD 18I STATION LA			
					09.510	EXIT #44A			
		UNPROTECTED			09.569				
		POSITIVE BARRIER			09.736				
					09.820				65,225
					09.870	MD 18Z EVANS AVE			
					09.870	EXIT #44B			
					10.200	MD835I HISSEY RD			
					10.210	MD 18X HESS RD			
					10.210	EXIT #45A			
		UNPROTECTED			10.399				
					10.420	MILE MARKER 45.0			
					10.480	RP 50- 8 RAMP 8 FR US 50 SB TO MD 835K WB			
					10.520	RP 50- 5 RAMP 5 FR MD 835J SB TO US 50 WB			
					10.630				61,725
					10.630	MD835K NESBIT RD			
					10.630	STRUC #17049			
					10.630	EXIT #45B			
					10.740	RP 50- 4 RAMP 4 FR US 50 NB TO MD 835J EB			
					10.820	RP 50- 6 RAMP 6 FR MD 835K EB TO US 50 SB			
					11.182	SPEED LIMIT 55 MPH			
					11.270		5	60I	
		NONE (UNDIV)			11.380		3	36I	
					11.380	US 50 (WB/L)			
					11.450	MILE MARKER 46.0			
					11.820		2	24I	46,325
NAME: OCEAN GATEWAY					11.820	US30I BLUE STAR MEMORIAL HWY			
					11.820	EXIT #46			
					11.900	US30I BLUE STAR MEMORIAL HWY			

*A,B = UNIMPROVED; C = GRADED & DRAINED; D,E = SOIL, GRAVEL, STONE; F,G = LOW TYPE BITUMINOUS
H,I = HIGH TYPE BITUMINOUS; J = CONCRETE; K = BRICK; L = BLOCK

STATE HIGHWAY ADMINISTRATION OF MARYLAND
HIGHWAY INFORMATION SERVICES DIVISION
DATA SUPPORT GROUP

STATE HIGHWAY LOCATION REFERENCE

COUNTY: QUEEN ANNE'S
DISTRICT: 2
DATE: 12/31/05

ROUTE NUMBER: US 50 CONTINUED
INVENTORY DIRECTION: EAST
ROUTE NAME: OCEAN GATEWAY

STATE SYSTEM	FUNCTIONAL CLASS	MEDIAN TYPE	ACCESS CONTROL	NHS	MILEPOINT	MILEPOINT DESCRIPTION	MARKED LANES	SURFACE WIDTH/TYPE*	AADT
STATE PRIMARY	R RUR OPA	NONE (UNDIV)	FULL	NHS	11.900	STRUC #17010	2	241	46,325
		UNPROTECTED	NONE		12.070	MD 18C (WB/L)			
					12.080		4	481	
					12.100	MD 18B MAIN ST			
					12.100	MD 18S MAIN ST			
					12.440	MU 15 OUTLET CENTER DR			
					12.440	MILE MARKER 47.0			
					12.960	STRUC #17007 WYE RIVER			
					13.430	MILE MARKER 48.0			
					13.450	MD456 DEL RHODES AVE			
					13.550	US 50QB NO NAME			
					14.420	MILE MARKER 49.0			
					14.820				45,425
					14.820	CO156 CARMICHAEL RD			
					15.420	MILE MARKER 50.0			
					15.480	STRUC #17008 WYE EAST RIVER			
					16.360	MD662A NO NAME			
					16.400	MILE MARKER 51.0			
					16.430	MD662 WYE MILLS RD			
					17.300				49,225
					17.300	MD213 CENTREVILLE RD			
					17.390	MILE MARKER 52.0			
					17.970	STRUC #17009 WYE MILLS COMM LAKE			
					18.380	MILE MARKER 53.0			
		POSITIVE BARRIER			18.640				
					18.780	TALBOT CO/L			
					18.780	MD404 QUEEN ANNES HWY (TALBOT CO)			

ROUTE NUMBER: US 50QB
INVENTORY DIRECTION: EAST
ROUTE NAME: NO NAME

STATE SYSTEM	FUNCTIONAL CLASS	MEDIAN TYPE	ACCESS CONTROL	NHS	MILEPOINT	MILEPOINT DESCRIPTION	MARKED LANES	SURFACE WIDTH/TYPE*	AADT
STATE SECONDARY	R RUR LOCAL	NONE (UNDIV)	NONE	NOT NHS	00.000		1	181	0
					00.000	US 50 OCEAN GATEWAY			

*A,B = UNIMPROVED; C = GRADED & DRAINED; D,E = SOIL, GRAVEL, STONE; F,G = LOW TYPE BITUMINOUS
H,I = HIGH TYPE BITUMINOUS; J = CONCRETE; K = BRICK; L = BLOCK

STATE HIGHWAY ADMINISTRATION OF MARYLAND
HIGHWAY INFORMATION SERVICES DIVISION
DATA SUPPORT GROUP

STATE HIGHWAY LOCATION REFERENCE

COUNTY: QUEEN ANNE'S

DISTRICT: 2

DATE: 12/31/05

ROUTE NUMBER: US 50QB CONTINUED

INVENTORY DIRECTION: EAST

ROUTE NAME: NO NAME

STATE SYSTEM	FUNCTIONAL CLASS	MEDIAN TYPE	ACCESS CONTROL	NHS	MILEPOINT	MILEPOINT DESCRIPTION	MARKED LANES	SURFACE WIDTH/TYPE*	AADT
STATE SECONDARY	R RUR LOCAL	NONE (UNDIV)	NONE	NOT NHS	00.100 MD456	DEL RHODES AVE	1	181	0

ROUTE NUMBER: US 50QC

INVENTORY DIRECTION: WEST

ROUTE NAME: NO NAME

STATE SYSTEM	FUNCTIONAL CLASS	MEDIAN TYPE	ACCESS CONTROL	NHS	MILEPOINT	MILEPOINT DESCRIPTION	MARKED LANES	SURFACE WIDTH/TYPE*	AADT
STATE SECONDARY	R URB LOCAL	NONE (UNDIV)	NONE	NOT NIIS	00.000		1	121	0
					00.000 US 50	BLUE STAR MEMORIAL HWY			
					00.000	EXIT #38B			
					00.130		1	221	
					00.180		1	111	
					00.280		1	121	
					00.349		1	111	
					00.460		1	121	
					00.550 US 50	BLUE STAR MEMORIAL HWY			

ROUTE NUMBER: US 301

INVENTORY DIRECTION: NORTH

ROUTE NAME: BLUE STAR MEMORIAL HWY

STATE SYSTEM	FUNCTIONAL CLASS	MEDIAN TYPE	ACCESS CONTROL	NIIS	MILEPOINT	MILEPOINT DESCRIPTION	MARKED LANES	SURFACE WIDTH/TYPE*	AADT
STATE SECONDARY	R URB LOCAL	NONE (UNDIV)	NONE	NOT NIIS	00.000	ANNE ARUNDEL CO/L	1	121	0
					00.000	SEE US 50			
					00.000 US 50	BLUE STAR MEMORIAL HWY (AHEAD)			
					00.000	BEG X-REF W/ US 50			
STATE PRIMARY	RUR OPA	UNPROTECTED	PARTIAL	NHS	11.820		4	481	28,225
					11.820 US 50	OCEAN GATEWAY (BACK)			
					11.820	EXIT #46			
					11.820	END X-REF W/ US 50			
					11.950 US 50	OCEAN GATEWAY			
					11.950	STRUC #17010			
					11.980	SPEED LIMIT 55 MPH			
					12.030	MILE MARKER 84.0			
					12.273				

*A,B = UNIMPROVED; C = GRADED & DRAINED; D,E = SOIL, GRAVEL, STONE; F,G = LOW TYPE BITUMINOUS
H,I = HIGH TYPE BITUMINOUS; J = CONCRETE; K = BRICK; L = BLOCK

STATE HIGHWAY ADMINISTRATION OF MARYLAND
HIGHWAY INFORMATION SERVICES DIVISION
DATA SUPPORT GROUP

STATE HIGHWAY LOCATION REFERENCE

COUNTY: QUEEN ANNE'S
DISTRICT: 2
DATE: 12/31/05

ROUTE NUMBER: US 301 CONTINUED
INVENTORY DIRECTION: NORTH
ROUTE NAME: BLUE STAR MEMORIAL HWY

STATE SYSTEM	FUNCTIONAL CLASS	MEDIAN TYPE	ACCESS CONTROL	NHS	MILEPOINT	MILEPOINT DESCRIPTION	MARKED LANES	SURFACE WIDTH/TYPE*	AADT
STATE PRIMARY	U RUR OPA	UNPROTECTED	PARTIAL	NHS	12.380		4	481	29,325
					12.380	IN CORP LMTS QUEENSTOWN			
					12.380 MD 18S	MAIN ST			
					12.380 MD 18C	MAIN ST			
	R				12.520	OUT CORP LMTS QUEENSTOWN			
	U				12.800	IN CORP LMTS QUEENSTOWN			
					12.880				30,025
					12.880 MD456	DEL RHODES AVE			
					12.880 MD456A	DEL RHODES AVE			
					13.010	MILE MARKER 85.0			
	R				13.020	OUT CORP LMTS QUEENSTOWN			
					14.010	MILE MARKER 86.0			
					15.000	MILE MARKER 87.0			
					15.990	MILE MARKER 88.0			
					16.980	MILE MARKER 89.0			
					17.370 RP301- 8	RAMP 8 FR MD 213 SB TO US 301 WB			
					17.380 RP301- 6	RAMP 6 FR US 301 EB TO MD 213 SB			
					17.580				20,075
					17.580 MD213	CENTREVILLE RD			
					17.580	STRUC #17050			
					17.630 RP301- 3	RAMP 3 FR US 301 EB TO MD 213 NB			
					17.770 RP301- 2	RAMP 2 FR US 301 WB TO MD 213 NB			
					17.880 RP301- 4	RAMP 4 FR MD 213 NB TO US 301 EB			
					18.000	MILE MARKER 90.0			
					18.940	MILE MARKER 91.0			
					19.110 CO134	ROLLING BRIDGE RD			
					19.610	STRUC #17015 OLD MILL STREAM			
					19.940	MILE MARKER 92.0			
					20.370	ATR STATION #0028 (CABINET SB/L)			
					20.500				21,925
					20.500 MD304	RUTHSBURG RD			
					20.950	MILE MARKER 93.0			
					21.430	R/R #MDDE 526 382 D			
					21.960	MILE MARKER 94.0			
					22.170				17,325

*A,B = UNIMPROVED; C = GRADED & DRAINED; D,E = SOIL, GRAVEL, STONE; F,G = LOW TYPE BITUMINOUS
H,I = HIGH TYPE BITUMINOUS; J = CONCRETE; K = BRICK; L = BLOCK

STATE HIGHWAY ADMINISTRATION OF MARYLAND
HIGHWAY INFORMATION SERVICES DIVISION
DATA SUPPORT GROUP

STATE HIGHWAY LOCATION REFERENCE

COUNTY: QUEEN ANNES
DISTRICT: 2
DATE: 12/31/05

ROUTE NUMBER: US 301 CONTINUED
INVENTORY DIRECTION: NORTH
ROUTE NAME: BLUE STAR MEMORIAL HWY

STATE SYSTEM	FUNCTIONAL CLASS	MEDIAN TYPE	ACCESS CONTROL	NHS	MILEPOINT	MILEPOINT DESCRIPTION	MARKED LANES	SURFACE WIDTH/TYPE*	AADT
STATE PRIMARY	R RUR OPA	UNPROTECTED	PARTIAL	NIIS	22.170 MD305	HOPE RD	4	481	17,325
					22.960	MILE MARKER 95.0			
					23.960	MILE MARKER 96.0			
		POSITIVE BARRIER			24.390				
					24.940 MD834	HAYDEN CLARK RD			
					24.950	MILE MARKER 97.0			
		UNPROTECTED			25.480				
					25.940	MILE MARKER 98.0			
		POSITIVE BARRIER			26.130				
					26.590				13,675
					26.590 MD405	PRICE STATION RD			
					26.964	MILE MARKER 99.0			
		UNPROTECTED			27.180				
					27.960	MILE MARKER 100.0			
					28.570				13,825
					28.570 MD 19	ROBERTS STATION RD			
					28.970	MILE MARKER 101.0			
					29.960	MILE MARKER 102.0			
					30.110 MD302	BARCLAY RD			
					30.970	MILE MARKER 103.0			
					31.970	MILE MARKER 104.0			
					32.400				12,999
					32.400 MD300	SUDLERSVILLE RD			
					32.400 MD300A	SUDLERSVILLE RD			
					32.970	MILE MARKER 105.0			
					33.960	MILE MARKER 106.0			
					34.360 RP301- 8	RAMP 8 FR MD 290 SB TO US 301 WB			
					34.460 RP301- 7	RAMP 7 FR US 301 WB TO RAMP 8 (TO MD290)			
					34.570				11,425
					34.570 MD290	DUDLEY CORNER RD			
					34.570	STRUC #17011			
					34.680 RP301- 3	RAMP 3 FR US 301 EB TO RAMP 4 (TO MD290)			
					34.760 RP301- 4	RAMP 4 FR MD 290 NB TO US 301 EB			
					34.840	STRUC #17012 RED LION BRANCI			

*A,B = UNIMPROVED; C = GRADED & DRAINED; D,E = SOIL, GRAVEL, STONE; F,G = LOW TYPE BITUMINOUS
H,I = HIGH TYPE BITUMINOUS; J = CONCRETE; K = BRICK; L = BLOCK

STATE HIGHWAY ADMINISTRATION OF MARYLAND
HIGHWAY INFORMATION SERVICES DIVISION
DATA SUPPORT GROUP

STATE HIGHWAY LOCATION REFERENCE

COUNTY: QUEEN ANNE'S

DISTRICT: 2

DATE: 12/31/05

ROUTE NUMBER: US 301 CONTINUED

INVENTORY DIRECTION: NORTH

ROUTE NAME: BLUE STAR MEMORIAL HWY

STATE SYSTEM	FUNCTIONAL CLASS	MEDIAN TYPE	ACCESS CONTROL	NHS	MILEPOINT	MILEPOINT DESCRIPTION	MARKED LANES	SURFACE WIDTH/TYPE*	AADT
STATE PRIMARY	R RUR OPA	UNPROTECTED	PARTIAL	NHS	34.960	MILE MARKER 107.0	4	481	11,425
					35.960	MILE MARKER 108.0			
					36.900	MILE MARKER 109.0			
					37.960	MILE MARKER 110.0			
					37.970 MD544	MCGINNIS RD			
					38.960	MILE MARKER 111.0			
					39.010	STRUC #17013 UNICORN BRANCH			
					39.490	STRUC #17014 CHESTER RIVER			
					39.490	KENT CO/L			

*A,B = UNIMPROVED; C = GRADED & DRAINED; D,E = SOIL, GRAVEL, STONE; F,G = LOW TYPE BITUMINOUS
H,I = HIGH TYPE BITUMINOUS; J = CONCRETE; K = BRICK; L = BLOCK

2005

Calendar Year

HIGHWAY LOCATION REFERENCE


Data as of December 31, 2005


SAINT MARY'S

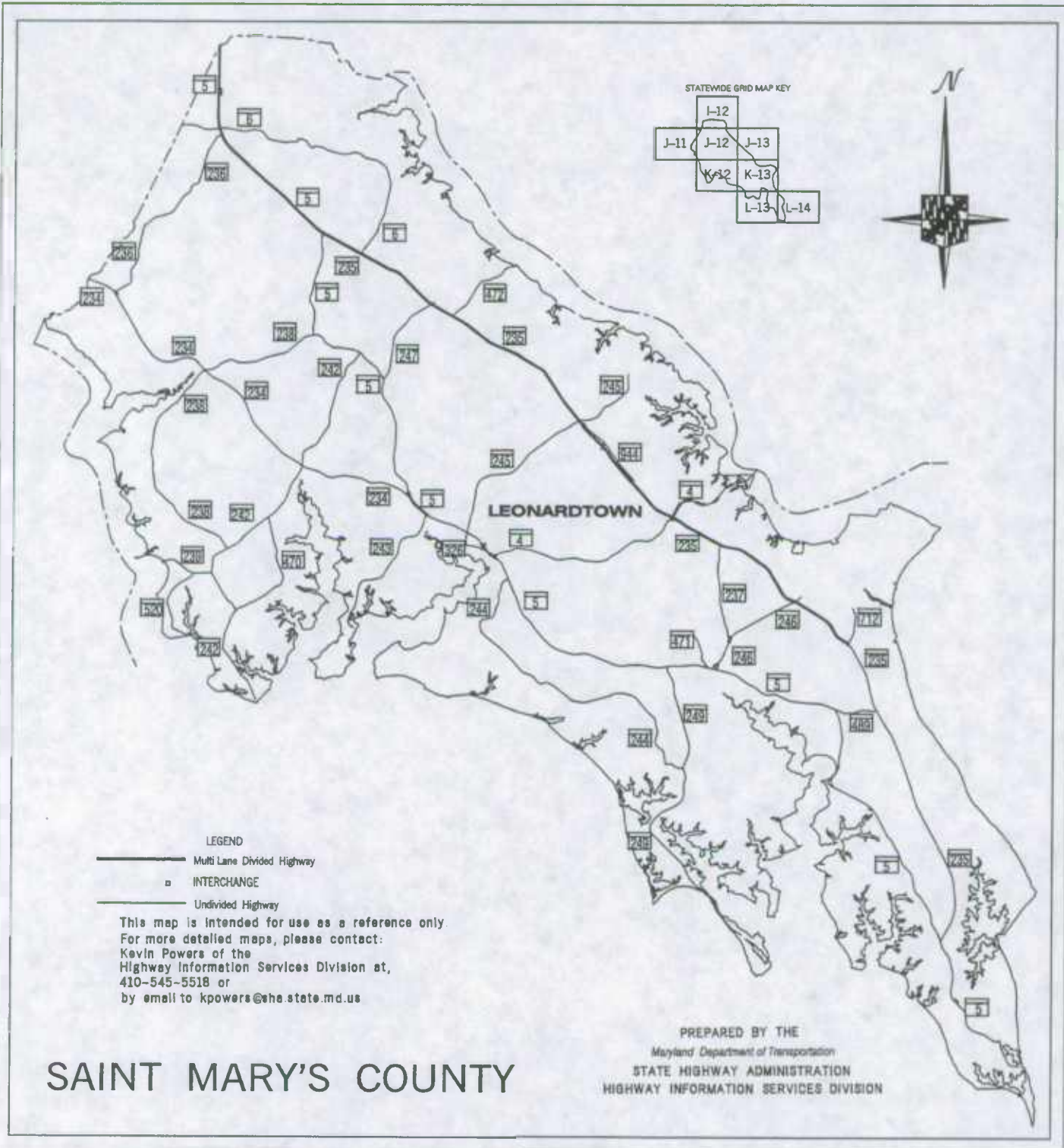
COUNTY

SHA DISTRICT #5

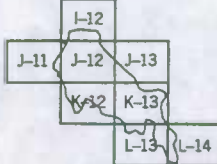
SM







STATEWIDE GRID MAP KEY



LEGEND

-  Multi Lane Divided Highway
-  INTERCHANGE
-  Undivided Highway

This map is intended for use as a reference only.
 For more detailed maps, please contact:
 Kevin Powers of the
 Highway Information Services Division at,
 410-545-5518 or
 by email to kpowers@sha.state.md.us

SAINT MARY'S COUNTY

PREPARED BY THE
 Maryland Department of Transportation
 STATE HIGHWAY ADMINISTRATION
 HIGHWAY INFORMATION SERVICES DIVISION



ROUTE ALERT LIST

SAINT MARY'S COUNTY

MD 4-A, Service Road. Built under SHA contract SM 581-501-570, originally designated OP 491.


MD 4-B, Town Creek Shop Lane. Built under SHA contract SM 581-501-570, originally designated OP 490.



MARYLAND STATE HIGHWAY ADMINISTRATION
HIGHWAY INFORMATION SERVICES DIVISION
STATE MAINTAINED HIGHWAYS ON THE NATIONAL HIGHWAY SYSTEM
AS OF DECEMBER 31, 2005

COUNTY: ST. MARY'S

ROUTE	MAINLINE	BEG DESCRIPTION	END DESCRIPTION	NHS TYPE
MD 4	MAINLINE	6.100 MD 235 THREE NOTCH RD	9.360 CALVERT CO/L	NHS SYSTEM
MD 5	MAINLINE	38.320 MD 235 THREE NOTCH RD	45.230 CHARLES CO/L	NHS SYSTEM
MD 235	MAINLINE	11.940 MD 246 GREAT MILLS RD	30.690 MD 5 THREE NOTCH RD/POINT LOOKOUT RD	NHS SYSTEM



STATE HIGHWAY ADMINISTRATION OF MARYLAND
HIGHWAY INFORMATION SERVICES DIVISION
DATA SUPPORT GROUP

STATE HIGHWAY LOCATION REFERENCE

COUNTY: ST. MARYS
DISTRICT: 5
DATE: 12/31/05

ROUTE NUMBER: MD 4
INVENTORY DIRECTION: NORTH
ROUTE NAME: ST ANDREWS CHURCH RD

STATE SYSTEM	FUNCTIONAL CLASS	MEDIAN TYPE	ACCESS CONTROL	NHS	MILEPOINT	MILEPOINT DESCRIPTION	MARKED LANES	SURFACE WIDTH/TYPE*	AADT
STATE SECONDARY	R RUR MINOR ART	NONE (UNDIV)	NONE	NOT NHS	00.000		2	241	10,675
					00.000 MD 5	POINT LOOKOUT RD			
					00.080		2	221	
					00.110	SPEED LIMIT 50 MPH			
					03.550				18,575
					03.550 CO232	INDIAN BRIDGE RD			
					05.000	STRUC #18035 ST MARYS RIVER			
					05.380 CO675	WILDEWOOD PKWY			
	URB OPA				05.580				
					05.850		2	241	
					05.975		3	361	
		CURBED			06.051				
STATE PRIMARY			PARTIAL	NHIS	06.100				24,810
NAME: PATUXENT BEACH RD					06.100 MD235	THREE NOTCH RD			
					06.186		2	241	
		NONE (UNDIV)			06.202		2	361	
					06.235		2	241	
		UNPROTECTED			06.690				
		NONE (UNDIV)			06.900				
		UNPROTECTED			07.070				
		NONE (UNDIV)			07.330				
		UNPROTECTED			07.610				
		NONE (UNDIV)			07.820				
					08.170	STRUC #18033 KINGSTON CREEK			
		UNPROTECTED			08.230				
		NONE (UNDIV)			08.450				
	URB FRWY EXPWY				08.480	SPEED LIMIT 45 MPH			
					08.530		2	28J	
					08.870 CO214	BILL DIXON RD			
					09.360	STRUC #4019 PATUXENT RIVER			
					09.360	CALVERT CO/L			

*A,B = UNIMPROVED; C = GRADED & DRAINED; D,E = SOIL, GRAVEL, STONE; F,G = LOW TYPE BITUMINOUS
H,I = HIGH TYPE BITUMINOUS; J = CONCRETE; K = BRICK; L = BLOCK

STATE HIGHWAY ADMINISTRATION OF MARYLAND
HIGHWAY INFORMATION SERVICES DIVISION
DATA SUPPORT GROUP

STATE HIGHWAY LOCATION REFERENCE

COUNTY: ST. MARY'S
DISTRICT: 5
DATE: 12/31/05

ROUTE NUMBER: MD 4A
INVENTORY DIRECTION: EAST
ROUTE NAME: SERVICERD

STATE SYSTEM	FUNCTIONAL CLASS	MEDIAN TYPE	ACCESS CONTROL	NHS	MILEPOINT	MILEPOINT DESCRIPTION	MARKED LANES	SURFACE WIDTH/TYPE*	AADT
STATE SECONDARY	R URB LOCAL	NONE (UNDIV)	NONE	NOT NHS	00.000		2	201	99
					00.000 CO789	N PATUXENT BEACH RD			
					00.150 OP491	SERVICE RD (AHEAD)			

ROUTE NUMBER: MD 4B
INVENTORY DIRECTION: NORTH
ROUTE NAME: TOWN CREEK SHOP LN

STATE SYSTEM	FUNCTIONAL CLASS	MEDIAN TYPE	ACCESS CONTROL	NHS	MILEPOINT	MILEPOINT DESCRIPTION	MARKED LANES	SURFACE WIDTH/TYPE*	AADT
STATE SECONDARY	R URB LOCAL	NONE (UNDIV)	NONE	NOT NHS	00.000		2	181	99
					00.000 CO788	S PATUXENT BEACH RD			
					00.110	ROAD END			

ROUTE NUMBER: MD 5
INVENTORY DIRECTION: NORTH
ROUTE NAME: POINT LOOKOUT RD

STATE SYSTEM	FUNCTIONAL CLASS	MEDIAN TYPE	ACCESS CONTROL	NHS	MILEPOINT	MILEPOINT DESCRIPTION	MARKED LANES	SURFACE WIDTH/TYPE*	AADT
STATE SECONDARY	R RUR LOCAL	NONE (UNDIV)	NONE	NOT NHS	00.000		2	201	2,025
					00.000 SR 2	POINT LOOKOUT RD (BACK)			
					00.150	SPEED LIMIT 30 MPH			
	RUR MINOR COLL				00.410		2	101	
					00.470		2	201	
	RUR MAJ COLL				00.670	SPEED LIMIT 40 MPH			
					01.150				
					02.160		2	221	
					02.390	SPEED LIMIT 50 MPH			
					02.990 MD 5F	GASLEWBROOK DR			
					04.150	SPEED LIMIT 40 MPH			
					04.910		2	241	
					05.010				4,675
					05.010 MD235	THREE NOTCH RD			
					05.130 CO390	WYNNE RD			
					05.340	SPEED LIMIT 50 MPH			
					07.350 CO378	CHISLEY TOWN RD			

*A,B = UNIMPROVED; C = GRADED & DRAINED; D,E = SOIL, GRAVEL, STONE; F,G = LOW TYPE BITUMINOUS
H,I = HIGH TYPE BITUMINOUS; J = CONCRETE; K = BRICK; L = BLOCK

STATE HIGHWAY ADMINISTRATION OF MARYLAND
HIGHWAY INFORMATION SERVICES DIVISION
DATA SUPPORT GROUP

STATE HIGHWAY LOCATION REFERENCE

COUNTY: ST. MARY'S
DISTRICT: 5
DATE: 12/31/05

ROUTE NUMBER: MD 5 CONTINUED
INVENTORY DIRECTION: NORTH
ROUTE NAME: POINT LOOKOUT RD

STATE SYSTEM	FUNCTIONAL CLASS	MEDIAN TYPE	ACCESS CONTROL	NIIS	MILEPOINT	MILEPOINT DESCRIPTION	MARKED LANES	SURFACE WIDTH/TYPER*	AADT
STATE SECONDARY	R RUR MAJ COLL	NONE (UNDIV)	NONE	NOT NHS	07.640 CO381	TRAPP RD	2	241	4,675
					08.400 CO376	VILLA RD			
					08.520	STRUC #18010 CHURCH CREEK			
					09.560 MD 5J	18 WHEELS DR			
					10.420	SPEED LIMIT 40 MPH			
					10.620 CO357	MATTAPANY RD			
					10.740	SPEED LIMIT 30 MPH			
					10.920 MD584	NO NAME			
					11.160				5,925
					11.160 MD584	NO NAME			
					11.470	STRUC #18009 FISHERMAN CREEK			
					11.750	SPEED LIMIT 40 MPH			
					12.050	SPEED LIMIT 50 MPH			
					12.960				6,725
					12.960 CO355	N AND S SNOW HILL MANOR RD			
					13.230	SPEED LIMIT 40 MPH			
					13.330				8,925
					13.330 MD489	PARK HALL RD			
					13.610	SPEED LIMIT 50 MPH			
					14.450 CO352	HERMANVILLE RD			
					14.800	STRUC #18008 EASTERN BRANCH			
					14.880 CO334	WILLOWS RD			
					15.190	STRUC #18007 HILTON RUN			
		PAINTED			17.120				
	URB OPA	CURBED			17.140	SPEED LIMIT 40 MPH			
					17.200				20,525
		UNPROTECTED			17.200 MD246	GREAT MILLS RD			
					17.260				
					17.260 MD 5A	OLD GREAT MILLS RD			
					17.270	MD 5A (SB/L)			
					17.300	STRUC #18006 ST MARYS RIVER			
		NONE (UNDIV)			17.310				
	RUR MINOR ART				17.460				19,325
					17.460 CO283	FLAT IRON RD			
					17.460 MD471	INDIAN BRIDGE RD			

*A,B = UNIMPROVED; C = GRADED & DRAINED; D,E = SOIL, GRAVEL, STONE; F,G = LOW TYPE BITUMINOUS
H,I = HIGH TYPE BITUMINOUS; J = CONCRETE; K = BRICK; L = BLOCK

STATE HIGHWAY ADMINISTRATION OF MARYLAND
HIGHWAY INFORMATION SERVICES DIVISION
DATA SUPPORT GROUP

STATE HIGHWAY LOCATION REFERENCE

COUNTY: ST. MARY'S
DISTRICT: 5
DATE: 12/31/05

ROUTE NUMBER: MD 5 CONTINUED
INVENTORY DIRECTION: NORTH
ROUTE NAME: POINT LOOKOUT RD

STATE SYSTEM	FUNCTIONAL CLASS	MEDIAN TYPE	ACCESS CONTROL	NIIS	MILEPOINT	MILEPOINT DESCRIPTION	MARKED LANES	SURFACE WIDTH/TYPE*	AADT
STATE SECONDARY	R RUR MINOR ART	NONE (UNDIV)	NONE	NOT NHS	17.570	SPEED LIMIT 40 MPH	2	24I	19,325
					18.000	SPEED LIMIT 50 MPH			
					18.570	SPEED LIMIT 40 MPH			
					18.600		3	34I	
		CENTER TLA (UNDIV)			18.650		2	24I	14,025
					18.650 MD249	PINEY POINT RD			
		NONE (UNDIV)			18.900				
					18.910	SPEED LIMIT 50 MPH			
					23.450	STRUC #18005 MOLL DYERS RUN			
					24.200	SPEED LIMIT 40 MPH			
		CENTER TLA (UNDIV)			24.230				
		UNPROTECTED			24.290				
		CENTER TLA (UNDIV)			24.340				
		UNPROTECTED			24.710				
					24.710 MD244	MEDLEYS NECK RD			
		NONE (UNDIV)			24.840				
					24.970	SPEED LIMIT 50 MPH			
					25.420	STRUC #18004 GLEBE RUN			
		CURBED			25.470				
					25.530				24,825
					25.530 MD 4	ST ANDREWS CHURCH RD			
					25.570		2	36I	
		UNPROTECTED			25.630				
		NONE (UNDIV)			25.730		3	40I	
		UNPROTECTED			25.780		2	36I	
		CURBED			25.850		2	24I	
	U				25.910	IN CORP LMTS LEONARDTOWN			
					25.940 MD 5I	CEDAR LANE CT			
					25.970 MD 5BU	FENWICK ST			
		UNPROTECTED			26.090				
					26.090 MD 5H	CEDAR LANE RD			
		NONE (UNDIV)			26.320				
					26.340	STRUC #18038 TOWN RUN			
					26.480	SPEED LIMIT 40 MPH			
					26.620		4	48I	

*A,B = UNIMPROVED; C = GRADED & DRAINED; D,E = SOIL, GRAVEL, STONE; F,G = LOW TYPE BITUMINOUS
H,I = HIGH TYPE BITUMINOUS; J = CONCRETE; K = BRICK; L = BLOCK

STATE HIGHWAY ADMINISTRATION OF MARYLAND
HIGHWAY INFORMATION SERVICES DIVISION
DATA SUPPORT GROUP

STATE HIGHWAY LOCATION REFERENCE

COUNTY: ST MARY'S
DISTRICT: 5
DATE: 12/31/05

ROUTE NUMBER: MD 5 CONTINUED
INVENTORY DIRECTION: NORTH
ROUTE NAME: POINT LOOKOUT RD

STATE SYSTEM	FUNCTIONAL CLASS	MEDIAN TYPE	ACCESS CONTROL	NHS	MILEPOINT	MILEPOINT DESCRIPTION	MARKED LANES	SURFACE WIDTH/TYPE*	AADT
STATE SECONDARY	U RUR MINOR ART	NONE (UNDIV)	NONE	NOT NHS	26.700				
					26.700 MD245	HOLLYWOOD RD	4	60I	26,625
					26.700 MD 5BU	WASHINGTON ST			
					26.790		4	50I	
					27.438	STRUC #18039 MCINTOSH RUN			
					27.950	STRUC #18002 MCINTOSH RUN			
	R	CURBED			27.980		4	48I	
					27.980	OUT CORP LMTS LEONARDTOWN			
					28.090				21,425
					28.090 MD243	NEWTOWNE NECK RD			
		UNPROTECTED			28.129				
					28.300	SPEED LIMIT 50 MPH			
					28.810 MD 5C	NO NAME			
					28.830				9,025
					28.830 MD234	BUDDS CREEK RD			
					28.930		2	24I	
		NONE (UNDIV)			29.010				
					32.610				7,225
					32.610 MD247	LOVEVILLE RD			
					33.210	SPEED LIMIT 40 MPH			
					33.470	SPEED LIMIT 30 MPH			
					33.670 MD242	COLTON POINT RD			
					33.670 CO 53	MORGANZA TURNER RD			
					33.870	SPEED LIMIT 40 MPH			
					34.110	SPEED LIMIT 50 MPH			
					34.420	STRUC #18001 CLEMENTS CREEK			
					35.140				9,225
					35.140 MD238	CHAPTICO RD			
					35.270 MD 5B	NO NAME			
					37.340				10,725
					37.340 CO713	BIRCH MANOR DR			
		PAINTED			38.260				
		CURBED			38.293				
STATE PRIMARY	RUR OPA	UNPROTECTED		NHS	38.320		4	48I	28,225
NAME: THREE NOTCH RD					38.320 MD235	THREE NOTCH RD			

*A,B = UNIMPROVED; C = GRADED & DRAINED; D,E = SOIL, GRAVEL, STONE; F,G = LOW TYPE BITUMINOUS
H,I = HIGH TYPE BITUMINOUS; J = CONCRETE; K = BRICK; L = BLOCK

STATE HIGHWAY ADMINISTRATION OF MARYLAND
HIGHWAY INFORMATION SERVICES DIVISION
DATA SUPPORT GROUP

STATE HIGHWAY LOCATION REFERENCE

COUNTY: ST. MARY'S
DISTRICT: 5
DATE: 12/31/05

ROUTE NUMBER: MD 5 CONTINUED
INVENTORY DIRECTION: NORTH
ROUTE NAME: THREE NOTCH RD

STATE SYSTEM	FUNCTIONAL CLASS	MEDIAN TYPE	ACCESS CONTROL	NHS	MILEPOINT	MILEPOINT DESCRIPTION	MARKED LANES	SURFACE WIDTH/TYPE*	AADT
STATE PRIMARY	R RUR OPA	UNPROTECTED	NONE	NHS	38.450		4	481	28,225
		POSITIVE BARRIER			38.450	SPEED LIMIT 55 MPII			
					39.510				
		UNPROTECTED			39.810		4	461	
					40.174		4	481	
		POSITIVE BARRIER			40.250	CO 29 MECHANICSVILLE RD			
					42.550				
		POSITIVE BARRIER			42.550	MD236 THOMPSONS CORNER RD			
					42.710	MD236A OLD MD 236			
	URB OPA	UNPROTECTED			42.760				37,925
					42.760	MD 6 NEW MARKET TURNER RD			
					43.790	MD863A NO NAME			
					43.950	MD863A NO NAME			
					43.960				
	RUR OPA				44.640				
					44.650				
					45.230	CHARLES CO/L			

ROUTE NUMBER: MD 5A
INVENTORY DIRECTION: NORTH
ROUTE NAME: OLD GREAT MILLS RD

STATE SYSTEM	FUNCTIONAL CLASS	MEDIAN TYPE	ACCESS CONTROL	NHS	MILEPOINT	MILEPOINT DESCRIPTION	MARKED LANES	SURFACE WIDTH/TYPE*	AADT
STATE SECONDARY	R URB LOCAL	CURBED	NONE	NOT NHS	00.000		2	321	0
		NONE (UNDIV)			00.000	MD 5 POINT LOOKOUT RD			
					00.010		2	201	
					00.080		2	281	
					00.110	MD246 GREAT MILLS RD			

ROUTE NUMBER: MD 5B
INVENTORY DIRECTION: EAST
ROUTE NAME: NO NAME

STATE SYSTEM	FUNCTIONAL CLASS	MEDIAN TYPE	ACCESS CONTROL	NHS	MILEPOINT	MILEPOINT DESCRIPTION	MARKED LANES	SURFACE WIDTH/TYPE*	AADT
STATE SECONDARY	R RUR MINOR COLL	NONE (UNDIV)	NONE	NOT NHS	00.000		2	201	975

*A,B = UNIMPROVED; C = GRADED & DRAINED; D,E = SOIL, GRAVEL, STONE; F,G = LOW TYPE BITUMINOUS
H,I = HIGH TYPE BITUMINOUS; J = CONCRETE; K = BRICK; L = BLOCK

STATE HIGHWAY ADMINISTRATION OF MARYLAND
HIGHWAY INFORMATION SERVICES DIVISION
DATA SUPPORT GROUP

PAGE: 7

STATE HIGHWAY LOCATION REFERENCE

COUNTY: ST MARY'S
DISTRICT: 5
DATE: 12/31/05

ROUTE NUMBER: MD 5B CONTINUED
INVENTORY DIRECTION: EAST
ROUTE NAME: NO NAME

STATE SYSTEM	FUNCTIONAL CLASS	MEDIAN TYPE	ACCESS CONTROL	NHS	MILEPOINT	MILEPOINT DESCRIPTION	MARKED LANES	SURFACE WIDTH/TYPE*	AADT
STATE SECONDARY	R RUR MINOR COLL	NONE (UNDIV)	NONE	NOT NHS	00.000 MD238	CHAPTICO RD	2	201	975
					00.080		2	301	
					00.100 MD 5	POINT LOOKOUT RD			

ROUTE NUMBER: MD 5BU
INVENTORY DIRECTION: NORTH
ROUTE NAME: FENWICK ST

STATE SYSTEM	FUNCTIONAL CLASS	MEDIAN TYPE	ACCESS CONTROL	NHS	MILEPOINT	MILEPOINT DESCRIPTION	MARKED LANES	SURFACE WIDTH/TYPE*	AADT
STATE SECONDARY	U RUR MAJ COLL	NONE (UNDIV)	NONE	NOT NHS	00.000		2	241	6,725
					00.000 MD 5	POINT LOOKOUT RD			
					00.050 MD 5G	CAMP CALVERT RD			
					00.110	SPEED LIMIT 40 MPH			
					00.300	STRUC #18003 TOWN RUN			
					00.480	SPEED LIMIT 25 MPH			
		CURBED			00.570		4	741	
NAME: WASHINGTON ST					00.570 MU230	WASHINGTON ST			
					00.570 MU 70	FENWICK ST(AHEAD)			
		UNPROTECTED			00.630		4	481	
		NONE (UNDIV)			00.650		4	501	
					00.960 MD 5	POINT LOOKOUT RD			
					00.960 MD245	HOLLYWOOD RD (AHEAD)			

ROUTE NUMBER: MD 5C
INVENTORY DIRECTION: EAST
ROUTE NAME: NO NAME

STATE SYSTEM	FUNCTIONAL CLASS	MEDIAN TYPE	ACCESS CONTROL	NHS	MILEPOINT	MILEPOINT DESCRIPTION	MARKED LANES	SURFACE WIDTH/TYPE*	AADT
STATE SECONDARY	R RUR LOCAL	NONE (UNDIV)	NONE	NOT NHS	00.000		1	161	0
					00.000 MD234	BUDDS CREEK RD			
					00.070 MD 5	POINT LOOKOUT RD			

*A,B = UNIMPROVED; C = GRADED & DRAINED; D,E = SOIL, GRAVEL, STONE; F,G = LOW TYPE BITUMINOUS
H,I = HIGH TYPE BITUMINOUS; J = CONCRETE; K = BRICK; L = BLOCK

STATE HIGHWAY ADMINISTRATION OF MARYLAND
HIGHWAY INFORMATION SERVICES DIVISION
DATA SUPPORT GROUP

STATE HIGHWAY LOCATION REFERENCE

COUNTY: ST. MARY'S
DISTRICT: 5
DATE: 12/31/05

ROUTE NUMBER: MD 5F
INVENTORY DIRECTION: NORTH
ROUTE NAME: GASLEWBROOK DR

STATE SYSTEM	FUNCTIONAL CLASS	MEDIAN TYPE	ACCESS CONTROL	NHS	MILEPOINT	MILEPOINT DESCRIPTION	MARKED LANES	SURFACE WIDTH/TYPE*	AADT
STATE SECONDARY	R RUR LOCAL	NONE (UNDIV)	NONE	NOT NIIS	00.000		2	30I	99
					00.000 MD 5	POINT LOOKOUT RD			
					00.020		2	20H	
					00.190	ROAD END			

ROUTE NUMBER: MD 5G
INVENTORY DIRECTION: NORTH
ROUTE NAME: CAMP CALVERT RD

STATE SYSTEM	FUNCTIONAL CLASS	MEDIAN TYPE	ACCESS CONTROL	NHS	MILEPOINT	MILEPOINT DESCRIPTION	MARKED LANES	SURFACE WIDTH/TYPE*	AADT
STATE SECONDARY	R RUR LOCAL	NONE (UNDIV)	NONE	NOT NIIS	00.340		2	24I	99
					00.340 CO92I	CAMP CALVERT RD (BACK)			
					00.450 MD 5BU	FENWICK ST			

ROUTE NUMBER: MD 5H
INVENTORY DIRECTION: NORTH
ROUTE NAME: CEDAR LANE RD

STATE SYSTEM	FUNCTIONAL CLASS	MEDIAN TYPE	ACCESS CONTROL	NHS	MILEPOINT	MILEPOINT DESCRIPTION	MARKED LANES	SURFACE WIDTH/TYPE*	AADT
STATE SECONDARY	U RUR LOCAL	NONE (UNDIV)	NONE	NOT NIIS	00.000		2	24I	99
	R				00.000 MD 5	POINT LOOKOUT RD			
					00.070 MD 5I	CEDAR LANE CT			
					00.070	OUT CORP LMTS LEONARDTOWN			
					00.110 CO223	CEDAR LANE RD (AHEAD)			

ROUTE NUMBER: MD 5I
INVENTORY DIRECTION: NORTH
ROUTE NAME: CEDAR LANE CT

STATE SYSTEM	FUNCTIONAL CLASS	MEDIAN TYPE	ACCESS CONTROL	NHS	MILEPOINT	MILEPOINT DESCRIPTION	MARKED LANES	SURFACE WIDTH/TYPE*	AADT
STATE SECONDARY	U RUR LOCAL	NONE (UNDIV)	NONE	NOT NHS	00.000		1	14I	99
					00.000 MD 5	POINT LOOKOUT RD			
					00.030		2	24I	
					00.150 MD 5H	CEDAR LANE RD			

*A,B = UNIMPROVED; C = GRADED & DRAINED; D,E = SOIL, GRAVEL, STONE; F,G = LOW TYPE BITUMINOUS
H,I = HIGH TYPE BITUMINOUS; J = CONCRETE, K = BRICK, L = BLOCK

STATE HIGHWAY ADMINISTRATION OF MARYLAND
HIGHWAY INFORMATION SERVICES DIVISION
DATA SUPPORT GROUP

PAGE: 9

STATE HIGHWAY LOCATION REFERENCE

COUNTY: ST MARY'S

DISTRICT: 5

DATE: 12/31/05

ROUTE NUMBER: MD 5J
INVENTORY DIRECTION: NORTH
ROUTE NAME: 18 WHEELS DR

STATE SYSTEM	FUNCTIONAL CLASS	MEDIAN TYPE	ACCESS CONTROL	NHS	MILEPOINT	MILEPOINT DESCRIPTION	MARKED LANES	SURFACE WIDTH/TYPE*	AADT
STATE SECONDARY	R RUR LOCAL	NONE (UNDIV)	NONE	NOT NHS	00.000		2	16F	99
					00.000 MD 5	POINT LOOKOUT RD			
					00.100	ROAD END			

ROUTE NUMBER: MD 6
INVENTORY DIRECTION: EAST
ROUTE NAME: NEW MARKET RD

STATE SYSTEM	FUNCTIONAL CLASS	MEDIAN TYPE	ACCESS CONTROL	NHS	MILEPOINT	MILEPOINT DESCRIPTION	MARKED LANES	SURFACE WIDTH/TYPE*	AADT
STATE SECONDARY	R RUR MINOR ART	NONE (UNDIV)	NONE	NOT NHS	00.000		2	24I	5,875
					00.000	CHARLES CO/L			
					00.070	SPEED LIMIT 50 MPH			
	URB OPA				01.180		2	40I	
					01.180	MD 5 (SB/L) THREE NOTCH RD			
	URB COLL				01.230		2	20I	3,275
					01.230 MD 5	THREE NOTCH RD			
					01.320	SPEED LIMIT 40 MPH			
	RUR MINOR COLL				01.740				
					03.780				1,975
					03.780 CO 7	ALL FAITH CHURCH RD			
					04.820	STRUC #18012 SWAMP CREEK			
					07.110	STRUC #18013 PERSIMMON CREEK			
					08.310	SPEED LIMIT 50 MPH			
					09.480		2	22I	
					09.550 MD235	THREE NOTCH RD			
					09.550 CO 53	MORGANZA TURNER RD (AHEAD)			

ROUTE NUMBER: MD 234
INVENTORY DIRECTION: EAST
ROUTE NAME: BUDDS CREEK RD

STATE SYSTEM	FUNCTIONAL CLASS	MEDIAN TYPE	ACCESS CONTROL	NHS	MILEPOINT	MILEPOINT DESCRIPTION	MARKED LANES	SURFACE WIDTH/TYPE*	AADT
STATE SECONDARY	R RUR MINOR ART	NONE (UNDIV)	NONE	NOT NHS	00.000		2	24I	6,375
					00.000	CHARLES CO/L			
					00.000	STRUC #18014 BUDDS CREEK			

*A,B = UNIMPROVED; C = GRADED & DRAINED; D,E = SOIL, GRAVEL, STONE; F,G = LOW TYPE BITUMINOUS
H,I = HIGH TYPE BITUMINOUS; J = CONCRETE; K = BRICK; L = BLOCK

PAGE: 9

STATE HIGHWAY ADMINISTRATION OF MARYLAND
HIGHWAY INFORMATION SERVICES DIVISION
DATA SUPPORT GROUP

STATE HIGHWAY LOCATION REFERENCE

COUNTY: ST. MARY'S
DISTRICT: 5
DATE: 12/31/05

ROUTE NUMBER: MD 234 CONTINUED
INVENTORY DIRECTION: EAST
ROUTE NAME: BUDDS CREEK RD

STATE SYSTEM	FUNCTIONAL CLASS	MEDIAN TYPE	ACCESS CONTROL	NHS	MILEPOINT	MILEPOINT DESCRIPTION	MARKED LANES	SURFACE WIDTH/TYPE*	AADT
STATE SECONDARY	R RUR MINOR ART	NONE (UNDIV)	NONE	NOT NHS	00.880		2	241	8,975
					00.880 MD236	THOMPSONS CORNER RD			
					00.990	SPEED LIMIT 55 MPH			
					04.480 CO 29	MECHANICSVILLE RD			
					04.700	STRUC #18015 HAYDEN RUN			
					04.920				6,575
					04.920 MD238	CHAPTICO RD			
					08.600	SPEED LIMIT 50 MPH			
					08.900	SPEED LIMIT 40 MPH			
					09.160				9,475
					09.160 MD242	COLTON POINT RD			
					09.440	STRUC #18016 CLEMENTS CREEK			
					09.560	SPEED LIMIT 50 MPH			
					10.010 CO145	BAYSIDE RD			
					12.230	STRUC #18037 NELSON RUN			
					12.640 MD 5C	NO NAME			
					12.650		2	321	
					12.660 MD 5	POINT LOOKOUT RD			

ROUTE NUMBER: MD 235
INVENTORY DIRECTION: NORTH
ROUTE NAME: THREE NOTCH RD

STATE SYSTEM	FUNCTIONAL CLASS	MEDIAN TYPE	ACCESS CONTROL	NHS	MILEPOINT	MILEPOINT DESCRIPTION	MARKED LANES	SURFACE WIDTH/TYPE*	AADT
STATE SECONDARY	R RUR MINOR ART	NONE (UNDIV)	NONE	NOT NHS	00.000		2	241	2,850
					00.000 MD 5	POINT LOOKOUT RD			
					00.100	SPEED LIMIT 50 MPH			
					02.588 CO367	ST JEROMES NECK RD			
					02.740				4,850
					02.740 CO381	TRAPP RD			
					06.056				4,299
					06.056 CO357	MATTAPANY RD			
					07.643				7,850
					07.643 MD489	PARK HALL RD			
					09.810		3	361	

*A,B = UNIMPROVED; C = GRADED & DRAINED; D,E = SOIL, GRAVEL, STONE; F,G = LOW TYPE BITUMINOUS
H,I = HIGH TYPE BITUMINOUS; J = CONCRETE; K = BRICK; L = BLOCK

STATE HIGHWAY ADMINISTRATION OF MARYLAND
HIGHWAY INFORMATION SERVICES DIVISION
DATA SUPPORT GROUP

STATE HIGHWAY LOCATION REFERENCE

COUNTY: ST. MARY'S
DISTRICT: 5
DATE: 12/31/05

ROUTE NUMBER: MD 235 CONTINUED
INVENTORY DIRECTION: NORTH
ROUTE NAME: THREE NOTCH RD

STATE SYSTEM	FUNCTIONAL CLASS	MEDIAN TYPE	ACCESS CONTROL	NHS	MILEPOINT	MILEPOINT DESCRIPTION	MARKED LANES	SURFACE WIDTH/TYPE*	AADT
STATE SECONDARY	R URB OPA	PAINTED	NONE	NOT NHS	09.856		3	361	14,150
					09.856 MD712	FOREST PARK RD			
					09.856 CO352	HERMANVILLE RD			
		CENTER TLA (UNDIV)			10.009		4	481	
					11.703	SPEED LIMIT 30 MPH			
					11.771		5	601	
STATE PRIMARY		CURBED		NHS	11.809				
					11.938				23,550
					11.938 MD246	GREAT MILLS RD			
					12.106		6	721	
					12.162	SPEED LIMIT 35 MPH			
					12.863 CO272	PEGG RD			
					13.040	SPEED LIMIT 40 MPH			
					13.571	SPEED LIMIT 40 MPH			
					13.993 CO426	BUCK HEWITTS RD			
					14.381 CO269	MILLSTONE LANDING RD			
					14.916				47,150
					14.916 MD237	CHANCELLORS RUN RD			
					15.339 CO222	TOWN CREEK DR			
					15.547	SPEED LIMIT 45 MPH			
					16.608				26,950
		UNPROTECTED			16.608 MD 4	PATUXENT BEACH RD			
					16.866		4	481	
		CURBED			17.038	SPEED LIMIT 55 MPH			
		UNPROTECTED			17.212				
					17.277				
					17.277 CO863	WILDEWOOD BLVD			
		CURBED			17.310				
		UNPROTECTED			17.334				
					17.647 MD944F	AIRPORT DR			
					18.147 MD944E	MILES VILLAGE RD			
					18.457 MD944D	AIRPORT VIEW DR			
					18.667				28,050
					18.667 MD944C	CLARKS LANDING RD			
					18.837 MD944B	SANDY BOTTOM RD			

*A,B = UNIMPROVED, C = GRADED & DRAINED, D,E = SOIL, GRAVEL, STONE; F,G = LOW TYPE BITUMINOUS
H,I = HIGH TYPE BITUMINOUS, J = CONCRETE, K = BRICK, L = BLOCK

STATE HIGHWAY LOCATION REFERENCE

COUNTY: ST. MARY'S
DISTRICT: 5
DATE: 12/31/05

ROUTE NUMBER: MD 235 CONTINUED
INVENTORY DIRECTION: NORTH
ROUTE NAME: THREE NOTCH RD

STATE SYSTEM	FUNCTIONAL CLASS	MEDIAN TYPE	ACCESS CONTROL	NHS	MILEPOINT	MILEPOINT DESCRIPTION	MARKED LANES	SURFACE WIDTH/TYPE*	AADT
STATE PRIMARY	R RUR OPA	UNPROTECTED	NONE	NHS	19.667		4	481	28,050
					19.667 MD944A	BECK RD			
					19.721				
					20.487 MD944	MERVELL DEAN RD			
					20.717				24,750
					20.717 MD245	SOTTERLEY RD			
					22.477 CO178	JONES WHARF RD			
					23.777 CO 79	CLOVER HILL RD			
					25.887 MD472	NORTH SANDGATES RD			
					26.637				20,950
					26.637 MD247	ALBERT WOOD RD			
					29.297				23,850
					29.297 CO 53	MORGANZA TURNER RD			
					29.297 MD 6	NEW MARKET TURNER RD			
					30.687 MD 5	THREE NOTCH RD			

ROUTE NUMBER: MD 236
INVENTORY DIRECTION: NORTH
ROUTE NAME: THOMPSONS CORNER RD

STATE SYSTEM	FUNCTIONAL CLASS	MEDIAN TYPE	ACCESS CONTROL	NHS	MILEPOINT	MILEPOINT DESCRIPTION	MARKED LANES	SURFACE WIDTH/TYPE*	AADT
STATE SECONDARY	R RUR MAJ COLL	NONE (UNDIV)	NONE	NOT NHS	00.000		2	241	3,575
					00.000 MD234	BUDDS CREEK RD			
					00.050		2	221	
					00.050 MD868G	STONE CORNER LA			
					00.120	SPEED LIMIT 40 MPH			
					04.030		2	201	
					04.530		2	221	
	URB MINOR ART				06.060				
					06.060 MD236A	OLD MD 236			
					06.150		2	441	
					06.190 MD 5	THREE NOTCH RD			

*A,B = UNIMPROVED; C = GRADED & DRAINED; D,E = SOIL, GRAVEL, STONE; F,G = LOW TYPE BITUMINOUS
H,I = HIGH TYPE BITUMINOUS; J = CONCRETE; K = BRICK; L = BLOCK

STATE HIGHWAY ADMINISTRATION OF MARYLAND
HIGHWAY INFORMATION SERVICES DIVISION
DATA SUPPORT GROUP

STATE HIGHWAY LOCATION REFERENCE

COUNTY: ST. MARY'S
DISTRICT: 5
DATE: 12/31/05

ROUTE NUMBER: MD 236A
INVENTORY DIRECTION: NORTH
ROUTE NAME: OLD MD 236

STATE SYSTEM	FUNCTIONAL CLASS	MEDIAN TYPE	ACCESS CONTROL	NHS	MILEPOINT	MILEPOINT DESCRIPTION	MARKED LANES	SURFACE WIDTH/TYPE*	AADT
STATE SECONDARY	R URB LOCAL	NONE (UNDIV)	NONE	NOT NHS	00.000		2	221	499
					00.000 CO 27	NEW MARKET VILLAGE RD (BACK)			
					00.000 MD236	THOMPSONS CORNER RD			
					00.020		2	201	
					00.170		2	281	
					00.180 MD 5	THREE NOTCH RD			

ROUTE NUMBER: MD 237
INVENTORY DIRECTION: NORTH
ROUTE NAME: CHANCELLORS RUN RD

STATE SYSTEM	FUNCTIONAL CLASS	MEDIAN TYPE	ACCESS CONTROL	NHS	MILEPOINT	MILEPOINT DESCRIPTION	MARKED LANES	SURFACE WIDTH/TYPE*	AADT
STATE SECONDARY	R URB MINOR ART	NONE (UNDIV)	NONE	NOT NHS	00.000		3	361	16,075
		CENTER TLA (UNDIV)			00.000 MD246	GREAT MILLS RD			
					00.100		4	481	
					00.110	SPEED LIMIT 40 MPH			
		UNPROTECTED			00.180		3	361	
					00.240		2	201	
					00.240 CO272	PEGG RD			
		NONE (UNDIV)			00.430				
					00.550	STRUC #18036 JARBOESVILLE RUN			
					01.880 CO426	BUCK HEWITTS RD			
					02.880		2	241	
					02.950 MD235	THREE NOTCH RD			
					02.950 CO267	MAPLE RD (AHEAD)			

ROUTE NUMBER: MD 238
INVENTORY DIRECTION: NORTH
ROUTE NAME: MADDOX RD

STATE SYSTEM	FUNCTIONAL CLASS	MEDIAN TYPE	ACCESS CONTROL	NHS	MILEPOINT	MILEPOINT DESCRIPTION	MARKED LANES	SURFACE WIDTH/TYPE*	AADT
STATE SECONDARY	R RUR MINOR COLL	NONE (UNDIV)	NONE	NOT NHS	00.000		2	241	1,375
					00.000 MD242	COLTON POINT RD			
					00.040		2	201	
					00.100	SPEED LIMIT 40 MPH			

*A,B = UNIMPROVED; C = GRADED & DRAINED; D,E = SOIL, GRAVEL, STONE; F,G = LOW TYPE BITUMINOUS
H,I = HIGH TYPE BITUMINOUS; J = CONCRETE; K = BRICK; L = BLOCK

STATE HIGHWAY LOCATION REFERENCE

COUNTY: ST. MARY'S
DISTRICT: 5
DATE: 12/31/05

ROUTE NUMBER: MD 238 CONTINUED
INVENTORY DIRECTION: NORTH
ROUTE NAME: MADDOX RD

STATE SYSTEM	FUNCTIONAL CLASS	MEDIAN TYPE	ACCESS CONTROL	NHS	MILEPOINT	MILEPOINT DESCRIPTION	MARKED LANES	SURFACE WIDTH/TYPE*	AADT
STATE SECONDARY	R RUR MINOR COLL	NONE (UNDIV)	NONE	NOT NHS	00.810	SPEED LIMIT 45 MPH	2	20I	1,375
					04.660				1,975
					04.660 CO 90	MANOR RD			
					05.670	STRUC #18018 BURROUGHS RUN			
					06.880	STRUC #18017 NELSONS RUN			
					07.100		2	24I	
					07.160				2,075
NAME: CHAPTICO RD					07.160 MD234	BUDDS CREEK RD			
					07.180		2	20I	
					08.480	SPEED LIMIT 50 MPH			
					09.280 CO1141	TIMOTHY CT			
					10.720 MD 5B	NO NAME			
					10.820		2	36I	
					10.830 MD 5	POINT LOOKOUT RD			

ROUTE NUMBER: MD 239
INVENTORY DIRECTION: EAST
ROUTE NAME: BUSHWOOD WHARF RD

STATE SYSTEM	FUNCTIONAL CLASS	MEDIAN TYPE	ACCESS CONTROL	NHS	MILEPOINT	MILEPOINT DESCRIPTION	MARKED LANES	SURFACE WIDTH/TYPE*	AADT
STATE SECONDARY	R RUR LOCAL	NONE (UNDIV)	NONE	NOT NHS	00.000		2	18I	275
					00.000	ROAD END			
	RUR MINOR COLL				00.100	SPEED LIMIT 50 MPH			
					01.080				
					01.080 MD520	WHITES NECK RD			
					01.640 MD242	COLTON POINT RD			

ROUTE NUMBER: MD 242
INVENTORY DIRECTION: NORTH
ROUTE NAME: COLTON POINT RD

STATE SYSTEM	FUNCTIONAL CLASS	MEDIAN TYPE	ACCESS CONTROL	NHS	MILEPOINT	MILEPOINT DESCRIPTION	MARKED LANES	SURFACE WIDTH/TYPE*	AADT
STATE SECONDARY	R RUR MINOR COLL	NONE (UNDIV)	NONE	NOT NHS	00.000		2	20I	775
					00.000	WINDY LA (BACK)			
					00.000 CO889	POINT BREEZE RD			

*A,B = UNIMPROVED; C = GRADED & DRAINED; D,E = SOIL, GRAVEL, STONE; F,G = LOW TYPE BITUMINOUS
H,I = HIGH TYPE BITUMINOUS; J = CONCRETE; K = BRICK; L = BLOCK

STATE HIGHWAY ADMINISTRATION OF MARYLAND
HIGHWAY INFORMATION SERVICES DIVISION
DATA SUPPORT GROUP

STATE HIGHWAY LOCATION REFERENCE

COUNTY: ST. MARY'S
DISTRICT: 5
DATE: 12/31/05

ROUTE NUMBER: MD 242 CONTINUED
INVENTORY DIRECTION: NORTH
ROUTE NAME: COLTON POINT RD

STATE SYSTEM	FUNCTIONAL CLASS	MEDIAN TYPE	ACCESS CONTROL	NHS	MILEPOINT	MILEPOINT DESCRIPTION	MARKED LANES	SURFACE WIDTH/TYPE*	AADT
STATE SECONDARY	R RUR MINOR COLL RUR MAJ COLL	NONE (UNDIV)	NONE	NOT NHS	00.190	SPEED LIMIT 40 MPH	2	201	775
					03.010				
					03.010 MD470	OAKLEY RD			
					04.370				3,375
					04.370 MD239	BUSHWOOD WHARF RD			
					05.190	SPEED LIMIT 50 MPH			
					05.310		2	241	
					05.340				5,475
					05.340 MD238	MADDOX RD			
					06.050	STRUC #18022 TOMAKOKIN CREEK			
					06.910 MD470	OAKLEY RD			
					07.970	STRUC #18021 DYNARD RUN			
					08.590	SPEED LIMIT 40 MPH			
					08.760		3	341	
					08.790		4	441	
					08.830				2,275
					08.830 MD234	BUDDS CREEK RD			
					08.860		2	241	
					08.910		2	221	
					09.350	STRUC #18020 CLEMENTS CREEK			
					11.180	STRUC #18019 LOCUST RUN			
					11.590				2,375
					11.590 CO 52	DR JOHNSON RD			
					12.220	STRUC #18034 GILBERT DRAIN			
		CURBED			12.770		2	301	
					12.800 MD 5	POINT LOOKOUT RD			
					12.800 CO 53	MORGANZA TURNER RD (AHEAD)			

ROUTE NUMBER: MD 243
INVENTORY DIRECTION: NORTH
ROUTE NAME: NEWTOWNE NECK RD

STATE SYSTEM	FUNCTIONAL CLASS	MEDIAN TYPE	ACCESS CONTROL	NHS	MILEPOINT	MILEPOINT DESCRIPTION	MARKED LANES	SURFACE WIDTH/TYPE*	AADT
STATE SECONDARY	R RUR LOCAL	NONE (UNDIV)	NONE	NOT NHS	00.000		2	22G	950
					00.000	ROAD END			

*A,B = UNIMPROVED; C = GRADED & DRAINED; D,E = SOIL, GRAVEL, STONE; F,G = LOW TYPE BITUMINOUS
H,I = HIGH TYPE BITUMINOUS; J = CONCRETE; K = BRICK; L = BLOCK

STATE HIGHWAY LOCATION REFERENCE

COUNTY: ST. MARY'S
DISTRICT: 5
DATE: 12/31/05

ROUTE NUMBER: MD 243 CONTINUED
INVENTORY DIRECTION: NORTH
ROUTE NAME: NEWTOWNE NECK RD

STATE SYSTEM	FUNCTIONAL CLASS	MEDIAN TYPE	ACCESS CONTROL	NHS	MILEPOINT	MILEPOINT DESCRIPTION	MARKED LANES	SURFACE WIDTH/TYPE*	AADT
STATE SECONDARY	R	RUR LOCAL	NONE	NOT NHS	00.030		2	12G	950
					00.090		2	18I	
					00.160	SPEED LIMIT 40 MPH			
					01.050		2	22I	
		RUR MAJ COLL			01.500				7,350
					01.500 CO145	BAYSIDE RD			
					02.120	SPEED LIMIT 45 MPH			
					03.160 CO167	BULL RD			
					04.380		2	24I	
		U			04.420	IN CORP LMNTS LEONARDTOWN			
					04.600		2	28I	
					04.620 MD 5	POINT LOOKOUT RD			
					04.620 CO 84	MAYPOLE RD (AHEAD)			

ROUTE NUMBER: MD 244
INVENTORY DIRECTION: WEST
ROUTE NAME: MEDLEYS NECK RD

STATE SYSTEM	FUNCTIONAL CLASS	MEDIAN TYPE	ACCESS CONTROL	NHS	MILEPOINT	MILEPOINT DESCRIPTION	MARKED LANES	SURFACE WIDTH/TYPE*	AADT
STATE SECONDARY	R	RUR MINOR COLL	NONE	NOT NHS	00.000		2	34I	2,725
					00.000 CO230	FAIRGROUNDS RD (BACK)			
					00.000 MD 5	POINT LOOKOUT RD			
					00.050	SPEED LIMIT 40 MPH			
					00.090		2	22I	
					01.210	STRUC #18023 MOLDIER RUN			
		RUR LOCAL			01.930		2	20I	
					02.010				
					02.010 CO237	BRETON BEACH RD			
					02.260	SPEED LIMIT 45 MPH			
					05.910	STRUC #18024 POPLAR HILL CREEK			
					09.800	SPEED LIMIT 30 MPH			
		RUR MINOR COLL			09.920				2,225
		NAME: BLAKE CREEK RD			09.920 CO292	BLAKE CREEK RD			
					10.440		2	40I	
					10.480 MD249	PINEY POINT RD			

*A,B = UNIMPROVED; C = GRADED & DRAINED; D,E = SOIL, GRAVEL, STONE; F,G = LOW TYPE BITUMINOUS
H,I = HIGH TYPE BITUMINOUS; J = CONCRETE; K = BRICK; L = BLOCK

STATE HIGHWAY ADMINISTRATION OF MARYLAND
HIGHWAY INFORMATION SERVICES DIVISION
DATA SUPPORT GROUP

STATE HIGHWAY LOCATION REFERENCE

COUNTY: ST. MARY'S

DISTRICT: 5

DATE: 12/31/05

ROUTE NUMBER: MD 245
INVENTORY DIRECTION: NORTH
ROUTE NAME: HOLLYWOOD RD

STATE SYSTEM	FUNCTIONAL CLASS	MEDIAN TYPE	ACCESS CONTROL	NHS	MILEPOINT	MILEPOINT DESCRIPTION	MARKED LANES	SURFACE WIDTH/TYPE*	AADT
STATE SECONDARY	U RUR MAJ COLL	UNPROTECTED	NONE	NOT NHS	00.000		2	361	11,850
					00.000 MD 5BU	WASHINGTON ST (BACK)			
					00.000 MD 5	POINT LOOKOUT RD			
					00.110	SPEED LIMIT 30 MPH			
		CENTER TLA (UNDIV) PAINTED			00.140		2	241	
					00.530				
		NONE (UNDIV)			00.530	SPEED LIMIT 40 MPH			
					00.610		2	221	
					00.900		2	201	
					00.900	SPEED LIMIT 50 MPH			
	R				00.950		2	221	
					00.950	OUT CORP LMTS LEONARDTOWN			
					01.790				7,950
					01.790 CO 80	MCINTOSH RD			
					03.560	STRUC #18025 BROOKS RUN			
					04.800	SPEED LIMIT 40 MPH			
					05.270				2,850
	NAME: SOTTERLEY RD	URB MINOR ART			05.270 MD235	THREE NOTCH RD			
					05.310		2	201	
					05.340	SPEED LIMIT 30 MPH			
		RUR MAJ COLL			05.410				
					05.450		2	221	
					06.040		2	201	
					06.040	SPEED LIMIT 40 MPH			
					07.440		2	221	
					07.550 CO185	STEER HORN NECK RD			
					07.550 CO184	SOTTERLY RD (AHEAD)			

ROUTE NUMBER: MD 246
INVENTORY DIRECTION: EAST
ROUTE NAME: GREAT MILLS RD

STATE SYSTEM	FUNCTIONAL CLASS	MEDIAN TYPE	ACCESS CONTROL	NHS	MILEPOINT	MILEPOINT DESCRIPTION	MARKED LANES	SURFACE WIDTH/TYPE*	AADT
STATE SECONDARY	R URB OPA	CURBED	NONE	NOT NHS	00.000		3	361	17,725

*A,B = UNIMPROVED; C = GRADED & DRAINED; D,E = SOIL, GRAVEL, STONE; F,G = LOW TYPE BITUMINOUS
H,I = HIGH TYPE BITUMINOUS; J = CONCRETE; K = BRICK; L = BLOCK

STATE HIGHWAY ADMINISTRATION OF MARYLAND
HIGHWAY INFORMATION SERVICES DIVISION
DATA SUPPORT GROUP

STATE HIGHWAY LOCATION REFERENCE

COUNTY: ST MARY'S
DISTRICT: 5
DATE: 12/31/05

ROUTE NUMBER: MD 246 CONTINUED
INVENTORY DIRECTION: EAST
ROUTE NAME: GREAT MILLS RD

STATE SYSTEM	FUNCTIONAL CLASS	MEDIAN TYPE	ACCESS CONTROL	NHS	MILEPOINT	MILEPOINT DESCRIPTION	MARKED LANES	SURFACE WIDTH/TYPE*	AADT
STATE SECONDARY	R URB OPA	CURBED	NONE	NOT NHS	00.000 MD 5	POINT LOOKOUT RD	3	36I	17,725
		CENTER TLA (UNDIV)			00.100		4	48I	
					00.100 MD 5A	OLD GREAT MILLS RD			
					00.190	SPEED LIMIT 40 MPH			
		CURBED			00.900				
					00.970 MD237	CHANCELLORS RUN RD			
		CENTER TLA (UNDIV)			01.040				
					01.900	SPEED LIMIT 30 MPH			
					02.350	SPEED LIMIT 35 MPH			
		NONE (UNDIV)			03.051				
		PAINTED			03.126				
		NONE (UNDIV)			03.178				
	URB LOCAL	CURBED			03.260		4	44I	
					03.260 MD235	THREE NOTCH RD			
					03.350	ROAD END @ PATUXENT NAVAL AIR STATION			

ROUTE NUMBER: MD 247
INVENTORY DIRECTION: NORTH
ROUTE NAME: LOVEVILLE RD

STATE SYSTEM	FUNCTIONAL CLASS	MEDIAN TYPE	ACCESS CONTROL	NHS	MILEPOINT	MILEPOINT DESCRIPTION	MARKED LANES	SURFACE WIDTH/TYPE*	AADT
STATE SECONDARY	R RUR MAJ COLL	NONE (UNDIV)	NONE	NOT NHS	00.000		2	22I	4,050
					00.000 MD 5	POINT LOOKOUT RD			
					00.130	SPEED LIMIT 50 MPH			
	RUR LOCAL				02.840		2	20I	
	NAME: ALBERT WOOD RD				02.840 MD235	THREE NOTCH RD			
					02.890 CO 65	OAKVILLE RD			

ROUTE NUMBER: MD 249
INVENTORY DIRECTION: NORTH
ROUTE NAME: PINEY POINT RD

STATE SYSTEM	FUNCTIONAL CLASS	MEDIAN TYPE	ACCESS CONTROL	NHS	MILEPOINT	MILEPOINT DESCRIPTION	MARKED LANES	SURFACE WIDTH/TYPE*	AADT
STATE SECONDARY	R RUR MINOR COLL	NONE (UNDIV)	NONE	NOT NHS	00.000		2	20I	2,025

*A,B = UNIMPROVED; C = GRADED & DRAINED; D,E = SOIL, GRAVEL, STONE; F,G = LOW TYPE BITUMINOUS
H,I = HIGH TYPE BITUMINOUS; J = CONCRETE; K = BRICK; L = BLOCK

STATE HIGHWAY ADMINISTRATION OF MARYLAND
HIGHWAY INFORMATION SERVICES DIVISION
DATA SUPPORT GROUP

STATE HIGHWAY LOCATION REFERENCE

COUNTY: ST. MARY'S
DISTRICT: 5
DATE: 12/31/05

ROUTE NUMBER: MD 249 CONTINUED
INVENTORY DIRECTION: NORTH
ROUTE NAME: PINEY POINT RD

STATE SYSTEM	FUNCTIONAL CLASS	MEDIAN TYPE	ACCESS CONTROL	NHS	MILEPOINT	MILEPOINT DESCRIPTION	MARKED LANES	SURFACE WIDTH/TYPE*	AADT
STATE SECONDARY	R RUR MINOR COLL	NONE (UNDIV)	NONE	NOT NHS	00.000 CO327	PINEY POINT RD (BACK)	2	201	2,025
					00.010	SPEED LIMIT 30 MPH			
					01.530	STRUC #18026 ST GEORGE CREEK			
					01.630		2	241	
	RUR MAJ COLL				02.340	SPEED LIMIT 40 MPH			
					02.460				5,425
					02.460 CO323	LIGHTHOUSE RD			
					02.650	SPEED LIMIT 50 MPH			
					06.470 CO895	DRAYDEN RD			
					06.650				6,725
		UNPROTECTED			06.650 MD244	BLAKE CREEK RD			
					09.800		3	381	
					09.840 MD 5	POINT LOOKOUT RD			

ROUTE NUMBER: MD 470
INVENTORY DIRECTION: NORTH
ROUTE NAME: OAKLEY RD

STATE SYSTEM	FUNCTIONAL CLASS	MEDIAN TYPE	ACCESS CONTROL	NHS	MILEPOINT	MILEPOINT DESCRIPTION	MARKED LANES	SURFACE WIDTH/TYPE*	AADT
STATE SECONDARY	R RUR MINOR COLL	NONE (UNDIV)	NONE	NOT NHS	00.000		2	181	1,250
					00.000 MD242	COLTON POINT RD			
					00.060		2	201	
					00.100	SPEED LIMIT 50 MPH			
					02.870	STRUC #18027 TOMAKOKIN CREEK			
					03.620		2	221	
					03.750 MD242	COLTON POINT RD			

ROUTE NUMBER: MD 471
INVENTORY DIRECTION: NORTH
ROUTE NAME: INDIAN BRIDGE RD

STATE SYSTEM	FUNCTIONAL CLASS	MEDIAN TYPE	ACCESS CONTROL	NHS	MILEPOINT	MILEPOINT DESCRIPTION	MARKED LANES	SURFACE WIDTH/TYPE*	AADT
STATE SECONDARY	R URB COLL	NONE (UNDIV)	NONE	NOT NHS	00.000		2	301	4,250
					00.000 CO283	FLAT IRON RD (BACK)			
					00.000 MD 5	POINT LOOKOUT RD			

*A,B = UNIMPROVED; C = GRADED & DRAINED; D,E = SOIL, GRAVEL, STONE; F,G = LOW TYPE BITUMINOUS
H,I = HIGH TYPE BITUMINOUS; J = CONCRETE; K = BRICK; L = BLOCK

STATE HIGHWAY LOCATION REFERENCE

COUNTY: ST. MARY'S
DISTRICT: 5
DATE: 12/31/05

ROUTE NUMBER: MD 471 CONTINUED
INVENTORY DIRECTION: NORTH
ROUTE NAME: INDIAN BRIDGE RD

STATE SYSTEM	FUNCTIONAL CLASS	MEDIAN TYPE	ACCESS CONTROL	NHS	MILEPOINT	MILEPOINT DESCRIPTION	MARKED LANES	SURFACE WIDTH/TYPE*	AADT
STATE SECONDARY	R URB COLL	NONE (UNDIV)	NONE	NOT NHS	00.030		2	201	4,250
					00.080	SPEED LIMIT 30 MPH			
					00.360	STRUC #18029 ST MARYS RIVER			
					00.440	SPEED LIMIT 40 MPH			
					01.010	STRUC #18028 ST MARYS RIVER			
					01.010 CO232	INDIAN BRIDGE RD (AHEAD)			

ROUTE NUMBER: MD 472
INVENTORY DIRECTION: NORTH
ROUTE NAME: NORTH SANDGATES RD

STATE SYSTEM	FUNCTIONAL CLASS	MEDIAN TYPE	ACCESS CONTROL	NHS	MILEPOINT	MILEPOINT DESCRIPTION	MARKED LANES	SURFACE WIDTH/TYPE*	AADT
STATE SECONDARY	R RUR MINOR COLL	NONE (UNDIV)	NONE	NOT NHS	00.000		2	201	2,950
					00.000 MD235	THREE NOTCH RD			
					00.040		2	181	
					01.080	SPEED LIMIT 40 MPH			
					02.070	SPEED LIMIT 30 MPH			
	RUR LOCAL				02.260				
					02.580 CO636	S SANDGATES RD (AHEAD)			

ROUTE NUMBER: MD 489
INVENTORY DIRECTION: EAST
ROUTE NAME: PARK HALL RD

STATE SYSTEM	FUNCTIONAL CLASS	MEDIAN TYPE	ACCESS CONTROL	NHS	MILEPOINT	MILEPOINT DESCRIPTION	MARKED LANES	SURFACE WIDTH/TYPE*	AADT
STATE SECONDARY	R RUR MINOR COLL	NONE (UNDIV)	NONE	NOT NHS	00.000		2	201	1,850
					00.000 MD 5	POINT LOOKOUT RD			
					00.100	SPEED LIMIT 35 MPH			
					01.200		2	241	
					01.270 MD235	THREE NOTCH RD			

*A,B = UNIMPROVED; C = GRADED & DRAINED; D,E = SOIL, GRAVEL, STONE; F,G = LOW TYPE BITUMINOUS
H,I = HIGH TYPE BITUMINOUS, J = CONCRETE; K = BRICK; L = BLOCK

STATE HIGHWAY ADMINISTRATION OF MARYLAND
HIGHWAY INFORMATION SERVICES DIVISION
DATA SUPPORT GROUP

STATE HIGHWAY LOCATION REFERENCE

COUNTY: ST MARY'S
DISTRICT: 5
DATE: 12/31/05

ROUTE NUMBER: MD 520
INVENTORY DIRECTION: NORTH
ROUTE NAME: WHITES NECK RD

STATE SYSTEM	FUNCTIONAL CLASS	MEDIAN TYPE	ACCESS CONTROL	NHS	MILEPOINT	MILEPOINT DESCRIPTION	MARKED LANES	SURFACE WIDTH/TYPE*	AADT
STATE SECONDARY	R RUR LOCAL	NONE (UNDIV)	NONE	NOT NHS	00.000		2	18I	750
					00.000	ROAD END			
					00.200	SPEED LIMIT 40 MPH			
	RUR MINOR COLL				00.660				
					02.610 MD239	BUSHWOOD WHARF RD			

ROUTE NUMBER: MD 584
INVENTORY DIRECTION: NORTH
ROUTE NAME: NO NAME

STATE SYSTEM	FUNCTIONAL CLASS	MEDIAN TYPE	ACCESS CONTROL	NHS	MILEPOINT	MILEPOINT DESCRIPTION	MARKED LANES	SURFACE WIDTH/TYPE*	AADT
STATE SECONDARY	R RUR LOCAL	NONE (UNDIV)	NONE	NOT NHS	00.000		2	18H	499
					00.000 MD 5	POINT LOOKOUT RD			
					00.170		2	26H	
					00.200		2	20H	
					00.240		2	24H	
					00.260		2	22H	
					00.340		2	24I	
					00.380 MD 5	POINT LOOKOUT RD			

ROUTE NUMBER: MD 712
INVENTORY DIRECTION: NORTH
ROUTE NAME: FOREST PARK RD

STATE SYSTEM	FUNCTIONAL CLASS	MEDIAN TYPE	ACCESS CONTROL	NHS	MILEPOINT	MILEPOINT DESCRIPTION	MARKED LANES	SURFACE WIDTH/TYPE*	AADT
STATE SECONDARY	R URB COLL	NONE (UNDIV)	NONE	NOT NHS	00.000		2	24I	6,850
					00.000 CO352	HERMANVILLE RD (BACK)			
					00.000 MD235	THREE NOTCH RD			
					00.070	SPEED LIMIT 50 MPH			
					00.350		2	20I	
					00.810	SPEED LIMIT 35 MPH			
					01.110	ROAD END			

*A,B = UNIMPROVED; C = GRADED & DRAINED; D,E = SOIL, GRAVEL, STONE; F,G = LOW TYPE BITUMINOUS
H,I = HIGH TYPE BITUMINOUS; J = CONCRETE; K = BRICK; L = BLOCK

STATE HIGHWAY LOCATION REFERENCE

COUNTY: ST. MARY'S
DISTRICT: 5
DATE: 12/31/05

ROUTE NUMBER: MD 863A
INVENTORY DIRECTION: EAST
ROUTE NAME: NO NAME

STATE SYSTEM	FUNCTIONAL CLASS	MEDIAN TYPE	ACCESS CONTROL	NHS	MILEPOINT	MILEPOINT DESCRIPTION	MARKED LANES	SURFACE WIDTH/TYPE*	AADT
STATE SECONDARY	R URB LOCAL	NONE (UNDIV)	NONE	NOT NHS	00.000		2	20I	0
					00.000 MD 5	THREE NOTCH RD			
					00.160		2	44I	
					00.180		3	44I	
					00.200 MD 5	THREE NOTCH RD			

ROUTE NUMBER: MD 868G
INVENTORY DIRECTION: EAST
ROUTE NAME: STONE CORNER LA

STATE SYSTEM	FUNCTIONAL CLASS	MEDIAN TYPE	ACCESS CONTROL	NHS	MILEPOINT	MILEPOINT DESCRIPTION	MARKED LANES	SURFACE WIDTH/TYPE*	AADT
STATE SECONDARY	R RUR LOCAL	NONE (UNDIV)	NONE	NOT NHS	00.000		2	14F	99
					00.000 MD236	THOMPSONS CORNER RD			
					00.070	ROAD END			

ROUTE NUMBER: MD 944
INVENTORY DIRECTION: NORTH
ROUTE NAME: MERVELL DEAN RD

STATE SYSTEM	FUNCTIONAL CLASS	MEDIAN TYPE	ACCESS CONTROL	NHS	MILEPOINT	MILEPOINT DESCRIPTION	MARKED LANES	SURFACE WIDTH/TYPE*	AADT
STATE SECONDARY	R URB LOCAL	NONE (UNDIV)	NONE	NOT NHS	00.000		2	24I	2,975
					00.000 CO203	MERVELL DEAN RD (BACK)			
					00.200 MD944D	AIRPORT VIEW DR			
					00.240	SPEED LIMIT 40 MPH			
					00.400 CO195	CLARKS LANDING RD			
					00.400 MD944C	CLARKS LANDING RD			
					02.260 MD235	THREE NOTCH RD			

ROUTE NUMBER: MD 944A
INVENTORY DIRECTION: EAST
ROUTE NAME: ST JOHNS RD

STATE SYSTEM	FUNCTIONAL CLASS	MEDIAN TYPE	ACCESS CONTROL	NHS	MILEPOINT	MILEPOINT DESCRIPTION	MARKED LANES	SURFACE WIDTH/TYPE*	AADT
STATE SECONDARY	R URB LOCAL	NONE (UNDIV)	NONE	NOT NHS	00.000		2	22I	99
					00.000 CO215	ST JOHNS RD (BACK)			

*A,B = UNIMPROVED, C = GRADED & DRAINED, D,E = SOIL, GRAVEL, STONE, F,G = LOW TYPE BITUMINOUS
H,I = HIGH TYPE BITUMINOUS, J = CONCRETE, K = BRICK, L = BLOCK

STATE HIGHWAY ADMINISTRATION OF MARYLAND
HIGHWAY INFORMATION SERVICES DIVISION
DATA SUPPORT GROUP

STATE HIGHWAY LOCATION REFERENCE

COUNTY: ST. MARY'S
DISTRICT: 5
DATE: 12/31/05

ROUTE NUMBER: MD 944A CONTINUED
INVENTORY DIRECTION: EAST
ROUTE NAME: BECK RD

STATE SYSTEM	FUNCTIONAL CLASS	MEDIAN TYPE	ACCESS CONTROL	NHS	MILEPOINT	MILEPOINT DESCRIPTION	MARKED LANES	SURFACE WIDTH/TYPE*	AADT
STATE SECONDARY	R URB LOCAL	NONE (UNDIV)	NONE	NOT NHS	00.060		2	461	99
					00.060 MD235	THREE NOTCH RD			
					00.110		2	241	
					00.180 CO1286	BECK RD (AHEAD)			

ROUTE NUMBER: MD 944B
INVENTORY DIRECTION: EAST
ROUTE NAME: SANDY BOTTOM RD

STATE SYSTEM	FUNCTIONAL CLASS	MEDIAN TYPE	ACCESS CONTROL	NHS	MILEPOINT	MILEPOINT DESCRIPTION	MARKED LANES	SURFACE WIDTH/TYPE*	AADT
STATE SECONDARY	R URB LOCAL	NONE (UNDIV)	NONE	NOT NHS	01.060		2	201	99
					01.060 CO225	SANDY BOTTOM RD (BACK)			
					01.080 MD235	THREE NOTCH RD			

ROUTE NUMBER: MD 944C
INVENTORY DIRECTION: EAST
ROUTE NAME: CLARKS LANDING RD

STATE SYSTEM	FUNCTIONAL CLASS	MEDIAN TYPE	ACCESS CONTROL	NHS	MILEPOINT	MILEPOINT DESCRIPTION	MARKED LANES	SURFACE WIDTH/TYPE*	AADT
STATE SECONDARY	R URB COLL	NONE (UNDIV)	NONE	NOT NHS	00.000		2	221	2,550
					00.000 MD235	THREE NOTCH RD			
					00.040 MD944	MERVELL DEAN RD			
					00.040 CO195	CLARKS LANDING RD (AHEAD)			

ROUTE NUMBER: MD 944D
INVENTORY DIRECTION: EAST
ROUTE NAME: AIRPORT VIEW DR

STATE SYSTEM	FUNCTIONAL CLASS	MEDIAN TYPE	ACCESS CONTROL	NHS	MILEPOINT	MILEPOINT DESCRIPTION	MARKED LANES	SURFACE WIDTH/TYPE*	AADT
STATE SECONDARY	R URB LOCAL	NONE (UNDIV)	NONE	NOT NHS	00.000		2	321	2,508
					00.000 MD944	MERVELL DEAN RD			
					00.040		2	241	396
					00.040 MD235	THREE NOTCH RD			
					00.060 CO733	AIRPORT VIEW DR (AHEAD)			

*A,B = UNIMPROVED, C = GRADED & DRAINED; D,E = SOIL, GRAVEL, STONE, F,G = LOW TYPE BITUMINOUS
H,I = HIGH TYPE BITUMINOUS; J = CONCRETE; K = BRICK; L = BLOCK

STATE HIGHWAY ADMINISTRATION OF MARYLAND
HIGHWAY INFORMATION SERVICES DIVISION
DATA SUPPORT GROUP

STATE HIGHWAY LOCATION REFERENCE

COUNTY: ST. MARY'S
DISTRICT: 5
DATE: 12/31/05

ROUTE NUMBER: MD 944E
INVENTORY DIRECTION: WEST
ROUTE NAME: MILES VILLAGE RD

STATE SYSTEM	FUNCTIONAL CLASS	MEDIANTYPE	ACCESS CONTROL	NHS	MILEPOINT	MILEPOINT DESCRIPTION	MARKED LANES	SURFACE WIDTH/TYPE*	AADT
STATE SECONDARY	R URB LOCAL	NONE (UNDIV)	NONE	NOT NHS	00.000		2	181	99
					00.000 MD235	THREE NOTCH RD			
					00.020 CO1163	MILES VILLAGE RD (AHEAD)			

ROUTE NUMBER: MD 944F
INVENTORY DIRECTION: WEST
ROUTE NAME: AIRPORT DR

STATE SYSTEM	FUNCTIONAL CLASS	MEDIAN TYPE	ACCESS CONTROL	NHS	MILEPOINT	MILEPOINT DESCRIPTION	MARKED LANES	SURFACE WIDTH/TYPE*	AADT
STATE SECONDARY	R URB COLL	CURBED	NONE	NOT NHS	00.000		2	271	7,337
					00.000 CO203	MERVELL DEAN RD (BACK)			
					00.000 MD235	THRFE NOTCH RD			
					00.020 CO466	AIRPORT DR (AHEAD)			

ROUTE NUMBER: MD 945
INVENTORY DIRECTION: NORTH
ROUTE NAME: OLD MD 235

STATE SYSTEM	FUNCTIONAL CLASS	MEDIAN TYPE	ACCESS CONTROL	NHS	MILEPOINT	MILEPOINT DESCRIPTION	MARKED LANES	SURFACE WIDTH/TYPE*	AADT
STATE SECONDARY	R RUR LOCAL	NONE (UNDIV)	NONE	NOT NHS	00.000		2	241	1,099
					00.000	ROAD END			
					00.050	SPUR TO & FR MD 235			
					00.080		2	181	
					00.080	SPUR TO & FR MD 235			
					00.100	SPUR TO & FR MD 235			
					00.100	ROAD END			

*A,B = UNIMPROVED; C = GRADED & DRAINED; D,E = SOIL, GRAVEL, STONE; F,G = LOW TYPE BITUMINOUS
H,I = HIGH TYPE BITUMINOUS; J = CONCRFTE; K = BRICK; L = BLOCK

2005

Calendar Year

HIGHWAY LOCATION REFERENCE


Data as of December 31, 2005


SOMERSET

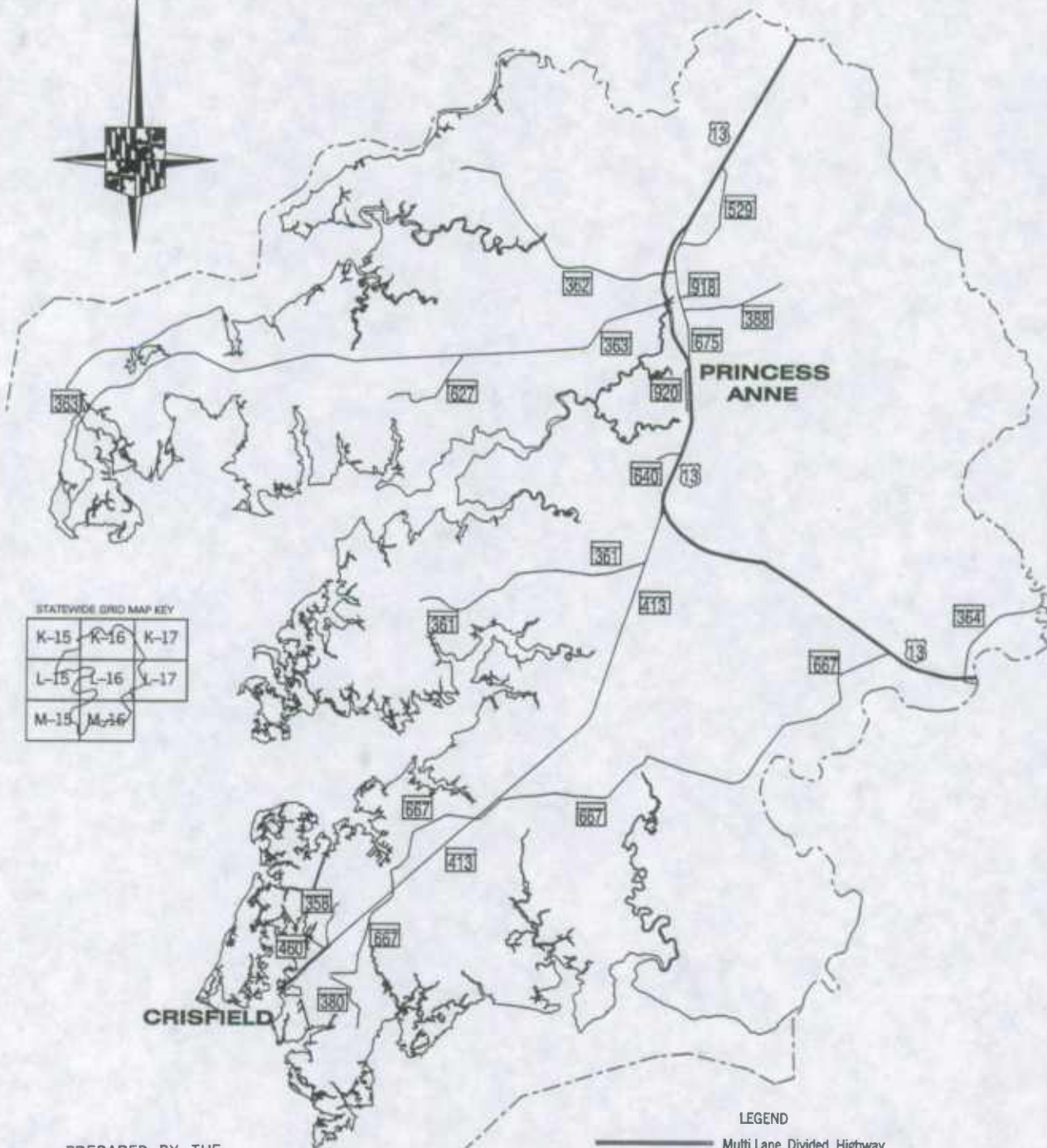
COUNTY

SHA DISTRICT #1

S







STATEWIDE GRID MAP KEY

K-15	K-16	K-17
L-15	L-16	L-17
M-15	M-16	

CRISFIELD


PRINCESS ANNE

PREPARED BY THE
 Maryland Department of Transportation
 STATE HIGHWAY ADMINISTRATION
 HIGHWAY INFORMATION SERVICES DIVISION

- LEGEND
- Multi Lane Divided Highway
 - Undivided Highway
 - INTERCHANGE

This map is intended for use as a reference only
 For more detailed maps, please contact:
 Kevin Powers of the
 Highway Information Services Division at,
 410-545-5518 or
 by email to kpowers@sha.state.md.us

SOMERSET COUNTY



ROUTE ALERT LIST

SOMERSET COUNTY


None.



MARYLAND STATE HIGHWAY ADMINISTRATION
HIGHWAY INFORMATION SERVICES DIVISION
STATE MAINTAINED HIGHWAYS ON THE NATIONAL HIGHWAY SYSTEM
AS OF DECEMBER 31, 2005

COUNTY: SOMERSET

ROUTE	MAINLINE	BEG DESCRIPTION	END DESCRIPTION	NHS TYPE
US 13	MAINLINE	0.000 WORCESTER CO/L	20.280 WICOMICO CO/L	NHS SYSTEM



STATE HIGHWAY ADMINISTRATION OF MARYLAND
HIGHWAY INFORMATION SERVICES DIVISION
DATA SUPPORT GROUP

STATE HIGHWAY LOCATION REFERENCE

COUNTY: SOMERSET
DISTRICT: 1
DATE: 12/31/05

ROUTE NUMBER: MD 358
INVENTORY DIRECTION: NORTH
ROUTE NAME: JACKSONVILLE RD

STATE SYSTEM	FUNCTIONAL CLASS	MEDIAN TYPE	ACCESS CONTROL	NHS	MILEPOINT	MILEPOINT DESCRIPTION	MARKED LANES	SURFACE WIDTH/TYPE*	AADT
MUNICIPAL	U RUR MINOR COLL	NONE (UNDIV)	NONE	NOT NHS	00.000		2	221	1,825
					00.000 MU430	SOMERSET AVE (BACK)			
					00.000 MD413	RICHARDSON AVE/MARYLAND AVE			
					00.010				
					00.062	SPEED LIMIT 30 MPH			
STATE SECONDARY	R				00.090		2	251	
					00.090	END MUNICIPAL MAINTENANCE			
					00.090	BEGIN STATE MAINTENANCE			
					00.090	OUT CORP LMNTS CRISFIELD			
					00.420		2	241	
					00.800 MD358A	BOX IRON RD			
					01.130 CO128	JACKSONVILLE RD (AHEAD)			

ROUTE NUMBER: MD 358A
INVENTORY DIRECTION: NORTH
ROUTE NAME: BOX IRON RD

STATE SYSTEM	FUNCTIONAL CLASS	MEDIAN TYPE	ACCESS CONTROL	NHS	MILEPOINT	MILEPOINT DESCRIPTION	MARKED LANES	SURFACE WIDTH/TYPE*	AADT
STATE SECONDARY	R RUR LOCAL	NONE (UNDIV)	NONE	NOT NHS	00.000		2	271	399
					00.000 MD358	JACKSONVILLE RD			
					00.070 CO394	BOX IRON RD (AHEAD)			
					00.070	SIGN: END STATE MAINTENANCE			

ROUTE NUMBER: MD 361
INVENTORY DIRECTION: EAST
ROUTE NAME: FAIRMOUNT RD

STATE SYSTEM	FUNCTIONAL CLASS	MEDIAN TYPE	ACCESS CONTROL	NHS	MILEPOINT	MILEPOINT DESCRIPTION	MARKED LANES	SURFACE WIDTH/TYPE*	AADT
STATE SECONDARY	R RUR MINOR COLL	NONE (UNDIV)	NONE	NOT NHS	00.000		2	221	1,050
					00.000 CO399	FAIRMOUNT RD (BACK)			
					00.240	SPEED LIMIT 30 MPH			
	RUR MAJ COLL				00.640		2	241	
					00.810				
					00.973	SPEED LIMIT 40 MPH			
					01.230	SPEED LIMIT 50 MPH			

*A,B = UNIMPROVED; C = GRADED & DRAINED; D,E = SOIL, GRAVEL, STONE; F,G = LOW TYPE BITUMINOUS
H,I = HIGH TYPE BITUMINOUS; J = CONCRETE; K = BRICK; L = BLOCK

STATE HIGHWAY ADMINISTRATION OF MARYLAND
HIGHWAY INFORMATION SERVICES DIVISION
DATA SUPPORT GROUP

STATE HIGHWAY LOCATION REFERENCE

COUNTY: SOMERSET

DISTRICT: 1

DATE: 12/31/05

ROUTE NUMBER: MD 361 CONTINUED

INVENTORY DIRECTION: EAST

ROUTE NAME: FAIRMOUNT RD

STATE SYSTEM	FUNCTIONAL CLASS	MEDIAN TYPE	ACCESS CONTROL	NHS	MILEPOINT	MILEPOINT DESCRIPTION	MARKED LANES	SURFACE WIDTH/TYPE*	AADT
STATE SECONDARY	R RUR MAJ COLL	NONE (UNDIV)	NONE	NOT NHS	01.240		2	221	1,050
					03.330				1,250
					03.330 CO 92	MILLARD LONG RD			
					04.210				1,650
					04.210 CO 95	CLYDE FORD RD			
					05.620 MD413	CRISFIELD HWY			
					05.620 CO194	RITZEL RD (AHEAD)			

ROUTE NUMBER: MD 362

INVENTORY DIRECTION: EAST

ROUTE NAME: MT VERNON RD

STATE SYSTEM	FUNCTIONAL CLASS	MEDIAN TYPE	ACCESS CONTROL	NHS	MILEPOINT	MILEPOINT DESCRIPTION	MARKED LANES	SURFACE WIDTH/TYPE*	AADT
STATE SECONDARY	R RUR MINOR COLL	NONE (UNDIV)	NONE	NOT NHS	00.000		2	221	1,850
					00.000 CO 1	MT VERNON RD (BACK)			
					00.000	SIGN: BEGIN STATE MAINTENANCE			
					00.490		2	211	
					00.530		2	221	
	RUR MAJ COLL				00.760		2	241	
					00.910				
					00.910 CO 17	FITZBOUNDS RD			
					01.100	SPEED LIMIT 50 MPH			
					02.680	STRUC #19005 MONIE CREEK			
					03.240				3,050
					03.240 CO 18	BLACK RD			
					05.440	SPEED LIMIT 40 MPH			
	URB MINOR ART				05.840				
	U				05.870	IN CORP LMTS PRINCESS ANNE			
					05.877	SPEED LIMIT 30 MPH			
					05.910 MD920A	BRITTINGHAM LA			
	R				05.930	OUT CORP LMTS PRINCESS ANNE			
		CENTER TLA (UNDIV)			05.960		2	381	
					05.990		2	241	
	U				05.990 US 13	OCEAN HWY			
					06.010	IN CORP LMTS PRINCESS ANNE			

*A,B = UNIMPROVED; C = GRADED & DRAINED; D,E = SOIL, GRAVEL, STONE; F,G = LOW TYPE BITUMINOUS
H,I = HIGH TYPE BITUMINOUS; J = CONCRETE; K = BRICK; L = BLOCK

STATE HIGHWAY ADMINISTRATION OF MARYLAND
HIGHWAY INFORMATION SERVICES DIVISION
DATA SUPPORT GROUP

STATE HIGHWAY LOCATION REFERENCE

COUNTY: SOMERSET
DISTRICT: 1
DATE: 12/31/05

ROUTE NUMBER: MD 362 CONTINUED
INVENTORY DIRECTION: EAST
ROUTE NAME: MT VERNON RD

STATE SYSTEM	FUNCTIONAL CLASS	MEDIAN TYPE	ACCESS CONTROL	NHS	MILEPOINT	MILEPOINT DESCRIPTION	MARKED LANES	SURFACE WIDTH/TYPE*	AADT
STATE SECONDARY	U URB MINOR ART	CENTER TLA (UNDIV)	NONE	NOT NHS	06.230 MD675	SOMERSET AVE	2	24I	3,050

ROUTE NUMBER: MD 363
INVENTORY DIRECTION: EAST
ROUTE NAME: DEAL ISLAND RD

STATE SYSTEM	FUNCTIONAL CLASS	MEDIAN TYPE	ACCESS CONTROL	NHS	MILEPOINT	MILEPOINT DESCRIPTION	MARKED LANES	SURFACE WIDTH/TYPE*	AADT
STATE SECONDARY	R RUR LOCAL	NONE (UNDIV)	NONE	NOT NHS	00.000		2	20I	750
	RUR MAJ COLL				00.000	ROAD END			
					02.730				1,550
					02.730 CO 77	E SCHOOL RD			
					02.920	SPEED LIMIT 30 MPH			
					03.300		2	22I	
					03.480		2	22J	
					03.630	STRUC #19006 UPPER THOROFARE			
					03.760		2	22I	
					03.810 MD363A	NO NAME			
					04.850				2,150
					04.850	SPEED LIMIT 50 MPH			
					05.060	STRUC #19007 ROCK CREEK			
					06.160	STRUC #19008 ROCK CREEK			
					06.580	SPEED LIMIT 30 MPH			
	RUR MINOR ART				06.700				1,750
					06.700 CO 60	HODSON WHITE RD			
					07.280				2,150
					07.280 CO 57	MESSICK RD			
					07.370	SPEED LIMIT 50 MPH			
					07.790	STRUC #19019 DAMES QUARTER CREEK			
					09.750	SPEED LIMIT 40 MPH			
					10.600		2	24I	
					10.660	SPEED LIMIT 50 MPH			
					13.090				2,650
					13.090 CO 44	DRAWBRIDGE RD			
					13.090 MD627	ORIOLE RD			
					16.160		2	22I	

*A,B = UNIMPROVED; C = GRADED & DRAINED; D,E = SOIL, GRAVEL, STONE; F,G = LOW TYPE BITUMINOUS
H,I = HIGH TYPE BITUMINOUS; J = CONCRETE; K = BRICK; L = BLOCK

STATE HIGHWAY ADMINISTRATION OF MARYLAND
HIGHWAY INFORMATION SERVICES DIVISION
DATA SUPPORT GROUP

STATE HIGHWAY LOCATION REFERENCE

COUNTY: SOMERSET
DISTRICT: 1
DATE: 12/31/05

ROUTE NUMBER: MD 363 CONTINUED
INVENTORY DIRECTION: EAST
ROUTE NAME: DEAL ISLAND RD

STATE SYSTEM	FUNCTIONAL CLASS	MEDIAN TYPE	ACCESS CONTROL	NHS	MILEPOINT	MILEPOINT DESCRIPTION	MARKED LANES	SURFACE WIDTH/TYPE*	AADT
STATE SECONDARY	R RUR MINOR ART	NONE (UNDIV)	NONE	NOT NHS	16.490		2	221	3,550
					16.490 CO300	PINE POLE RD			
					17.700	SPEED LIMIT 40 MPH			
	URB OPA				17.780		2	281	
					17.830				
					17.950	SPEED LIMIT 30 MPH			
					18.030		2	221	
					18.130	STRUC #19009 MANOKIN RIVER			
					18.170		2	321	
	URB MINOR ART				18.190				
NAME: MANOKIN AVE	U				18.190 US 13	OCEAN HWY			
					18.200		2	231	
					18.200	IN CORP LMTS PRINCESS ANNE			
					18.300 MU210	MANSION AVE			
					18.300	SIGN: END STATE MAINTENANCE			
					18.300 MU200	MANOKIN AVE (AHEAD)			

ROUTE NUMBER: MD 363A
INVENTORY DIRECTION: WEST
ROUTE NAME: NO NAME

STATE SYSTEM	FUNCTIONAL CLASS	MEDIAN TYPE	ACCESS CONTROL	NHS	MILEPOINT	MILEPOINT DESCRIPTION	MARKED LANES	SURFACE WIDTH/TYPE*	AADT
STATE SECONDARY	R RUR LOCAL	NONE (UNDIV)	NONE	NOT NHS	00.000		2	181	0
					00.000 MD363	DEAL ISLAND RD			
					00.060	ROAD END			

ROUTE NUMBER: MD 364
INVENTORY DIRECTION: NORTH
ROUTE NAME: DIVIDING CREEK RD

STATE SYSTEM	FUNCTIONAL CLASS	MEDIAN TYPE	ACCESS CONTROL	NHS	MILEPOINT	MILEPOINT DESCRIPTION	MARKED LANES	SURFACE WIDTH/TYPE*	AADT
STATE SECONDARY	R RUR MAJ COLL	NONE (UNDIV)	NONE	NOT NHS	00.000		2	221	1,225
					00.000 US 13BU	MARKET ST (BACK)			
					00.000 US 13	OCEAN HWY			
					00.070	SPEED LIMIT 50 MPH			

*A,B = UNIMPROVED; C = GRADED & DRAINED; D,E = SOIL, GRAVEL, STONE; F,G = LOW TYPE BITUMINOUS
H,I = HIGH TYPE BITUMINOUS; J = CONCRETE; K = BRICK; L = BLOCK

STATE HIGHWAY ADMINISTRATION OF MARYLAND
HIGHWAY INFORMATION SERVICES DIVISION
DATA SUPPORT GROUP

STATE HIGHWAY LOCATION REFERENCE

COUNTY: SOMERSET
DISTRICT: 1
DATE: 12/31/05

ROUTE NUMBER: MD 364 CONTINUED
INVENTORY DIRECTION: NORTH
ROUTE NAME: DIVIDING CREEK RD

STATE SYSTEM	FUNCTIONAL CLASS	MEDIAN TYPE	ACCESS CONTROL	NHS	MILEPOINT	MILEPOINT DESCRIPTION	MARKED LANES	SURFACE WIDTH/TYPE*	AADT
STATE SECONDARY	R RUR MAJ COLL	NONE (UNDIV)	NONE	NOT NHS	02.190 CO312	COURTHOUSE HILL RD	2	22I	1,225
					02.710	STRUC #19010 DIVIDING CREEK			
					02.710	WORCESTER CO/L			

ROUTE NUMBER: MD 380
INVENTORY DIRECTION: NORTH
ROUTE NAME: LAWSONIA RD

STATE SYSTEM	FUNCTIONAL CLASS	MEDIAN TYPE	ACCESS CONTROL	NHS	MILEPOINT	MILEPOINT DESCRIPTION	MARKED LANES	SURFACE WIDTH/TYPE*	AADT
STATE SECONDARY	R RUR LOCAL	NONE (UNDIV)	NONE	NOT NHS	00.000		2	22I	1,325
					00.000 CO147	BYRDTOWN RD (BACK)			
					00.000 CO152	APE HOLE RD			
					00.040	SPEED LIMIT 30 MPH			
	RUR MINOR COLL				00.820				1,925
					00.820 CO294	ASBURY AVE			
					01.020 CO142	FREEDOMTOWN RD			
					01.560	IN CORP LIMITS CRISFIELD			
					01.560 MU310	MAIN ST			

NAME: MAIN ST EXT

ROUTE NUMBER: MD 388
INVENTORY DIRECTION: EAST
ROUTE NAME: ANTIOCH AVE

STATE SYSTEM	FUNCTIONAL CLASS	MEDIAN TYPE	ACCESS CONTROL	NHS	MILEPOINT	MILEPOINT DESCRIPTION	MARKED LANES	SURFACE WIDTH/TYPE*	AADT
STATE SECONDARY	U URB MINOR ART	NONE (UNDIV)	NONE	NOT NHS	00.000		2	22I	1,725
					00.000 MU 10	W ANTIOCH AVE (BACK)			
					00.000 MD675	SOMERSET AVE			
					00.050		2	24I	
					00.050 MU 30	BEECHWOOD ST			
					00.060	SPEED LIMIT 25 MPH			
					00.110		2	22I	
					00.110	R/R #CR 530 246 K			
	RUR MAJ COLL				00.180				
					00.210	SPEED LIMIT 30 MPH			
	R				00.460	OUT CORP LMTS PRINCESS ANNE			

*A,B = UNIMPROVED; C = GRADED & DRAINED; D,E = SOIL, GRAVEL, STONE; F,G = LOW TYPE BITUMINOUS
H,I = HIGH TYPE BITUMINOUS; J = CONCRETE; K = BRICK; L = BLOCK

STATE HIGHWAY ADMINISTRATION OF MARYLAND
HIGHWAY INFORMATION SERVICES DIVISION
DATA SUPPORT GROUP

STATE HIGHWAY LOCATION REFERENCE

COUNTY: SOMERSET
DISTRICT: 1
DATE: 12/31/05

ROUTE NUMBER: MD 388 CONTINUED
INVENTORY DIRECTION: EAST
ROUTE NAME: E ANTIOCH AVE

STATE SYSTEM	FUNCTIONAL CLASS	MEDIAN TYPE	ACCESS CONTROL	NHS	MILEPOINT	MILEPOINT DESCRIPTION	MARKED LANES	SURFACE WIDTH/TYPE*	AADT
STATE SECONDARY	R RUR MAJ COLL	NONE (UNDIV)	NONE	NOT NHS	00.650	SPEED LIMIT 50 MPH	2	221	1,725
					01.000 CO220	TOM NICHOLS RD			
					01.680 CO213	PERRYHAWKIN RD			
					02.380	SIGN: END STATE MAINTENANCE			
					02.380 CO217	W POST OFFICE RD (AHEAD)			

ROUTE NUMBER: MD 413
INVENTORY DIRECTION: NORTH
ROUTE NAME: W MAIN ST

STATE SYSTEM	FUNCTIONAL CLASS	MEDIAN TYPE	ACCESS CONTROL	NHS	MILEPOINT	MILEPOINT DESCRIPTION	MARKED LANES	SURFACE WIDTH/TYPE*	AADT
STATE SECONDARY	U RUR MAJ COLL	CURBED	NONE	NOT NHS	00.000		3	361	14,325
					00.000 MU125	CITY PIER RD (BACK)			
					00.000 MU210	DOCK ST			
					00.060		4	521	
					00.110	SPEED LIMIT 35 MPH			
					00.330		4	681	
					00.390		4	581	
					00.420		4	481	
					00.420 MU310	MAIN ST			
					00.479	SPEED LIMIT 40 MPH			
					00.550 MU9040	FOURTH ST			
					00.570				
					00.670 MU120	CHESAPEAKE AVE			
					01.100				
					01.350 MD460	HALL HWY			
					01.400				10,325
					01.400 MD358	JACKSONVILLE RD			
					01.400 MU430	SOMERSET AVE			
					01.490 MU 10	A RD			
					01.530		2	301	
					01.560		2	241	
					01.930		2	221	
					01.960	OUT CORP LMTS CRISFIELD			

*A,B = UNIMPROVED; C = GRADED & DRAINED; D,E = SOIL, GRAVEL, STONE; F,G = LOW TYPE BITUMINOUS
H,I = HIGH TYPE BITUMINOUS; J = CONCRETE; K = BRICK; L = BLOCK

STATE HIGHWAY ADMINISTRATION OF MARYLAND
HIGHWAY INFORMATION SERVICES DIVISION
DATA SUPPORT GROUP

STATE HIGHWAY LOCATION REFERENCE

COUNTY: SOMERSET
DISTRICT: 1
DATE: 12/31/05

ROUTE NUMBER: MD 413 CONTINUED
INVENTORY DIRECTION: NORTH
ROUTE NAME: CRISFIELD HWY

STATE SYSTEM	FUNCTIONAL CLASS	MEDIAN TYPE	ACCESS CONTROL	NIIS	MILEPOINT	MILEPOINT DESCRIPTION	MARKED LANES	SURFACE WIDTH/TYPE*	AADT
STATE SECONDARY	R RUR MINOR ART	NONE (UNDIV)	NONE	NOT NHS	02.180	SPEED LIMIT 45 MPH	2	221	10,325
					02.410	SPEED LIMIT 55 MPH			
					03.190				7,325
					03.190 CO405	PLANTATION RD			
					03.190 CO307	LAWSON BARNES RD			
		PAINTED			03.281		2	241	
		NONE (UNDIV)			03.370		2	221	
					03.450		2	241	6,384
					03.450 MD667	CRISFIELD MARION RD			
		PAINTED			03.530				
		NONE (UNDIV)			03.640				
		PAINTED			04.367				
		NONE (UNDIV)			04.470				
		PAINTED			04.610				
		NONE (UNDIV)			04.733				
					05.560	ATR STATION #0010 (CABINET NB/L)			
					05.860		2	231	
					05.950				7,325
					05.950 MD667	CRISFIELD MARION RD			
		PAINTED			06.487		2	241	
		NONE (UNDIV)			06.600		2	231	
					06.670				5,525
					06.670 CO164	TULLS CORNER RD			
		PAINTED			06.740		2	241	
		NONE (UNDIV)			06.856				
		PAINTED			08.924				
		NONE (UNDIV)			09.040				
		PAINTED			09.160				
		NONE (UNDIV)			09.287				
		PAINTED			09.917				
		NONE (UNDIV)			10.020				
					10.110				5,925
					10.110 CO400	KINGSTON LA			
		PAINTED			10.180				
		NONE (UNDIV)			10.301				

*A,B = UNIMPROVED; C = GRADED & DRAINED; D,E = SOIL, GRAVEL, STONE; F,G = LOW TYPE BITUMINOUS
H,I = HIGH TYPE BITUMINOUS; J = CONCRETE; K = BRICK; L = BLOCK

STATE HIGHWAY ADMINISTRATION OF MARYLAND
HIGHWAY INFORMATION SERVICES DIVISION
DATA SUPPORT GROUP

STATE HIGHWAY LOCATION REFERENCE

COUNTY: SOMERSET
DISTRICT: J
DATE: 12/31/05

ROUTE NUMBER: MD 413 CONTINUED
INVENTORY DIRECTION: NORTH
ROUTE NAME: CRISFIELD HWY

STATE SYSTEM	FUNCTIONAL CLASS	MEDIAN TYPE	ACCESS CONTROL	NHS	MILEPOINT	MILEPOINT DESCRIPTION	MARKED LANES	SURFACE WIDTH/TYPE*	AADT
STATE SECONDARY	R RUR MINOR ART	NONE (UNDIV) PAINTED	NONE	NOT NHS	10.750	STRUC #19011 ANNEMESSEX RIVER	2	241	5,925
		NONE (UNDIV) PAINTED			13.126				
		NONE (UNDIV) PAINTED			13.250				
		NONE (UNDIV) PAINTED			13.340 MD361	FAIRMOUNT RD			
		NONE (UNDIV) PAINTED			13.420				
		NONE (UNDIV) PAINTED			13.479	SPEED LIMIT 40 MPH			
		NONE (UNDIV) UNPROTECTED			13.520				
					13.880		2	221	
					14.060		2	241	
					14.060 MD673A	SAM BARNES RD			
					14.200	SPEED LIMIT 50 MPH			
					14.600		2	271	
					14.610 US 13	OCEAN HWY			

ROUTE NUMBER: MD 460
INVENTORY DIRECTION: EAST
ROUTE NAME: HALL HWY

STATE SYSTEM	FUNCTIONAL CLASS	MEDIAN TYPE	ACCESS CONTROL	NHS	MILEPOINT	MILEPOINT DESCRIPTION	MARKED LANES	SURFACE WIDTH/TYPE*	AADT
STATE SECONDARY	R RUR LOCAL	NONE (UNDIV)	NONE	NOT NHS	00.000		2	221	1,425
					00.000 CO130	BYRD RD (BACK)			
					00.000	SIGN: BEGIN STATE MAINTENANCE			
					00.040	IN CORP LMTS CRISFIELD			
					00.230		2	271	
					00.230	SPEED LIMIT 30 MPH			
					00.250				
					00.260	STRUC #19013 ANNEMESSEX RIVER			
					00.300		2	401	
					00.493	SPEED LIMIT 40 MPH			
					00.780 MD413	RICHARDSON AVE/MARYLAND AVE			

*A,B = UNIMPROVED; C = GRADED & DRAINED; D,E = SOIL, GRAVEL, STONE; F,G = LOW TYPE BITUMINOUS
H,I = HIGH TYPE BITUMINOUS; J = CONCRETE; K = BRICK; L = BLOCK

STATE HIGHWAY ADMINISTRATION OF MARYLAND
HIGHWAY INFORMATION SERVICES DIVISION
DATA SUPPORT GROUP

PAGE: 9

STATE HIGHWAY LOCATION REFERENCE

COUNTY: SOMERSET
DISTRICT: 1
DATE: 12/31/05

ROUTE NUMBER: MD 529
INVENTORY DIRECTION: NORTH
ROUTE NAME: LORETTO RD

STATE SYSTEM	FUNCTIONAL CLASS	MEDIAN TYPE	ACCESS CONTROL	NIIS	MILEPOINT	MILEPOINT DESCRIPTION	MARKED LANES	SURFACE WIDTH/TYPE*	AADT
STATE SECONDARY	R URB LOCAL	NONE (UNDIV)	NONE	NOT NIIS	00.000		2	221	525
	RUR LOCAL				00.000 MD675	SOMERSET AVE			
					00.210				
					00.230	R/R #CR 530244 W			
					02.530	R/R #CR 530241 B			
					02.570 US 13	OCEAN HWY			
					02.570 CO 25	ALLEN RD (AHEAD)			

ROUTE NUMBER: MD 627
INVENTORY DIRECTION: EAST
ROUTE NAME: ORIOLE RD

STATE SYSTEM	FUNCTIONAL CLASS	MEDIAN TYPE	ACCESS CONTROL	NIIS	MILEPOINT	MILEPOINT DESCRIPTION	MARKED LANES	SURFACE WIDTH/TYPE*	AADT
STATE SECONDARY	R RUR LOCAL	NONE (UNDIV)	NONE	NOT NIIS	00.000		2	151	825
					00.000 CO 55	CRAB ISLAND RD (BACK)			
					00.000 CO 56	ORIOLE BACK RD			
					00.000	SIGN: BEGIN STATE MAINTENANCE			
					00.050	SPEED LIMIT 30 MPH			
	RUR MINOR COLL				00.160		2	161	
					00.520				
					01.100		2	181	
					01.250		2	221	
					01.400	SPEED LIMIT 40 MPH			
					02.480 MD363	DEAL ISLAND RD			
					02.480 CO 44	DRAWBRIDGE RD (AHEAD)			

ROUTE NUMBER: MD 640
INVENTORY DIRECTION: EAST
ROUTE NAME: REVELLS NECK RD

STATE SYSTEM	FUNCTIONAL CLASS	MEDIAN TYPE	ACCESS CONTROL	NIIS	MILEPOINT	MILEPOINT DESCRIPTION	MARKED LANES	SURFACE WIDTH/TYPE*	AADT
STATE SECONDARY	R URB COLL	NONE (UNDIV)	NONE	NOT NIIS	04.960		2	241	1,825
					04.960 CO 87	REVELLS NECK RD (BACK)			
					05.540 US 13	OCEAN HWY			
					05.540 CO 87	REVELLS NECK RD (AHEAD)			

*A,B = UNIMPROVED; C = GRADED & DRAINED; D,E = SOIL, GRAVEL, STONE; F,G = LOW TYPE BITUMINOUS
H,I = HIGH TYPE BITUMINOUS; J = CONCRETE; K = BRICK; L = BLOCK

STATE HIGHWAY LOCATION REFERENCE

COUNTY: SOMERSET
DISTRICT: J
DATE: 12/31/05

ROUTE NUMBER: MD 667
INVENTORY DIRECTION: EAST
ROUTE NAME: OLD STATE RD

STATE SYSTEM	FUNCTIONAL CLASS	MEDIAN TYPE	ACCESS CONTROL	NHS	MILEPOINT	MILEPOINT DESCRIPTION	MARKED LANES	SURFACE WIDTH/TYPE*	AADT
STATE SECONDARY	R RUR MINOR COLL	NONE (UNDIV)	NONE	NOT NHS	00.000		2	20I	1,625
					00.000 MU120	CHESAPEAKE AVE			
					00.000	OUT CORP LIMITS OF CRISFIELD			
					00.000	SIGN: BEGIN STATE MAINTENANCE			
					00.180	SPEED LIMIT 35 MPH			
	RUR LOCAL				01.020		2	22I	
					02.770				
					02.770 MD413	CRISFIELD HWY			
					02.800	SPEED LIMIT 40 MPH			
					05.810		2	24I	3,025
					05.810 MD413	CRISFIELD HWY			
					05.900	SPEED LIMIT 30 MPH			
	RUR MAJ COLL				06.550				
					06.550 CO164	TULLS CORNER RD			
					06.980	SPEED LIMIT 50 MPH			
					10.390		2	22I	
					10.390 CO305	OLD WESTOVER MARION RD			
					10.520	STRUC #19018 MARUMSCO CREEK			
					11.900 CO179	OLD REHOBETH RD			
					12.630		2	24I	
					12.650	STRUC #19017 REHOBETH BRANCH			
					12.700		2	22I	
					14.400 CO189	GORDY RD			
					17.610 US 13	OCEAN HWY			
					17.610 CO204	DAVIS STORE RD (AHEAD)			

ROUTE NUMBER: MD 673A
INVENTORY DIRECTION: EAST
ROUTE NAME: SAM BARNES RD

STATE SYSTEM	FUNCTIONAL CLASS	MEDIAN TYPE	ACCESS CONTROL	NHS	MILEPOINT	MILEPOINT DESCRIPTION	MARKED LANES	SURFACE WIDTH/TYPE*	AADT
STATE SECONDARY	R RUR MAJ COLL	NONE (UNDIV)	NONE	NOT NHS	00.000		2	24I	1,725
					00.000 CO100	SAM BARNES RD (BACK)			

*A,B = UNIMPROVED; C = GRADED & DRAINED; D,E = SOIL, GRAVEL, STONE; F,G = LOW TYPE BITUMINOUS
H,I = HIGH TYPE BITUMINOUS; J = CONCRETE; K = BRICK; L = BLOCK

STATE HIGHWAY ADMINISTRATION OF MARYLAND
HIGHWAY INFORMATION SERVICES DIVISION
DATA SUPPORT GROUP

STATE HIGHWAY LOCATION REFERENCE

COUNTY: SOMERSET
DISTRICT: 1
DATE: 12/31/05

ROUTE NUMBER: MD 673A CONTINUED
INVENTORY DIRECTION: EAST
ROUTE NAME: SAM BARNES RD

STATE SYSTEM	FUNCTIONAL CLASS	MEDIAN TYPE	ACCESS CONTROL	NHS	MILEPOINT	MILEPOINT DESCRIPTION	MARKED LANES	SURFACE WIDTH/TYPE*	AADT
STATE SECONDARY	R RUR MAJ COLL	NONE (UNDIV)	NONE	NOT NHS	00.000 MD413	CRISFIELD HWY	2	241	1,725
		CURBED			00.150	SPEED LIMIT 50 MPH			
		NONE (UNDIV)			00.440		2	361	
					00.490		2	461	
					00.490	US 13 (SB/L)			
					00.530 US 13	OCEAN HWY			
					00.530 MD920B	SPRING LA (AHEAD)			

ROUTE NUMBER: MD 675
INVENTORY DIRECTION: NORTH
ROUTE NAME: SOMERSET AVE

STATE SYSTEM	FUNCTIONAL CLASS	MEDIAN TYPE	ACCESS CONTROL	NHS	MILEPOINT	MILEPOINT DESCRIPTION	MARKED LANES	SURFACE WIDTH/TYPE*	AADT
STATE SECONDARY	R URB MINOR ART	NONE (UNDIV)	NONE	NOT NHS	00.000		1	131	7,175
					00.000 US 13	OCEAN HWY			
					00.150	SPEED LIMIT 50 MPH			
					00.180		2	241	
					00.180 MD675D	NO NAME			
					00.390 CO351	MULDER BRANCH RD			
					00.420	SPEED LIMIT 40 MPH			
					00.660	SPEED LIMIT 30 MPH			
					00.790	IN CORP LMETS PRINCESS ANNE			
					00.970		2	411	
					01.000		2	341	
					01.100		2	301	
					01.210		2	341	
					01.320		2	381	
					01.320 MD388	ANTIOCH AVE			
					01.410		2	341	
					01.510		2	361	
					01.610		2	351	
					01.610 MD918	E BROAD ST			
					01.640		2	461	
					01.650		2	481	
					01.690		2	341	

*A,B = UNIMPROVED; C = GRADED & DRAINED; D,E = SOIL, GRAVEL, STONE; F,G = LOW TYPE BITUMINOUS
H,I = HIGH TYPE BITUMINOUS; J = CONCRETE; K = BRICK; L = BLOCK

STATE HIGHWAY ADMINISTRATION OF MARYLAND
HIGHWAY INFORMATION SERVICES DIVISION
DATA SUPPORT GROUP

STATE HIGHWAY LOCATION REFERENCE

COUNTY: SOMERSET
DISTRICT: J
DATE: 12/31/05

ROUTE NUMBER: MD 675 CONTINUED
INVENTORY DIRECTION: NORTH
ROUTE NAME: SOMERSET AVE

STATE SYSTEM	FUNCTIONAL CLASS	MEDIAN TYPE	ACCESS CONTROL	NHS	MILEPOINT	MILEPOINT DESCRIPTION	MARKED LANES	SURFACE WIDTH/TYPE*	AADT
STATE SECONDARY	U URB MINOR ART	NONE (UNDIV)	NONE	NOT NHS	01.690	STRUC #19002 MANOKIN RIVER	2	341	7,175
	R				01.770		2	291	
					02.220		2	241	4,775
					02.220 MD362	MT VERNON RD			
	U				02.220	OUT CORP LMTS PRINCESS ANNE			
	R				02.450	IN CORP LMTS PRINCESS ANNE			
	R URB COLL				02.530	OUT CORP LMTS PRINCESS ANNE			
					02.590				
					02.590 MD822	UMES BLVD			
					02.810 MD529	LORETTO RD			
					02.860	SPEED LIMIT 50 MPH			
					03.300		1	151	
					03.390 US 13	OCEAN HWY			

ROUTE NUMBER: MD 675D
INVENTORY DIRECTION: SOUTH
ROUTE NAME: NO NAME

STATE SYSTEM	FUNCTIONAL CLASS	MEDIAN TYPE	ACCESS CONTROL	NHS	MILEPOINT	MILEPOINT DESCRIPTION	MARKED LANES	SURFACE WIDTH/TYPE*	AADT
STATE SECONDARY	R URB LOCAL	NONE (UNDIV)	NONE	NOT NIIS	00.000		1	261	0
					00.000 MD675	SOMERSET AVE			
					00.030		1	141	
					00.070 US 13	OCEAN HWY			

ROUTE NUMBER: MD 822
INVENTORY DIRECTION: EAST
ROUTE NAME: UMES BLVD

STATE SYSTEM	FUNCTIONAL CLASS	MEDIAN TYPE	ACCESS CONTROL	NHS	MILEPOINT	MILEPOINT DESCRIPTION	MARKED LANES	SURFACE WIDTH/TYPE*	AADT
STATE PRIMARY	R URB MINOR ART	CURBED	NONE	NOT NIIS	00.000		2	241	2,525
	U URB COLL				00.000 US 13	OCEAN HWY			
					00.120				
					00.120 MD675	SOMERSET AVE			
					00.120	IN CORP LIMITS PRINCESS ANNE			
					00.230	SPEED LIMIT 35 MPH			

*A,B = UNIMPROVED; C = GRADED & DRAINED; D,E = SOIL, GRAVEL, STONE; F,G = LOW TYPE BITUMINOUS
H,I = HIGH TYPE BITUMINOUS; J = CONCRETE; K = BRICK; L = BLOCK

STATE HIGHWAY ADMINISTRATION OF MARYLAND
 HIGHWAY INFORMATION SERVICES DIVISION
 DATA SUPPORT GROUP

STATE HIGHWAY LOCATION REFERENCE

COUNTY: SOMERSET
 DISTRICT: 1
 DATE: 12/31/05

ROUTE NUMBER: MD 822 CONTINUED
 INVENTORY DIRECTION: EAST
 ROUTE NAME: UMES BLVD

STATE SYSTEM	FUNCTIONAL CLASS	MEDIAN TYPE	ACCESS CONTROL	NHS	MILEPOINT	MILEPOINT DESCRIPTION	MARKED LANES	SURFACE WIDTH/TYPE*	AADT
STATE PRIMARY	U URB COLL	NONE (UNDIV)	NONE	NOT NHS	00.400		2	241	2,525
					00.430	R/R NORFOLK SOUTHERN CORP			
					00.600	STRUC #19020 LORETTO BRANCH			
		CURBED			00.620				
	R				00.810	OUT CORP LIMITS PRINCESS ANNE			
					00.850 CO303	COLLEGE BACKBONE RD			

ROUTE NUMBER: MD 918
 INVENTORY DIRECTION: EAST
 ROUTE NAME: E BROAD ST

STATE SYSTEM	FUNCTIONAL CLASS	MEDIAN TYPE	ACCESS CONTROL	NHS	MILEPOINT	MILEPOINT DESCRIPTION	MARKED LANES	SURFACE WIDTH/TYPE*	AADT
STATE SECONDARY	U URB COLL	NONE (UNDIV)	NONE	NOT NHS	00.000		2	361	1,575
					00.000 MU 50	W BROAD ST (BACK)			
					00.000 MD675	SOMERSET AVE			
					00.030		2	481	
					00.060		2	421	
					00.080		2	301	
					00.080	SPEED LIMIT 25 MPH			
	R				00.100	STRUC #19032 MANOKIN BRANCH			
					00.100	OUT CORP LMTS PRINCESS ANNE			
					00.190	R/R #CR 530 243 P			
					00.220 CO303	COLLEGE BACKBONE RD			

ROUTE NUMBER: MD 920
 INVENTORY DIRECTION: NORTH
 ROUTE NAME: MARKET LA

STATE SYSTEM	FUNCTIONAL CLASS	MEDIAN TYPE	ACCESS CONTROL	NHS	MILEPOINT	MILEPOINT DESCRIPTION	MARKED LANES	SURFACE WIDTH/TYPE*	AADT
STATE SECONDARY	R URB LOCAL	NONE (UNDIV)	NONE	NOT NHS	00.000		2	211	0
					00.000 US 13	OCEAN HWY			
					00.380	STRUC #19014 JONES CREEK			
					00.970 US 13	OCEAN HWY			
					00.970 CO229	C N BAUGHAN RD (AHEAD)			

*A,B = UNIMPROVED; C = GRADED & DRAINED; D,E = SOIL, GRAVEL, STONE; F,G = LOW TYPE BITUMINOUS
 H,I = HIGH TYPE BITUMINOUS; J = CONCRETE; K = BRICK; L = BLOCK

STATE HIGHWAY ADMINISTRATION OF MARYLAND
HIGHWAY INFORMATION SERVICES DIVISION
DATA SUPPORT GROUP

STATE HIGHWAY LOCATION REFERENCE

COUNTY: SOMERSET
DISTRICT: I
DATE: 12/31/05

ROUTE NUMBER: MD 920A
INVENTORY DIRECTION: NORTH
ROUTE NAME: BRITTINGHAM LA

STATE SYSTEM	FUNCTIONAL CLASS	MEDIAN TYPE	ACCESS CONTROL	NHS	MILEPOINT	MILEPOINT DESCRIPTION	MARKED LANES	SURFACE WIDTH/TYPE*	AADT
STATE SECONDARY	U URB LOCAL	NONE (UNDIV)	NONE	NOT NHS	00.000		2	27I	0
					00.000	IN CORP LMITS PRINCESS ANNE			
					00.000 MD362	MT VERNON RD			
					00.010		2	37I	
	R RUR LOCAL				00.040		2	21I	
					00.070				
					00.070	OUT CORP LMITS PRINCESS ANNE			
					00.420	ROAD END			

ROUTE NUMBER: MD 920B
INVENTORY DIRECTION: NORTH
ROUTE NAME: SPRING LA

STATE SYSTEM	FUNCTIONAL CLASS	MEDIAN TYPE	ACCESS CONTROL	NHS	MILEPOINT	MILEPOINT DESCRIPTION	MARKED LANES	SURFACE WIDTH/TYPE*	AADT
STATE SECONDARY	R RUR LOCAL	NONE (UNDIV)	NONE	NOT NHS	00.000		2	20I	0
					00.000 MD673A	SAM BARNES RD (BACK)			
					00.000 US 13	OCEAN IIWY			
					00.320 CO239	CAMP RD			

ROUTE NUMBER: MD 920C
INVENTORY DIRECTION: EAST
ROUTE NAME: SAWMILL RD

STATE SYSTEM	FUNCTIONAL CLASS	MEDIAN TYPE	ACCESS CONTROL	NHS	MILEPOINT	MILEPOINT DESCRIPTION	MARKED LANES	SURFACE WIDTH/TYPE*	AADT
STATE SECONDARY	R RUR LOCAL	NONE (UNDIV)	NONE	NOT NHS	00.000		2	20G	0
					00.000	ROAD END			
					00.010	SPUR TO US 13			
					00.170	ROAD END			

ROUTE NUMBER: MD 920D
INVENTORY DIRECTION: EAST
ROUTE NAME: LISA LA

STATE SYSTEM	FUNCTIONAL CLASS	MEDIAN TYPE	ACCESS CONTROL	NHS	MILEPOINT	MILEPOINT DESCRIPTION	MARKED LANES	SURFACE WIDTH/TYPE*	AADT
STATE SECONDARY	R RUR LOCAL	NONE (UNDIV)	NONE	NOT NHS	00.000		2	20I	0

*A,B = UNIMPROVED; C = GRADED & DRAINED; D,E = SOIL, GRAVEL, STONE; F,G = LOW TYPE BITUMINOUS
H,I = HIGH TYPE BITUMINOUS; J = CONCRETE; K = BRICK; L = BLOCK

STATE HIGHWAY ADMINISTRATION OF MARYLAND
HIGHWAY INFORMATION SERVICES DIVISION
DATA SUPPORT GROUP

STATE HIGHWAY LOCATION REFERENCE

COUNTY: SOMERSET
DISTRICT: 1
DATE: 12/31/05

ROUTE NUMBER: MD 920D CONTINUED

INVENTORY DIRECTION: EAST

ROUTE NAME: LISA LA

STATE SYSTEM	FUNCTIONAL CLASS	MEDIAN TYPE	ACCESS CONTROL	NHS	MILEPOINT	MILEPOINT DESCRIPTION	MARKED LANES	SURFACE WIDTH/TYPE*	AADT
STATE SECONDARY	R RUR LOCAL	NONE (UNDIV)	NONE	NOT NHS	00.000	ROAD END	2	201	0
					00.140	SPUR TO US 13			
					00.420	ROAD END			

ROUTE NUMBER: MD 920F

INVENTORY DIRECTION: EAST

ROUTE NAME: TIPS LA

STATE SYSTEM	FUNCTIONAL CLASS	MEDIAN TYPE	ACCESS CONTROL	NHS	MILEPOINT	MILEPOINT DESCRIPTION	MARKED LANES	SURFACE WIDTH/TYPE*	AADT
STATE SECONDARY	R RUR LOCAL	NONE (UNDIV)	NONE	NOT NHS	00.000		2	201	0
					00.000 MD920H	FORTUNE LA (BACK)			
					00.000 US 13	OCEAN HWY			
					00.030 MD920G	TIPS LA			
					00.080	ROAD END			

ROUTE NUMBER: MD 920G

INVENTORY DIRECTION: EAST

ROUTE NAME: TIPS LA

STATE SYSTEM	FUNCTIONAL CLASS	MEDIAN TYPE	ACCESS CONTROL	NHS	MILEPOINT	MILEPOINT DESCRIPTION	MARKED LANES	SURFACE WIDTH/TYPE*	AADT
STATE SECONDARY	R RUR LOCAL	NONE (UNDIV)	NONE	NOT NHS	00.000		2	201	0
					00.000 MD920F	TIPS LA			
					00.090	ROAD END			

ROUTE NUMBER: MD 920H

INVENTORY DIRECTION: SOUTH

ROUTE NAME: FORTUNE LA

STATE SYSTEM	FUNCTIONAL CLASS	MEDIAN TYPE	ACCESS CONTROL	NHS	MILEPOINT	MILEPOINT DESCRIPTION	MARKED LANES	SURFACE WIDTH/TYPE*	AADT
STATE SECONDARY	R RUR LOCAL	NONE (UNDIV)	NONE	NOT NHS	00.000		2	201	0
					00.000 MD920F	TIPS LA (BACK)			
					00.000 US 13	OCEAN HWY			
					00.060		2	16G	
					00.090	ROAD END			

*A,B = UNIMPROVED; C = GRADED & DRAINED; D,E = SOIL, GRAVEL, STONE; F,G = LOW TYPE BITUMINOUS
H,I = HIGH TYPE BITUMINOUS; J = CONCRETE; K = BRICK; L = BLOCK

STATE HIGHWAY ADMINISTRATION OF MARYLAND
HIGHWAY INFORMATION SERVICES DIVISION
DATA SUPPORT GROUP

STATE HIGHWAY LOCATION REFERENCE

COUNTY: SOMERSET

DISTRICT: I

DATE: 12/31/05

ROUTE NUMBER: MD 920J
INVENTORY DIRECTION: EAST
ROUTE NAME: LAKE SOMERSET RD

STATE SYSTEM	FUNCTIONAL CLASS	MEDIAN TYPE	ACCESS CONTROL	NHS	MILEPOINT	MILEPOINT DESCRIPTION	MARKED LANES	SURFACE WIDTH/TYPE*	AADT
STATE SECONDARY	R RUR LOCAL	NONE (UNDIV)	NONE	NOT NHS	00.000		2	20I	0
					00.000	ROAD END			
					00.210	SPUR TO US 13			
					00.230	ENT TO LAKE SOMERSET CAMP (AHEAD)			

ROUTE NUMBER: MD 920K
INVENTORY DIRECTION: NORTH
ROUTE NAME: FLEA MARKET LA

STATE SYSTEM	FUNCTIONAL CLASS	MEDIAN TYPE	ACCESS CONTROL	NIIS	MILEPOINT	MILEPOINT DESCRIPTION	MARKED LANES	SURFACE WIDTH/TYPE*	AADT
STATE SECONDARY	R RUR LOCAL	NONE (UNDIV)	NONE	NOT NHS	00.000		2	20G	0
					00.000 CO196	WALTER JOHNSON RD			
					00.160	ROAD END			

ROUTE NUMBER: MD 920L
INVENTORY DIRECTION: EAST
ROUTE NAME: GREEN HILL LA

STATE SYSTEM	FUNCTIONAL CLASS	MEDIAN TYPE	ACCESS CONTROL	NIIS	MILEPOINT	MILEPOINT DESCRIPTION	MARKED LANES	SURFACE WIDTH/TYPE*	AADT
STATE SECONDARY	R RUR LOCAL	NONE (UNDIV)	NONE	NOT NHS	00.000		2	20I	0
					00.000 CO188	MENNONITE CHURCH RD			
					00.640	SPUR TO US 13			
					00.830	ROAD END			

ROUTE NUMBER: MD 920M
INVENTORY DIRECTION: NORTH
ROUTE NAME: NO NAME

STATE SYSTEM	FUNCTIONAL CLASS	MEDIAN TYPE	ACCESS CONTROL	NIIS	MILEPOINT	MILEPOINT DESCRIPTION	MARKED LANES	SURFACE WIDTH/TYPE*	AADT
STATE SECONDARY	R RUR LOCAL	NONE (UNDIV)	NONE	NOT NHS	00.000		2	20G	0
					00.000	ROAD END			
					00.030 CO196	WALTER JOHNSON RD			
					00.040	ROAD END			

*A,B = UNIMPROVED; C = GRADED & DRAINED; D,E = SOIL, GRAVEL, STONE; F,G = LOW TYPE BITUMINOUS
H,I = HIGH TYPE BITUMINOUS; J = CONCRETE; K = BRICK; L = BLOCK

STATE HIGHWAY ADMINISTRATION OF MARYLAND
HIGHWAY INFORMATION SERVICES DIVISION
DATA SUPPORT GROUP

PAGE: 17

STATE HIGHWAY LOCATION REFERENCE

COUNTY: SOMERSET

DISTRICT: 1

DATE: 12/31/05

ROUTE NUMBER: MD 920N
INVENTORY DIRECTION: EAST
ROUTE NAME: DUKES LA

STATE SYSTEM	FUNCTIONAL CLASS	MEDIAN TYPE	ACCESS CONTROL	NHS	MILEPOINT	MILEPOINT DESCRIPTION	MARKED LANES	SURFACE WIDTH/TYPE*	AADT
STATE SECONDARY	R RUR LOCAL	NONE (UNDIV)	NONE	NOT NHS	00.000		2	20I	0
					00.000	ROAD END			
					00.010	SPUR TO US 13			
					00.100	ROAD END			

ROUTE NUMBER: MD 920O
INVENTORY DIRECTION: EAST
ROUTE NAME: COTTMAN LA

STATE SYSTEM	FUNCTIONAL CLASS	MEDIAN TYPE	ACCESS CONTROL	NHS	MILEPOINT	MILEPOINT DESCRIPTION	MARKED LANES	SURFACE WIDTH/TYPE*	AADT
STATE SECONDARY	R RUR LOCAL	NONE (UNDIV)	NONE	NOT NHS	00.000		2	20I	0
					00.000	ROAD END			
					00.010	SPUR TO US 13			
					00.110	ROAD END			

ROUTE NUMBER: MD 920P
INVENTORY DIRECTION: NORTH
ROUTE NAME: WOODS LA

STATE SYSTEM	FUNCTIONAL CLASS	MEDIAN TYPE	ACCESS CONTROL	NHS	MILEPOINT	MILEPOINT DESCRIPTION	MARKED LANES	SURFACE WIDTH/TYPE*	AADT
STATE SECONDARY	R RUR LOCAL	NONE (UNDIV)	NONE	NOT NHS	00.000		2	20I	0
					00.000 MD920Q	QUAIL LA (BACK)			
					00.000 US 13	OCEAN HWY			
					00.280	ROAD END			

ROUTE NUMBER: MD 920Q
INVENTORY DIRECTION: SOUTH
ROUTE NAME: QUAIL LA

STATE SYSTEM	FUNCTIONAL CLASS	MEDIAN TYPE	ACCESS CONTROL	NHS	MILEPOINT	MILEPOINT DESCRIPTION	MARKED LANES	SURFACE WIDTH/TYPE*	AADT
STATE SECONDARY	R RUR LOCAL	NONE (UNDIV)	NONE	NOT NHS	00.000		2	20I	0
					00.000 MD920P	WOODS LA (BACK)			
					00.000 US 13	OCEAN HWY			
					00.200	ROAD END			

*A,B = UNIMPROVED; C = GRADED & DRAINED; D,E = SOIL, GRAVEL, STONE; F,G = LOW TYPE BITUMINOUS
H,I = HIGH TYPE BITUMINOUS; J = CONCRETE, K = BRICK; L = BLOCK

STATE HIGHWAY ADMINISTRATION OF MARYLAND
HIGHWAY INFORMATION SERVICES DIVISION
DATA SUPPORT GROUP

STATE HIGHWAY LOCATION REFERENCE

COUNTY: SOMERSET
DISTRICT: 1
DATE: 12/31/05

ROUTE NUMBER: MD 920R
INVENTORY DIRECTION: NORTH
ROUTE NAME: FISHING HOLE RD

STATE SYSTEM	FUNCTIONAL CLASS	MEDIAN TYPE	ACCESS CONTROL	NHS	MILEPOINT	MILEPOINT DESCRIPTION	MARKED LANES	SURFACE WIDTH/TYPE*	AADT
STATE SECONDARY	R RUR LOCAL	NONE (UNDIV)	NONE	NOT NHS	00.000		2	2011	0
					00.000	ROAD END			
					00.030	SPUR TO US 13			
					00.060	ROAD END			

ROUTE NUMBER: MD 920S
INVENTORY DIRECTION: EAST
ROUTE NAME: SHORT LA

STATE SYSTEM	FUNCTIONAL CLASS	MEDIAN TYPE	ACCESS CONTROL	NHS	MILEPOINT	MILEPOINT DESCRIPTION	MARKED LANES	SURFACE WIDTH/TYPE*	AADT
STATE SECONDARY	R RUR LOCAL	NONE (UNDIV)	NONE	NOT NHS	00.000		2	201	0
					00.000	ROAD END			
					00.020	SPUR TO US 13			
					00.100	ROAD END			

ROUTE NUMBER: MD 920T
INVENTORY DIRECTION: NORTH
ROUTE NAME: DAIRY LA

STATE SYSTEM	FUNCTIONAL CLASS	MEDIAN TYPE	ACCESS CONTROL	NHS	MILEPOINT	MILEPOINT DESCRIPTION	MARKED LANES	SURFACE WIDTH/TYPE*	AADT
STATE SECONDARY	R RUR LOCAL	NONE (UNDIV)	NONE	NOT NHS	00.000		2	201	0
					00.000	ROAD END			
					00.020	SPUR TO US 13			
					00.040	ROAD END			

ROUTE NUMBER: US 13
INVENTORY DIRECTION: NORTH
ROUTE NAME: OCEAN HWY

STATE SYSTEM	FUNCTIONAL CLASS	MEDIAN TYPE	ACCESS CONTROL	NHS	MILEPOINT	MILEPOINT DESCRIPTION	MARKED LANES	SURFACE WIDTH/TYPE*	AADT
STATE PRIMARY	R RUR OPA	POSITIVE BARRIER	PARTIAL	NHS	00.000		4	481	16,675
					00.000	WORCESTER CO/L			
					00.000	STRUC #23016 POCOMOKE RIVER			
					00.180				
		UNPROTECTED			00.200				

*A,B = UNIMPROVED; C = GRADED & DRAINED; D,E = SOIL, GRAVEL, STONE; F,G = LOW TYPE BITUMINOUS
H,I = HIGH TYPE BITUMINOUS; J = CONCRETE; K = BRICK; L = BLOCK

STATE HIGHWAY ADMINISTRATION OF MARYLAND
HIGHWAY INFORMATION SERVICES DIVISION
DATA SUPPORT GROUP

STATE HIGHWAY LOCATION REFERENCE

COUNTY: SOMERSET
DISTRICT: 1
DATE: 12/31/05

ROUTE NUMBER: US 13 CONTINUED
INVENTORY DIRECTION: NORTH
ROUTE NAME: OCEAN HWY

STATE SYSTEM	FUNCTIONAL CLASS	MEDIAN TYPE	ACCESS CONTROL	NHS	MILEPOINT	MILEPOINT DESCRIPTION	MARKED LANES	SURFACE WIDTH/TYPE*	AADT
STATE PRIMARY	R RUR OPA	UNPROTECTED	PARTIAL	NHS	00.260		4	481	17,875
					00.260 MD364	DIVIDING CREEK RD			
					00.260 US 13BU	MARKET ST			
					00.340	SPEED LIMIT 55 MPH			
		POSITIVE BARRIER			00.500				
					00.660	R/R #CR 530 580 F			
					00.660	STRUC #19004			
					00.700	MILE MARKER 7.0			
		UNPROTECTED			00.820				
			NONE		01.180				
			PARTIAL		01.690	MILE MARKER 8.0			
					02.100				12,975
					02.100 MD667	REHOBETH RD			
					02.680	MILE MARKER 9.0			
					03.630 MD920Q	QUAIL LA			
					03.630 MD920P	WOODS LA			
					03.690	MILE MARKER 10.0			
					04.678	MILE MARKER 11.0			
					05.780				13,275
					05.780 CO188	MENNONITE CHURCH RD			
					05.780 CO311	ARDEN STATION RD			
					06.680 MD920H	FORTUNE LA			
					06.680 MD920F	TIPS LA			
					07.550				13,675
		POSITIVE BARRIER			07.550 CO 86	OLD PRINCESS ANNE RD			
					07.680				
					07.690	MILE MARKER 14.0			
					07.870 MD673A	SAM BARNES RD			
					07.870 MD920B	SPRING LA			
					07.940	SPEED LIMIT 55 MPH			
		UNPROTECTED			08.220				
					08.270	STRUC #19016 BACK CREEK			
		POSITIVE BARRIER			08.460				21,775
					08.460 MD413	CRISFIELD HWY			
					08.670	MILE MARKER 15.0			

*A,B = UNIMPROVED; C = GRADED & DRAINED; D,E = SOIL, GRAVEL, STONE; F,G = LOW TYPE BITUMINOUS
H,I = HIGH TYPE BITUMINOUS; J = CONCRETE; K = BRICK; L = BLOCK

STATE HIGHWAY ADMINISTRATION OF MARYLAND
HIGHWAY INFORMATION SERVICES DIVISION
DATA SUPPORT GROUP

STATE HIGHWAY LOCATION REFERENCE

COUNTY: SOMERSET
DISTRICT: I
DATE: 12/31/05

ROUTE NUMBER: US 13 CONTINUED
INVENTORY DIRECTION: NORTH
ROUTE NAME: OCEAN IIWY

STATE SYSTEM	FUNCTIONAL CLASS	MEDIAN TYPE	ACCESS CONTROL	NHS	MILEPOINT	MILEPOINT DESCRIPTION	MARKED LANES	SURFACE WIDTH/TYPE*	AADT
STATE PRIMARY	R RUR OPA	POSITIVE BARRIER	PARTIAL	NHS	09.710	MILE MARKER 16.0	4	481	21,775
	URB FRWY EXPWY	UNPROTECTED			09.730				
					09.730 MD640	REVELLS NECK RD			
					09.820				
					10.630	STRUC #19003 KINGS CREEK			
					10.680	MILE MARKER 17.0			
					10.810 MD920	MARKET LA			
					11.040 CO226	KING MILLER RD			
					11.190	STRUC #19014 JONES CREEK			
					11.680	MILE MARKER 18.0			
					11.770 MD920	MARKET LA			
					11.870				24,275
					11.870 MD675	SOMERSET AVE			
					12.030 MD675D	NO NAME			
					12.120		4	491	
					12.690	MILE MARKER 19.0			
					13.420				22,875
					13.420 MD363	MANOKIN AVE			
					13.470	STRUC #19012 MANOKIN RIVER			
					13.680	MILE MARKER 20.0			
	U				14.140		4	481	25,475
					14.140 MD362	MT VERNON RD			
					14.140	IN CORP LMTS PRINCESS ANNE			
	R				14.160	OUT CORP LMTS PRINCESS ANNE			
					14.570 MD822	UMES BLVD			
					14.680	MILE MARKER 21.0			
	RUR OPA	POSITIVE BARRIER			15.360				
					15.360 MD675	SOMERSET AVE			
					15.400				
					16.712	MILE MARKER 23.0			
					16.920 CO 25	ALLEN RD			
					16.920 MD529	LORETTO RD			
					17.690	MILE MARKER 24.0			
					17.970				26,018
					17.970 CO 26	PEGGY NECK RD			

*A,B = UNIMPROVED; C = GRADED & DRAINED; D,E = SOIL, GRAVEL, STONE; F,G = LOW TYPE BITUMINOUS
H,I = HIGH TYPE BITUMINOUS; J = CONCRETE; K = BRICK; L = BLOCK

STATE HIGHWAY ADMINISTRATION OF MARYLAND
HIGHWAY INFORMATION SERVICES DIVISION
DATA SUPPORT GROUP

STATE HIGHWAY LOCATION REFERENCE

COUNTY: SOMERSET
DISTRICT: 1
DATE: 12/31/05


ROUTE NUMBER: US 13 CONTINUED
INVENTORY DIRECTION: NORTH
ROUTE NAME: OCEAN HWY

STATE SYSTEM	FUNCTIONAL CLASS	MEDIAN TYPE	ACCESS CONTROL	NIIS	MILEPOINT	MILEPOINT DESCRIPTION	MARKED LANES	SURFACE WIDTH/TYPE*	AADT
STATE PRIMARY	R RUR OPA	POSITIVE BARRIER	PARTIAL	NIIS	18.420	ATR STATION #0059 (CABINET SB/L)	4	481	26,018
					18.680	MILE MARKER 25.0			
		UNPROTECTED			19.640 CO 27	EDEN ALLEN RD			
					20.040				
					20.280	STRUC #19001 PASSERDYKE CREEK			
					20.280	WICOMICO CO/L			

ROUTE NUMBER: US 13BU
INVENTORY DIRECTION: NORTH
ROUTE NAME: MARKET ST

STATE SYSTEM	FUNCTIONAL CLASS	MEDIAN TYPE	ACCESS CONTROL	NHS	MILEPOINT	MILEPOINT DESCRIPTION	MARKED LANES	SURFACE WIDTH/TYPE*	AADT
STATE SECONDARY	R RUR MAJ COLL	NONE (UNDIV)	NONE	NOT NHS	00.000		2	241	3,225
					00.000	WORCESTER CO/L			
					00.000	STRUC #23004 POCOMOKE RIVER			
					00.120	SPEED LIMIT 30 MPH			
					00.320		2	261	
					00.330		2	251	
					00.420 US 13	OCEAN HWY			
					00.420 MD364	DIVIDING CREEK RD (AHEAD)			

*A,B = UNIMPROVED; C = GRADED & DRAINED; D,E = SOIL, GRAVEL, STONE; F,G = LOW TYPE BITUMINOUS
H,I = HIGH TYPE BITUMINOUS; J = CONCRETE; K = BRICK; L = BLOCK





2005

Calendar Year

HIGHWAY LOCATION REFERENCE

Data as of December 31, 2005

TALBOT

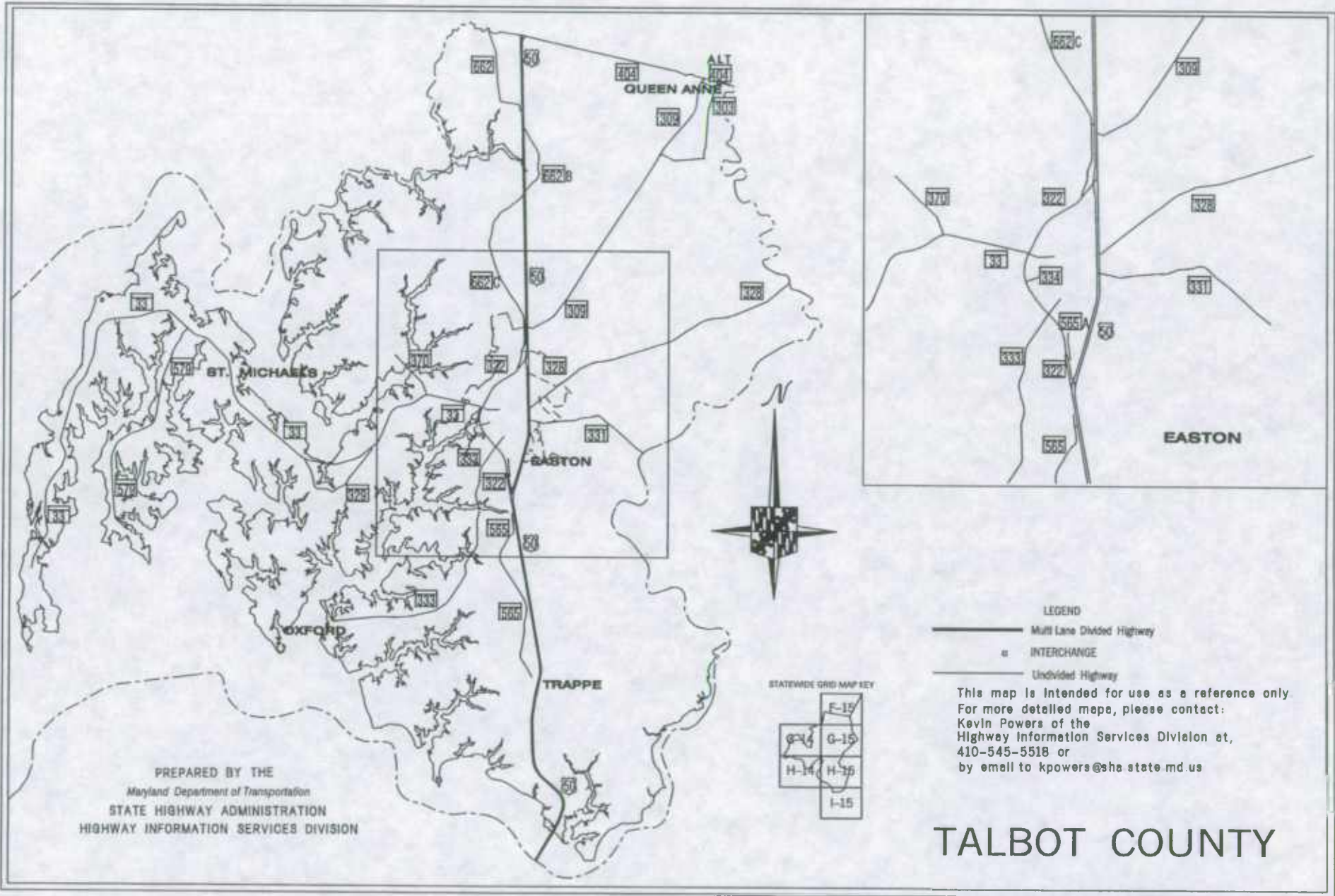
COUNTY

SHA DISTRICT #2

T









ROUTE ALERT LIST

TALBOT COUNTY


None.



MARYLAND STATE HIGHWAY ADMINISTRATION
HIGHWAY INFORMATION SERVICES DIVISION
STATE MAINTAINED HIGHWAYS ON THE NATIONAL HIGHWAY SYSTEM
AS OF DECEMBER 31, 2005

COUNTY: TALBOT

ROUTE	MAINLINE	BEG DESCRIPTION	END DESCRIPTION	NHS TYPE
MD 404	MAINLINE	1.010 US 50 OCEAN GATEWAY	5.770 QUEEN ANNES CO/L	NHS SYSTEM
US 50	MAINLINE	0.000 QUEEN ANNES CO/L	25.450 DORCHESTER CO/L	NHS SYSTEM



STATE HIGHWAY ADMINISTRATION OF MARYLAND
 HIGHWAY INFORMATION SERVICES DIVISION
 DATA SUPPORT GROUP

STATE HIGHWAY LOCATION REFERENCE

COUNTY: TALBOT
 DISTRICT: 2
 DATE: 12/31/05

ROUTE NUMBER: MD 33
 INVENTORY DIRECTION: EAST
 ROUTE NAME: TILGHMAN ISLAND RD

STATE SYSTEM	FUNCTIONAL CLASS	MEDIAN TYPE	ACCESS CONTROL	NHS	MILEPOINT	MILEPOINT DESCRIPTION	MARKED LANES	SURFACE WIDTH/TYPE*	AADT
STATE SECONDARY	R	RUR MINOR COLL	NONE	NOT NHS	00.000		2	231	2,475
		RUR MAJ COLL			00.000	CO159 BLACK WALNUT POINT RD (BACK)			
					00.100		2	201	
					00.630	SPEED LIMIT 25 MPH			
					00.800		2	281	
					00.870	STRUC #20001 KNAPPS NARROWS			
					00.920		2	241	
					01.030	SPEED LIMIT 35 MPH			
					01.260	SPEED LIMIT 50 MPH			
					06.720				2,875
					06.720	CO 85 POT PIE RD			
					08.020				3,775
					08.020	CO443 WALKERS TURN RD			
NAME: ST MICHAELS RD					09.070	CO 83 MACKS LA			
					10.000				5,375
		RUR MINOR ART			10.000	CO440 CLAIBORNE RD			
					10.810				6,275
NAME: TALBOT ST	U				10.810	MD579 BOZMAN NEAVITT RD			
					12.530	IN CORP LMTS ST MICHAELS			
					12.730	SPEED LIMIT 35 MPH			
					13.100	SPEED LIMIT 25 MPH			
					13.120		2	301	
					13.200				12,375
					13.200	MU250 MILL ST			
					13.250		2	361	
					13.380		2	301	
					13.700		2	341	
					13.770		2	321	
					13.810	SPEED LIMIT 30 MPH			
					13.860		2	241	
					14.010	SPEED LIMIT 35 MPH			
NAME: ST MICHAELS RD	R				14.080	OUT CORP LMTS ST MICHAELS			
					14.970	SPEED LIMIT 50 MPH			
					16.330				17,875
					16.330	MD329 ROYAL OAK RD			

*A,B = UNIMPROVED, C = GRADED & DRAINED, D,E = SOIL, GRAVEL, STONE; F,G = LOW TYPE BITUMINOUS
 H,I = HIGH TYPE BITUMINOUS; J = CONCRETE; K = BRICK; L = BLOCK

STATE HIGHWAY ADMINISTRATION OF MARYLAND
HIGHWAY INFORMATION SERVICES DIVISION
DATA SUPPORT GROUP

STATE HIGHWAY LOCATION REFERENCE

COUNTY: TALBOT
DISTRICT: 2
DATE: 12/31/05

ROUTE NUMBER: MD 33 CONTINUED
INVENTORY DIRECTION: EAST
ROUTE NAME: ST MICHAELS RD

STATE SYSTEM	FUNCTIONAL CLASS	MEDIAN TYPE	ACCESS CONTROL	NHS	MILEPOINT	MILEPOINT DESCRIPTION	MARKED LANES	SURFACE WIDTH/TYPE*	AADT
STATE SECONDARY	R RUR MINOR ART	NONE (UNDIV) CURBED	NONE	NOT NHS	16.970	STRUC #20002 OAK CREEK	2	241	17,875
					18.320				
		NONE (UNDIV)			18.430 MD329	ROYAL OAK RD			
					18.540				
					20.930				17,775
	U URB OPA				20.930 MD370	UNIONVILLE RD			
					22.160				
					22.160	IN CORP LMTS EASTON			
					22.377	NO NAME			
					22.550	SPEED LIMIT 30 MPH			
NAME: BAY ST					22.660 MD322	EASTON PKWY			
					22.660	STRUC #20026 TANYARD BRANCH			
					22.950	SPEED LIMIT 25 MPH			
					23.000		2	261	
					23.090		3	361	
					23.170 MUI090	N WASHINGTON ST			

ROUTE NUMBER: MD 303
INVENTORY DIRECTION: NORTH
ROUTE NAME: TAPPERS CORNER RD

STATE SYSTEM	FUNCTIONAL CLASS	MEDIAN TYPE	ACCESS CONTROL	NHS	MILEPOINT	MILEPOINT DESCRIPTION	MARKED LANES	SURFACE WIDTH/TYPE*	AADT
STATE SECONDARY	R RUR LOCAL	NONE (UNDIV)	NONE	NOT NHS	00.000		2	221	350
					00.000 MD309	CORDOVA RD			
					00.040	STRUC #20012 TUCKAHOE CREEK			
					00.040	R/R #MDDE 529 962 E			
					00.290	STRUC #20029 TUCKAHOE CREEK			
					01.390				1,050
NAME: LEWISTOWN RD					01.390 CO 19	LEWISTOWN RD			
					01.680	SPEED LIMIT 35 MPH			
					01.770	STRUC #20030 TUCKAHOE CREEK			
					01.930	SPEED LIMIT 50 MPH			
					03.370	SPEED LIMIT 35 MPH			
					03.540	STRUC #20010 NORWICH CREEK			
					03.580 MD404AL	TALBOT AVE			

*A,B = UNIMPROVED; C = GRADED & DRAINED; D,E = SOIL, GRAVEL, STONE; F,G = LOW TYPE BITUMINOUS
H,I = HIGH TYPE BITUMINOUS; J = CONCRETE; K = BRICK; L = BLOCK

STATE HIGHWAY ADMINISTRATION OF MARYLAND
HIGHWAY INFORMATION SERVICES DIVISION
DATA SUPPORT GROUP

STATE HIGHWAY LOCATION REFERENCE

COUNTY: TALBOT
DISTRICT: 2
DATE: 12/31/05

ROUTE NUMBER: MD 303 CONTINUED
INVENTORY DIRECTION: NORTH
ROUTE NAME: LEWISTOWN RD

STATE SYSTEM	FUNCTIONAL CLASS	MEDIAN TYPE	ACCESS CONTROL	NHS	MILEPOINT	MILEPOINT DESCRIPTION	MARKED LANES	SURFACE WIDTH/TYPE*	AADT
STATE SECONDARY	R RUR LOCAL U RUR MINOR COLL	NONE (UNDIV)	NONE	NOT NHIS	03.580	BEG X-REF W/ MD 404 AL	2	22I	1,050
	NAME: MAIN ST				03.660				
					03.660 MD404AL	TALBOT AVE			
					03.660	END X-REF W/ MD 404 AL			
					03.670	SPEED LIMIT 25 MPH			
					03.690		2	20I	
					03.780	QUEEN ANNES CO/L			

ROUTE NUMBER: MD 309
INVENTORY DIRECTION: NORTH
ROUTE NAME: BLACK DOG ALLEY

STATE SYSTEM	FUNCTIONAL CLASS	MEDIAN TYPE	ACCESS CONTROL	NHS	MILEPOINT	MILEPOINT DESCRIPTION	MARKED LANES	SURFACE WIDTH/TYPE*	AADT
STATE SECONDARY	R URB MINOR ART RUR MAJ COLL	NONE (UNDIV)	NONE	NOT NHIS	00.000		2	24I	5,350
	NAME: CORDOVA RD				00.000 CO277	AIRPORT RD (BACK)			
					00.000 US 50	OCEAN GATEWAY			
					00.130				
					00.130 CO332	CORDOVA RD			
					00.130 CO 28	BLACK DOG ALLEY			
					00.290	SPEED LIMIT 40 MPH			
					00.550	SPEED LIMIT 50 MPH			
					02.730				4,750
					02.730 CO 26	RABBIT HILL RD			
					04.420	SPEED LIMIT 40 MPH			
					05.340	SPEED LIMIT 30 MPH			
					05.670 CO271	KITTYS CORNER RD			
					05.670 CO 3	SKIPTON CORDOVA RD			
					06.060	SPEED LIMIT 40 MPH			
			PARTIAL		06.090				
					06.230	SPEED LIMIT 50 MPH			
					06.690				4,650
					06.690 MD303	TAPPERS CORNER RD			
					09.180	STRUC #20024 NORWICH CREEK			
					09.220 MD404AL	MILLSBORO DENTON RD			
					09.220 CO431	OLD QUEEN ANNE RD			

*A,B = UNIMPROVED; C = GRADED & DRAINED; D,E = SOIL, GRAVEL, STONE; F,G = LOW TYPE BITUMINOUS
H,I = HIGH TYPE BITUMINOUS; J = CONCRETE; K = BRICK; L = BLOCK

STATE HIGHWAY ADMINISTRATION OF MARYLAND
HIGHWAY INFORMATION SERVICES DIVISION
DATA SUPPORT GROUP

STATE HIGHWAY LOCATION REFERENCE

COUNTY: TALBOT
DISTRICT: 2
DATE: 12/31/05

ROUTE NUMBER: MD 309 CONTINUED
INVENTORY DIRECTION: NORTH
ROUTE NAME: CORDOVA RD

STATE SYSTEM	FUNCTIONAL CLASS	MEDIAN TYPE	ACCESS CONTROL	NHS	MILEPOINT	MILEPOINT DESCRIPTION	MARKED LANES	SURFACE WIDTH/TYPE*	AADT
STATE SECONDARY	R RUR MAJ COLL	NONE (UNDIV)	PARTIAL	NOT NHS	09.390	QUEEN ANNES CO/L	2	241	4,650

ROUTE NUMBER: MD 322
INVENTORY DIRECTION: NORTH
ROUTE NAME: EASTON PKWY

STATE SYSTEM	FUNCTIONAL CLASS	MEDIAN TYPE	ACCESS CONTROL	NHS	MILEPOINT	MILEPOINT DESCRIPTION	MARKED LANES	SURFACE WIDTH/TYPE*	AADT
STATE SECONDARY	U URB OPA	UNPROTECTED	PARTIAL	NOT NHS	00.000		4	481	14,225
					00.000 US 50	OCEAN GATEWAY			
					00.080 MD322A	NO NAME			
					00.530		3	411	
		NONE (UNDIV)			00.530 MD565A	S WASHINGTON ST			
					00.710		2	241	
					00.760	SPEED LIMIT 50 MPH			
					01.040	STRUC #20027 PAPER MILL POND			
					01.590 MD333	PEACH BLOSSOM RD			
					02.410				15,725
					02.410 CO439	PORT ST			
					02.410 MD334	PORT ST			
					02.410	TRAFFIC SIGNAL			
					02.980				17,475
					02.980 MD 33	BAY ST			
					02.980	STRUC #20026 TANYARD BRANCH			
					03.810				13,625
					03.810 MU410	GLEBE RD			
					04.640 MU1090	N WASHINGTON ST			
					04.640 MD322B	AIRPARK DR			
		UNPROTECTED			04.720		2	271	
		NONE (UNDIV)			04.830		2	241	
		CURBED			04.940				
					05.030		2	301	
					05.030 US 50	OCEAN GATEWAY			
					05.120 US 50	OCEAN GATEWAY			

*A,B = UNIMPROVED; C = GRADED & DRAINED; D,E = SOIL, GRAVEL, STONE; F,G = LOW TYPE BITUMINOUS
H,I = HIGH TYPE BITUMINOUS; J = CONCRETE; K = BRICK; L = BLOCK

STATE HIGHWAY ADMINISTRATION OF MARYLAND
HIGHWAY INFORMATION SERVICES DIVISION
DATA SUPPORT GROUP

PAGE: 5

STATE HIGHWAY LOCATION REFERENCE

COUNTY: TALBOT
DISTRICT: 2
DATE: 12/31/05

ROUTE NUMBER: MD 322A
INVENTORY DIRECTION: NORTH
ROUTE NAME: NO NAME

STATE SYSTEM	FUNCTIONAL CLASS	MEDIAN TYPE	ACCESS CONTROL	NHS	MILEPOINT	MILEPOINT DESCRIPTION	MARKED LANES	SURFACE WIDTH/TYPE*	AADT
STATE SECONDARY	U URB LOCAL	NONE (UNDIV)	PARTIAL	NOT NHS	00.000		1	161	0
					00.000 US 50	OCEAN GATEWAY			
					00.070 MD322	EASTON PKWY			

ROUTE NUMBER: MD 322B
INVENTORY DIRECTION: WEST
ROUTE NAME: AIRPARK DR

STATE SYSTEM	FUNCTIONAL CLASS	MEDIAN TYPE	ACCESS CONTROL	NHS	MILEPOINT	MILEPOINT DESCRIPTION	MARKED LANES	SURFACE WIDTH/TYPE*	AADT
STATE SECONDARY	U URB LOCAL	NONE (UNDIV)	NONE	NOT NHS	00.000		2	361	4,126
					00.000 MU1090	N WASHINGTON ST			
					00.000 MD322	EASTON PKWY			
					00.030 MD662C	CENTREVILLE RD			
					00.030 MU 25	AIRPARK DR (AHEAD)			

ROUTE NUMBER: MD 328
INVENTORY DIRECTION: EAST
ROUTE NAME: MATTHEWSTOWN RD

STATE SYSTEM	FUNCTIONAL CLASS	MEDIAN TYPE	ACCESS CONTROL	NHS	MILEPOINT	MILEPOINT DESCRIPTION	MARKED LANES	SURFACE WIDTH/TYPE*	AADT
STATE SECONDARY	U URB OPA	NONE (UNDIV)	NONE	NOT NHS	00.000		2	481	9,725
					00.000 MU430	GOLDSBOROUGH ST (BACK)			
					00.000 US 50	OCEAN GATEWAY			
					00.080		2	361	
					00.100	SPEED LIMIT 30 MPH			
					00.130		2	221	
					00.330	SPEED LIMIT 40 MPH			
	R				00.450	OUT CORP LMTS EASTON			
	U				00.630	IN CORP LMTS EASTON			
					00.800	SPEED LIMIT 50 MPH			
	R				01.460	OUT CORP LMTS EASTON			
		RUR MINOR ART			01.640				
					01.640 CO 28	BLACK DOG ALLEY			
					02.320	STRUC #20013 WOOTENAUX CREEK			
					05.450	STRUC #20014 BEAVER DAM BRANCH			

*A,B = UNIMPROVED; C = GRADED & DRAINED; D,E = SOIL, GRAVEL, STONE; F,G = LOW TYPE BITUMINOUS
H,I = HIGH TYPE BITUMINOUS; J = CONCRETE; K = BRICK; L = BLOCK

STATE HIGHWAY ADMINISTRATION OF MARYLAND
HIGHWAY INFORMATION SERVICES DIVISION
DATA SUPPORT GROUP

STATE HIGHWAY LOCATION REFERENCE

COUNTY: TALBOT
DISTRICT: 2
DATE: 12/31/05

ROUTE NUMBER: MD 328 CONTINUED
INVENTORY DIRECTION: EAST
ROUTE NAME: MATTHEWSTOWN RD

STATE SYSTEM	FUNCTIONAL CLASS	MEDIAN TYPE	ACCESS CONTROL	NHS	MILEPOINT	MILEPOINT DESCRIPTION	MARKED LANES	SURFACE WIDTH/TYPE*	AADT
STATE SECONDARY	R RUR MINOR ART	NONE (UNDIV)	NONE	NOT NHS	06.340 CO271	KITTYS CORNER RD	2	22I	9,725
					06.510				6,525
					06.510 CO 19	LEWISTOWN RD			
					06.510 CO274	KINGSTON LANDING RD			
					08.890	STRUC #5012 TUCKAHOE CREEK			
					08.890	CAROLINE CO/L			

ROUTE NUMBER: MD 329
INVENTORY DIRECTION: EAST
ROUTE NAME: ROYAL OAK RD

STATE SYSTEM	FUNCTIONAL CLASS	MEDIAN TYPE	ACCESS CONTROL	NHS	MILEPOINT	MILEPOINT DESCRIPTION	MARKED LANES	SURFACE WIDTH/TYPE*	AADT
STATE SECONDARY	R RUR MINOR COLL	NONE (UNDIV)	NONE	NOT NHS	00.000		2	24I	1,650
					00.000 MD 33	ST MICHAELS RD			
					00.050		2	20I	
					00.050	SPEED LIMIT 40 MPH			
					00.750	SPEED LIMIT 30 MPH			
					01.010				2,350
					01.010 CO 59	BELLEVUE RD			
					01.900				2,850
					01.900 CO 54	HOPKINS NECK RD			
					02.120	SPEED LIMIT 40 MPH			
					03.250		2	24I	
					03.290 MD 33	ST MICHAELS RD			
					03.290 CO255	ARCADIA SHORES RD (AHEAD)			

ROUTE NUMBER: MD 331
INVENTORY DIRECTION: NORTH
ROUTE NAME: DOVER RD

STATE SYSTEM	FUNCTIONAL CLASS	MEDIAN TYPE	ACCESS CONTROL	NHS	MILEPOINT	MILEPOINT DESCRIPTION	MARKED LANES	SURFACE WIDTH/TYPE*	AADT
STATE SECONDARY	R RUR MINOR ART	NONE (UNDIV)	NONE	NOT NHS	00.000		2	24J	12,625
					00.000	CAROLINE CO/L			
					00.000	STRUC #20023 CHOPTANK RIVER			
					00.080		2	24I	

*A,B = UNIMPROVED; C = GRADED & DRAINED; D,E = SOIL, GRAVEL, STONE; F,G = LOW TYPE BITUMINOUS
H,I = HIGH TYPE BITUMINOUS; J = CONCRETE; K = BRICK; L = BLOCK

STATE HIGHWAY ADMINISTRATION OF MARYLAND
HIGHWAY INFORMATION SERVICES DIVISION
DATA SUPPORT GROUP

STATE HIGHWAY LOCATION REFERENCE

COUNTY: TALBOT
DISTRICT: 2
DATE: 12/31/05

ROUTE NUMBER: MD 331 CONTINUED
INVENTORY DIRECTION: NORTH
ROUTE NAME: DOVER RD

STATE SYSTEM	FUNCTIONAL CLASS	MEDIAN TYPE	ACCESS CONTROL	NHS	MILEPOINT	MILEPOINT DESCRIPTION	MARKED LANES	SURFACE WIDTH/TYPE*	AADT
STATE SECONDARY	R RUR MINOR ART	NONE (UNDIV)	NONE	NOT NHS	00.420	SPEED LIMIT 50 MPH	2	241	12,625
					01.810 CO 28	BLACK DOG ALLEY			
					02.110 CO 96	DOVER NECK RD			
	U URB OPA				03.200				
					03.200	IN CORP LMTS EASTON			
		CENTER TLA (UNDIV)			03.270	SPEED LIMIT 40 MPH			
					03.370		2	281	
		UNPROTECTED			03.510	SPEED LIMIT 30 MPH			
					03.910		3	281	
					03.960 US 50	OCEAN GATEWAY			
					03.960 MU277	DOVER RD (AHEAD)			

ROUTE NUMBER: MD 333
INVENTORY DIRECTION: NORTH
ROUTE NAME: MORRIS ST

STATE SYSTEM	FUNCTIONAL CLASS	MEDIAN TYPE	ACCESS CONTROL	NHS	MILEPOINT	MILEPOINT DESCRIPTION	MARKED LANES	SURFACE WIDTH/TYPE*	AADT
STATE SECONDARY	U RUR MAJ COLL	NONE (UNDIV)	NONE	NOT NHS	00.000		2	241	3,350
					00.000	STRUC #20025 TRED AVON RIVER			
					00.050		2	221	
					00.060	SPEED LIMIT 25 MPH			
					00.290		2	231	
NAME: OXFORD RD					00.630 MU180	S MORRIS ST			
					00.670		2	241	
	RUR MINOR ART				00.900				
	R				01.030	SPEED LIMIT 40 MPH			
					01.060	OUT CORP LMTS OXFORD			
					01.220	SPEED LIMIT 50 MPH			
					04.240				8,050
					04.240 CO103	OTWELL RD			
					04.240 CO282	ALMSHOUSE RD			
					05.940		2	24J	
					05.970	STRUC #20017 TRIPPE CREEK			
					06.000		2	241	
					06.950 CO102	BAILEYS NECK RD			

*A,B = UNIMPROVED; C = GRADED & DRAINED; D,E = SOIL, GRAVEL, STONE; F,G = LOW TYPE BITUMINOUS
H,I = HIGH TYPE BITUMINOUS; J = CONCRETE; K = BRICK; L = BLOCK

STATE HIGHWAY ADMINISTRATION OF MARYLAND
HIGHWAY INFORMATION SERVICES DIVISION
DATA SUPPORT GROUP

STATE HIGHWAY LOCATION REFERENCE

COUNTY: TALBOT
DISTRICT: 2
DATE: 12/31/05

ROUTE NUMBER: MD 333 CONTINUED
INVENTORY DIRECTION: NORTH
ROUTE NAME: OXFORD RD

STATE SYSTEM	FUNCTIONAL CLASS	MEDIAN TYPE	ACCESS CONTROL	NHS	MILEPOINT	MILEPOINT DESCRIPTION	MARKED LANES	SURFACE WIDTH/TYPE*	AADT
STATE SECONDARY	R RUR MINOR ART	NONE (UNDIV)	NONE	NOT NHS	06.950 CO285	LLANDAFF RD	2	24I	8,050
					07.410		2	24J	
					07.460	STRUC #20016 PEACH BLOSSOM CREEK			
					07.510		2	24I	
	U URB OPA				07.580				
					07.580	IN CORP LMETS EASTON			
					09.290	STRUC #20015 PAPER MILL POND			
					09.310	SPEED LIMIT 30 MPH			
	URB MINOR ART				09.410				
NAME: PEACH BLOSSOM RD					09.410 MD322	EASTON PKWY			
					09.530	SPEED LIMIT 25 MPH			
					09.600		2	42I	
					09.790 MU1090	S WASHINGTON ST			
					09.790 MU470	HARRISON ST			
					09.790 MU540	IDLEWILD AVE			

ROUTE NUMBER: MD 334
INVENTORY DIRECTION: EAST
ROUTE NAME: PORT ST

STATE SYSTEM	FUNCTIONAL CLASS	MEDIAN TYPE	ACCESS CONTROL	NHS	MILEPOINT	MILEPOINT DESCRIPTION	MARKED LANES	SURFACE WIDTH/TYPE*	AADT
STATE SECONDARY	U URB COLL	NONE (UNDIV)	NONE	NOT NHS	00.420		2	20I	2,825
					00.420 CO439	PORT ST (BACK)			
					00.420 MD322	EASTON PKWY			
					00.550	SPEED LIMIT 30 MPH			
					00.690		2	36I	
					00.690	SPEED LIMIT 25 MPH			
					00.740		2	25I	
MUNICIPAL					00.770				
					00.770	END STATE MAINTENANCE			
					00.770	BEGIN MUNICIPAL MAINTENANCE			
					01.010				
					01.030 MUI090	S WASHINGTON ST			

*A,B = UNIMPROVED; C = GRADED & DRAINED; D,E = SOIL, GRAVEL, STONE; F,G = LOW TYPE BITUMINOUS
H,I = HIGH TYPE BITUMINOUS; J = CONCRETE; K = BRICK; L = BLOCK

STATE HIGHWAY ADMINISTRATION OF MARYLAND
HIGHWAY INFORMATION SERVICES DIVISION
DATA SUPPORT GROUP

PAGE: 9

STATE HIGHWAY LOCATION REFERENCE

COUNTY: TALBOT
DISTRICT: 2
DATE: 12/31/05

ROUTE NUMBER: MD 370
INVENTORY DIRECTION: NORTH
ROUTE NAME: UNIONVILLE RD

STATE SYSTEM	FUNCTIONAL CLASS	MEDIAN TYPE	ACCESS CONTROL	NHS	MILEPOINT	MILEPOINT DESCRIPTION	MARKED LANES	SURFACE WIDTH/TYPE*	AADT
STATE SECONDARY	R RUR MAJ COLL	NONE (UNDIV)	NONE	NOT NHS	00.000		2	31I	3,125
					00.000 CO459	OLD BLOOMFIELD RD (BACK)			
					00.000 MD 33	ST MICHAELS RD			
					00.020		2	20I	
					00.080	SPEED LIMIT 40 MPH			
					00.720		2	22I	
					00.980	STRUC #20018 MILES RIVER			
					01.070		2	28I	
					01.580 CO 45	UNIONVILLE RD (AHEAD)			

ROUTE NUMBER: MD 404
INVENTORY DIRECTION: EAST
ROUTE NAME: QUEEN ANNES HWY

STATE SYSTEM	FUNCTIONAL CLASS	MEDIAN TYPE	ACCESS CONTROL	NHS	MILEPOINT	MILEPOINT DESCRIPTION	MARKED LANES	SURFACE WIDTH/TYPE*	AADT
STATE SECONDARY	R RUR MINOR COLL	NONE (UNDIV)	NONE	NOT NHS	00.000		2	22I	675
					00.000 MD662	OLD WYE MILLS RD			
					00.090	SPEED LIMIT 30 MPH			
					00.230	SPEED LIMIT 45 MPH			
					00.990		2	29I	
STATE PRIMARY	RUR OPA			NHS	01.010		3	50I	13,500
					01.010 US 50	OCEAN GATEWAY			
					01.010 US 50	OCEAN GATEWAY			
					01.030		3	34I	
					01.140	SPEED LIMIT 55 MPH			
					01.290		2	24I	
					04.680				13,375
					04.680 CO 2	CONNOLLY RD			
					05.660	STRUC #17043 NORWICH CREEK			
					05.740 CO431	OLD QUEEN ANNE RD			
					05.770	QUEEN ANNES CO/L			

*A, B = UNIMPROVED; C = GRADED & DRAINED; D, E = SOIL, GRAVEL, STONE; F, G = LOW TYPE BITUMINOUS
H, I = HIGH TYPE BITUMINOUS; J = CONCRETE; K = BRICK; L = BLOCK

STATE HIGHWAY ADMINISTRATION OF MARYLAND
HIGHWAY INFORMATION SERVICES DIVISION
DATA SUPPORT GROUP

STATE HIGHWAY LOCATION REFERENCE

COUNTY: TALBOT
DISTRICT: 2
DATE: 12/31/05

ROUTE NUMBER: MD 404AL
INVENTORY DIRECTION: EAST
ROUTE NAME: MILLSBORO DENTON RD

STATE SYSTEM	FUNCTIONAL CLASS	MEDIAN TYPE	ACCESS CONTROL	NHS	MILEPOINT	MILEPOINT DESCRIPTION	MARKED LANES	SURFACE WIDTH/TYPE*	AADT
STATE SECONDARY	R RUR MINOR COLL	NONE (UNDIV)	NONE	NOT NHS	00.000		2	221	425
					00.000 CO431	OLD QUEEN ANNE RD			
					00.000 MD309	CORDOVA RD			
					00.280	STRUC #20011 NORWICH CREEK			
					00.290	R/R #MDDE 502 443 Y			
					00.480		2	201	1,575
NAME: TALBOT AVE	U				00.480 MD303	LEWISTOWN RD			
					00.530	IN CORP LMTS QUEEN ANNE			
					00.560		2	221	
					00.560 MD303	MAIN ST			
					00.630	SPEED LIMIT 25 MPH			
					00.640 MD518	FIRST ST			
	R				00.940	OUT CORP LMTS QUEEN ANNE			
					00.950	STRUC #5017 TUCKAHOE CREEK			
					00.950	CAROLINE CO/L			

ROUTE NUMBER: MD 518
INVENTORY DIRECTION: NORTH
ROUTE NAME: FIRST ST

STATE SYSTEM	FUNCTIONAL CLASS	MEDIAN TYPE	ACCESS CONTROL	NHS	MILEPOINT	MILEPOINT DESCRIPTION	MARKED LANES	SURFACE WIDTH/TYPE*	AADT
STATE SECONDARY	U RUR LOCAL	NONE (UNDIV)	NONE	NOT NHS	00.000		2	311	199
					00.000 MD404AL	TALBOT AVE			
					00.010	SPEED LIMIT 30 MPH			
					00.060	QUEEN ANNES CO/L			
					00.060 CO122	FIRST ST (AHEAD)			

ROUTE NUMBER: MD 565
INVENTORY DIRECTION: NORTH
ROUTE NAME: MAIN ST

STATE SYSTEM	FUNCTIONAL CLASS	MEDIAN TYPE	ACCESS CONTROL	NHS	MILEPOINT	MILEPOINT DESCRIPTION	MARKED LANES	SURFACE WIDTH/TYPE*	AADT
STATE SECONDARY	U RUR LOCAL	NONE (UNDIV)	NONE	NOT NHS	00.590		2	241	1,425
					00.590 MU 25	MAIN ST (BACK)			
					00.590 MU 30	MAPLE AVE			

*A,B = UNIMPROVED; C = GRADED & DRAINED; D,E = SOIL, GRAVEL, STONE; F,G = LOW TYPE BITUMINOUS
H,I = HIGH TYPE BITUMINOUS; J = CONCRETE; K = BRICK; L = BLOCK

STATE HIGHWAY ADMINISTRATION OF MARYLAND
HIGHWAY INFORMATION SERVICES DIVISION
DATA SUPPORT GROUP

PAGE: 11

STATE HIGHWAY LOCATION REFERENCE

COUNTY: TALBOT
DISTRICT: 2
DATE: 12/31/05

ROUTE NUMBER: MD 565 CONTINUED
INVENTORY DIRECTION: NORTH
ROUTE NAME: MAIN ST

STATE SYSTEM	FUNCTIONAL CLASS	MEDIAN TYPE	ACCESS CONTROL	NHS	MILEPOINT	MILEPOINT DESCRIPTION	MARKED LANES	SURFACE WIDTH/TYPE*	AADT
STATE SECONDARY	U RUR LOCAL	NONE (UNDIV)	NONE	NOT NHS	00.610		2	201	1,425
					00.920		2	221	
					00.920	SPEED LIMIT 35 MPH			
					01.260	OUT CORP LMTS TRAPPE			
					01.370	SPEED LIMIT 45 MPH			
					03.160				1,225
					03.160 CO282	ALMSHOUSE RD			
					05.380				
					05.380 CO285	LLANDAFF RD			
					05.710		2	361	
					05.710 MD565B	NO NAME			
					05.770 US 50	OCEAN GATEWAY			
					05.770 CO101	LANDING NECK RD (AHEAD)			

ROUTE NUMBER: MD 565A
INVENTORY DIRECTION: NORTH
ROUTE NAME: S WASHINGTON ST

STATE SYSTEM	FUNCTIONAL CLASS	MEDIAN TYPE	ACCESS CONTROL	NHS	MILEPOINT	MILEPOINT DESCRIPTION	MARKED LANES	SURFACE WIDTH/TYPE*	AADT
STATE SECONDARY	U URB COLL	NONE (UNDIV)	NONE	NOT NHS	00.000		2	261	2,125
					00.000 MU1045	TRISTAN DR (BACK)			
					00.000 MD322	EASTON PKWY			
					00.070	SPEED LIMIT 30 MPH			
					00.500	STRUC #20028			
					00.510	SPEED LIMIT 40 MPH			
					00.550		2	221	
					00.580 MU1090	S WASHINGTON ST (AHEAD)			

ROUTE NUMBER: MD 565B
INVENTORY DIRECTION: NORTH
ROUTE NAME: NO NAME

STATE SYSTEM	FUNCTIONAL CLASS	MEDIAN TYPE	ACCESS CONTROL	NHS	MILEPOINT	MILEPOINT DESCRIPTION	MARKED LANES	SURFACE WIDTH/TYPE*	AADT
STATE SECONDARY	R RUR LOCAL	NONE (UNDIV)	NONE	NOT NHS	00.000		2	15F	100
					00.000 MD565	EASTON TRAPPE RD			

*A,B = UNIMPROVED, C = GRADED & DRAINED; D,E = SOIL, GRAVEL, STONE; F,G = LOW TYPE BITUMINOUS
H,I = HIGH TYPE BITUMINOUS, J = CONCRETE; K = BRICK; L = BLOCK

PAGE: 11

STATE HIGHWAY ADMINISTRATION OF MARYLAND
HIGHWAY INFORMATION SERVICES DIVISION
DATA SUPPORT GROUP

STATE HIGHWAY LOCATION REFERENCE

COUNTY: TALBOT
DISTRICT: 2
DATE: 12/31/05

ROUTE NUMBER: MD 565B CONTINUED
INVENTORY DIRECTION: NORTH
ROUTE NAME: NO NAME

STATE SYSTEM	FUNCTIONAL CLASS	MEDIAN TYPE	ACCESS CONTROL	NHS	MILEPOINT	MILEPOINT DESCRIPTION	MARKED LANES	SURFACE WIDTH/TYPE*	AADT
STATE SECONDARY	R RUR LOCAL	NONE (UNDIV)	NONE	NOT NHS	00.130		2	8F	100
					00.180	ROAD END			

ROUTE NUMBER: MD 579
INVENTORY DIRECTION: NORTH
ROUTE NAME: BOZMAN NEAVITT RD

STATE SYSTEM	FUNCTIONAL CLASS	MEDIAN TYPE	ACCESS CONTROL	NHS	MILEPOINT	MILEPOINT DESCRIPTION	MARKED LANES	SURFACE WIDTH/TYPE*	AADT
STATE SECONDARY	R RUR LOCAL	NONE (UNDIV)	NONE	NOT NHS	00.490		2	18I	575
					00.490 CO210	LONG POINT RD (BACK)			
					00.490	SPEED LIMIT 30 MPH			
					00.820		2	20I	
	RUR MINOR COLL				00.900		2	18I	
					00.970				
					00.970 CO 92	NEAVITT MANOR RD			
					01.180	SPEED LIMIT 50 MPH			
					01.200		2	22I	
					02.940				975
					02.940 CO353	INDIAN POINT RD			
					03.940				2,075
					03.940 CO148	MAY PORT RD			
					04.090	SPEED LIMIT 40 MPH			
	RUR MAJ COLL				04.470	SPEED LIMIT 30 MPH			
					04.650				
					05.100	SPEED LIMIT 50 MPH			
					07.840 MD 33	ST MICHAELS RD			
					07.840 CO237	PORTERS CREEK LA (AHEAD)			

ROUTE NUMBER: MD 662
INVENTORY DIRECTION: NORTH
ROUTE NAME: OLD WYE MILLS RD

STATE SYSTEM	FUNCTIONAL CLASS	MEDIAN TYPE	ACCESS CONTROL	NHS	MILEPOINT	MILEPOINT DESCRIPTION	MARKED LANES	SURFACE WIDTH/TYPE*	AADT
STATE SECONDARY	R RUR LOCAL	NONE (UNDIV)	NONE	NOT NHS	00.000		2	20I	1,075
					00.000 US 50	OCEAN GATEWAY			

*A,B = UNIMPROVED; C = GRADED & DRAINED; D,E = SOIL, GRAVEL, STONE; F,G = LOW TYPE BITUMINOUS
H,J = HIGH TYPE BITUMINOUS; J = CONCRETE; K = BRICK; L = BLOCK

STATE HIGHWAY ADMINISTRATION OF MARYLAND
HIGHWAY INFORMATION SERVICES DIVISION
DATA SUPPORT GROUP

STATE HIGHWAY LOCATION REFERENCE

COUNTY: TALBOT
DISTRICT: 2
DATE: 12/31/05

ROUTE NUMBER: MD 662 CONTINUED
INVENTORY DIRECTION: NORTH
ROUTE NAME: OLD WYE MILLS RD

STATE SYSTEM	FUNCTIONAL CLASS	MEDIAN TYPE	ACCESS CONTROL	NHS	MILEPOINT	MILEPOINT DESCRIPTION	MARKED LANES	SURFACE WIDTH/TYPE*	AADT
STATE SECONDARY	R RUR LOCAL	NONE (UNDIV)	NONE	NOT NHS	00.070	SPEED LIMIT 50 MPH	2	201	1,075
					00.110		2	181	
					00.760		2	201	
					00.760	STRUC #20020 MILL CREEK			
					01.820	SPEED LIMIT 40 MPH			
					02.580	SPEED LIMIT 30 MPH			
	RUR MINOR COLL				02.980				1,025
					02.980 MD404	QUEEN ANNES HWY			
					03.030	QUEEN ANNES CO/L			

ROUTE NUMBER: MD 662B
INVENTORY DIRECTION: NORTH
ROUTE NAME: OLD SKIPTON RD

STATE SYSTEM	FUNCTIONAL CLASS	MEDIAN TYPE	ACCESS CONTROL	NHS	MILEPOINT	MILEPOINT DESCRIPTION	MARKED LANES	SURFACE WIDTH/TYPE*	AADT
STATE SECONDARY	R RUR LOCAL	NONE (UNDIV)	NONE	NOT NHS	00.000		2	201	475
					00.000 MD662C	LONGWOODS RD (BACK)			
					00.000 US 50	OCEAN GATEWAY			
					00.090	SPEED LIMIT 45 MPH			
					00.690	STRUC #20021 SKIPTON CREEK			
					01.720	SPEED LIMIT 30 MPH			
	RUR MINOR COLL				01.770				
					01.770 CO 27	SKIPTON LANDING RD			
	RUR LOCAL				01.880				
					01.880 CO 3	SKIPTON CORDOVA RD			
					02.150		2	221	
					02.160 US 50	OCEAN GATEWAY			

ROUTE NUMBER: MD 662C
INVENTORY DIRECTION: NORTH
ROUTE NAME: CENTREVILLE RD

STATE SYSTEM	FUNCTIONAL CLASS	MEDIAN TYPE	ACCESS CONTROL	NHS	MILEPOINT	MILEPOINT DESCRIPTION	MARKED LANES	SURFACE WIDTH/TYPE*	AADT
STATE SECONDARY	U URB LOCAL	NONE (UNDIV)	NONE	NOT NHS	00.000		2	361	1,575
					00.000	ROAD END			

*A, B = UNIMPROVED; C = GRADED & DRAINED, D, E = SOIL, GRAVEL, STONE; F, G = LOW TYPE BITUMINOUS
H, I = HIGH TYPE BITUMINOUS; J = CONCRETE; K = BRICK, L = BLOCK

STATE HIGHWAY LOCATION REFERENCE

COUNTY: TALBOT
DISTRICT: 2
DATE: 12/31/05

ROUTE NUMBER: MD 662C CONTINUED
INVENTORY DIRECTION: NORTH
ROUTE NAME: CENTREVILLE RD

STATE SYSTEM	FUNCTIONAL CLASS	MEDIAN TYPE	ACCESS CONTROL	NHS	MILEPOINT	MILEPOINT DESCRIPTION	MARKED LANES	SURFACE WIDTH/TYPE*	AADT
STATE SECONDARY	U URB LOCAL	NONE (UNDIV)	NONE	NOT NHS	00.020		2	30I	1,575
					00.020 MD322B	AIRPARK DR			
					00.040	SPEED LIMIT 30 MPH			
					00.060		2	20H	
	R				00.330		2	24H	
					00.540		2	30I	
					00.540	OUT CORP LMTS EASTON			
	RUR LOCAL				00.650		2	24I	
					01.300				
					01.300 CO277	AIRPORT RD			
					01.350	SPEED LIMIT 50 MPH			
					01.600		2	20I	
					04.050	STRUC #20022 POTTS MILL CREEK			
	RUR MINOR COLL				04.240				
					04.240 CO 41	SHARP RD			
	RUR LOCAL				04.440				
					04.440 CO 26	RABBIT HILL RD			
					04.970	SPEED LIMIT 40 MPH			
					05.480	SPEED LIMIT 50 MPH			
					06.100 US 50	OCEAN GATEWAY			
					06.100 MD662B	OLD SKIPTON RD (AHEAD)			

ROUTE NUMBER: MD 954A
INVENTORY DIRECTION: EAST
ROUTE NAME: MARINA DR

STATE SYSTEM	FUNCTIONAL CLASS	MEDIAN TYPE	ACCESS CONTROL	NHS	MILEPOINT	MILEPOINT DESCRIPTION	MARKED LANES	SURFACE WIDTH/TYPE*	AADT
STATE SECONDARY	R RUR LOCAL	NONE (UNDIV)	NONE	NOT NHS	00.000		2	36I	199
					00.000 CO446	BOLINGBROKE POINT DR (BACK)			
					00.000 US 50	OCEAN GATEWAY			
					00.070		2	24I	
					00.120 MD954B	FERRY POINT DR			
					00.170 MD954C	NO NAME			
					00.200	CUL DE SAC			

*A,B = UNIMPROVED; C = GRADED & DRAINED; D,E = SOIL, GRAVEL, STONE; F,G = LOW TYPE BITUMINOUS
H,I = HIGH TYPE BITUMINOUS; J = CONCRETE; K = BRICK; L = BLOCK

STATE HIGHWAY ADMINISTRATION OF MARYLAND
HIGHWAY INFORMATION SERVICES DIVISION
DATA SUPPORT GROUP

STATE HIGHWAY LOCATION REFERENCE

COUNTY: TALBOT
DISTRICT: 2
DATE: 12/31/05

ROUTE NUMBER: MD 954B
INVENTORY DIRECTION: EAST
ROUTE NAME: FERRY POINT DR

STATE SYSTEM	FUNCTIONAL CLASS	MEDIAN TYPE	ACCESS CONTROL	NHS	MILEPOINT	MILEPOINT DESCRIPTION	MARKED LANES	SURFACE WIDTH/TYPE*	AADT
STATE SECONDARY	R RUR LOCAL	NONE (UNDIV)	NONE	NOT NHS	00.000		2	24I	199
					00.000 MD954A	MARINA DR			
					00.050 OP233	FERRY POINT DR (AHEAD)			

ROUTE NUMBER: MD 954C
INVENTORY DIRECTION: EAST
ROUTE NAME: NO NAME

STATE SYSTEM	FUNCTIONAL CLASS	MEDIAN TYPE	ACCESS CONTROL	NHS	MILEPOINT	MILEPOINT DESCRIPTION	MARKED LANES	SURFACE WIDTH/TYPE*	AADT
STATE SECONDARY	R RUR LOCAL	NONE (UNDIV)	NONE	NOT NHS	00.000		2	30F	199
					00.000 MD954A	MARINA DR			
					00.020	ROAD END			

ROUTE NUMBER: US 50
INVENTORY DIRECTION: EAST
ROUTE NAME: OCEAN GATEWAY

STATE SYSTEM	FUNCTIONAL CLASS	MEDIAN TYPE	ACCESS CONTROL	NHS	MILEPOINT	MILEPOINT DESCRIPTION	MARKED LANES	SURFACE WIDTH/TYPE*	AADT
STATE PRIMARY	R RUR OPA	UNPROTECTED	NONE	NHS	00.000		4	48I	32,142
					00.000	QUEEN ANNES CO/L			
					00.000 MD404	QUEEN ANNES HWY			
					00.020				
					00.210	SPEED LIMIT 55 MPH			
					00.580	MILE MARKER 54.0			
					01.560	MILE MARKER 55.0			
					01.620	STRUC #20003 MILL CREEK			
					02.310 MD662	OLD WYE MILLS RD			
					02.570	MILE MARKER 56.0			
					02.770 MD662B	OLD SKIPTON RD			
					03.560	MILE MARKER 57.0			
					03.630	STRUC #20004 SKIPTON CREEK			
					03.970	STRUC #20005 SKIPTON CREEK			
					04.550	MILE MARKER 58.0			
					04.630 MD662B	OLD SKIPTON RD			
					04.630 MD662C	LONGWOODS RD			

*A, B = UNIMPROVED; C = GRADED & DRAINED; D, E = SOIL, GRAVEL, STONE; F, G = LOW TYPE BITUMINOUS
H, I = HIGH TYPE BITUMINOUS; J = CONCRETE; K = BRICK; L = BLOCK

STATE HIGHWAY ADMINISTRATION OF MARYLAND
HIGHWAY INFORMATION SERVICES DIVISION
DATA SUPPORT GROUP

STATE HIGHWAY LOCATION REFERENCE

COUNTY: TALBOT
DISTRICT: 2
DATE: 12/31/05

ROUTE NUMBER: US 50 CONTINUED
INVENTORY DIRECTION: EAST
ROUTE NAME: OCEAN GATEWAY

STATE SYSTEM	FUNCTIONAL CLASS	MEDIAN TYPE	ACCESS CONTROL	NHS	MILEPOINT	MILEPOINT DESCRIPTION	MARKED LANES	SURFACE WIDTH/TYP*	AADT
STATE PRIMARY	R RUR OPA	UNPROTECTED	NONE	NHS	04.690	ATR STATION #0022 (CABINET EB/L)	4	481	32,142
					05.530	MILE MARKER 59.0			
					05.890	STRUC #20006 POTTS MILL CREEK			
					05.950	STRUC #20027X POTTS MILL CREEK			
					06.060 CO 26	RABBIT HILL RD			
					06.580	MILE MARKER 60.0			
					06.970	STRUC #20007 POTTS MILL CREEK			
					07.530	MILE MARKER 61.0			
					08.530	MILE MARKER 62.0			
	URB OPA				08.720				29,950
					08.720 MD309	BLACK DOG ALLEY			
					08.720 CO277	AIRPORT RD			
					09.287				
	U	POSITIVE BARRIER			09.420	IN CORP LMTS EASTON			
					09.430				
					09.500	MILE MARKER 63.0			
					09.630 MD322	EASTON PKWY			
					09.660				39,275
		UNPROTECTED			09.660 MD322	EASTON PKWY			
		POSITIVE BARRIER			10.010				
		UNPROTECTED			10.037				
					10.490				
					10.490	SPEED LIMIT 45 MPH			
		CURBED			10.500	MILE MARKER 64.0			
					10.650				
					11.150				26,550
					11.150 MD328	MATTHEWSTOWN RD			
					11.150 MU430	GOLDSBOROUGH ST			
					11.470	MILE MARKER 65.0			
					11.490				26,850
					11.490 MU277	DOVER RD			
					11.490 MD331	DOVER RD			
					11.720 MU500	HIGH ST			
		UNPROTECTED			11.900				
					12.090 MU540	IDLEWILD AVE			

*A,B = UNIMPROVED; C = GRADED & DRAINED; D,E = SOIL, GRAVEL, STONE; F,G = LOW TYPE BITUMINOUS
H,I = HIGH TYPE BITUMINOUS; J = CONCRETE; K = BRICK; L = BLOCK

STATE HIGHWAY ADMINISTRATION OF MARYLAND
HIGHWAY INFORMATION SERVICES DIVISION
DATA SUPPORT GROUP

STATE HIGHWAY LOCATION REFERENCE

COUNTY: TALBOT
DISTRICT: 2
DATE: 12/31/05

ROUTE NUMBER: US 50 CONTINUED
INVENTORY DIRECTION: EAST
ROUTE NAME: OCEAN GATEWAY

STATE SYSTEM	FUNCTIONAL CLASS	MEDIAN TYPE	ACCESS CONTROL	NIIS	MILEPOINT	MILEPOINT DESCRIPTION	MARKED LANES	SURFACE WIDTH/TYPE*	AADT
STATE PRIMARY	U URB OPA	UNPROTECTED	NONE	NIIS	12.380 MU293	DUTCHMANS LA	4	481	26,850
					12.430	SPEED LIMIT 55 MPH			
					12.450	MILE MARKER 66.0			
					12.930	STRUC #20008 PAPERMILL POND			
					13.440	MILE MARKER 67.0			
					13.730 MD322A	NO NAME			
					13.820				31,075
	R RUR OPA				13.820 MD322	EASTON PKWY			
					13.870				
					13.870	OUT CORP LMTS EASTON			
					13.960	MD 322 (SB/L)			
					14.070				
					14.390	STRUC #20009 PEACHBLOSSOM CREEK			
					14.410	MILE MARKER 68.0			
					14.650				28,150
					14.650 MD565	EASTON TRAPPE RD			
					14.650 CO101	LANDING NECK RD			
					15.410	MILE MARKER 69.0			
					16.400	MILE MARKER 70.0			
					16.830 CO282	ALMSHOUSE RD			
					16.830 CO280	MANADIER RD			
					17.380	MILE MARKER 71.0			
					18.360	MILE MARKER 72.0			
	U				18.470	IN CORP LMTS TRAPPE			
					19.360	MILE MARKER 73.0			
					19.920				26,675
					19.920 MU 25	MAIN ST			
					19.920 CO290	BARBER RD			
	R				19.940	OUT CORP LMTS TRAPPE			
					20.330	MILE MARKER 74.0			
					21.310	MILE MARKER 75.0			
					22.300	MILE MARKER 76.0			
					23.280	MILE MARKER 77.0			
		POSITIVE BARRIER			24.240				
					24.240 MD954A	MARINA DR			

*A,B = UNIMPROVED; C = GRADED & DRAINED; D,E = SOIL, GRAVEL, STONE; F,G = LOW TYPE BITUMINOUS
H,I = HIGH TYPE BITUMINOUS; J = CONCRETE; K = BRICK; L = BLOCK

STATE HIGHWAY ADMINISTRATION OF MARYLAND
HIGHWAY INFORMATION SERVICES DIVISION
DATA SUPPORT GROUP

STATE HIGHWAY LOCATION REFERENCE

COUNTY: TALBOT

DISTRICT: 2

DATE: 12/31/05

ROUTE NUMBER: US 50 CONTINUED

INVENTORY DIRECTION: EAST

ROUTE NAME: OCEAN GATEWAY

STATE SYSTEM	FUNCTIONAL CLASS	MEDIAN TYPE	ACCESS CONTROL	NHS	MILEPOINT	MILEPOINT DESCRIPTION	MARKED LANES	SURFACE WIDTH/TYPE*	AADT
STATE PRIMARY	R RUR OPA	POSITIVE BARRIER	NONE	NHS	24.280	MILE MARKER 78.0	4	48I	26,675
					24.420		4	48J	
					25.330	MILE MARKER 79.0			
					25.450	STRUC #9021 CHOPTANK RIVER			
					25.450	DORCHESTER CO/L			

*A,B = UNIMPROVED; C = GRADED & DRAINED; D,E = SOIL, GRAVEL, STONE; F,G = LOW TYPE BITUMINOUS
H,I = HIGH TYPE BITUMINOUS; J = CONCRETE; K = BRICK; L = BLOCK



2005

Calendar Year

HIGHWAY LOCATION REFERENCE


Data as of December 31, 2005


WASHINGTON

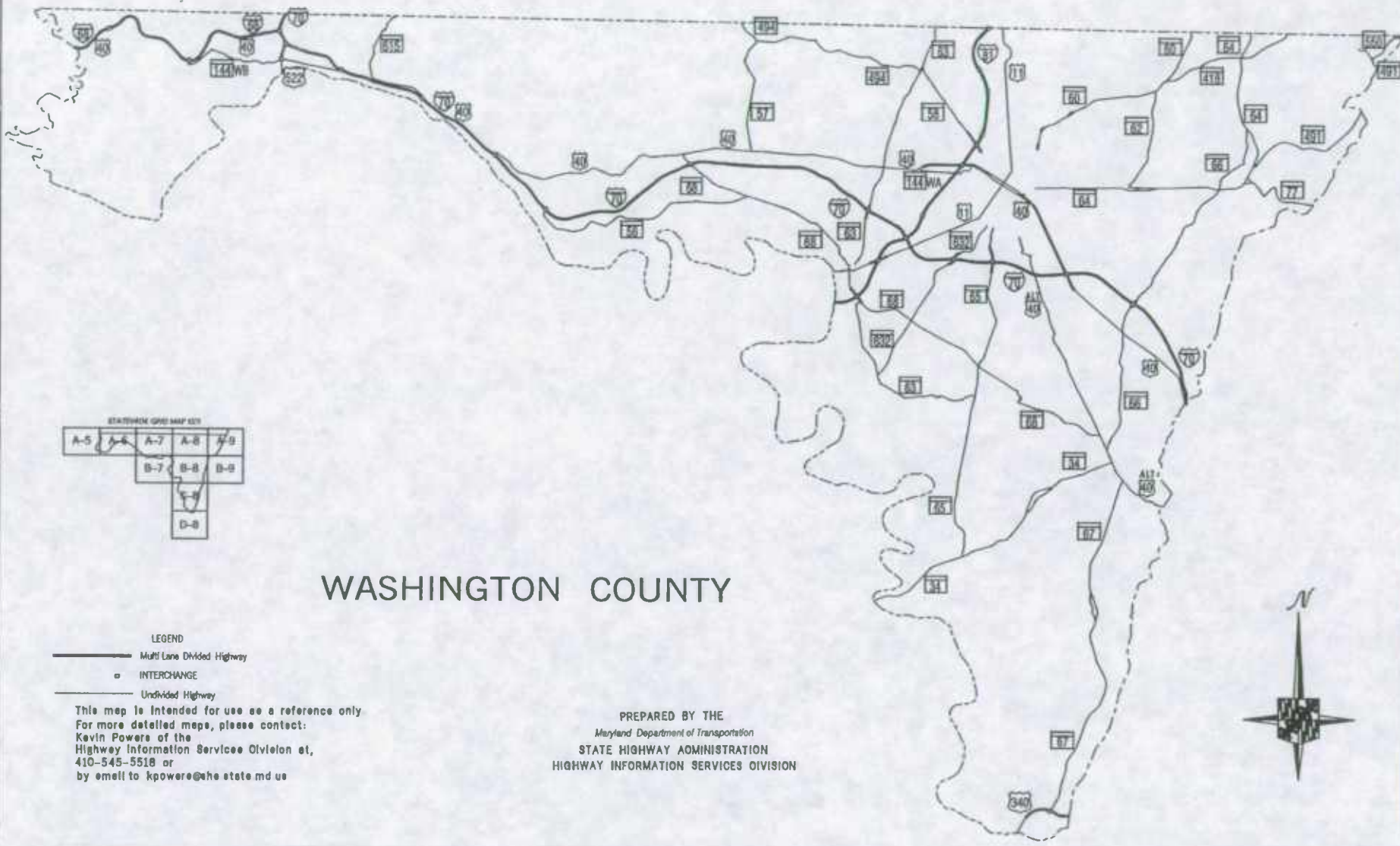
COUNTY

SHA DISTRICT #6

W








WASHINGTON COUNTY

- LEGEND
- Multi Lane Divided Highway
 - ◻ INTERCHANGE
 - Undivided Highway

This map is intended for use as a reference only.
 For more detailed maps, please contact:
 Kevin Powers of the
 Highway Information Services Division at,
 410-545-5518 or
 by email to kpowers@the.state.md.us

PREPARED BY THE
 Maryland Department of Transportation
 STATE HIGHWAY ADMINISTRATION
 HIGHWAY INFORMATION SERVICES DIVISION






ROUTE ALERT LIST

WASHINGTON COUNTY


State roads in this county were re-inventoried. Check all routes for possible minor mileage changes.



MARYLAND STATE HIGHWAY ADMINISTRATION
HIGHWAY INFORMATION SERVICES DIVISION
STATE MAINTAINED HIGHWAYS ON THE NATIONAL HIGHWAY SYSTEM
AS OF DECEMBER 31, 2005

COUNTY: WASHINGTON

ROUTE	MAINLINE	BEG DESCRIPTION	END DESCRIPTION	NHS TYPE
IS 68	MAINLINE	0.000 ALLEGANY CO/L	9.040 IS 70 EISENHOWER MEMORIAL HWY (AHEAD)	NHS SYSTEM
IS 70	MAINLINE	0.000 PENNSYLVANIA ST/L	38.330 FREDERICK CO/L	NHS SYSTEM
IS 81	MAINLINE	0.000 WEST VIRGINIA ST/L	12.080 PENNSYLVANIA ST/L	NHS SYSTEM
US 340	MAINLINE	0.000 BEGIN STRUCTURE IN VIRGINIA	2.270 FREDERICK CO/L	NHS SYSTEM



STATE HIGHWAY ADMINISTRATION OF MARYLAND
HIGHWAY INFORMATION SERVICES DIVISION
DATA SUPPORT GROUP

STATE HIGHWAY LOCATION REFERENCE

COUNTY: WASHINGTON
DISTRICT: 6
DATE: 12/31/05

ROUTE NUMBER: IS 68
INVENTORY DIRECTION: EAST
ROUTE NAME: NATIONAL FREEWAY

STATE SYSTEM	FUNCTIONAL CLASS	MEDIAN TYPE	ACCESS CONTROL	NHS	MILEPOINT	MILEPOINT DESCRIPTION	MARKED LANES	SURFACE WIDTH/TYP*	AADT
STATE PRIMARY	R RUR INTERSTATE	CURBED	FULL	NIIS	00.000		4	60J	21,325
					00.000	ALLEGANY CO/L			
					00.000	STRUC#21147 SIDELING HILL CREEK			
		POSITIVE BARRIER			00.040		5	60I	
		UNPROTECTED			00.126				
					00.173	SPEED LIMIT 65 MPH			
					00.360	STRUC#21149 BEAR CREEK			
					00.520	INTERSTATE MILE MARKER 72.0			
					00.620	STRUC#21006 BEAR CREEK			
					01.200	RP 68- 6 RAMP 6 FR IS 68 EB TO MD 903 SB			
					01.526	INTERSTATE MILE MARKER 73.0			
					01.540	MD903 MOUNTAIN RD			
					01.540	STRUC#21150			
					01.540	EXIT #74			
		POSITIVE BARRIER			02.010	RP 68- 8 RAMP 8 FR MD 903 SB TO IS 68 WB			
					02.080				
					02.520	INTERSTATE MILE MARKER 74.0			
					02.590	STRUC#21154 PEDESTRIAN WALKWAY			
					02.590	RP 68- 6 RAMP 6 FR IS 68 EB TO SIDELING HILL PKG			
					02.590	RP 68- 8 RAMP 8 FR RAMP 2 (FR IS 68) TO IS 68 WB			
		UNPROTECTED			02.740	RP 68- 2 RAMP 2 FR IS 68 TO RAMP 8 (TO IS 68 WB)			
					02.783				
					02.900	RP 68- 4 RAMP 4 FR SIDELING HILL PKG TO IS 68 EB			
					03.250	CO 11 RICE RD			
					03.250	STRUC#21148			
					03.520	INTERSTATE MILE MARKER 75.0			
					04.364	STRUC#21153X0			
					04.530	INTERSTATE MILE MARKER 76.0			
					04.770	RP 68- 1 RAMP 1 FR MD 144WB NB TO IS 68 WB			
					04.830	RP 68- 6 RAMP 6 FR IS 68 EB TO MD 144WB SB			
					05.100				20,625
					05.100	MD144WB WESTERN PIKE			
					05.100	STRUC#21151			
					05.100	EXIT #77			

*A,B = UNIMPROVED; C = GRADED & DRAINED; D,E = SOIL, GRAVEL, STONE; F,G = LOW TYPE BITUMINOUS
H,I = HIGH TYPE BITUMINOUS; J = CONCRETE; K = BRICK; L = BLOCK

STATE HIGHWAY ADMINISTRATION OF MARYLAND
HIGHWAY INFORMATION SERVICES DIVISION
DATA SUPPORT GROUP

STATE HIGHWAY LOCATION REFERENCE

COUNTY: WASHINGTON
DISTRICT: 6
DATE: 12/31/05

ROUTE NUMBER: IS 68 CONTINUED
INVENTORY DIRECTION: EAST
ROUTE NAME: NATIONAL FREEWAY

STATE SYSTEM	FUNCTIONAL CLASS	MEDIAN TYPE	ACCESS CONTROL	NIIS	MILEPOINT	MILEPOINT DESCRIPTION	MARKED LANES	SURFACE WIDTH/TYPE*	AADT
STATE PRIMARY	R RUR INTERSTATE	UNPROTECTED	FULL	NIIS	05.250				
					05.370 RP 68-4	RAMP 4 FR MD 144NB TO IS 68 EB			
					05.420 RP 68-7	RAMP 7 FR IS 68 WB TO MD 144WB SB			
		POSITIVE BARRIER			05.540	INTERSTATE MILE MARKER 77.0			
					06.300				
					06.550	INTERSTATE MILE MARKER 78.0			
					06.560	STRUC #21070 LITTLE TONOLOWAY CREEK			
					06.580 CO 14	SANDY MILE RD			
		UNPROTECTED			06.580	STRUC #21071			
					06.620				
					07.550	INTERSTATE MILE MARKER 79.0			
					08.040 CO749	CREEK RD			
		POSITIVE BARRIER			08.040	STRUC #21076			
					08.060				
					08.280	SPEED LIMIT 60 MPH			
					08.550	INTERSTATE MILE MARKER 80.0			
					08.660 RP 70-3	RAMP 3 FR IS 68 EB TO IS 70 NB			
					08.680 RP 70-8	RAMP 8 FR IS 70 SB TO IS 68 WB			
					08.780		4	441	
					08.780 RP 70-6	RAMP 6 FR IS 68 EB TO US 522 SB			
					08.840		3	441	
					08.880 IS 70	EISENHOWER MEMORIAL HWY			
					08.880	STRUC #21088 IS 70 EB			
					08.880 RP 70-3	RAMP 3 FR IS 68 EB TO IS 70 NB			
					08.880	STRUC #21087 RAMP 3 FR IS 68 TO IS 70			
					09.040	EXIT #82			
					09.040 IS 70	EISENHOWER MEMORIAL HWY			

ROUTE NUMBER: IS 70
INVENTORY DIRECTION: EAST
ROUTE NAME: EISENHOWER MEMORIAL HWY

STATE SYSTEM	FUNCTIONAL CLASS	MEDIAN TYPE	ACCESS CONTROL	NHS	MILEPOINT	MILEPOINT DESCRIPTION	MARKED LANES	SURFACE WIDTH/TYPE*	AADT
STATE PRIMARY	R RUR INTERSTATE	UNPROTECTED	FULL	NIIS	00.000				
							4	481	20,025

*A,B = UNIMPROVED; C = GRADED & DRAINED; D,E = SOIL, GRAVEL, STONE; F,G = LOW TYPE BITUMINOUS
H,I = HIGH TYPE BITUMINOUS; J = CONCRETE; K = BRICK; L = BLOCK

STATE HIGHWAY ADMINISTRATION OF MARYLAND
HIGHWAY INFORMATION SERVICES DIVISION
DATA SUPPORT GROUP

PAGE: 3

STATE HIGHWAY LOCATION REFERENCE

COUNTY: WASHINGTON
DISTRICT: 6
DATE: 12/31/05

ROUTE NUMBER: IS 70 CONTINUED
INVENTORY DIRECTION: EAST
ROUTE NAME: EISENHOWER MEMORIAL HWY

STATE SYSTEM	FUNCTIONAL CLASS	MEDIAN TYPE	ACCESS CONTROL	NHS	MILEPOINT	MILEPOINT DESCRIPTION	MARKED LANES	SURFACE WIDTH/TYPE*	AADT
STATE PRIMARY	R RUR INTERSTATE	UNPROTECTED	FULL	NHS	00.000	PENNSYLVANIA ST/L	4	481	20,025
		POSITIVE BARRIER			00.125	SPEED LIMIT 60 MPH			
					00.300				
					00.398	STRUC #21108X3			
					00.450 RP 70- 8	RAMP 8 FR IS 70 SB TO IS 68 WB			
					00.450 RP 70- 3	RAMP 3 FR IS 68 EB TO IS 70 NB			
					00.630		3	361	45,725
					00.630 IS 68	NATIONAL FREEWAY			
					00.630	STRUC #21088			
					00.630	EXIT #1A			
					00.640 RP 70- 3	RAMP 3 FR IS 68 EB TO IS 70 NB			
					00.640	STRUC #21087			
					00.730 US522A	NO NAME			
					00.820		4	481	
					00.980 US522	WARFORDSBURG RD			
					01.010	INTERSTATE MILE MARKER 1.0			
					01.020		4	601	
					01.020 IS 68	NATIONAL FREEWAY			
					01.040	IN CORP LMTS HANCOCK			
					01.100		4	541	
					01.150 RP 70- 2	RAMP 2 FR IS 70 WB TO RAMP 6 (TO US 522)			
					01.150	STRUC #21089			
					01.160		4	481	41,625
					01.160 US522	WARFORDSBURG RD			
					01.160	STRUC #21090			
					01.160	EXIT #1B			
		UNPROTECTED			01.300		5	601	
					01.300 RP 70- 4	RAMP 4 FR US 522 NB TO IS 70 EB			
					01.300 RP 70- 2	RAMP 2 FR IS 70 WB TO RAMP 6 (TO US 522)			
		POSITIVE BARRIER			01.400				
					01.400 MU280	PENNSYLVANIA AVE			
					01.400	STRUC #21091			
		UNPROTECTED			01.505				
					01.870	OUT CORP LMTS HANCOCK			

*A,B = UNIMPROVED; C = GRADED & DRAINED; D,E = SOIL, GRAVEL, STONE; F,G = LOW TYPE BITUMINOUS
H,I = HIGH TYPE BITUMINOUS; J = CONCRETE; K = BRICK; L = BLOCK

STATE HIGHWAY ADMINISTRATION OF MARYLAND
 HIGHWAY INFORMATION SERVICES DIVISION
 DATA SUPPORT GROUP

STATE HIGHWAY LOCATION REFERENCE

COUNTY: WASHINGTON
 DISTRICT: 6
 DATE: 12/31/05

ROUTE NUMBER: IS 70 CONTINUED
 INVENTORY DIRECTION: EAST
 ROUTE NAME: EISENHOWER MEMORIAL HWY

STATE SYSTEM	FUNCTIONAL CLASS	MEDIAN TYPE	ACCESS CONTROL	NHS	MILEPOINT	MILEPOINT DESCRIPTION	MARKED LANES	SURFACE WIDTH/TYPER*	AADT
STATE PRIMARY	R	RUR INTERSTATE	UNPROTECTED	FULL	NHS				
					01.900		6	721	41,625
					02.010		5	601	
					02.050	INTERSTATE MILE MARKER 2.0			
	U				02.240	IN CORP LMTS HANCOCK			
		POSITIVE BARRIER			02.749				
					02.800		4	481	
	R				02.870	MU285 RAYLOC DR			
					02.890	STRUC #21092 TONOLOWAY CREEK			
					02.890	OUT CORP LMTS HANCOCK			
					02.910	CO 38 TOLLGATE RIDGE			
					03.050	INTERSTATE MILE MARKER 3.0			
					03.110	RP 70- 6 RAMP 6 FR IS 70 EB TO MD 144WB SB			
					03.190	RP 70- 7 RAMP 7 FR IS 70 WB TO MD 144WB SB			
					03.190	STRUC #21063			
					03.370	RP 70- 7 RAMP 7 FR IS 70 WB TO MD 144WB SB			
		UNPROTECTED			03.512				
					03.512	MD144WB MAIN ST			
		POSITIVE BARRIER			03.512	EXIT #3			
					03.560				41,350
		UNPROTECTED			03.615		4	541	
		POSITIVE BARRIER			03.700		4	481	
					03.900				
					03.960	INTERSTATE MILE MARKER 4.0			
					04.180	RP 70- 8 RAMP 8 FR MD 615 SB TO IS 70 WB			
					04.370	RP 70- 3 RAMP 3 FR IS 70 EB TO MD 615 NB			
					04.410				39,439
					04.410	RP 70- 3 RAMP 3 FR IS 70 EB TO MD 615 NB			
					04.410	STRUC #21062			
					04.410	EXIT #5			
					04.603	SPEED LIMIT 65 MPH			
					04.930	ATR STATION #0045 (CABINET WB/L)			
					04.950	INTERSTATE MILE MARKER 5.0			
		UNPROTECTED			05.150				
					05.860				43,425
					05.860	RP 70- 5 RAMP 5 FR MD 615 SB TO IS 70 EB			

*A,B = UNIMPROVED; C = GRADED & DRAINED; D,E = SOIL, GRAVEL, STONE; F,G = LOW TYPE BITUMINOUS
 H,I = HIGH TYPE BITUMINOUS; J = CONCRETE; K = BRICK; L = BLOCK

STATE HIGHWAY ADMINISTRATION OF MARYLAND
HIGHWAY INFORMATION SERVICES DIVISION
DATA SUPPORT GROUP

PAGE: 5

STATE HIGHWAY LOCATION REFERENCE

COUNTY: WASHINGTON
DISTRICT: 6
DATE: 12/31/05

ROUTE NUMBER: IS 70 CONTINUED
INVENTORY DIRECTION: EAST
ROUTE NAME: EISENHOWER MEMORIAL HWY

STATE SYSTEM	FUNCTIONAL CLASS	MEDIAN TYPE	ACCESS CONTROL	NHS	MILEPOINT	MILEPOINT DESCRIPTION	MARKED LANES	SURFACE WIDTH/TYPE*	AADT
STATE PRIMARY	R RUR INTERSTATE	UNPROTECTED	FULL	NHS	05.860	STRUC #21061	4	48I	43,425
					05.860	EXIT #5			
					05.930	INTERSTATE MILE MARKER 6.0			
					06.050 RP 70- 5	RAMP 5 FR MD 615 SB TO IS 70 EB			
					06.350 RP 70- 2	RAMP 2 FR IS 70 WB TO MD 615 NB			
		POSITIVE BARRIER			06.800				
					06.920	INTERSTATE MILE MARKER 7.0			
					07.910	INTERSTATE MILE MARKER 8.0			
					08.890	INTERSTATE MILE MARKER 9.0			
					09.070	US 40 (WB/L)			
					09.180				40,025
					09.180 US 40	NATIONAL PIKE			
					09.180	EXIT #9			
					09.380 US 40	NATIONAL PIKE			
					09.380	STRUC #21093			
					09.620		4	48I ST	
					09.630 CO966	MILE MARKER LA			
					09.650	STRUC #21094 LICKING CREEK			
					09.700		4	48I	
					09.900	INTERSTATE MILE MARKER 10.0			
					10.880	INTERSTATE MILE MARKER 11.0			
					11.120 CO 64	ERNSTVILLE RD			
					11.120	STRUC #21095			
		UNPROTECTED			11.470				
					11.680 RP 70- 8	RAMP 8 FR MD 56 SB TO IS 70 WB			
					11.810 RP 70- 6	RAMP 6 FR IS 70 EB TO MD 56 SB			
					11.870	INTERSTATE MILE MARKER 12.0			
		POSITIVE BARRIER			11.970				41,725
					11.970 MD 56	BIG POOL RD			
					11.970	STRUC #21096			
					11.970	EXIT #12			
					12.190 RP 70- 2	RAMP 2 FR IS 70 WB TO MD 56 NB			
					12.212 RP 70- 4	RAMP 4 FR MD 56 NB TO IS 70 EB			
					12.840	INTERSTATE MILE MARKER 13.0			
					13.863	INTERSTATE MILE MARKER 14.0			

*A,B = UNIMPROVED; C = GRADED & DRAINED; D,E = SOIL, GRAVEL, STONE; F,G = LOW TYPE BITUMINOUS
H,I = HIGH TYPE BITUMINOUS; J = CONCRETE; K = BRICK; L = BLOCK

STATE HIGHWAY ADMINISTRATION OF MARYLAND
HIGHWAY INFORMATION SERVICES DIVISION
DATA SUPPORT GROUP

STATE HIGHWAY LOCATION REFERENCE

COUNTY: WASHINGTON

DISTRICT: 6

DATE: 12/31/05

ROUTE NUMBER: IS 70 CONTINUED
INVENTORY DIRECTION: EAST
ROUTE NAME: EISENHOWER MEMORIAL HWY

STATE SYSTEM	FUNCTIONAL CLASS	MEDIAN TYPE	ACCESS CONTROL	NHS	MILEPOINT	MILEPOINT DESCRIPTION	MARKED LANES	SURFACE WIDTH/TYPE*	AADT
STATE PRIMARY	R RUR INTERSTATE	POSITIVE BARRIER	FULL	NHS	14.831	INTERSTATE MILE MARKER 15.0	4	481	41,725
					15.010 CO 75	BOYD RD			
					15.010	STRUC #21097 & #21143			
					15.811	INTERSTATE MILE MARKER 16.0			
					16.790	INTERSTATE MILE MARKER 17.0			
					17.190 CO 91	BIG SPRING RD			
					17.190	STRUC #21098			
		UNPROTECTED			17.303 RP 70- 8	RAMP 8 FR MD 68 SB TO IS 70 WB			
					17.340				
		POSITIVE BARRIER			17.340 RP 70- 6	RAMP 6 FR IS 70 EB TO MD 68 SB			42,325
					17.620				
					17.620 MD 68	CLEARSPRING RD			
					17.620	STRUC #21099			
					17.620	EXIT #18			
					17.770	INTERSTATE MILE MARKER 18.0			
					17.800 RP 70- 2	RAMP 2 FR IS 70 WB TO MD 68 NB			
					18.000 RP 70- 4	RAMP 4 FR MD 68 NB TO IS 70 EB			
					18.380 CO818	ASHTON RD			
					18.380	STRUC #21100			
					18.760	INTERSTATE MILE MARKER 19.0			
					18.960	STRUC #21101 CONOCHEAGUE CREEK			
					19.460 CO 88	ST PAUL RD			
					19.460	STRUC #21102			
		UNPROTECTED			19.750	INTERSTATE MILE MARKER 20.0			
		POSITIVE BARRIER			20.050				
					20.270				
					20.680	STRUC #21103 MEADOW BROOK CREEK			
					20.770	INTERSTATE MILE MARKER 21.0			
					21.160	STRUC #21104 MEADOW BROOK CREEK			
					21.370 CO758	CEDAR RIDGE RD			
					21.370	STRUC #21144 & #21105			
					21.766	INTERSTATE MILE MARKER 22.0			
					22.720	INTERSTATE MILE MARKER 23.0			
					22.770	STRUC #21106 CONOCHEAGUE CREEK			
		URB INTERSTATE			23.260				

*A,B = UNIMPROVED; C = GRADED & DRAINED; D,E = SOIL, GRAVEL, STONE; F,G = LOW TYPE BITUMINOUS
H,I = HIGH TYPE BITUMINOUS; J = CONCRETE; K = BRICK; L = BLOCK

STATE HIGHWAY ADMINISTRATION OF MARYLAND
HIGHWAY INFORMATION SERVICES DIVISION
DATA SUPPORT GROUP

STATE HIGHWAY LOCATION REFERENCE

COUNTY: WASHINGTON
DISTRICT: 6
DATE: 12/31/05

ROUTE NUMBER: IS 70 CONTINUED
INVENTORY DIRECTION: EAST
ROUTE NAME: EISENHOWER MEMORIAL HWY

STATE SYSTEM	FUNCTIONAL CLASS	MEDIAN TYPE	ACCESS CONTROL	NIIS	MILEPOINT	MILEPOINT DESCRIPTION	MARKED LANES	SURFACE WIDTH/TYPE*	AADT
STATE PRIMARY	R URB INTERSTATE	POSITIVE BARRIER	FULL	NHS	23.260 CO110	WALNUT POINT RD	4	48I	42,325
					23.260	STRUC #21107			
					23.700				
					23.722	INTERSTATE MILE MARKER 24.0			
					23.770 RP 70-8	RAMP 8 FR MD 63 SB TO IS 70 WB			
					23.893 RP 70-6	RAMP 6 FR IS 70 EB TO MD 63 SB			
		UNPROTECTED			24.110				46,625
					24.110 MD 63	GREENCASTLE PIKE			
					24.110	STRUC #21108			
					24.110	EXIT #24			
					24.280 RP 70-2	RAMP 2 FR IS 70 WB TO MD 63 NB			
					24.358 RP 70-4	RAMP 4 FR MD 63 NB TO IS 70 EB			
					24.700	INTERSTATE MILE MARKER 25.0			
		POSITIVE BARRIER			24.920	STRUC #21109 CONOCOCHEAGUE CREEK			
					25.190				
					25.190	R/R #CSX 832 390 M			
					25.190	STRUC #21110			
					25.310 CO473	HOPEWELL RD			
					25.310	STRUC #21074			
					25.380 RP 70-10	RAMP 10 FR IS 70 EB TO IS 70 EB			
					25.400 RP 70-9	RAMP 9 FR IS 70 WB TO IS 70 WB			
					25.470	STRUC #21111A SEMPLE RUN			
		UNPROTECTED			25.660	INTERSTATE MILE MARKER 26.0			55,225
					25.720				
					25.720 IS 81	MARYLAND VETERANS MEMORIAL HWY			
					25.720	STRUC #21073			
					25.720	EXIT #26			
					25.720 RP 70-12	RAMP 12 FR IS 81 NB TO IS 81 NB			
					25.720 RP 70-11	RAMP 11 FR IS 81 SB TO IS 81 SB			
					26.030 RP 70-10	RAMP 10 FR IS 70 EB TO IS 70 EB			
					26.030 RP 70-9	RAMP 9 FR IS 70 WB TO IS 70 WB			
					26.050 US 11	VIRGINIA AVE			
		POSITIVE BARRIER			26.050	STRUC #21112			
					26.070				
					26.400	R/R #CR 534 904 U			

*A,B = UNIMPROVED; C = GRADED & DRAINED; D,E = SOIL, GRAVEL, STONE; F,G = LOW TYPE BITUMINOUS
H,I = HIGH TYPE BITUMINOUS; J = CONCRETE; K = BRICK; L = BLOCK

STATE HIGHWAY ADMINISTRATION OF MARYLAND
HIGHWAY INFORMATION SERVICES DIVISION
DATA SUPPORT GROUP

PAGE: 8

STATE HIGHWAY LOCATION REFERENCE

COUNTY: WASHINGTON
DISTRICT: 6
DATE: 12/31/05

ROUTE NUMBER: IS 70 CONTINUED
INVENTORY DIRECTION: EAST
ROUTE NAME: EISENHOWER MEMORIAL HWY

STATE SYSTEM	FUNCTIONAL CLASS	MEDIAN TYPE	ACCESS CONTROL	NHS	MILEPOINT	MILEPOINT DESCRIPTION	MARKED LANES	SURFACE WIDTH/TYPE*	AADT
STATE PRIMARY	R URB INTERSTATE	POSITIVE BARRIER UNPROTECTED POSITIVE BARRIER	FULL	NHS	26.400 26.460 26.610 26.670 26.680 CO453 26.680 27.030 27.420 27.430 RP 70-6 27.607 27.690 RP 70-5 27.750 MD632 27.750 27.750 27.840 RP 70-1 27.867 28.140 RP 70-7 28.162 28.270 28.270 28.400 28.630 28.850 RP 70-8 28.850 RP 70-6 29.050 RP 70-5 29.100 29.100 MD 65 29.100 29.100 29.150 RP 70-3 29.230 RP 70-2 29.280 29.280 29.610 30.030	STRUC #21113 INTERSTATE MILE MARKER 27.0 BOWER AVE STRUC #21114 RAMP 6 FR IS 70 EB TO MD 632 SB INTERSTATE MILE MARKER 28.0 RAMP 5 FR MD 632 SB TO IS 70 EB DOWNSVILLE PIKE STRUC #21115 EXIT #28 RAMP 1 FR MD 632 NB TO IS 70 WB RAMP 7 FR IS 70 WB TO MD 632 SB R/R #NW 469 314 V STRUC #21117 INTERSTATE MILE MARKER 29.0 RAMP 8 FR MD 65 SB TO IS 70 WB RAMP 6 FR IS 70 EB TO MD 65 SB RAMP 5 FR MD 65 SB TO IS 70 EB SHARPSBURG PIKE STRUC #21118 EXIT #29 RAMP 3 FR IS 70 EB TO MD 65 NB RAMP 2 FR IS 70 WB TO MD 65 NB R/R #CSX 140 612 G STRUC #21119 INTERSTATE MILE MARKER 30.0 STRUC #21120 ANTIETAM CREEK	4	481	55,225
		UNPROTECTED POSITIVE BARRIER							54,525

*A,B = UNIMPROVED; C = GRADED & DRAINED; D,E = SOIL, GRAVEL, STONE; F,G = LOW TYPE BITUMINOUS
H,I = HIGH TYPE BITUMINOUS; J = CONCRETE; K = BRICK; L = BLOCK

STATE HIGHWAY ADMINISTRATION OF MARYLAND
HIGHWAY INFORMATION SERVICES DIVISION
DATA SUPPORT GROUP

STATE HIGHWAY LOCATION REFERENCE

COUNTY: WASHINGTON
DISTRICT: 6
DATE: 12/31/05

ROUTE NUMBER: IS 70 CONTINUED
INVENTORY DIRECTION: EAST
ROUTE NAME: EISENHOWER MEMORIAL HWY

STATE SYSTEM	FUNCTIONAL CLASS	MEDIAN TYPE	ACCESS CONTROL	NHS	MILEPOINT	MILEPOINT DESCRIPTION	MARKED LANES	SURFACE WIDTH/TYPE*	AADT
STATE PRIMARY	R URB INTERSTATE	POSITIVE BARRIER	FULL	NHS	30.590	INTERSTATE MILE MARKER 31.0	4	48I	54,525
					30.610 US 40AL	BOONSBORO PIKE			
					30.610	STRUC #21121			
					31.270 CO343	BEAVER CREEK RD			
					31.270	STRUC #21122			
					31.360 RP 70- 8	RAMP 8 FR US 40 SB TO IS 70 WB			
					31.430 RP 70- 6	RAMP 6 FR IS 70 EB TO US 40 SB			
					31.580	INTERSTATE MILE MARKER 32.0			
					31.620 RP 70- 7	RAMP 7 FR IS 70 WB TO US 40 SB			
					31.630 RP 70- 5	RAMP 5 FR US 40 SB TO IS 70 EB			
					31.680				60,025
					31.680 US 40	NATIONAL PIKE			
					31.680	STRUC #21123			
					31.680	EXIT #32			
					31.700 RP 70- 1	RAMP 1 FR US 40 NB TO IS 70 WB			
					31.750 RP 70- 3	RAMP 3 FR IS 70 EB TO US 40 NB			
					31.930 RP 70- 2	RAMP 2 FR IS 70 WB TO US 40 NB			
					31.960		4	54I	
					31.960 RP 70- 4	RAMP 4 FR US 40 NB TO IS 70 EB			
					32.130		4	48I	
		UNPROTECTED			32.210				
					32.260	STRUC #21125 LANDIS SPRING BRANCH			
		POSITIVE BARRIER			32.530				
					32.580	INTERSTATE MILE MARKER 33.0			
	RUR INTERSTATE				33.220				
					33.220 CO315	WHITEHALL RD			
					33.220	STRUC #21126			
					33.550	INTERSTATE MILE MARKER 34.0			
					34.010 RP 70- 8	RAMP 8 FR MD 66 SB TO IS 70 WB			
					34.075				
					34.100 RP 70- 6	RAMP 6 FR IS 70 EB TO MD 66 SB			
					34.190	STRUC #21127 BEAVER CREEK			
					34.270				68,225
					34.270 MD 66	MAPLEVILLE RD			
					34.270	STRUC #21131			

*A,B = UNIMPROVED; C = GRADED & DRAINED; D,E = SOIL, GRAVEL, STONE; F,G = LOW TYPE BITUMINOUS
H,I = HIGH TYPE BITUMINOUS; J = CONCRETE; K = BRICK; L = BLOCK

STATE HIGHWAY ADMINISTRATION OF MARYLAND
HIGHWAY INFORMATION SERVICES DIVISION
DATA SUPPORT GROUP

STATE HIGHWAY LOCATION REFERENCE

COUNTY: WASHINGTON
DISTRICT: 6
DATE: 12/31/05

ROUTE NUMBER: IS 70 CONTINUED
INVENTORY DIRECTION: EAST
ROUTE NAME: EISENHOWER MEMORIAL HWY

STATE SYSTEM	FUNCTIONAL CLASS	MEDIAN TYPE	ACCESS CONTROL	NHS	MILEPOINT	MILEPOINT DESCRIPTION	MARKED LANES	SURFACE WIDTH/TYP*	AADT
STATE PRIMARY	R RUR INTERSTATE	POSITIVE BARRIER	FULL	NHS	34.270	EXIT #35	4	48I	68,225
					34.470 RP 70- 2	RAMP 2 FR IS 70 WB TO MD 66 NB			
					34.530 RP 70- 4	RAMP 4 FR MD 66 NB TO IS 70 EB			
					34.550	INTERSTATE MILE MARKER 35.0			
					34.930	STRUC #21133 BLACK ROCK CREEK			
					35.050 CO345	BLACK ROCK RD			
					35.050	STRUC #21134			
		UNPROTECTED			35.080				
					35.522	INTERSTATE MILE MARKER 36.0			
		POSITIVE BARRIER			35.540				
					35.680		5	60I	
					36.250 CO314	CRYSTAL FALLS DR			
					36.250	STRUC #21135			
					36.570	INTERSTATE MILE MARKER 37.0			
					37.520	INTERSTATE MILE MARKER 38.0			
					37.950		6	72I	
					38.210 US 40	NATIONAL PIKE			
					38.210	STRUC #21136			
					38.330	FREDERICK CO/L			

ROUTE NUMBER: IS 81
INVENTORY DIRECTION: NORTH
ROUTE NAME: MARYLAND VETERANS MEMORIAL HWY

STATE SYSTEM	FUNCTIONAL CLASS	MEDIAN TYPE	ACCESS CONTROL	NHS	MILEPOINT	MILEPOINT DESCRIPTION	MARKED LANES	SURFACE WIDTH/TYP*	AADT
STATE PRIMARY	R RUR INTERSTATE	POSITIVE BARRIER	FULL	NHS	00.000		4	48J	56,350
					00.000	WEST VIRGINIA ST/L			
					00.120	STRUC #21078 POTOMAC RIVER			
					00.230		4	48I	
					00.360	SPEED LIMIT 65 MPH			
					00.610 RP 81- 8	RAMP 8 FR MD 68 SB TO IS 81 WB			
					00.680 RP 81- 6	RAMP 6 FR IS 81 EB TO MD 68 SB			
		URB INTERSTATE			00.880				
					00.880 MD 68	LAPPANS RD			
					00.880	STRUC #21077			

*A,B = UNIMPROVED; C = GRADED & DRAINED; D,E = SOIL, GRAVEL, STONE; F,G = LOW TYPE BITUMINOUS
H,I = HIGH TYPE BITUMINOUS; J = CONCRETE; K = BRICK; L = BLOCK

STATE HIGHWAY ADMINISTRATION OF MARYLAND
HIGHWAY INFORMATION SERVICES DIVISION
DATA SUPPORT GROUP

STATE HIGHWAY LOCATION REFERENCE

COUNTY: WASHINGTON
DISTRICT: 6
DATE: 12/31/05

ROUTE NUMBER: IS 81 CONTINUED
INVENTORY DIRECTION: NORTH
ROUTE NAME: MARYLAND VETERANS MEMORIAL HWY

STATE SYSTEM	FUNCTIONAL CLASS	MEDIAN TYPE	ACCESS CONTROL	NHS	MILEPOINT	MILEPOINT DESCRIPTION	MARKED LANES	SURFACE WIDTH/TYPE*	AADT
STATE PRIMARY	R URB INTERSTATE	POSITIVE BARRIER	FULL	NIIS	00.880	EXIT #1	4	481	56,350
					00.890				51,750
					01.000	INTERSTATE MILE MARKER 1.0			
					01.130 RP 81-4	RAMP 4 FR MD 68 NB TO IS 81 EB			
					01.130 RP 81-2	RAMP 2 FR IS 81 WB TO MD 68 NB			
					02.010	INTERSTATE MILE MARKER 2.0			
					02.110 RP 81-4	RAMP 4 FR IS 81 NB TO US 11 EB			
					02.110 RP 81-6	RAMP 6 FR US 11 EB TO IS 81 SB			
					02.320 RP 81-3	RAMP 3 FR US 11 EB TO IS 81 NB			
					02.370		4	601	57,950
					02.370 US 11	VIRGINIA AVE			
					02.370	STRUC #21083			
					02.370	EXIT #2			
					02.460	STRUC #21082 CONOCOCHIEGUE CREEK			
					02.470		4	481	
					02.550 RP 81-8	RAMP 8 FR IS 81 SB TO US 11 WB			
					02.690 RP 81-2	RAMP 2 FR US 11 WB TO IS 81 NB			
					02.770		4	601	
					02.865		4	481	
					03.000	INTERSTATE MILE MARKER 3.0			
					03.020	SPEED LIMIT 60 MPH			
		UNPROTECTED			03.104		4	601	
					03.180		4	481	
					03.180 RP 70-12	RAMP 12 FR IS 81 NB TO IS 81 NB			
					03.240		4	601	
					03.280		4	481	
					03.280 RP 70-11	RAMP 11 FR IS 81 SB TO IS 81 SB			
					03.620 RP 70-10	RAMP 10 FR IS 70 EB TO IS 70 EB			
					03.620	STRUC #21141			
					03.630				66,850
					03.630 IS 70	EISENHOWER MEMORIAL HWY			
					03.630	STRUC #21073			
					03.630	EXIT #3			
					03.650 RP 70-9	RAMP 9 FR IS 70 WB TO IS 70 WB			
					03.650	STRUC #21142			

*A,B = UNIMPROVED; C = GRADED & DRAINED; D,E = SOIL, GRAVEL, STONE; F,G = LOW TYPE BITUMINOUS
H,I = HIGH TYPE BITUMINOUS; J = CONCRETE; K = BRICK; L = BLOCK

STATE HIGHWAY ADMINISTRATION OF MARYLAND
HIGHWAY INFORMATION SERVICES DIVISION
DATA SUPPORT GROUP

STATE HIGHWAY LOCATION REFERENCE

COUNTY: WASHINGTON

DISTRICT: 6

DATE: 12/31/05

ROUTE NUMBER: IS 81 CONTINUED

INVENTORY DIRECTION: NORTH

ROUTE NAME: MARYLAND VETERANS MEMORIAL HWY

STATE SYSTEM	FUNCTIONAL CLASS	MEDIAN TYPE	ACCESS CONTROL	NHS	MILEPOINT	MILEPOINT DESCRIPTION	MARKED LANES	SURFACE WIDTH/TYPE*	AADT
STATE PRIMARY	R URB INTERSTATE	POSITIVE BARRIER	FULL	NHS	03.980		4	601	66,850
					03.980 RP 70-12	RAMP 12 FR IS 81 NB TO IS 81 NB			
					04.000	INTERSTATE MILE MARKER 4.0			
					04.010		4	661	
					04.010 RP 70-11	RAMP 11 FR IS 81 SB TO IS 81 SB			
					04.060		4	481	
					04.060	STRUC #21080 CONOCOCHIEAGUE CREEK			
					04.320 RP 81-6	RAMP 6 FR IIALFWAY BLVD EB TO IS 81 SB			
					04.420 RP 81-4	RAMP 4 FR IS 81 NB TO HALFWAY BLVD EB			
					04.560 RP 81-5	RAMP 5 FR IS 81 SB TO HALFWAY BLVD EB			
					04.630				65,950
					04.630 CO666	IIALFWAY BLVD			
					04.630	STRUC #21079			
					04.630	EXIT #5			
					04.670 RP 81-1	RAMP 1 FR IS 81 NB TO HALFWAY BLVD WB			
					04.780 RP 81-8	RAMP 8 FR IS 81 SB TO HALFWAY BLVD WB			
					04.850 RP 81-2	RAMP 2 FR IIALFWAY BLVD WB TO IS 81 NB			
					04.910	R/R #CSX 832 387 E			
					04.910	STRUC #21075			
					05.000	INTERSTATE MILE MARKER 5.0			
					05.750	STRUC #21081 CONOCOCHIEAGUE CREEK			
					05.980	INTERSTATE MILE MARKER 6.0			
					06.070	STRUC #21163X1 BR OF CONOCOCHIEAGUE CR			
					06.470 MD144WA	WASHINGTON ST			
					06.470	STRUC #21069			
					06.560 RP 81-6	RAMP 6 FR US 40 EB TO IS 81 SB			
					06.650 RP 81-4	RAMP 4 FR IS 81 NB TO US 40 EB			
					06.690 RP 81-5	RAMP 5 FR IS 81 SB TO US 40 EB			
					06.780 RP 81-3	RAMP 3 FR US 40 EB TO IS 81 NB			
					06.850				63,550
					06.850 US 40	NATIONAL PIKE			
					06.850	STRUC #21052			

*A,B = UNIMPROVED; C = GRADED & DRAINED; D,E = SOIL, GRAVEL, STONE; F,G = LOW TYPE BITUMINOUS
H,I = HIGH TYPE BITUMINOUS; J = CONCRETE; K = BRICK; L = BLOCK

STATE HIGHWAY ADMINISTRATION OF MARYLAND
HIGHWAY INFORMATION SERVICES DIVISION
DATA SUPPORT GROUP

STATE HIGHWAY LOCATION REFERENCE

COUNTY: WASHINGTON
DISTRICT: 6
DATE: 12/31/05

ROUTE NUMBER: IS 81 CONTINUED
INVENTORY DIRECTION: NORTH
ROUTE NAME: MARYLAND VETERANS MEMORIAL HWY

STATE SYSTEM	FUNCTIONAL CLASS	MEDIAN TYPE	ACCESS CONTROL	NIIS	MILEPOINT	MILEPOINT DESCRIPTION	MARKED LANES	SURFACE WIDTH/TYPE*	AADT
STATE PRIMARY	R URB INTERSTATE	POSITIVE BARRIER	FULL	NIIS	06.850	EXIT #6	4	481	63,550
					06.880	RP 81-7 RAMP 7 FR US 40 WB TO IS 81 SB			
					06.970	INTERSTATE MILE MARKER 7.0			
					06.970	RP 81-1 RAMP 1 FR IS 81 NB TO US 40 WB			
					06.990	RP 81-8 RAMP 8 FR IS 81 SB TO US 40 WB			
					07.120	RP 81-2 RAMP 2 FR US 40 WB TO IS 81 NB			
					07.170		4	561	
					07.270		4	481	
					07.520	RP 81-6 RAMP 6 FR MD 58 EB TO IS 81 SB			
					07.560	RP 81-4 RAMP 4 FR IS 81 NB TO MD 58 EB			
					07.650	RP 81-5 RAMP 5 FR IS 81 SB TO MD 58 EB			
					07.700				62,050
					07.700	MD 58 CEARFOSS PIKE			
					07.700	STRUC #21051			
					07.700	EXIT #7			
					07.750	RP 81-1 RAMP 1 FR IS 81 NB TO MD 58 WB			
					07.810	RP 81-8 RAMP 8 FR IS 81 SB TO MD 58 WB			
					07.910	RP 81-2 RAMP 2 FR MD 58 WB TO IS 81 NB			
					07.940		4	541	
					07.980	INTERSTATE MILE MARKER 8.0			
					08.040	RP 81-5 RAMP 5 FR IS 81 SB TO MAUGANSVILLE RD			
					08.080		4	481	62,850
					08.080	CO138 MAUGANSVILLE RD			
					08.080	STRUC #21055			
					08.080	EXIT #8			
					08.220	RP 81-2 RAMP 2 FR MAUGANSVILLE RD TO IS 81 NB			
					08.270		4	541	
					08.270	R/R #CR 534 890 N			
					08.270	STRUC #21056			
					08.348		4	481	
					08.790	SPEED LIMIT 65 MPH			
					08.970	INTERSTATE MILE MARKER 9.0			
					09.410	RP 81-6 RAMP 6 FR MAUGANS AVE EB TO IS 81 SB			
					09.430	RP 81-4 RAMP 4 FR IS 81 NB TO MAUGANS AVE EB			

*A,B = UNIMPROVED; C = GRADED & DRAINED; D,E = SOIL, GRAVEL, STONE; F,G = LOW TYPE BITUMINOUS
H,I = HIGH TYPE BITUMINOUS; J = CONCRETE; K = BRICK; L = BLOCK

STATE HIGHWAY ADMINISTRATION OF MARYLAND
HIGHWAY INFORMATION SERVICES DIVISION
DATA SUPPORT GROUP

STATE HIGHWAY LOCATION REFERENCE

COUNTY: WASHINGTON

DISTRICT: 6

DATE: 12/31/05

ROUTE NUMBER: IS 81 CONTINUED
INVENTORY DIRECTION: NORTH
ROUTE NAME: MARYLAND VETERANS MEMORIAL HWY

STATE SYSTEM	FUNCTIONAL CLASS	MEDIAN TYPE	ACCESS CONTROL	NHS	MILEPOINT	MILEPOINT DESCRIPTION	MARKED LANES	SURFACE WIDTH/TYPE*	AADT
STATE PRIMARY	R URB INTERSTATE	POSITIVE BARRIER	FULL	NHS	09.590		4	481	52,550
					09.590 CO146	MAUGANS AVE			
					09.590	STRUC #21053			
					09.590	EXIT #9			
					09.740 RP 81- 8	RAMP 8 FR IS 81 SB TO MAUGANS AVE			
					09.770 RP 81- 2	WB RAMP 2 FR MAUGANS AVE WB TO IS 81			
					09.880		4	541	
					09.970		4	481	
					09.970	INTERSTATE MILE MARKER 10.0			
		UNPROTECTED			10.210				
					10.210 RP 81- 6	RAMP 6 FR SHOWALTER RD EB TO IS 81			
					10.210 RP 81- 4	SB RAMP 4 FR IS 81 NB TO SHOWALTER RD			
					10.330 RP 81- 5	EB RAMP 5 FR IS 81 SB TO SHOWALTER RD			
		POSITIVE BARRIER			10.360				
					10.360 RP 81- 3	RAMP 3 FR SHOWALTER RD EB TO IS 81			
					10.420				49,850
					10.420 CO140	SHOWALTER RD			
					10.420	STRUC #21054			
					10.420	EXIT #10			
		UNPROTECTED			10.470				
					10.470 RP 81- 7	RAMP 7 FR SHOWALTER RD WB TO IS 81			
					10.470 RP 81- 1	SB RAMP 1 FR IS 81 NB TO SHOWALTER RD			
					10.610 RP 81- 8	WB RAMP 8 FR IS 81 SB TO SHOWALTER RD			
					10.610 RP 81- 2	WB RAMP 2 FR SHOWALTER RD WB TO IS 81			
					10.655		4	541	
		POSITIVE BARRIER			10.732		4	481	
					10.970	INTERSTATE MILE MARKER 11.0			
					11.800 RP 81- 6	RAMP 6 FR PA ST/L TO IS 81 SB			
					11.970	INTERSTATE MILE MARKER 12.0			
					12.000 RP 81- 5	RAMP 5 FR IS 81 SB TO PA ST/L			

*A,B = UNIMPROVED; C = GRADED & DRAINED; D,E = SOIL, GRAVEL, STONE; F,G = LOW TYPE BITUMINOUS
H,I = HIGH TYPE BITUMINOUS; J = CONCRETE; K = BRICK; L = BLOCK

STATE HIGHWAY ADMINISTRATION OF MARYLAND
HIGHWAY INFORMATION SERVICES DIVISION
DATA SUPPORT GROUP

STATE HIGHWAY LOCATION REFERENCE

COUNTY: WASHINGTON
DISTRICT: 6
DATE: 12/31/05

ROUTE NUMBER: IS 81 CONTINUED

INVENTORY DIRECTION: NORTH

ROUTE NAME: MARYLAND VETERANS MEMORIAL HWY

STATE SYSTEM	FUNCTIONAL CLASS	MEDIAN TYPE	ACCESS CONTROL	NHS	MILEPOINT	MILEPOINT DESCRIPTION	MARKED LANES	SURFACE WIDTH/TYPE*	AADT
STATE PRIMARY	R URB INTERSTATE	POSITIVE BARRIER	FULL	NHS	12.000	EXIT #1	4	48I	49,850
					12.080	PENNSYLVANIA ST/L			

ROUTE NUMBER: MD 34

INVENTORY DIRECTION: EAST

ROUTE NAME: SHEPHERDSTOWN PIKE

STATE SYSTEM	FUNCTIONAL CLASS	MEDIAN TYPE	ACCESS CONTROL	NHS	MILEPOINT	MILEPOINT DESCRIPTION	MARKED LANES	SURFACE WIDTH/TYPE*	AADT
STATE SECONDARY	R RUR MINOR ART	NONE (UNDIV)	NONE	NOT NIIS	00.000		2	24I	5,975
					00.000	BEGIN BRIDGE IN WEST VIRGINIA			
					00.010	WEST VIRGINIA ST/L			
					00.100	STRUC #21002 POTOMAC RIVER			
					00.200		2	20I	
					00.360	SPEED LIMIT 50 MPH			
					00.380		2	23I	
					00.380 CO579	CANAL RD			
					00.592		2	24I	
					01.560	R/R #NW 469 339 R			
					02.150	SPEED LIMIT 30 MPH			
					02.480	IN CORP LMTS SHARPSBURG			
					02.570	SPEED LIMIT 25 MPH			
					02.960		2	36I	
NAME: W MAIN ST					03.050 MU8090	ALLEY 9			
					03.190 MU8070	ALLEY 7			
					03.400		2	40I	
NAME: E MAIN ST					03.420 MU100	S MECHANIC ST			
					03.570				4,875
					03.570 MD 65	N CHURCH ST			
					03.640		2	38I	
					03.720		2	40I	
					03.820		2	24I	
NAME: SHEPHERDSTOWN PIKE	R				03.900	OUT CORP LMTS SHARPSBURG			
					03.950	SPEED LIMIT 35 MPH			
					04.240	SPEED LIMIT 50 MPH			

*A,B = UNIMPROVED; C = GRADED & DRAINED; D,E = SOIL, GRAVEL, STONE; F,G = LOW TYPE BITUMINOUS
H,I = HIGH TYPE BITUMINOUS; J = CONCRETE; K = BRICK; L = BLOCK

STATE HIGHWAY ADMINISTRATION OF MARYLAND
 HIGHWAY INFORMATION SERVICES DIVISION
 DATA SUPPORT GROUP

STATE HIGHWAY LOCATION REFERENCE

COUNTY: WASHINGTON
 DISTRICT: 6
 DATE: 12/31/05

ROUTE NUMBER: MD 34 CONTINUED
 INVENTORY DIRECTION: EAST
 ROUTE NAME: SHEPHERDSTOWN PIKE

STATE SYSTEM	FUNCTIONAL CLASS	MEDIAN TYPE	ACCESS CONTROL	NHS	MILEPOINT	MILEPOINT DESCRIPTION	MARKED LANES	SURFACE WIDTH/TYPE*	AADT
STATE SECONDARY	R	RUR MINOR ART	NONE	NOT NHS	04.750		2	24J	4,875
					04.770	STRUC #21003 ANTIETAM CREEK			
	U				04.800		2	24I	
					06.390	IN CORP LMTS KEEDYSVILLE			
					06.390 MD845A	S MAIN ST			
					06.390 CO565	KEEDYSVILLE RD			
					06.580	STRUC #21050 LITTLE ANTIETAM CREEK			
	R				07.610 MD845A	KEEDY DR			
					07.660	OUT CORP LMTS KEEDYSVILLE			
					07.990 CO545	WHEELER RD			
					08.550	STRUC #21044 LITTLE ANTIETAM CREEK			
					08.920				6,375
					08.920 CO543	MONROE RD			
					09.000	SPEED LIMIT 40 MPH			
NAME: POTOMAC ST	U				09.030	IN CORP LMTS BOONSBORO			
					09.250	STRUC #21005 BEAVER CREEK			
					09.500		2	27I	
					09.500	SPEED LIMIT 25 MPH			
					09.560		2	28I	
					09.560 MU 85	MONUMENT DR			
					09.620 MU8110	ALLEY 11			
					09.660		2	20I	
					09.870		2	29I	
					09.950 US 40AL	S MAIN ST			
					09.950 MUI60	ST PAUL ST (AHEAD)			

ROUTE NUMBER: MD 34A
 INVENTORY DIRECTION: NORTH
 ROUTE NAME: N MAIN ST

STATE SYSTEM	FUNCTIONAL CLASS	MEDIAN TYPE	ACCESS CONTROL	NHS	MILEPOINT	MILEPOINT DESCRIPTION	MARKED LANES	SURFACE WIDTH/TYPE*	AADT
STATE SECONDARY	U	RUR LOCAL	NONE	NOT NHS	00.000		2	20I	0
					00.000 MD845A	KEEDY DR			
	R				00.100	OUT CORP LMTS KEEDYSVILLE			
					00.130	ROAD END			

*A,B = UNIMPROVED; C = GRADED & DRAINED; D,E = SOIL, GRAVEL, STONE; F,G = LOW TYPE BITUMINOUS
 H,I = HIGH TYPE BITUMINOUS; J = CONCRETE; K = BRICK; L = BLOCK

STATE HIGHWAY ADMINISTRATION OF MARYLAND
HIGHWAY INFORMATION SERVICES DIVISION
DATA SUPPORT GROUP

STATE HIGHWAY LOCATION REFERENCE

COUNTY: WASHINGTON
DISTRICT: 6
DATE: 12/31/05

ROUTE NUMBER: MD 56
INVENTORY DIRECTION: SOUTH
ROUTE NAME: BIG POOL RD

STATE SYSTEM	FUNCTIONAL CLASS	MEDIAN TYPE	ACCESS CONTROL	NHS	MILEPOINT	MILEPOINT DESCRIPTION	MARKED LANES	SURFACE WIDTH/TYPE*	AADT
STATE SECONDARY	R	RUR MINOR COLL	NONE	NOT NHS	01.380		2	201	825
					01.380	CO1185			
					01.380	RP 70- 8			
					01.390	RP 70- 2			
					01.400	RP 70- 1			
					01.410	RP 70- 7			
					01.460				475
					01.460	IS 70			
					01.460	EISENHOWER MEMORIAL HWY			
					01.460	STRUC #21096			
					01.460	EXIT #12			
					01.490	RP 70- 3			
					01.500	RP 70- 5			
					01.510		2	231	
					01.510	RP 70- 6			
					01.520	RP 70- 4			
					01.725	SPEED LIMIT 25 MPH			
					01.870		2	201	
					01.910		2	221	
					02.151	SPEED LIMIT 40 MPH			
					03.610		2	201	
					04.370	STRUC #21187XO GREEN SPRING RUN			
					05.670	SPEED LIMIT 30 MPH			
					06.330		2	181	
					06.510		2	161	
					06.533	STRUC #21003X0			
					06.553		2	181	
					06.640				675
					06.660		2	161	
					06.780		2	181	
					06.790	SPEED LIMIT 40 MPH			
					07.665		2	161	
					07.707		2	181	
					08.540		2	121	

*A,B = UNIMPROVED; C = GRADED & DRAINED; D,E = SOIL, GRAVEL, STONE; F,G = LOW TYPE BITUMINOUS
H,I = HIGH TYPE BITUMINOUS; J = CONCRETE; K = BRICK; L = BLOCK

STATE HIGHWAY ADMINISTRATION OF MARYLAND
HIGHWAY INFORMATION SERVICES DIVISION
DATA SUPPORT GROUP

STATE HIGHWAY LOCATION REFERENCE

COUNTY: WASHINGTON
DISTRICT: 6
DATE: 12/31/05

ROUTE NUMBER: MD 56 CONTINUED
INVENTORY DIRECTION: SOUTH
ROUTE NAME: BIG POOL RD

STATE SYSTEM	FUNCTIONAL CLASS	MEDIAN TYPE	ACCESS CONTROL	NHS	MILEPOINT	MILEPOINT DESCRIPTION	MARKED LANES	SURFACE WIDTH/TYPE*	AADT
STATE SECONDARY	R RUR MINOR COLL	NONE (UNDIV)	NONE	NOT NHS	08.580	STRUC #21023 CONOCOCHEAGUE CREEK	2	12I	675
					08.589		2	18I	
					09.420		2	22I	
					09.460 MD 68	CLEARSPRING RD			

ROUTE NUMBER: MD 57
INVENTORY DIRECTION: NORTH
ROUTE NAME: ST PAUL RD

STATE SYSTEM	FUNCTIONAL CLASS	MEDIAN TYPE	ACCESS CONTROL	NHS	MILEPOINT	MILEPOINT DESCRIPTION	MARKED LANES	SURFACE WIDTH/TYPE*	AADT
STATE SECONDARY	R RUR MINOR COLL	NONE (UNDIV)	NONE	NOT NHS	00.000		2	24I	2,275
					00.000 US 40	NATIONAL PIKE			
					00.060		2	22I	
					00.070	SPEED LIMIT 50 MPH			
					01.850				1,675
					01.850 CO756	BROADFORDING RD			
					04.020 MD494	FAIRVIEW RD			
					04.020 CO 90	ST PAUL RD (AHEAD)			

ROUTE NUMBER: MD 58
INVENTORY DIRECTION: EAST
ROUTE NAME: CEARFOSS PIKE

STATE SYSTEM	FUNCTIONAL CLASS	MEDIAN TYPE	ACCESS CONTROL	NIIS	MILEPOINT	MILEPOINT DESCRIPTION	MARKED LANES	SURFACE WIDTH/TYPE*	AADT
STATE SECONDARY	R RUR MAJ COLL	NONE (UNDIV)	NONE	NOT NHS	00.000		2	22I	8,875
					00.000 CO114	CEARFOSS PIKE (BACK)			
					00.000 MD 63	GREENCASTLE PIKE			
					00.000	CEARFOSS ROUNDABOUT			
					00.060		2	20I	
					00.150		2	22I	
					00.180	SPEED LIMIT 30 MPH			
					00.225		2	24I	
					00.360	SPEED LIMIT 50 MPH			
					00.913 CO149	GARDEN VIEW RD			
					01.440 CO119	SALEM CHURCH RD			

*A,B = UNIMPROVED; C = GRADED & DRAINED; D,E = SOIL, GRAVEL, STONE; F,G = LOW TYPE BITUMINOUS
H,I = HIGH TYPE BITUMINOUS; J = CONCRETE; K = BRICK; L = BLOCK

STATE HIGHWAY ADMINISTRATION OF MARYLAND
HIGHWAY INFORMATION SERVICES DIVISION
DATA SUPPORT GROUP

STATE HIGHWAY LOCATION REFERENCE

COUNTY: WASHINGTON
DISTRICT: 6
DATE: 12/31/05

ROUTE NUMBER: MD 58 CONTINUED
INVENTORY DIRECTION: EAST
ROUTE NAME: CEARFOSS PIKE

STATE SYSTEM	FUNCTIONAL CLASS	MEDIAN TYPE	ACCESS CONTROL	NIIS	MILEPOINT	MILEPOINT DESCRIPTION	MARKED LANES	SURFACE WIDTH/TYPE*	AADT
STATE SECONDARY	R	RUR MAJ COLL URB MINOR ART	NONE (UNDIV)	NONE	NOT NHS	02.430 CO12J POINT SALEM RD	2	24I	8,875
		UNPROTECTED			02.460		3	38I	
					02.660	SPEED LIMIT 35 MPH			
					02.660		4	48I	
					02.710				
					02.930 CO756	BROADFORDING RD			
					03.020 RP 81- 6	RAMP 6 FR MD 58 EB TO IS 81 SB			
		CURBED			03.070				
					03.070 RP 81- 7	RAMP 7 FR MD 58 WB TO RAMP 6 (TO IS 81)			
					03.110 RP 81- 8	RAMP 8 FR IS 81 SB TO MD 58 WB			
					03.110 RP 81- 5	RAMP 5 FR IS 81 SB TO MD 58 EB			
					03.170		4	48J	
					03.190				14,675
					03.190 IS 81	MARYLAND VETERANS MEMORIAL HWY			
					03.190	STRUC #21051			
					03.190	EXIT #7			
					03.220		4	48I	
					03.220	IN CORP LMES HAGERSTOWN			
					03.260 RP 81- 1	RAMP 1 FR IS 81 NB TO MD 58 WB			
					03.280 RP 81- 4	RAMP 4 FR IS 81 NB TO MD 58 EB			
					03.340 RP 81- 3	RAMP 3 FR MD 58 EB TO RAMP 2 (TO IS 81)			
					03.340 MU2630	WOOD POINT AVE			
		PAINTED			03.360				
					03.390 RP 81- 2	RAMP 2 FR MD 58 WB TO IS 81 NB			
		NONE (UNDIV)			03.470		2	36I	
					03.510		2	32I	
					03.510	SPEED LIMIT 25 MPH			
					03.530 MU1282	KEY CIR			
					03.530 MU2200	SALEM AVE (AHEAD)			

U
NAME: SALEM AVE

*A,B = UNIMPROVED; C = GRADED & DRAINED; D,E = SOIL, GRAVEL, STONE; F,G = LOW TYPE BITUMINOUS
H,I = HIGH TYPE BITUMINOUS; J = CONCRETE; K = BRICK; L = BLOCK

STATE HIGHWAY ADMINISTRATION OF MARYLAND
HIGHWAY INFORMATION SERVICES DIVISION
DATA SUPPORT GROUP

STATE HIGHWAY LOCATION REFERENCE

COUNTY: WASHINGTON
DISTRICT: 6
DATE: 12/31/05

ROUTE NUMBER: MD 60
INVENTORY DIRECTION: EAST
ROUTE NAME: POTOMAC AVE

STATE SYSTEM	FUNCTIONAL CLASS	MEDIAN TYPE	ACCESS CONTROL	NHS	MILEPOINT	MILEPOINT DESCRIPTION	MARKED LANES	SURFACE WIDTH/TYP*	AADT
STATE SECONDARY	U URB OPA	NONE (UNDIV)	NONE	NOT NHS	00.000		2	241	14,850
					00.000 MU1810	NORTHERN AVE			
					00.000 MU706	EASTERN BLVD			
					00.000 MU2000	POTOMAC AVE (BACK)			
					00.050		2	261	
					00.068	SIGN: BEGIN STATE MAINTENANCE			
					00.080		2	241	
					00.100	SPEED LIMIT 30 MPH			
					00.123		3	321	
	R				00.170		3	361	
					00.180		2	361	
					00.180	OUT CORP LMTS HAGERSTOWN			
					00.250		2	221	
		PAINTED			00.265		2	241	
		NONE (UNDIV)			00.315				
					00.370 CO220	MEADOW VIEW DR			
		PAINTED			00.420		3	341	
					00.430		2	321	
					00.452		2	241	
		NONE (UNDIV)			00.486				
		PAINTED			00.622		2	281	
					00.645		2	301	
					00.665		3	341	
		NONE (UNDIV)			00.680		2	241	
NAME: LEITERSBURG PIKE					00.740 CO178	MARSH PIKE			
					00.830	SPEED LIMIT 50 MPH			
		PAINTED			01.708				
		NONE (UNDIV)			01.780				
		PAINTED			01.820				
					01.820 CO179	LONGMEADOW RD			11,950
					01.910		2	261	
		NONE (UNDIV)			01.930		2	241	
	RUR MINOR ART				01.960				
					01.960	STRUC #21024 MARSH RUN			

*A,B = UNIMPROVED; C = GRADED & DRAINED; D,E = SOIL, GRAVEL, STONE; F,G = LOW TYPE BITUMINOUS
H,I = HIGH TYPE BITUMINOUS; J = CONCRETE; K = BRICK; L = BLOCK

STATE HIGHWAY ADMINISTRATION OF MARYLAND
HIGHWAY INFORMATION SERVICES DIVISION
DATA SUPPORT GROUP

STATE HIGHWAY LOCATION REFERENCE

COUNTY: WASHINGTON
DISTRICT: 6
DATE: 12/31/05

ROUTE NUMBER: MD 60 CONTINUED
INVENTORY DIRECTION: EAST
ROUTE NAME: LEITERSBURG PIKE

STATE SYSTEM	FUNCTIONAL CLASS	MEDIAN TYPE	ACCESS CONTROL	NIIS	MILEPOINT	MILEPOINT DESCRIPTION	MARKED LANES	SURFACE WIDTH/TYPE*	AADT
STATE SECONDARY	R RUR MINOR ART	NONE (UNDIV)	NONE	NOT NHS	03.120		2	24I	10,550
					03.120 CO226	MILLERS CHURCH RD			
					04.170	STRUC #21025 LITTLE ANTIETAM CREEK			
					04.830				6,050
					04.830 MD 62	LITTLE ANTIETAM RD			
					05.120 CO771	LEITERS MILL RD			
					05.250 MD 60A	NO NAME			
					05.350 MD418	RINGGOLD PIKE			
					06.970 CO226	MILLERS CHURCH RD			
					07.270	PENNSYLVANIA ST/L			

ROUTE NUMBER: MD 60A
INVENTORY DIRECTION: NORTH
ROUTE NAME: NO NAME

STATE SYSTEM	FUNCTIONAL CLASS	MEDIAN TYPE	ACCESS CONTROL	NIIS	MILEPOINT	MILEPOINT DESCRIPTION	MARKED LANES	SURFACE WIDTH/TYPE*	AADT
STATE SECONDARY	R RUR LOCAL	NONE (UNDIV)	NONE	NOT NIIS	00.000		1	16I	0
					00.000 MD 60	LEITERSBURG PIKE			
					00.100 MD418	RINGGOLD PIKE			

ROUTE NUMBER: MD 62
INVENTORY DIRECTION: NORTH
ROUTE NAME: TWIN SPRINGS DR

STATE SYSTEM	FUNCTIONAL CLASS	MEDIAN TYPE	ACCESS CONTROL	NHS	MILEPOINT	MILEPOINT DESCRIPTION	MARKED LANES	SURFACE WIDTH/TYPE*	AADT
STATE SECONDARY	R URB LOCAL	NONE (UNDIV)	NONE	NOT NHS	00.000		2	24I	3,025
					00.000 MD804B	TWIN SPRINGS DR			
					00.020	R/R #CSX 831 826 H			
					00.030		2	20I	
					00.050	SPEED LIMIT 30 MPH			
					00.110		2	24I	
					00.290		2	22I	
	RUR MINOR COLL				00.390		2	20I	
					00.390 CO1136	LITTLE ANTIETAM RD			
					00.490	SPEED LIMIT 40 MPH			

NAME: LITTLE ANTIETAM RD

*A,B = UNIMPROVED; C = GRADED & DRAINED; D,E = SOIL, GRAVEL, STONE; F,G = LOW TYPE BITUMINOUS
H,I = HIGH TYPE BITUMINOUS; J = CONCRETE; K = BRICK; L = BLOCK

STATE HIGHWAY ADMINISTRATION OF MARYLAND
HIGHWAY INFORMATION SERVICES DIVISION
DATA SUPPORT GROUP

STATE HIGHWAY LOCATION REFERENCE

COUNTY: WASHINGTON

DISTRICT: 6

DATE: 12/31/05

ROUTE NUMBER: MD 62 CONTINUED
INVENTORY DIRECTION: NORTH
ROUTE NAME: LITTLE ANTIETAM RD

STATE SYSTEM	FUNCTIONAL CLASS	MEDIAN TYPE	ACCESS CONTROL	NHS	MILEPOINT	MILEPOINT DESCRIPTION	MARKED LANES	SURFACE WIDTH/TYPE*	AADT
STATE SECONDARY	R RUR MINOR COLL	NONE (UNDIV)	NONE	NOT NHS	01.690		2	201	2,225
					01.690 CO773	OLD FORGE RD			
					01.770	SPEED LIMIT 45 MPH			
					02.375 CO1188	SERENITY DR			
					02.962 OP283	WINDING CREEK RD			
					03.254	STRUC #21026 LITTLE ANTIETAM CREEK			
					03.880 MD 60	LEITERSBURG PIKE			

ROUTE NUMBER: MD 63
INVENTORY DIRECTION: NORTH
ROUTE NAME: SPIELMAN RD

STATE SYSTEM	FUNCTIONAL CLASS	MEDIAN TYPE	ACCESS CONTROL	NHS	MILEPOINT	MILEPOINT DESCRIPTION	MARKED LANES	SURFACE WIDTH/TYPE*	AADT
STATE SECONDARY	R URB LOCAL	NONE (UNDIV)	NONE	NOT NHS	00.000		2	181	1,375
					00.000 CO544	MANOR CHURCH RD (BACK)			
					00.000 MD 65	SHARPSBURG PIKE			
					00.070	SPEED LIMIT 40 MPH			
	RUR LOCAL				00.480				
					01.200		2	121	
					01.200	SPEED LIMIT 30 MPH			
					01.217		2	181	
					01.380		2	121	
					01.400		2	201	
					01.430	R/R #NW 469 324 B			
					01.440		2	181	
	RUR MINOR COLL				02.580				
					02.580 CO799	BAKERSVILLE RD			
					03.810		2	201	
					03.880				2,075
					03.880 MD632	DOWNSVILLE PIKE			
					04.050	SPEED LIMIT 40 MPH			
					06.370		2	181	
					06.370	R/R #CR 534 909 D			
					06.475		2	241	
					06.520 MD843D	NO NAME			

*A,B = UNIMPROVED; C = GRADED & DRAINED; D,E = SOIL, GRAVEL, STONE; F,G = LOW TYPE BITUMINOUS
H,I = HIGH TYPE BITUMINOUS; J = CONCRETE; K = BRICK; L = BLOCK

STATE HIGHWAY ADMINISTRATION OF MARYLAND
HIGHWAY INFORMATION SERVICES DIVISION
DATA SUPPORT GROUP

STATE HIGHWAY LOCATION REFERENCE

COUNTY: WASHINGTON
DISTRICT: 6
DATE: 12/31/05

ROUTE NUMBER: MD 63 CONTINUED
INVENTORY DIRECTION: NORTH
ROUTE NAME: SPIELMAN RD

STATE SYSTEM	FUNCTIONAL CLASS	MEDIAN TYPE	ACCESS CONTROL	NHS	MILEPOINT	MILEPOINT DESCRIPTION	MARKED LANES	SURFACE WIDTH/TYPE*	AADT
STATE SECONDARY	R RUR MINOR COLL	NONE (UNDIV)	NONE	NOT NHS	06.700 MD 68	LAPPANS RD	2	241	2,075
					06.700 CO667	GOVERNOR LANE BLVD			
					06.700	BEG X-REF W/ MD 68			
NAME: E POTOMAC ST					07.910 MD 68	CONOCOHEAGUE ST			
					07.910 US 11	POTOMAC ST			
					07.910	END X-REF W/ MD 68			
					07.910	BEG X-REF W/ US 11			
MUNICIPAL	U URB MINOR ART				08.040		2	321	10,175
NAME: N ARTIZAN ST					08.040 MU 20	S ARTIZAN ST (BACK)			
					08.040 US 11	POTOMAC ST			
					08.040	END STATE MAINTENANCE			
					08.040	BEGIN MUNICIPAL MAINTENANCE			
					08.040	END X-REF W/ US 11			
					08.080				
					08.110	SPEED LIMIT 25 MPH			
STATE SECONDARY	R				08.260		2	241	
NAME: GREENCASTLE PIKE					08.260	END MUNICIPAL MAINTENANCE			
					08.260	BEGIN STATE MAINTENANCE			
					08.260	OUT CORP LMTS WILLIAMSPORT			
					08.300	SPEED LIMIT 35 MPH			
					08.510	SPEED LIMIT 50 MPH			
					09.090	STRUC #21058 CONOCOHEAGUE CREEK			
					09.120				
					09.120	R/R #CSX 832 394 P			
					09.120	STRUC #21057			
					09.670	STRUC #21045X0 CONOCOHEAGUE CREEK			
		UNPROTECTED			09.710				
		NONE (UNDIV)			09.792				
		UNPROTECTED	NONE		09.920		3	361	
					09.990	STRUC #21060 CONOCOHEAGUE CREEK			
					10.000		4	481	
					10.060 RP 70-4	RAMP 4 FR MD 63 NB TO IS 70 EB			
					10.100 RP 70-5	RAMP 5 FR MD 63 SB TO RAMP 4 (TO IS 70)			
					10.100 RP 70-6	RAMP 6 FR IS 70 EB TO MD 63 SB			

*A,B = UNIMPROVED; C = GRADED & DRAINED; D,E = SOIL, GRAVEL, STONE; F,G = LOW TYPE BITUMINOUS
H,I = HIGH TYPE BITUMINOUS; J = CONCRETE; K = BRICK; L = BLOCK

STATE HIGHWAY ADMINISTRATION OF MARYLAND
HIGHWAY INFORMATION SERVICES DIVISION
DATA SUPPORT GROUP

STATE HIGHWAY LOCATION REFERENCE

COUNTY: WASHINGTON
DISTRICT: 6
DATE: 12/31/05

ROUTE NUMBER: MD 63 CONTINUED
INVENTORY DIRECTION: NORTH
ROUTE NAME: GREENCASTLE PIKE

STATE SYSTEM	FUNCTIONAL CLASS	MEDIAN TYPE	ACCESS CONTROL	NHS	MILEPOINT	MILEPOINT DESCRIPTION	MARKED LANES	SURFACE WIDTH/TYPE*	AADT
STATE SECONDARY	R URB MINOR ART	UNPROTECTED	NONE	NOT NHS	10.150 RP 70-3	RAMP 3 FR RAMP 6 (FR IS 70) TO MD 63 NB 4		481	10,175
					10.190				10,075
					10.190 IS 70	EISENHOWER MEMORIAL HWY			
					10.190	STRUC #21108			
					10.190	EXIT #24			
					10.240 RP 70-7	RAMP 7 FR RAMP 2 (FR IS 70) TO MD 63 SB			
					10.260 RP 70-2	RAMP 2 FR IS 70 WB TO MD 63 NB			
					10.260 RP 70-1	RAMP 1 FR MD 63 NB TO RAMP 8 (TO IS 70)			
					10.310 RP 70-8	RAMP 8 FR MD 63 SB TO IS 70 WB			
		PAINTED			10.320		3	361	
		NONE (UNDIV)			10.380		3	241	
					10.420		3	361	
					10.420 MD843F	NO NAME			
		CENTER TLA (UNDIV)			10.466		2	241	
					10.610		2	361	
		NONE (UNDIV)	PARTIAL		10.620		2	301	
					10.670		2	241	
					11.410		2	281	
					11.446		2	241	
	RUR MAJ COLL				11.780				5,975
					11.780 US 40	NATIONAL PIKE			
					12.060 MD843I	NO NAME			
			NONE		12.580		2	221	
					13.940				4,875
					13.940 CO756	BROADFORDING RD			
					15.160	SPEED LIMIT 30 MPH			
					15.400 MD494	FAIRVIEW RD			
		CURBED			15.410		2	241	
		ROUNDAABOUT			15.420		2	301	4,575
					15.420	BEGIN ROUNDAABOUT			
					15.430 MD 58	CEARFOSS PIKE			
					15.430 CO114	CEARFOSS PIKE			
					15.430	CEARFOSS ROUNDAABOUT			
		CURBED			15.450		2	241	

*A,B = UNIMPROVED; C = GRADED & DRAINED; D,E = SOIL, GRAVEL, STONE; F,G = LOW TYPE BITUMINOUS
H,I = HIGH TYPE BITUMINOUS; J = CONCRETE; K = BRICK; L = BLOCK

STATE HIGHWAY ADMINISTRATION OF MARYLAND
HIGHWAY INFORMATION SERVICES DIVISION
DATA SUPPORT GROUP

STATE HIGHWAY LOCATION REFERENCE

COUNTY: WASHINGTON
DISTRICT: 6
DATE: 12/31/05

ROUTE NUMBER: MD 63 CONTINUED
INVENTORY DIRECTION: NORTH
ROUTE NAME: GREENCASTLE PIKE

STATE SYSTEM	FUNCTIONAL CLASS	MEDIAN TYPE	ACCESS CONTROL	NHS	MILEPOINT	MILEPOINT DESCRIPTION	MARKED LANES	SURFACE WIDTH/TYPE*	AADT
STATE SECONDARY	R RUR MAJ COLL	CURBED NONE (UNDIV)	NONE	NOT NHS	15.450	END ROUNDABOUT	2	241	4,575
					15.460		2	221	
					15.480 CO136	REIFF CHURCH RD			
					15.650	SPEED LIMIT 50 MPH			
					16.990	PENNSYLVANIA ST/L			

ROUTE NUMBER: MD 64
INVENTORY DIRECTION: EAST
ROUTE NAME: N CLEVELAND AVE

STATE SYSTEM	FUNCTIONAL CLASS	MEDIAN TYPE	ACCESS CONTROL	NHS	MILEPOINT	MILEPOINT DESCRIPTION	MARKED LANES	SURFACE WIDTH/TYPE*	AADT
MUNICIPAL	U URB COLL	NONE (UNDIV)	NONE	NOT NHS	00.000		2	241	6,450
					00.000 MU480	S CLEVELAND AVE (BACK)			
					00.000 US 40	DUAL HWY			
					00.020		2	371	
					00.080				
					00.090		2	241	
					00.090	SPEED LIMIT 30 MPH			
					00.340		2	301	
					00.340 MU481	N CLEVELAND AVE			
					00.340 MU1210	JEFFERSON ST			
					00.570	STRUC #WH040 HAMILTON RUN			
					00.630		2	241	
					00.680				
					00.680	END MUNICIPAL MAINTENANCE			
					00.680	BEGIN STATE MAINTENANCE			
					00.680	OUT CORP LMITS HAGERSTOWN			
					00.900 CO379	PANGBORN BLVD			
					00.930 CO383	ALLEY SECURITY RD			
					01.070				
					01.115				
					01.150				12,050
					01.150 CO1024	EASTERN BLVD			
					01.150 MU705	EASTERN BLVD			
					01.186				

*A,B = UNIMPROVED; C = GRADED & DRAINED; D,E = SOIL, GRAVEL, STONE; F,G = LOW TYPE BITUMINOUS
H,I = HIGH TYPE BITUMINOUS; J = CONCRETE; K = BRICK; L = BLOCK

STATE HIGHWAY ADMINISTRATION OF MARYLAND
HIGHWAY INFORMATION SERVICES DIVISION
DATA SUPPORT GROUP

STATE HIGHWAY LOCATION REFERENCE

COUNTY: WASHINGTON

DISTRICT: 6

DATE: 12/31/05

ROUTE NUMBER: MD 64 CONTINUED

INVENTORY DIRECTION: EAST

ROUTE NAME: JEFFERSON BLVD

STATE SYSTEM	FUNCTIONAL CLASS	MEDIAN TYPE	ACCESS CONTROL	NHS	MILEPOINT	MILEPOINT DESCRIPTION	MARKED LANES	SURFACE WIDTH/TYPE*	AADT
STATE SECONDARY	R URB OPA	NONE (UNDIV)	NONE	NOT NHS	01.236		2	241	12,050
					01.670	STRUC #21028 ANTIETAM CREEK			
					01.840	SPEED LIMIT 40 MPH			
		PAINTED			03.107				
		NONE (UNDIV)			03.230				
					03.230 CO783	ROBINWOOD DR			
		PAINTED			03.268				
		NONE (UNDIV)			03.390				
					03.590 CO1136	LITTLE ANTIETAM RD			
					03.630	SPEED LIMIT 50 MPH			
					04.060 MD804B	TRACK SIDE RD			
					04.300				8,250
					04.300 CO315	WHITEHALL RD			
					04.820 MD804B	TWIN SPRINGS DR			
					06.540	STRUC #21029 BEAVER CREEK			
		PAINTED			06.800				
		NONE (UNDIV)			06.830				
					06.910				10,750
NAME: SMITHSBURG PIKE					06.910 MD 66	MAPLEVILLE RD			
		PAINTED			06.970				
		NONE (UNDIV)			07.100				
					07.810 MD844	CAVETOWN CHURCH RD			
		PAINTED			07.880				
		NONE (UNDIV)			08.000				
	RUR MINOR ART				08.060				
					08.060 CO229	LEITERSBURG SMITHSBURG RD			
					08.060 MD 77	FOXVILLE RD			
		PAINTED			08.122				
		NONE (UNDIV)			08.230				
					08.500				
					08.500 MD491	RAVEN ROCK RD			6,750
					08.560	R/R #CSX 831 821 A			
					08.560	STRUC #21059			
					08.850 CO261	WATER ST			

*A,B = UNIMPROVED; C = GRADED & DRAINED; D,E = SOIL, GRAVEL, STONE; F,G = LOW TYPE BITUMINOUS
H,I = HIGH TYPE BITUMINOUS; J = CONCRETE; K = BRICK; L = BLOCK

STATE HIGHWAY ADMINISTRATION OF MARYLAND
HIGHWAY INFORMATION SERVICES DIVISION
DATA SUPPORT GROUP

STATE HIGHWAY LOCATION REFERENCE

COUNTY: WASHINGTON

DISTRICT: 6

DATE: 12/31/05

ROUTE NUMBER: MD 64 CONTINUED

INVENTORY DIRECTION: EAST

ROUTE NAME: SMITHSBURG PIKE

STATE SYSTEM	FUNCTIONAL CLASS	MEDIAN TYPE	ACCESS CONTROL	NIIS	MILEPOINT	MILEPOINT DESCRIPTION	MARKED LANES	SURFACE WIDTH/TYPE*	AADT
STATE SECONDARY	R RUR MINOR ART	NONE (UNDIV)	NONE	NOT NIIS	08.850 CO1071	FRUIT TREE DR	2	24I	6,750
					09.850 MD 66	BRADBURY AVE			
					10.320	STRUC #21030 LITTLE ANTIETAM CREEK			
					11.010	STRUC #21031 LITTLE ANTIETAM CREEK			
					12.390				3,450
					12.390 MD418	RINGGOLD PIKE			
					13.330	PENNSYLVANIA ST/L			

ROUTE NUMBER: MD 65

INVENTORY DIRECTION: NORTH

ROUTE NAME: N CHURCH ST

STATE SYSTEM	FUNCTIONAL CLASS	MEDIAN TYPE	ACCESS CONTROL	NHS	MILEPOINT	MILEPOINT DESCRIPTION	MARKED LANES	SURFACE WIDTH/TYPE*	AADT
STATE SECONDARY	U RUR MINOR ART	NONE (UNDIV)	NONE	NOT NHS	00.000		2	28I	5,550
					00.000 MU 30	CHURCH ST			
					00.000 MD 34	E MAIN ST			
					00.040		2	24I	
					00.130	SPEED LIMIT 40 MPH			
					00.150	OUT CORP LMTS SHARPSBURG			
					00.460	SPEED LIMIT 50 MPH			
		CURBED			03.110				
		NONE (UNDIV)			03.150				
					03.630 CO799	BAKERSVILLE RD			
					03.630 CO565	KEEDYSVILLE RD			
					04.942	SPEED LIMIT 40 MPH			
					05.720				8,450
					05.720 MD 63	SPIELMAN RD			
					05.777	SPEED LIMIT 50 MPH			
					06.770				8,650
					06.770 MD 68	LAPPANS RD			
		PAINTED			07.600				
		NONE (UNDIV)			07.680				
		PAINTED			07.725				
		NONE (UNDIV)			07.823				

*A,B = UNIMPROVED; C = GRADED & DRAINED; D,E = SOIL, GRAVEL, STONE; F,G = LOW TYPE BITUMINOUS
H,I = HIGH TYPE BITUMINOUS; J = CONCRETE; K = BRICK; L = BLOCK

STATE HIGHWAY ADMINISTRATION OF MARYLAND
HIGHWAY INFORMATION SERVICES DIVISION
DATA SUPPORT GROUP

STATE HIGHWAY LOCATION REFERENCE

COUNTY: WASHINGTON
DISTRICT: 6
DATE: 12/31/05

ROUTE NUMBER: MD 65 CONTINUED
INVENTORY DIRECTION: NORTH
ROUTE NAME: SHARPSBURG PIKE

STATE SYSTEM	FUNCTIONAL CLASS	MEDIAN TYPE	ACCESS CONTROL	NIIS	MILEPOINT	MILEPOINT DESCRIPTION	MARKED LANES	SURFACE WIDTH/TYPE*	AADT
STATE SECONDARY	R URB OPA	PAINTED	NONE	NOT NHS	08.080		2	241	8,650
		NONE (UNDIV)			08.080 CO833	HIETZER DR			
		PAINTED			08.188				
		NONE (UNDIV)			08.235				
		PAINTED			08.372				
		NONE (UNDIV)			09.150				16,550
		PAINTED			09.150 CO402	WAGAMAN RD			
		NONE (UNDIV)			09.304				
		PAINTED			09.330 CO562	COLLEGE RD			
		NONE (UNDIV)			09.380				
		PAINTED			09.430				
		NONE (UNDIV)			09.540				
		PAINTED			09.760 CO789	RENCH RD			
		NONE (UNDIV)			09.803	SPEED LIMIT 40 MPH			
		PAINTED			09.832				
		NONE (UNDIV)			09.930				
		PAINTED			09.965				
		NONE (UNDIV)			10.031				
		PAINTED			10.120		2	271	
		NONE (UNDIV)			10.150		2	241	
		PAINTED			10.230	SPEED LIMIT 35 MPH			
		NONE (UNDIV)			10.250				
		PAINTED			10.250 MD 65A	COL HENRY K DOUGLAS DR			
		NONE (UNDIV)			10.380				
		UNPROTECTED			10.400 RP 70- 6	RAMP 6 FR IS 70 EB TO MD 65 SB			
		POSITIVE BARRIER			10.440				
		UNPROTECTED			10.440 RP 70- 4	RAMP 4 FR MD 65 NB TO RAMP 5 (TO IS 70)			
		POSITIVE BARRIER			10.500				
		UNPROTECTED			10.500 RP 70- 3	RAMP 3 FR IS 70 EB TO MD 65 NB			
		UNPROTECTED			10.530 RP 70- 5	RAMP 5 FR MD 65 SB TO IS 70 EB			
		UNPROTECTED			10.550				
		UNPROTECTED			10.550 IS 70	EISENHOWER MEMORIAL HWY	4	481	20,250
		UNPROTECTED			10.550	STRUC #21118			
		UNPROTECTED			10.550	EXIT #29			

*A,B = UNIMPROVED; C = GRADED & DRAINED; D,E = SOIL, GRAVEL, STONE; F,G = LOW TYPE BITUMINOUS
H,I = HIGH TYPE BITUMINOUS; J = CONCRETE; K = BRICK; L = BLOCK

STATE HIGHWAY ADMINISTRATION OF MARYLAND
HIGHWAY INFORMATION SERVICES DIVISION
DATA SUPPORT GROUP

STATE HIGHWAY LOCATION REFERENCE

COUNTY: WASHINGTON
DISTRICT: 6
DATE: 12/31/05

ROUTE NUMBER: MD 65 CONTINUED
INVENTORY DIRECTION: NORTH
ROUTE NAME: SHARPSBURG PIKE

STATE SYSTEM	FUNCTIONAL CLASS	MEDIAN TYPE	ACCESS CONTROL	NHS	MILEPOINT	MILEPOINT DESCRIPTION	MARKED LANES	SURFACE WIDTH/TYPE*	AADT
STATE SECONDARY	R URB OPA	UNPROTECTED	NONE	NOT NHS	10.560		4	481	20,250
					10.600 RP 70- 7	RAMP 7 FR RAMP 2 (FR IS 70) TO MD 65 SB			
					10.620 RP 70- 2	RAMP 2 FR IS 70 WB TO MD 65 NB			
					10.670 RP 70- 1	RAMP 1 FR MD 65 NB TO RAMP 8 (TO IS 70)			
					10.698 RP 70- 8	RAMP 8 FR MD 65 SB TO IS 70 WB			
		CURBED			10.760				
		PAINTED			10.860		3	361	
					10.917		2	261	
					10.930		2	241	
		NONE (UNDIV)			10.950				
	U	CENTER TLA (UNDIV)			11.040 CO400	OAK RIDGE DR			
					11.080				
		PAINTED			11.080	IN CORP LMTS HAGERSTOWN			
					11.138				
					11.142	SPEED LIMIT 30 MPH			
		NONE (UNDIV)			11.160				
					11.473		2	271	
					11.498		2	241	
					11.750 MU2005	POTOMAC ST (AHEAD)			

ROUTE NUMBER: MD 65A
INVENTORY DIRECTION: WEST
ROUTE NAME: COL HENRY K DOUGLAS DR

STATE SYSTEM	FUNCTIONAL CLASS	MEDIAN TYPE	ACCESS CONTROL	NHS	MILEPOINT	MILEPOINT DESCRIPTION	MARKED LANES	SURFACE WIDTH/TYPE*	AADT
STATE SECONDARY	R RUR LOCAL	NONE (UNDIV)	NONE	NOT NHS	00.000		2	241	3,280
					00.000 MD 65	SHARPSBURG PIKE			
					00.028	SPEED LIMIT 25 MPH			
					00.032		2	361	
					00.075		2	241	
					00.353	ENT TO STATE POLICE BARRACKS "O"			

*A,B = UNIMPROVED; C = GRADED & DRAINED; D,E = SOIL, GRAVEL, STONE; F,G = LOW TYPE BITUMINOUS
H,I = HIGH TYPE BITUMINOUS; J = CONCRETE; K = BRICK; L = BLOCK

STATE HIGHWAY ADMINISTRATION OF MARYLAND
HIGHWAY INFORMATION SERVICES DIVISION
DATA SUPPORT GROUP

STATE HIGHWAY LOCATION REFERENCE

COUNTY: WASHINGTON
DISTRICT: 6
DATE: 12/31/05

ROUTE NUMBER: MD 66
INVENTORY DIRECTION: NORTH
ROUTE NAME: MAPLE AVE

STATE SYSTEM	FUNCTIONAL CLASS	MEDIAN TYPE	ACCESS CONTROL	NHS	MILEPOINT	MILEPOINT DESCRIPTION	MARKED LANES	SURFACE WIDTH/TYPE*	AADT
STATE SECONDARY	U RUR MAJ COLL	NONE (UNDIV)	NONE	NOT NHS	00.000		2	20I	4,975
					00.000 US 40AL	N MAIN ST			
					00.020		2	22I	
					00.040	SPEED LIMIT 30 MPH			
					00.370	OUT CORP LMTS BOONSBORO			
					00.372	SPEED LIMIT 40 MPH			
					00.890		2	20I	
					01.600		2	22I	
					01.600	SPEED LIMIT 30 MPH			
					02.200	SPEED LIMIT 40 MPH			
					02.880		2	24I	6,475
					02.880 CO528	SAN MAR RD			
					03.100		2	20I	
					03.210		2	22I	
					03.230	STRUC #21195X LITTLE BEAVER CREEK			
					03.557		2	20I	
					04.160		2	24I	
					04.180		2	30I	
					04.240		2	22I	
					04.250				5,075
					04.250 US 40	NATIONAL PIKE			
					04.430 CO343	BEAVER CREEK RD			
					04.680		2	24I	
					05.060	STRUC #21132 BLACKROCK RUN			
		PAINTED			05.130				
					05.160		2	28I	
		CURBED			05.200		4	48I	
					05.240 RP 70- 6	RAMP 6 FR IS 70 EB TO MD 66 SB			
					05.240 RP 70- 4	RAMP 4 FR MD 66 NB TO IS 70 EB			
					05.270 RP 70- 5	RAMP 5 FR MD 66 SB TO RAMP 4 (TO IS 70)			
					05.270 RP 70- 3	RAMP 3 FR RAMP 6 (FR IS 70) TO MD 66 NB			
					05.330				8,575
					05.330 IS 70	EISENHOWER MEMORIAL HWY			
					05.330	STRUC #21131			
					05.330	EXIT #35			

*A,B = UNIMPROVED; C = GRADED & DRAINED; D,E = SOIL, GRAVEL, STONE; F,G = LOW TYPE BITUMINOUS
H,I = HIGH TYPE BITUMINOUS; J = CONCRETE; K = BRICK; L = BLOCK

STATE HIGHWAY ADMINISTRATION OF MARYLAND
HIGHWAY INFORMATION SERVICES DIVISION
DATA SUPPORT GROUP

STATE HIGHWAY LOCATION REFERENCE

COUNTY: WASHINGTON
DISTRICT: 6
DATE: 12/31/05

ROUTE NUMBER: MD 66 CONTINUED
INVENTORY DIRECTION: NORTH
ROUTE NAME: MAPLEVILLE RD

STATE SYSTEM	FUNCTIONAL CLASS	MEDIAN TYPE	ACCESS CONTROL	NIIS	MILEPOINT	MILEPOINT DESCRIPTION	MARKED LANES	SURFACE WIDTH/TYPE*	AADT
STATE SECONDARY	R RUR MAJ COLL	CURBED	NONE	NOT NIIS	05.390 RP 70-7	RAMP 7 FR RAMP 2 (FR IS 70) TO MD 66 SB	4	481	8,575
					05.390 RP 70-1	RAMP 1 FR MD 66 NB TO RAMP 8 (TO IS 70)			
					05.410		4	401	
					05.410 RP 70-8	RAMP 8 FR MD 66 SB TO IS 70 WB			
					05.410 RP 70-2	RAMP 2 FR IS 70 WB TO MD 66 NB			
		PAINTED			05.450		3	381	
					05.475		2	281	
		NONE (UNDIV)			05.510		2	241	
					05.540 MD910B	NO NAME			
					05.685	SPEED LIMIT 50 MPH			
					06.420	SPEED LIMIT 45 MPH			
					06.510		2	221	
					06.672		2	241	
		CURBED			06.740				
		ROUNDABOUT			06.756		2	321	
					06.760 CO310	MT AETNA RD			
					06.760	ROUNDABOUT			
		CURBED			06.772		2	241	
		NONE (UNDIV)			06.782				
					06.850		2	221	
					07.490	STRUC #21032 BEAVER CREEK			
					07.600		2	201	
					08.410		2	221	8,975
					08.410 CO328	CHIEWSVILLE RD			
					08.770 CO308	PONDSVILLE RD			
					09.770	SPEED LIMIT 35 MPH			
					10.250		2	201	
	URB COLL				10.320				5,075
					10.320 MD 64	SMITHSBURG PIKE			
					10.510	SPEED LIMIT 30 MPH			
					10.520	STRUC #21045 BEAVER CREEK			
					10.870	R/R #CSX 831 816 C			
					10.940 CO251	CAVE HILL RD			
					11.050	IN CORP LMTS SMITHSBURG			

NAME: W WATER ST U

*A,B = UNIMPROVED; C = GRADED & DRAINED; D,E = SOIL, GRAVEL, STONE; F,G = LOW TYPE BITUMINOUS
H,I = HIGH TYPE BITUMINOUS; J = CONCRETE; K = BRICK; L = BLOCK

STATE HIGHWAY ADMINISTRATION OF MARYLAND
HIGHWAY INFORMATION SERVICES DIVISION
DATA SUPPORT GROUP

STATE HIGHWAY LOCATION REFERENCE

COUNTY: WASHINGTON
DISTRICT: 6
DATE: 12/31/05

ROUTE NUMBER: MD 66 CONTINUED
INVENTORY DIRECTION: NORTH
ROUTE NAME: W WATER ST

STATE SYSTEM	FUNCTIONAL CLASS	MEDIAN TYPE	ACCESS CONTROL	NHS	MILEPOINT	MILEPOINT DESCRIPTION	MARKED LANES	SURFACE WIDTH/TYPE*	AADT
MUNICIPAL	U URB COLL	NONE (UNDIV)	NONE	NOT NHS	11.070		2	20I	5,075
					11.070	END STATE MAINTENANCE			
					11.070	BEGIN MUNICIPAL MAINTENANCE			
					11.092		2	36I	
					11.112				
					11.135				
					11.180				
					11.330		2	24I	
NAME: E WATER ST					11.510	MU 21 S MAIN ST			
	URB LOCAL				11.510	MU 20 N MAIN ST			
NAME: PENNSYLVANIA AVE					11.660				1,275
					11.660	MU100 E WATER ST			
STATE SECONDARY					11.720		2	22I	
					11.750				
					11.750	END MUNICIPAL MAINTENANCE			
					11.750	BEGIN STATE MAINTENANCE			
NAME: BRADBURY AVE	R				11.790	OUT CORP LMTS SMITHSBURG			
	U				11.930	IN CORP LMTS SMITHSBURG			
					12.000		2	20I	
	R				12.050	OUT CORP LMTS SMITHSBURG			
					12.190		2	18I	
					12.190	SPEED LIMIT 35 MPH			
					12.650		2	20I	
					12.840	MD 64 SMITHSBURG PIKE			

ROUTE NUMBER: MD 67
INVENTORY DIRECTION: NORTH
ROUTE NAME: ROHRERSVILLE RD

STATE SYSTEM	FUNCTIONAL CLASS	MEDIAN TYPE	ACCESS CONTROL	NHS	MILEPOINT	MILEPOINT DESCRIPTION	MARKED LANES	SURFACE WIDTH/TYPE*	AADT
STATE SECONDARY	R RUR MINOR ART	NONE (UNDIV)	PARTIAL	NOT NHS	00.000		2	24J	5,550
					00.000	RP340- 3 RAMP 3 FR US 340 EB TO MD 67 NB			
					00.000	US340 JEFFERSON PIKE			
					00.000	STRUC #21138			

*A,B = UNIMPROVED; C = GRADED & DRAINED; D,E = SOIL, GRAVEL, STONE; F,G = LOW TYPE BITUMINOUS
H,I = HIGH TYPE BITUMINOUS; J = CONCRETE; K = BRICK; L = BLOCK

STATE HIGHWAY ADMINISTRATION OF MARYLAND
HIGHWAY INFORMATION SERVICES DIVISION
DATA SUPPORT GROUP

STATE HIGHWAY LOCATION REFERENCE

COUNTY: WASHINGTON
DISTRICT: 6
DATE: 12/31/05

ROUTE NUMBER: MD 67 CONTINUED
INVENTORY DIRECTION: NORTH
ROUTE NAME: ROHRERSVILLE RD

STATE SYSTEM	FUNCTIONAL CLASS	MEDIAN TYPE	ACCESS CONTROL	NHS	MILEPOINT	MILEPOINT DESCRIPTION	MARKED LANES	SURFACE WIDTH/TYPE*	AADT
STATE SECONDARY	R RUR MINOR ART	NONE (UNDIV)	PARTIAL	NOT NHS	00.020		2	24I	5,550
					00.060 RP340- 8	RAMP 8 FR MD 67 SB TO US 340 WB			
					00.070 RP340- 6	RAMP 6 FR RAMP 2 (FR US340) TO MD 67 SB			
					00.120		2	36J	
					00.120 RP340- 2	RAMP 2 FR US 340 WB TO MD 67 NB			
					00.160	STRUC #21137 ISRAEL CREEK			
			NONE		00.190		2	24I	
					00.240 MD 67D	WEAVERTON RD			
					00.390	SPEED LIMIT 45 MPH			
					01.054	SPEED LIMIT 55 MPH			
					01.650 MD 67E	WEAVERTON RD			
					02.080 MD 67F	NO NAME			
					02.600				4,250
					02.600 CO812	YARROWSBURG RD			
					03.980 MD 67C	BOTELER RD			
			PARTIAL		05.100				6,050
					05.100 CO992	GAPLAND RD			
					06.530 CO807	TREGO RD			
					07.150 MD858F	MAIN ST			
			NONE		07.690				
					07.690	STRUC #21072 LITTLE ANTIETAM CREEK			
					08.100 MD858F	MAIN ST			
					08.160 MD 67A	NO NAME			
					10.030	STRUC #21068 DOG CREEK			
			PARTIAL		11.860		2	12I	
					11.860	SPEED LIMIT 45 MPH			
			NONE		11.871		2	24I	
					12.060	STRUC #21196X0 BEAVER CREEK			
					12.200 US 40AL	BOONSBORO PIKE			

*A,B = UNIMPROVED; C = GRADED & DRAINED; D,E = SOIL, GRAVEL, STONE; F,G = LOW TYPE BITUMINOUS
H,I = HIGH TYPE BITUMINOUS; J = CONCRETE; K = BRICK; L = BLOCK

STATE HIGHWAY ADMINISTRATION OF MARYLAND
HIGHWAY INFORMATION SERVICES DIVISION
DATA SUPPORT GROUP

STATE HIGHWAY LOCATION REFERENCE

COUNTY: WASHINGTON
DISTRICT: 6
DATE: 12/31/05

ROUTE NUMBER: MD 67A
INVENTORY DIRECTION: EAST
ROUTE NAME: NO NAME

STATE SYSTEM	FUNCTIONAL CLASS	MEDIAN TYPE	ACCESS CONTROL	NHS	MILEPOINT	MILEPOINT DESCRIPTION	MARKED LANES	SURFACE WIDTH/TYPE*	AADT
STATE SECONDARY	R RUR LOCAL	NONE (UNDIV)	NONE	NOT NHS	00.000		2	10F	0
					00.000 MD858F	MAIN ST			
					00.020		2	12F	
					00.080 MD 67	ROHRERSVILLE RD			

ROUTE NUMBER: MD 67B
INVENTORY DIRECTION: NORTH
ROUTE NAME: NO NAME

STATE SYSTEM	FUNCTIONAL CLASS	MEDIAN TYPE	ACCESS CONTROL	NHS	MILEPOINT	MILEPOINT DESCRIPTION	MARKED LANES	SURFACE WIDTH/TYPE*	AADT
STATE SECONDARY	R RUR LOCAL	NONE (UNDIV)	NONE	NOT NHS	00.000		2	16F	0
					00.000 CO992	GAPLAND RD			
					00.060		2	18I	
					00.090	ROAD END			

ROUTE NUMBER: MD 67C
INVENTORY DIRECTION: EAST
ROUTE NAME: BOTELER RD

STATE SYSTEM	FUNCTIONAL CLASS	MEDIAN TYPE	ACCESS CONTROL	NHS	MILEPOINT	MILEPOINT DESCRIPTION	MARKED LANES	SURFACE WIDTH/TYPE*	AADT
STATE SECONDARY	R RUR LOCAL	NONE (UNDIV)	NONE	NOT NHS	00.000		2	32I	0
					00.000 MD 67	ROHRERSVILLE RD			
					00.025	SPEED LIMIT 25 MPH			
					00.030 CO993	BOTELER RD			

ROUTE NUMBER: MD 67D
INVENTORY DIRECTION: EAST
ROUTE NAME: WEAVERTON RD

STATE SYSTEM	FUNCTIONAL CLASS	MEDIAN TYPE	ACCESS CONTROL	NHS	MILEPOINT	MILEPOINT DESCRIPTION	MARKED LANES	SURFACE WIDTH/TYPE*	AADT
STATE SECONDARY	R RUR LOCAL	NONE (UNDIV)	NONE	NOT NHS	00.000		2	20I	99
					00.000 MD 67	ROHRERSVILLE RD			
					00.310 CO994	WEAVERTON RD			

*A,B = UNIMPROVED; C = GRADED & DRAINED; D,E = SOIL, GRAVEL, STONE; F,G = LOW TYPE BITUMINOUS
H,I = HIGH TYPE BITUMINOUS; J = CONCRETE; K = BRICK; L = BLOCK

STATE HIGHWAY ADMINISTRATION OF MARYLAND
HIGHWAY INFORMATION SERVICES DIVISION
DATA SUPPORT GROUP

STATE HIGHWAY LOCATION REFERENCE

COUNTY: WASHINGTON

DISTRICT: 6

DATE: 12/31/05

ROUTE NUMBER: MD 67E
INVENTORY DIRECTION: EAST
ROUTE NAME: WEAVERTON RD

STATE SYSTEM	FUNCTIONAL CLASS	MEDIAN TYPE	ACCESS CONTROL	NHS	MILEPOINT	MILEPOINT DESCRIPTION	MARKED LANES	SURFACE WIDTH/TYPE*	AADT
STATE SECONDARY	R RUR LOCAL	NONE (UNDIV)	NONE	NOT NIIS	00.000		2	24I	0
					00.000 MD 67	ROHRERSVILLE RD			
					00.040 CO994	WEAVERTON RD			

ROUTE NUMBER: MD 67F
INVENTORY DIRECTION: EAST
ROUTE NAME: NO NAME

STATE SYSTEM	FUNCTIONAL CLASS	MEDIAN TYPE	ACCESS CONTROL	NHS	MILEPOINT	MILEPOINT DESCRIPTION	MARKED LANES	SURFACE WIDTH/TYPE*	AADT
STATE SECONDARY	R RUR LOCAL	NONE (UNDIV)	NONE	NOT NHS	00.000		2	22I	0
					00.000 MD 67	ROHRERSVILLE RD			
					00.090	ROAD END			

ROUTE NUMBER: MD 68
INVENTORY DIRECTION: EAST
ROUTE NAME: S MILL ST

STATE SYSTEM	FUNCTIONAL CLASS	MEDIAN TYPE	ACCESS CONTROL	NIIS	MILEPOINT	MILEPOINT DESCRIPTION	MARKED LANES	SURFACE WIDTH/TYPE*	AADT
STATE SECONDARY	U RUR MINOR ART	CURBED	NONE	NOT NIIS	00.000		4	44I	3,150
					00.000 MU 30	MILL ST (BACK)			
					00.000 US 40	CUMBERLAND ST			
		NONE (UNDIV)			00.020		4	48I	
					00.050 MUI00	S HAWBAKER CIR			
					00.090	OUT CORP LMTS CLEAR SPRING			
					00.098	SPEED LIMIT 35 MPH			
					00.160		2	24I	
					00.200 RP 70- 4	RAMP 4 FR MD 68 NB TO IS 70 EB			
					00.250 RP 70- 6	RAMP 6 FR IS 70 EB TO MD 68 SB			
					00.280 RP 70- 5	RAMP 5 FR MD 68 SB TO RAMP 4 (TO IS 70)			
					00.330 RP 70- 3	RAMP 3 FR RAMP 6 (FR IS 70) TO MD 68 NB			
					00.340	SPEED LIMIT 50 MPH			
					00.470				
					00.470 IS 70	EISENHOWER MEMORIAL HWY			
					00.470	STRUC #21099			
					00.470	EXIT #18			

*A,B = UNIMPROVED; C = GRADED & DRAINED; D,E = SOIL, GRAVEL, STONE; F,G = LOW TYPE BITUMINOUS
H,I = HIGH TYPE BITUMINOUS; J = CONCRETE; K = BRICK; L = BLOCK

STATE HIGHWAY ADMINISTRATION OF MARYLAND
HIGHWAY INFORMATION SERVICES DIVISION
DATA SUPPORT GROUP

STATE HIGHWAY LOCATION REFERENCE

COUNTY: WASHINGTON
DISTRICT: 6
DATE: 12/31/05

ROUTE NUMBER: MD 68 CONTINUED
INVENTORY DIRECTION: EAST
ROUTE NAME: CLEARSRING RD

STATE SYSTEM	FUNCTIONAL CLASS	MEDIAN TYPE	ACCESS CONTROL	NHS	MILEPOINT	MILEPOINT DESCRIPTION	MARKED LANES	SURFACE WIDTH/TYPE*	AADT
STATE SECONDARY	R RUR MAJ COLL	NONE (UNDIV)	NONE	NOT NHS	00.570 RP 70- 7	RAMP 7 FR RAMP 2 (FR IS 70) TO MD 68 SB	2	241	3,150
					00.630 RP 70- 1	RAMP 1 FR MD 68 NB TO RAMP 8 (TO IS 70)			
					00.683 RP 70- 2	RAMP 2 FR IS 70 WB TO MD 68 NB			
					00.710 RP 70- 8	RAMP 8 FR MD 68 SB TO IS 70 WB			
					00.750		2	301	
					00.820		2	241	
					00.920	SPEED LIMIT 50 MPH			
					01.990	STRUC #21035 L CONOCOCHIEAGUE CREEK			
					02.300 CO 88	ST PAUL RD			
					02.740				2,550
					02.740 MD 56	BIG POOL RD			
					03.640		2	201	
					03.890	SPEED LIMIT 30 MPH			
					03.920				5,050
					03.920 CO758	CEDAR RIDGE RD			
					04.320 CO109	PINESBURG RD			
					05.620	SPEED LIMIT 40 MPH			
					06.780	R/R #CSX 832 401 X			
					06.820	SPEED LIMIT 30 MPH			
		URB MINOR ART			06.940				
MUNICIPAL	U				07.110	STRUC #21036 CONOCOCHIEAGUE CREEK			
NAME:					07.130		2	421	
CONOCOCHIEAGUE ST					07.130	IN CORP LMTS WILLIAMSPORT			
					07.130	END STATE MAINTENANCE			
					07.130	BEGIN MUNICIPAL MAINTENANCE			
					07.140				
					07.180				
					07.195		2	301	
					07.230				
					07.310				3,650
					07.310 US 11	POTOMAC ST			
					07.310 MD 63	E POTOMAC ST			
					07.400				

*A,B = UNIMPROVED; C = GRADED & DRAINED; D,E = SOIL, GRAVEL, STONE; F,G = LOW TYPE BITUMINOUS
H,I = HIGH TYPE BITUMINOUS; J = CONCRETE; K = BRICK; L = BLOCK

STATE HIGHWAY ADMINISTRATION OF MARYLAND
HIGHWAY INFORMATION SERVICES DIVISION
DATA SUPPORT GROUP

STATE HIGHWAY LOCATION REFERENCE

COUNTY: WASHINGTON
DISTRICT: 6
DATE: 12/31/05

ROUTE NUMBER: MD 68 CONTINUED
INVENTORY DIRECTION: EAST
ROUTE NAME: CONOCOCHIEGUE ST

STATE SYSTEM	FUNCTIONAL CLASS	MEDIAN TYPE	ACCESS CONTROL	NHS	MILEPOINT	MILEPOINT DESCRIPTION	MARKED LANES	SURFACE WIDTH/TYPE*	AADT
MUNICIPAL	U URB MINOR ART	NONE (UNDIV)	NONE	NOT NHS	07.490		2	30I	3,650
					07.490 MU 41	E CHURCH ST			
					07.490 MU 40	W CHURCH ST			
					07.580		2	40I	
					07.610				
					07.810	SPEED LIMIT 25 MPH			
					07.830		2	42I	
					07.860		2	30I	
		CURBED			07.930		4	48I	
					07.990				
					08.090				
					08.090 RP 81- 8	RAMP 8 FR MD 68 SB TO IS 81 WB			
					08.120				
					08.120	END MUNICIPAL MAINTENANCE			
					08.120	BEGIN STATE MAINTENANCE			
					08.120	OUT CORP LMTS WILLIAMSPORT			
					08.160 RP 81- 1	RAMP 1 FR MD 68 NB TO RAMP 8 (TO IS 81)			
					08.160	SPEED LIMIT 35 MPH			
					08.210 RP 81- 2	RAMP 2 FR IS 81 WB TO MD 68 NB			
					08.240 RP 81- 7	RAMP 7 FR RAMP 2 (FR IS 81) TO MD 68 SB			
					08.290				10,850
					08.290 IS 81	MARYLAND VETERANS MEMORIAL HWY			
					08.290	STRUC #21077			
					08.290	EXIT #1			
					08.340 RP 81- 3	RAMP 3 FR RAMP 6 (FR IS 81) TO MD 68 NB			
					08.340 RP 81- 5	RAMP 5 FR MD 68 SB TO RAMP 4 (TO IS 81)			
					08.360 RP 81- 6	RAMP 6 FR IS 81 EB TO MD 68 SB			
					08.370 RP 81- 4	RAMP 4 FR MD 68 NB TO IS 81 EB			
					08.450		2	24I	
		NONE (UNDIV)			08.520				
					08.520 CO667	GOVERNOR LANE BLVD			
					08.520 MD 63	SPIELMAN RD			
					08.580	R/R #CR 534 908 W			
					08.580	STRUC #21085			

*A,B = UNIMPROVED; C = GRADED & DRAINED; D,E = SOIL, GRAVEL, STONE; F,G = LOW TYPE BITUMINOUS
H,I = HIGH TYPE BITUMINOUS; J = CONCRETE; K = BRICK; L = BLOCK

STATE HIGHWAY ADMINISTRATION OF MARYLAND
HIGHWAY INFORMATION SERVICES DIVISION
DATA SUPPORT GROUP

STATE HIGHWAY LOCATION REFERENCE

COUNTY: WASHINGTON

DISTRICT: 6

DATE: 12/31/05

ROUTE NUMBER: MD 68 CONTINUED

INVENTORY DIRECTION: EAST

ROUTE NAME: LAPPANS RD

STATE SYSTEM	FUNCTIONAL CLASS	MEDIAN TYPE	ACCESS CONTROL	NHS	MILEPOINT	MILEPOINT DESCRIPTION	MARKED LANES	SURFACE WIDTH/TYPE*	AADT
STATE SECONDARY	R	RUR MAJ COLL	NONE	NOT NIIS	08.630	SPEED LIMIT 50 MPH	2	241	10,850
					10.220	SPEED LIMIT 35 MPH			
					10.480		2	201	4,750
					10.480 MD632	DOWNSVILLE PIKE			
					10.620	SPEED LIMIT 40 MPH			
					11.950	R/R #NW 469 321 F			
					12.012	STRUC #21185X0			
		URB MINOR ART			13.350				2,550
					13.350 MD 65	SHARPSBURG PIKE			
					13.890		2	241	
		RUR MAJ COLL			14.460		2	201	
					14.620	SPEED LIMIT 30 MPH			
					15.250	STRUC #21038 ANTIETAM CREEK			
					15.578		2	151	
					15.590	STRUC #21039 BEAVER CREEK			
					15.600		2	221	
					16.230	SPEED LIMIT 40 MPH			
					16.240		2	201	
					16.580				2,250
					16.580 CO535	BARNES RD			
					16.900		2	221	
					17.670		2	201	
					18.500 US 40AL	N MAIN ST			

ROUTE NUMBER: MD 77
INVENTORY DIRECTION: EAST
ROUTE NAME: FOXVILLE RD

STATE SYSTEM	FUNCTIONAL CLASS	MEDIAN TYPE	ACCESS CONTROL	NIIS	MILEPOINT	MILEPOINT DESCRIPTION	MARKED LANES	SURFACE WIDTH/TYPE*	AADT
STATE SECONDARY	R	RUR MAJ COLL	NONE	NOT NIIS	00.000		2	241	4,675
					00.000 CO229	LEITERSBURG SMITHSBURG RD (BACK)			
					00.000 MD 64	SMITHSBURG PIKE			
					00.170				3,875
					00.170 CO322	WOLFSVILLE RD			
					00.250	SPEED LIMIT 35 MPH			

*A,B = UNIMPROVED; C = GRADED & DRAINED; D,E = SOIL, GRAVEL, STONE; F,G = LOW TYPE BITUMINOUS
H,I = HIGH TYPE BITUMINOUS; J = CONCRETE; K = BRICK; L = BLOCK

STATE HIGHWAY ADMINISTRATION OF MARYLAND
HIGHWAY INFORMATION SERVICES DIVISION
DATA SUPPORT GROUP

STATE HIGHWAY LOCATION REFERENCE

COUNTY: WASHINGTON
DISTRICT: 6
DATE: 12/31/05

ROUTE NUMBER: MD 77 CONTINUED
INVENTORY DIRECTION: EAST
ROUTE NAME: FOXVILLE RD

STATE SYSTEM	FUNCTIONAL CLASS	MEDIAN TYPE	ACCESS CONTROL	NHS	MILEPOINT	MILEPOINT DESCRIPTION	MARKED LANES	SURFACE WIDTH/TYPE*	AADT
STATE SECONDARY	R RUR MAJ COLL	NONE (UNDIV)	NONE	NOT NHS	00.300		2	221	3,875
					01.880	SPEED LIMIT 50 MPH			
					02.510		2	241	3,375
					02.510 CO301	PLEASANT VALLEY RD			
					02.950		2	221	
					03.020	FREDERICK CO/L			

ROUTE NUMBER: MD 144WA
INVENTORY DIRECTION: EAST
ROUTE NAME: WASHINGTON ST

STATE SYSTEM	FUNCTIONAL CLASS	MEDIAN TYPE	ACCESS CONTROL	NHS	MILEPOINT	MILEPOINT DESCRIPTION	MARKED LANES	SURFACE WIDTH/TYPE*	AADT
STATE SECONDARY	R URB COLL	NONE (UNDIV)	NONE	NOT NHS	00.000		2	251	4,750
					00.000 US 40	NATIONAL PIKE			
					00.075		2	301	
					00.090		2	251	
					00.120	SPEED LIMIT 40 MPH			
					00.380	SPEED LIMIT 35 MPH			
					00.440	CEDAR LAWN MISSIONARY CHURCH			
					00.447 CO120	MCDADE RD			
					00.650 CO473	HOPEWELL RD			
					01.150	SPEED LIMIT 40 MPH			
					01.280 IS 81	MARYLAND VETERANS MEMORIAL HWY			
					01.280	STRUC #21069			
					01.470 MD910C	WESTERN MARYLAND PKWY			
					01.470 CO1186	WASHINGTON ST (AHEAD)			

ROUTE NUMBER: MD 144WB
INVENTORY DIRECTION: EAST
ROUTE NAME: WESTERN PIKE

STATE SYSTEM	FUNCTIONAL CLASS	MEDIAN TYPE	ACCESS CONTROL	NHS	MILEPOINT	MILEPOINT DESCRIPTION	MARKED LANES	SURFACE WIDTH/TYPE*	AADT
STATE SECONDARY	R RUR LOCAL	NONE (UNDIV)	NONE	NOT NHS	00.000		2	241	1,350
					00.000 RP 68- 7	RAMP 7 FR IS 68 WB TO MD 144WB SB			
					00.000 RP 68- 1	RAMP 1 FR MD 144WB NB TO IS 68 WB			

*A,B = UNIMPROVED; C = GRADED & DRAINED; D,E = SOIL, GRAVEL, STONE; F,G = LOW TYPE BITUMINOUS
H,I = HIGH TYPE BITUMINOUS; J = CONCRETE; K = BRICK; L = BLOCK

STATE HIGHWAY ADMINISTRATION OF MARYLAND
HIGHWAY INFORMATION SERVICES DIVISION
DATA SUPPORT GROUP

STATE HIGHWAY LOCATION REFERENCE

COUNTY: WASHINGTON
DISTRICT: 6
DATE: 12/31/05

ROUTE NUMBER: MD 144WB CONTINUED
INVENTORY DIRECTION: EAST
ROUTE NAME: WESTERN PIKE

STATE SYSTEM	FUNCTIONAL CLASS	MEDIAN TYPE	ACCESS CONTROL	NHS	MILEPOINT	MILEPOINT DESCRIPTION	MARKED LANES	SURFACE WIDTH/TYPE*	AADT
STATE SECONDARY	R RUR MAJ COLL	NONE (UNDIV)	NONE	NOT NHS	00.060		2	241	1,350
					00.060 IS 68	NATIONAL FREEWAY			
					00.060	STRUC #21151			
					00.060	EXIT #77			
					00.100 RP 68- 6	RAMP 6 FR IS 68 EB TO MD 144WB SB			
					00.100 RP 68- 4	RAMP 4 FR MD 144NB TO IS 68 EB			
					00.250 CO 23	WOODMONT RD			
					00.460	STRUC #21007 LITTLE TONOLOWAY CREEK			
					00.880		2	221	
					01.268	SPEED LIMIT 40 MPH			
					02.360 CO 18	CASPER RD			
					02.770				4,950
					02.770 CO 32	LOCHER RD			
					02.946	SPEED LIMIT 25 MPH			
					03.050		2	201	
					03.100		2	221	
					03.100	IN CORP LMTS HANCOCK			
					03.210		2	241	
					03.360		2	221	
					03.470 MU360	TONOLOWAY ST			
					03.520		2	241	
					03.520 US522B	NO NAME			
					03.640 US522	WARFORDSBURG RD			
					03.640	STRUC #21124			
					03.650	STRUC #21008 TONOLOWAY CREEK			
					03.670				9,450
					03.670 MD894	LIMESTONE RD			
					03.750 US522C	VIRGINIA AVE			
					03.910 MU280	PENNSYLVANIA AVE			
					04.140		2	321	
					04.150		2	241	
					04.240		2	261	
					04.770		2	241	
					04.770 MU340	TERRACE ST			

NAME: MAIN ST

*A,B = UNIMPROVED; C = GRADED & DRAINED; D,E = SOIL, GRAVEL, STONE; F,G = LOW TYPE BITUMINOUS
H,I = HIGH TYPE BITUMINOUS; J = CONCRETE; K = BRICK; L = BLOCK

STATE HIGHWAY ADMINISTRATION OF MARYLAND
HIGHWAY INFORMATION SERVICES DIVISION
DATA SUPPORT GROUP

STATE HIGHWAY LOCATION REFERENCE

COUNTY: WASHINGTON
DISTRICT: 6
DATE: 12/31/05

ROUTE NUMBER: MD 144WB CONTINUED
INVENTORY DIRECTION: EAST
ROUTE NAME: MAIN ST

STATE SYSTEM	FUNCTIONAL CLASS	MEDIAN TYPE	ACCESS CONTROL	NIIS	MILEPOINT	MILEPOINT DESCRIPTION	MARKED LANES	SURFACE WIDTH/TYPE*	AADT
STATE SECONDARY	U RUR MAJ COLL	NONE (UNDIV)	NONE	NOT NHS	04.770 MU350	TOLLGATE RIDGE	2	24I	9,450
	R				04.818	SPEED LIMIT 30 MPH			
					04.830	OUT CORP LMTS HANCOCK			
					05.210	SPEED LIMIT 35 MPH			
					05.280	STRUC #21009 TONOLWAY CREEK			
					05.510 RP 70-7	RAMP 7 FR IS 70 WB TO MD 144WB SB			
					05.530 RP 70-4	RAMP 4 FR RAMP 7 (FR IS 70) TO MD 144WB			
					05.610 RP 70-8	RAMP 8 FR RAMP 6 (FR IS 70) TO MD 144WB			
					05.630 RP 70-6	RAMP 6 FR IS 70 EB TO MD 144WB SB			
					05.710	SHA WESTERN REGION LABORATORY			
					05.860		1	24I	
					05.909	EXIT #3			
					05.909 IS 70	EISENHOWER MEMORIAL IIWY			

ROUTE NUMBER: MD 180A
INVENTORY DIRECTION: NORTH
ROUTE NAME: OLD US 340

STATE SYSTEM	FUNCTIONAL CLASS	MEDIAN TYPE	ACCESS CONTROL	NHS	MILEPOINT	MILEPOINT DESCRIPTION	MARKED LANES	SURFACE WIDTH/TYPE*	AADT
STATE SECONDARY	R RUR LOCAL	NONE (UNDIV)	NONE	NOT NHS	00.000		2	22H	0
					00.000 CO995	KEEP TRYST RD			
					00.030	ROAD END - GATE/BARRICADE			

ROUTE NUMBER: MD 418
INVENTORY DIRECTION: EAST
ROUTE NAME: RINGGOLD PIKE

STATE SYSTEM	FUNCTIONAL CLASS	MEDIAN TYPE	ACCESS CONTROL	NHS	MILEPOINT	MILEPOINT DESCRIPTION	MARKED LANES	SURFACE WIDTH/TYPE*	AADT
STATE SECONDARY	R RUR MAJ COLL	NONE (UNDIV)	NONE	NOT NHS	00.000		2	24I	4,325
					00.000 MD 60	LEITERSBURG PIKE			
					00.030 MD 60A	NO NAME			
					00.110	SPEED LIMIT 50 MPH			
	RUR MINOR COLL				02.770				5,325
					02.770 MD 64	SMITHSBURG PIKE			

*A,B = UNIMPROVED; C = GRADED & DRAINED; D,E = SOIL, GRAVEL, STONE; F,G = LOW TYPE BITUMINOUS
H,I = HIGH TYPE BITUMINOUS; J = CONCRETE; K = BRICK; L = BLOCK

STATE HIGHWAY ADMINISTRATION OF MARYLAND
HIGHWAY INFORMATION SERVICES DIVISION
DATA SUPPORT GROUP

STATE HIGHWAY LOCATION REFERENCE

COUNTY: WASHINGTON

DISTRICT: 6

DATE: 12/31/05

ROUTE NUMBER: MD 418 CONTINUED
INVENTORY DIRECTION: EAST
ROUTE NAME: RINGGOLD PIKE

STATE SYSTEM	FUNCTIONAL CLASS	MEDIAN TYPE	ACCESS CONTROL	NHS	MILEPOINT	MILEPOINT DESCRIPTION	MARKED LANES	SURFACE WIDTH/TYPE*	AADT
STATE SECONDARY	R RUR MINOR COLL	NONE (UNDIV)	NONE	NOT NHS	02.820 MD846D	NO NAME	2	241	5,325
					04.610	STRUC #21157 TRIB TO RED RUN			
					04.620	PENNSYLVANIA ST/L			

ROUTE NUMBER: MD 491
INVENTORY DIRECTION: NORTH
ROUTE NAME: RAVEN ROCK RD

STATE SYSTEM	FUNCTIONAL CLASS	MEDIAN TYPE	ACCESS CONTROL	NHS	MILEPOINT	MILEPOINT DESCRIPTION	MARKED LANES	SURFACE WIDTH/TYPE*	AADT
STATE SECONDARY	R RUR MAJ COLL	CURBED	NONE	NOT NHS	00.000		2	301	2,525
					00.000 MD 64	SMITHSBURG PIKE			
		NONE (UNDIV)			00.030		2	241	
					00.080				
					00.130	SPEED LIMIT 55 MPH			
					01.190 CO1071	FRUIT TREE DR			
					01.210	STRUC #21086 LITTLE ANTIETAM CREEK			
					04.690	FREDERICK CO/L			
					04.690 MD491	RAVEN ROCK RD (AHEAD)			
					04.690	BEG X-REF W/ MD 491 (FR CO)			
	URB MINOR ART				06.400		2	221	
NAME: MACFEE HILL RD					06.400	FREDERICK CO/L			
					06.400 MD491	RAVEN ROCK RD (BACK)			
					06.400	END X-REF W/ MD 491 (FR CO)			
					06.440	SPEED LIMIT 30 MPH			
					06.780 MD550	MACFEE HILL RD			

ROUTE NUMBER: MD 494
INVENTORY DIRECTION: EAST
ROUTE NAME: FAIRVIEW RD

STATE SYSTEM	FUNCTIONAL CLASS	MEDIAN TYPE	ACCESS CONTROL	NHS	MILEPOINT	MILEPOINT DESCRIPTION	MARKED LANES	SURFACE WIDTH/TYPE*	AADT
STATE SECONDARY	R RUR MAJ COLL	NONE (UNDIV)	NONE	NOT NHS	00.000		2	241	2,775
					00.000	PENNSYLVANIA ST/L			
					00.130	SPEED LIMIT 50 MPH			
					00.840				1,675

*A,B = UNIMPROVED; C = GRADED & DRAINED; D,E = SOIL, GRAVEL, STONE; F,G = LOW TYPE BITUMINOUS
H,I = HIGH TYPE BITUMINOUS; J = CONCRETE; K = BRICK; L = BLOCK

STATE HIGHWAY ADMINISTRATION OF MARYLAND
HIGHWAY INFORMATION SERVICES DIVISION
DATA SUPPORT GROUP

STATE HIGHWAY LOCATION REFERENCE

COUNTY: WASHINGTON
DISTRICT: 6
DATE: 12/31/05

ROUTE NUMBER: MD 494 CONTINUED
INVENTORY DIRECTION: EAST
ROUTE NAME: FAIRVIEW RD

STATE SYSTEM	FUNCTIONAL CLASS	MEDIAN TYPE	ACCESS CONTROL	NHS	MILEPOINT	MILEPOINT DESCRIPTION	MARKED LANES	SURFACE WIDTH/TYP*	AADT
STATE SECONDARY	R RUR MAJ COLL	NONE (UNDIV)	NONE	NOT NHS	00.840 MD 57	ST PAUL RD	2	241	1,675
					03.020		2	221	
					03.340 CO 81	ROCKDALE RD			
					03.610	STRUC #21042 CONOCOCHIEGUE CREEK			
					05.800	SPEED LIMIT 40 MPH			
					05.990				3,875
					05.990 CO125	BLACKBERRY LA			
					06.510	SPEED LIMIT 30 MPH			
					06.820 MD 63	GREENCASTLE PIKE			

ROUTE NUMBER: MD 550
INVENTORY DIRECTION: NORTH
ROUTE NAME: FORT RITCHIE RD

STATE SYSTEM	FUNCTIONAL CLASS	MEDIAN TYPE	ACCESS CONTROL	NHS	MILEPOINT	MILEPOINT DESCRIPTION	MARKED LANES	SURFACE WIDTH/TYP*	AADT
STATE SECONDARY	R URB MINOR ART	NONE (UNDIV)	NONE	NOT NHS	00.000		2	201	3,025
					00.000	FREDERICK CO/L			
					00.320 CO278	EYLER AVE			
					00.980		2	221	
NAME: MILITARY RD					00.980 CO272	ROYER RD			
					01.090		2	201	
NAME: MACFEE HILL RD					01.420 MD491	MACFEE HILL RD			
					01.640		2	241	
					01.640	R/R #CSX 831 799 N			
					01.670	SPEED LIMIT 30 MPH			
					01.810		2	201	
NAME: PEN MAR RD					01.810 CO286	PENNSVILLE RD			
					01.840	STRUC #21040 FALLS CREEK			
					01.870	R/R #CSX 831 800 F			
					02.010 CO781	PEN MAR RD (AHEAD)			

*A,B = UNIMPROVED; C = GRADED & DRAINED; D,E = SOIL, GRAVEL, STONE; F,G = LOW TYPE BITUMINOUS
H,I = HIGH TYPE BITUMINOUS; J = CONCRETE; K = BRICK; L = BLOCK

STATE HIGHWAY ADMINISTRATION OF MARYLAND
HIGHWAY INFORMATION SERVICES DIVISION
DATA SUPPORT GROUP

STATE HIGHWAY LOCATION REFERENCE

COUNTY: WASHINGTON

DISTRICT: 6

DATE: 12/31/05

ROUTE NUMBER: MD 615
INVENTORY DIRECTION: NORTH
ROUTE NAME: MILLSTONE RD

STATE SYSTEM	FUNCTIONAL CLASS	MEDIAN TYPE	ACCESS CONTROL	NHS	MILEPOINT	MILEPOINT DESCRIPTION	MARKED LANES	SURFACE WIDTH/TYPE*	AADT
STATE SECONDARY	R RUR MAJ COLL	NONE (UNDIV)	NONE	NOT NHS	00.000		2	241	675
					00.000 CO850	MILLSTONE RD (BACK)			
					00.000 RP 70-7	RAMP 7 FR RAMP 2 (FR IS 70) TO MD 615 SB			
					00.030 RP 70-2	RAMP 2 FR IS 70 WB TO MD 615 NB			
					00.130		2	201	
					00.130	SPEED LIMIT 50 MPH			
					00.390 RP 70-5	RAMP 5 FR MD 615 SB TO IS 70 EB			
					00.390 CO 44	HOLLOW RD			
					01.530		2	221	
					01.730		2	201	
	RUR LOCAL				01.800				
					01.800 RP 70-3	RAMP 3 FR IS 70 EB TO MD 615 NB			
					01.800	EXIT #5			
					01.830 RP 70-1	RAMP 1 FR MD 615 NB TO RAMP 8 (TO IS 70)			
					01.850 RP 70-8	RAMP 8 FR MD 615 SB TO IS 70 WB			
					01.930		2	221	
					01.933	SPEED LIMIT 40 MPH			
					02.300		2	201	
					04.350	PENNSYLVANIA ST/L			

NAME: HEAVENLY ACRES RIDGE

ROUTE NUMBER: MD 632
INVENTORY DIRECTION: NORTH
ROUTE NAME: DOWNSVILLE PIKE

STATE SYSTEM	FUNCTIONAL CLASS	MEDIAN TYPE	ACCESS CONTROL	NHS	MILEPOINT	MILEPOINT DESCRIPTION	MARKED LANES	SURFACE WIDTH/TYPE*	AADT
STATE SECONDARY	R RUR MINOR COLL	NONE (UNDIV)	NONE	NOT NHS	00.000		2	241	2,775
					00.000 CO518	DAM NO 4 RD (BACK)			
					00.000 MD 63	SPIELMAN RD			
					00.060	SPEED LIMIT 30 MPH			
					00.310	SPEED LIMIT 50 MPH			
	RUR MAJ COLL				02.240				6,075
					02.240 MD 68	LAPPANS RD			
					03.670 CO789	RENCH RD			
					03.706		2	301	

*A,B = UNIMPROVED; C = GRADED & DRAINED; D,E = SOIL, GRAVEL, STONE; F,G = LOW TYPE BITUMINOUS
H,I = HIGH TYPE BITUMINOUS; J = CONCRETE; K = BRICK; L = BLOCK

STATE HIGHWAY ADMINISTRATION OF MARYLAND
HIGHWAY INFORMATION SERVICES DIVISION
DATA SUPPORT GROUP

STATE HIGHWAY LOCATION REFERENCE

COUNTY: WASHINGTON
DISTRICT: 6
DATE: 12/31/05

ROUTE NUMBER: MD 632 CONTINUED
INVENTORY DIRECTION: NORTH
ROUTE NAME: DOWNSVILLE PIKE

STATE SYSTEM	FUNCTIONAL CLASS	MEDIAN TYPE	ACCESS CONTROL	NHS	MILEPOINT	MILEPOINT DESCRIPTION	MARKED LANES	SURFACE WIDTH/TYP*	AADT
STATE SECONDARY	R RUR MAJ COLL	NONE (UNDIV)	NONE	NOT NHS	03.745		2	241	6,075
					04.120 CO468	STERLING RD			
					04.388	SPEED LIMIT 40 MPH			
					04.515		3	361	
		PAINTED			04.530		4	481	
		CURBED			04.630				
					04.730 RP 70- 6	RAMP 6 FR IS 70 EB TO MD 632 SB			
					04.730 RP 70- 4	RAMP 4 FR MD 632 NB TO RAMP 5 (TO IS 70)			
					04.772	SPEED LIMIT 40 MPH			
					04.780 RP 70- 5	RAMP 5 FR MD 632 SB TO IS 70 EB			
					04.900	STRUC #21116 ST JAMES RUN			
	URB MINOR ART				04.920				
					04.920 IS 70	EISENHOWER MEMORIAL HWY			
					04.920	STRUC #21115			
					05.050 RP 70- 1	RAMP 1 FR MD 632 NB TO IS 70 WB			
					05.070 CO975	NO NAME			
					05.120				13,175
					05.120 CO666	HALFWAY BLVD			
					05.120 RP 70- 8	RAMP 8 FR MD 632 SB TO RAMP 1 (TO IS 70)			
					05.120 RP 70- 7	RAMP 7 FR IS 70 WB TO MD 632 SB			
					05.150 RP 70- 2	RAMP 2 FR RAMP 7 (FR IS 70) TO MD 632 NB			
					05.180 CO896	LEONARD AVE			
		NONE (UNDIV)			05.240		3	361	
		PAINTED			05.300		2	241	
		NONE (UNDIV)			05.390				
					05.440				
					05.480 CO889	WEST OAK RIDGE EXT			
		PAINTED			05.530				
					05.584	SPEED LIMIT 40 MPH			
		NONE (UNDIV)			05.588				
					05.680	R/R #NW 470 733 P			
					05.680	STRUC #21145			
		PAINTED			05.840				

*A,B = UNIMPROVED; C = GRADED & DRAINED; D,E = SOIL, GRAVEL, STONE; F,G = LOW TYPE BITUMINOUS
H,I = HIGH TYPE BITUMINOUS; J = CONCRETE; K = BRICK; L = BLOCK

STATE HIGHWAY ADMINISTRATION OF MARYLAND
HIGHWAY INFORMATION SERVICES DIVISION
DATA SUPPORT GROUP

STATE HIGHWAY LOCATION REFERENCE

COUNTY: WASHINGTON

DISTRICT: 6

DATE: 12/31/05

ROUTE NUMBER: MD 632 CONTINUED
INVENTORY DIRECTION: NORTH
ROUTE NAME: DOWNSVILLE PIKE

STATE SYSTEM	FUNCTIONAL CLASS	MEDIAN TYPE	ACCESS CONTROL	NHS	MILEPOINT	MILEPOINT DESCRIPTION	MARKED LANES	SURFACE WIDTH/TYPE*	AADT
STATE SECONDARY	U URB MINOR ART	NONE (UNDIV)	NONE	NOT NHS	05.890		2	24I	13,175
					05.890	IN CORP LMTS HAGERSTOWN			
					05.890 CO400	OAK RIDGE DR			
		PAINTED NONE (UNDIV)			05.917				
					05.960				
					06.022	SPEED LIMIT 35 MPH			
					06.710 MU670	DOWNSVILLE RD			
					06.710 MUI550	MARYLAND AVE (AHEAD)			

ROUTE NUMBER: MD 735
INVENTORY DIRECTION: WEST
ROUTE NAME: HIGH ST

STATE SYSTEM	FUNCTIONAL CLASS	MEDIAN TYPE	ACCESS CONTROL	NHS	MILEPOINT	MILEPOINT DESCRIPTION	MARKED LANES	SURFACE WIDTH/TYPE*	AADT
STATE SECONDARY	U RUR LOCAL	NONE (UNDIV)	NONE	NOT NHS	00.000		2	20I	199
					00.000 MU170	HIGH ST (BACK)			
					00.060 US522C	HIGH ST			

ROUTE NUMBER: MD 741
INVENTORY DIRECTION: SOUTH
ROUTE NAME: NO NAME

STATE SYSTEM	FUNCTIONAL CLASS	MEDIAN TYPE	ACCESS CONTROL	NHS	MILEPOINT	MILEPOINT DESCRIPTION	MARKED LANES	SURFACE WIDTH/TYPE*	AADT
STATE SECONDARY	R RUR LOCAL	NONE (UNDIV)	NONE	NOT NHS	00.000		2	14F	199
					00.000 US 40AL	BOONSBORO PIKE			
					00.060	ROAD END			

ROUTE NUMBER: MD 804B
INVENTORY DIRECTION: EAST
ROUTE NAME: TRACK SIDE RD

STATE SYSTEM	FUNCTIONAL CLASS	MEDIAN TYPE	ACCESS CONTROL	NHS	MILEPOINT	MILEPOINT DESCRIPTION	MARKED LANES	SURFACE WIDTH/TYPE*	AADT
STATE SECONDARY	R URB LOCAL	NONE (UNDIV)	NONE	NOT NHS	00.000		2	30I	443
					00.000 MD 64	JEFFERSON BLVD			
					00.030		2	20I	

*A,B = UNIMPROVED; C = GRADED & DRAINED; D,E = SOIL, GRAVEL, STONE; F,G = LOW TYPE BITUMINOUS
H,I = HIGH TYPE BITUMINOUS; J = CONCRETE; K = BRICK; L = BLOCK

STATE HIGHWAY ADMINISTRATION OF MARYLAND
HIGHWAY INFORMATION SERVICES DIVISION
DATA SUPPORT GROUP

PAGE: 47

STATE HIGHWAY LOCATION REFERENCE

COUNTY: WASHINGTON
DISTRICT: 6
DATE: 12/31/05

ROUTE NUMBER: MD 804B CONTINUED
INVENTORY DIRECTION: EAST
ROUTE NAME: TWIN SPRINGS DR

STATE SYSTEM	FUNCTIONAL CLASS	MEDIAN TYPE	ACCESS CONTROL	NHS	MILEPOINT	MILEPOINT DESCRIPTION	MARKED LANES	SURFACE WIDTH/TYPE*	AADT
STATE SECONDARY	R URB LOCAL	NONE (UNDIV)	NONE	NOT NHS	00.180		2	29I	983
					00.180 MD 62	TWIN SPRINGS DR			
					00.300	SPEED LIMIT 30 MPH			
					00.460		2	24I	
		CURBED			00.570		2	20I	
					00.780		2	24I	
					00.790 MD 64	JEFFERSON BLVD			

ROUTE NUMBER: MD 805B
INVENTORY DIRECTION: NORTH
ROUTE NAME: NO NAME

STATE SYSTEM	FUNCTIONAL CLASS	MEDIAN TYPE	ACCESS CONTROL	NHS	MILEPOINT	MILEPOINT DESCRIPTION	MARKED LANES	SURFACE WIDTH/TYPE*	AADT
STATE SECONDARY	R RUR LOCAL	NONE (UNDIV)	NONE	NOT NHS	00.000		2	14H	199
					00.000	ROAD END			
					00.080		2	18H	
					00.150 CO232	ROCKY FORGE RD			

ROUTE NUMBER: MD 843B
INVENTORY DIRECTION: NORTH
ROUTE NAME: CELESTE DR

STATE SYSTEM	FUNCTIONAL CLASS	MEDIAN TYPE	ACCESS CONTROL	NHS	MILEPOINT	MILEPOINT DESCRIPTION	MARKED LANES	SURFACE WIDTH/TYPE*	AADT
STATE SECONDARY	R URB LOCAL	NONE (UNDIV)	NONE	NOT NHS	00.000		2	20II	299
					00.000 OP104	NO NAME			
					00.043	STRUC #2102700			
					00.120 CO1121	CELESTE DR (AHEAD)			

ROUTE NUMBER: MD 843D
INVENTORY DIRECTION: NORTH
ROUTE NAME: NO NAME

STATE SYSTEM	FUNCTIONAL CLASS	MEDIAN TYPE	ACCESS CONTROL	NHS	MILEPOINT	MILEPOINT DESCRIPTION	MARKED LANES	SURFACE WIDTH/TYPE*	AADT
STATE SECONDARY	R RUR LOCAL	NONE (UNDIV)	NONE	NOT NHS	00.000		2	22I	99
					00.000 MD 63	SPIELMAN RD			

*A,B = UNIMPROVED; C = GRADED & DRAINED; D,E = SOIL, GRAVEL, STONE; F,G = LOW TYPE BITUMINOUS
H,I = HIGH TYPE BITUMINOUS; J = CONCRETE; K = BRICK; L = BLOCK

STATE HIGHWAY LOCATION REFERENCE

COUNTY: WASHINGTON

DISTRICT: 6

DATE: 12/31/05

ROUTE NUMBER: MD 843D CONTINUED
INVENTORY DIRECTION: NORTH
ROUTE NAME: NO NAME

STATE SYSTEM	FUNCTIONAL CLASS	MEDIAN TYPE	ACCESS CONTROL	NHS	MILEPOINT	MILEPOINT DESCRIPTION	MARKED LANES	SURFACE WIDTH/TYPE*	AADT
STATE SECONDARY	R RUR LOCAL	NONE (UNDIV)	NONE	NOT NHS	00.018		2	14H	99
					00.070		2	26H	
					00.100		2	8H	
					00.160	ROAD END (FENCE)			

ROUTE NUMBER: MD 843F
INVENTORY DIRECTION: NORTH
ROUTE NAME: NO NAME

STATE SYSTEM	FUNCTIONAL CLASS	MEDIAN TYPE	ACCESS CONTROL	NHS	MILEPOINT	MILEPOINT DESCRIPTION	MARKED LANES	SURFACE WIDTH/TYPE*	AADT
STATE SECONDARY	R URB LOCAL	NONE (UNDIV)	NONE	NOT NHS	00.000		2	16I	0
					00.000	ROAD END			
					00.060 MD 63	GREENCASTLE PIKE			

ROUTE NUMBER: MD 843I
INVENTORY DIRECTION: EAST
ROUTE NAME: NO NAME

STATE SYSTEM	FUNCTIONAL CLASS	MEDIAN TYPE	ACCESS CONTROL	NHS	MILEPOINT	MILEPOINT DESCRIPTION	MARKED LANES	SURFACE WIDTH/TYPE*	AADT
STATE SECONDARY	R RUR LOCAL	NONE (UNDIV)	NONE	NOT NHS	00.000		2	19H	0
					00.000 MD 63	GREENCASTLE PIKE			
					00.040 CO967	HUYETT LA			

ROUTE NUMBER: MD 844
INVENTORY DIRECTION: EAST
ROUTE NAME: CAVETOWN CHURCH RD

STATE SYSTEM	FUNCTIONAL CLASS	MEDIAN TYPE	ACCESS CONTROL	NHS	MILEPOINT	MILEPOINT DESCRIPTION	MARKED LANES	SURFACE WIDTH/TYPE*	AADT
STATE SECONDARY	R URB LOCAL	NONE (UNDIV)	NONE	NOT NHS	00.000		2	18I	599
					00.000 CO980	CAVETOWN CHURCH RD (BACK)			
					00.000 MD 64	SMITHSBURG PIKE			
					00.022	SPEED LIMIT 25 MPH			
					00.080		2	10I	
					00.090	STRUC #21049 BEAVER CREEK			
					00.100		2	18I	

*A,B = UNIMPROVED; C = GRADED & DRAINED; D,E = SOIL, GRAVEL, STONE; F,G = LOW TYPE BITUMINOUS
H,I = HIGH TYPE BITUMINOUS; J = CONCRETE; K = BRICK; L = BLOCK

STATE HIGHWAY ADMINISTRATION OF MARYLAND
HIGHWAY INFORMATION SERVICES DIVISION
DATA SUPPORT GROUP

STATE HIGHWAY LOCATION REFERENCE

COUNTY: WASHINGTON

DISTRICT: 6

DATE: 12/31/05

ROUTE NUMBER: MD 844 CONTINUED

INVENTORY DIRECTION: EAST

ROUTE NAME: CAVETOWN CHURCH RD

STATE SYSTEM	FUNCTIONAL CLASS	MEDIAN TYPE	ACCESS CONTROL	NIIS	MILEPOINT	MILEPOINT DESCRIPTION	MARKED LANES	SURFACE WIDTH/TYPE*	AADT
STATE SECONDARY	R RUR LOCAL	NONE (UNDIV)	NONE	NOT NHS	00.220		2	14F	599
					00.220 CO322	WOLFSVILLE RD			
					00.250		2	10F	
					00.290	ROAD END - GATE/BARRICADE			

ROUTE NUMBER: MD 845A

INVENTORY DIRECTION: NORTH

ROUTE NAME: S MAIN ST

STATE SYSTEM	FUNCTIONAL CLASS	MEDIAN TYPE	ACCESS CONTROL	NIIS	MILEPOINT	MILEPOINT DESCRIPTION	MARKED LANES	SURFACE WIDTH/TYPE*	AADT
STATE SECONDARY	R RUR MINOR COLL	NONE (UNDIV)	NONE	NOT NHS	00.000		2	24I	1,225
					00.000 CO565	KEEDYSVILLE RD (BACK)			
					00.000 MD 34	SHEPHERDSTOWN PIKE			
					00.023	SPEED LIMIT 25 MPH			
	U				00.050	IN CORP LMTS KEEDYSVILLE			
					00.063		2	22I	
					00.110		2	24I	
					00.130		2	27I	
					00.180		2	22I	
					00.240		2	24I	
					00.410		2	27I	
					00.410 MU 50	DOGSTREET RD			
					00.470		2	32I	
					00.560		2	30I	
					00.560	STRUC #21004 LITTLE ANTIETAM CREEK			
					00.650		2	42I	
NAME: N MAIN ST					00.660 MU120	TAYLOR DR			
					00.690		2	27I	
					00.770		2	32I	
					00.850		2	24I	
					00.880		2	30I	
					00.990		2	22I	
					01.146		2	24I	
NAME: KEEDY DR					01.146 MD 34A	N MAIN ST			
					01.230 MD 34	SHEPHERDSTOWN PIKE			

*A,B = UNIMPROVED; C = GRADED & DRAINED; D,E = SOIL, GRAVEL, STONE; F,G = LOW TYPE BITUMINOUS
H,I = HIGH TYPE BITUMINOUS; J = CONCRETE; K = BRICK; L = BLOCK

STATE HIGHWAY ADMINISTRATION OF MARYLAND
HIGHWAY INFORMATION SERVICES DIVISION
DATA SUPPORT GROUP

STATE HIGHWAY LOCATION REFERENCE

COUNTY: WASHINGTON
DISTRICT: 6
DATE: 12/31/05

ROUTE NUMBER: MD 846B
INVENTORY DIRECTION: EAST
ROUTE NAME: NO NAME

STATE SYSTEM	FUNCTIONAL CLASS	MEDIAN TYPE	ACCESS CONTROL	NHS	MILEPOINT	MILEPOINT DESCRIPTION	MARKED LANES	SURFACE WIDTH/TYPE*	AADT
STATE SECONDARY	R RUR LOCAL	NONE (UNDIV)	NONE	NOT NHS	00.000		2	16H	99
					00.000	ROAD END			
					00.040 MD846D	NO NAME			
					00.100	ROAD END			

ROUTE NUMBER: MD 846D
INVENTORY DIRECTION: NORTH
ROUTE NAME: NO NAME

STATE SYSTEM	FUNCTIONAL CLASS	MEDIAN TYPE	ACCESS CONTROL	NHS	MILEPOINT	MILEPOINT DESCRIPTION	MARKED LANES	SURFACE WIDTH/TYPE*	AADT
STATE SECONDARY	R RUR LOCAL	NONE (UNDIV)	NONE	NOT NHS	00.000		2	16G	99
					00.000 MD846B	NO NAME			
					00.040 MD418	RINGGOLD PIKE			

ROUTE NUMBER: MD 847D
INVENTORY DIRECTION: NORTH
ROUTE NAME: FRITZ LA

STATE SYSTEM	FUNCTIONAL CLASS	MEDIAN TYPE	ACCESS CONTROL	NHS	MILEPOINT	MILEPOINT DESCRIPTION	MARKED LANES	SURFACE WIDTH/TYPE*	AADT
STATE SECONDARY	R RUR LOCAL	NONE (UNDIV)	NONE	NOT NHS	00.000		2	16G	99
					00.000 CO243	WELTY CHURCH RD			
					00.140	ROAD END			

ROUTE NUMBER: MD 858A
INVENTORY DIRECTION: NORTH
ROUTE NAME: NO NAME

STATE SYSTEM	FUNCTIONAL CLASS	MEDIAN TYPE	ACCESS CONTROL	NHS	MILEPOINT	MILEPOINT DESCRIPTION	MARKED LANES	SURFACE WIDTH/TYPE*	AADT
STATE SECONDARY	R RUR LOCAL	NONE (UNDIV)	NONE	NOT NHS	00.000		2	20I	99
					00.000	ROAD END			
					00.020 US 40AL	BOONSBORO PIKE			

*A,B = UNIMPROVED; C = GRADED & DRAINED; D,E = SOIL, GRAVEL, STONE; F,G = LOW TYPE BITUMINOUS
H,I = HIGH TYPE BITUMINOUS; J = CONCRETE; K = BRICK; L = BLOCK

STATE HIGHWAY ADMINISTRATION OF MARYLAND
HIGHWAY INFORMATION SERVICES DIVISION
DATA SUPPORT GROUP

STATE HIGHWAY LOCATION REFERENCE

COUNTY: WASHINGTON
DISTRICT: 6
DATE: 12/31/05

ROUTE NUMBER: MD 858E
INVENTORY DIRECTION: NORTH
ROUTE NAME: WOODSTOCK LA

STATE SYSTEM	FUNCTIONAL CLASS	MEDIAN TYPE	ACCESS CONTROL	NIIS	MILEPOINT	MILEPOINT DESCRIPTION	MARKED LANES	SURFACE WIDTH/TYPE*	AADT
STATE SECONDARY	R RUR LOCAL	NONE (UNDIV)	NONE	NOT NHS	00.000		2	18H	199
					00.000 CO990	WOODSTOCK LA (BACK)			
					00.120		2	22F	
					00.160		2	22H	
					00.170		2	20H	
					00.170	STRUC #			
					00.220		2	10F	
					00.290	ROAD END			

ROUTE NUMBER: MD 858F
INVENTORY DIRECTION: NORTH
ROUTE NAME: MAIN ST

STATE SYSTEM	FUNCTIONAL CLASS	MEDIAN TYPE	ACCESS CONTROL	NHS	MILEPOINT	MILEPOINT DESCRIPTION	MARKED LANES	SURFACE WIDTH/TYPE*	AADT
STATE SECONDARY	R RUR LOCAL	NONE (UNDIV)	NONE	NOT NHS	00.000		2	24I	499
					00.000 MD 67	ROIHERSVILLE RD			
					00.130		2	21I	
					00.380		2	34I	
					00.390		2	28I	
					00.570		2	24I	
					00.730	STRUC #21047 LITTLE ANTIETAM CREEK			
					00.740		2	20I	
					00.757	SPEED LIMIT 25 MPH			
					00.950		2	24I	
					00.970		2	40I	
					00.970 MD 67A	NO NAME			
					01.000 MD 67	ROIHERSVILLE RD			

ROUTE NUMBER: MD 858G
INVENTORY DIRECTION: NORTH
ROUTE NAME: NO NAME

STATE SYSTEM	FUNCTIONAL CLASS	MEDIAN TYPE	ACCESS CONTROL	NIIS	MILEPOINT	MILEPOINT DESCRIPTION	MARKED LANES	SURFACE WIDTH/TYPE*	AADT
STATE SECONDARY	R RUR LOCAL	NONE (UNDIV)	NONE	NOT NIIS	00.220		2	16F	99
					00.220 CO991	NO NAME (BACK)			

*A,B = UNIMPROVED; C = GRADED & DRAINED; D,E = SOIL, GRAVEL, STONE; F,G = LOW TYPE BITUMINOUS
H,I = HIGH TYPE BITUMINOUS; J = CONCRETE; K = BRICK; L = BLOCK

STATE HIGHWAY ADMINISTRATION OF MARYLAND
HIGHWAY INFORMATION SERVICES DIVISION
DATA SUPPORT GROUP

STATE HIGHWAY LOCATION REFERENCE

COUNTY: WASHINGTON
DISTRICT: 6
DATE: 12/31/05

ROUTE NUMBER: MD 858G CONTINUED
INVENTORY DIRECTION: NORTH
ROUTE NAME: NO NAME

STATE SYSTEM	FUNCTIONAL CLASS	MEDIAN TYPE	ACCESS CONTROL	NHS	MILEPOINT	MILEPOINT DESCRIPTION	MARKED LANES	SURFACE WIDTH/TYPE*	AADT
STATE SECONDARY	R RUR LOCAL	NONE (UNDIV)	NONE	NOT NHS	00.290	ROAD END	2	16F	99

ROUTE NUMBER: MD 878
INVENTORY DIRECTION: EAST
ROUTE NAME: NO NAME

STATE SYSTEM	FUNCTIONAL CLASS	MEDIAN TYPE	ACCESS CONTROL	NHS	MILEPOINT	MILEPOINT DESCRIPTION	MARKED LANES	SURFACE WIDTH/TYPE*	AADT
STATE SECONDARY	U URB LOCAL	NONE (UNDIV)	NONE	NOT NHS	00.000	ROAD END	2	20I	99
					00.100 MU235	BROADFORDING RD			

ROUTE NUMBER: MD 894
INVENTORY DIRECTION: NORTH
ROUTE NAME: LIMESTONE RD

STATE SYSTEM	FUNCTIONAL CLASS	MEDIAN TYPE	ACCESS CONTROL	NHS	MILEPOINT	MILEPOINT DESCRIPTION	MARKED LANES	SURFACE WIDTH/TYPE*	AADT
STATE SECONDARY	U RUR LOCAL	NONE (UNDIV)	NONE	NOT NHS	00.000		2	24I	299
					00.000 MD144WB	MAIN ST			
					00.040		2	22I	
					00.040 US522	WARFORDSBURG RD			
					00.040	STRUC #21124			
		UNPROTECTED			00.040	SPEED LIMIT 25 MPH			
					00.060		2	28I	
					00.100 RP 70- 9	RAMP 9 FR US 522 SB TO MD 894			
					00.100 MU210	LIMESTONE RD (AHEAD)			

ROUTE NUMBER: MD 903
INVENTORY DIRECTION: SOUTH
ROUTE NAME: MOUNTAIN RD

STATE SYSTEM	FUNCTIONAL CLASS	MEDIAN TYPE	ACCESS CONTROL	NHS	MILEPOINT	MILEPOINT DESCRIPTION	MARKED LANES	SURFACE WIDTH/TYPE*	AADT
STATE SECONDARY	R RUR LOCAL	NONE (UNDIV)	NONE	NOT NHS	00.250		2	22I	199
					00.250 CO 6	MOUNTAIN RD (BACK)			
					00.290 RP 68- 8	RAMP 8 FR MD 903 SB TO IS 68 WB			
					00.910 IS 68	NATIONAL FREEWAY			

*A,B = UNIMPROVED; C = GRADED & DRAINED; D,E = SOIL, GRAVEL, STONE; F,G = LOW TYPE BITUMINOUS
H,I = HIGH TYPE BITUMINOUS; J = CONCRETE; K = BRICK; L = BLOCK

STATE HIGHWAY ADMINISTRATION OF MARYLAND
HIGHWAY INFORMATION SERVICES DIVISION
DATA SUPPORT GROUP

PAGE: 53

STATE HIGHWAY LOCATION REFERENCE

COUNTY: WASHINGTON
DISTRICT: 6
DATE: 12/31/05

ROUTE NUMBER: MD 903 CONTINUED
INVENTORY DIRECTION: SOUTH
ROUTE NAME: MOUNTAIN RD

STATE SYSTEM	FUNCTIONAL CLASS	MEDIAN TYPE	ACCESS CONTROL	NHS	MILEPOINT	MILEPOINT DESCRIPTION	MARKED LANES	SURFACE WIDTH/TYPE*	AADT
STATE SECONDARY	R RUR LOCAL	NONE (UNDIV)	NONE	NOT NHS	00.910	STRUC #21150	2	22I	199
					00.910	EXIT #74			
					01.080 RP 68- 3	RAMP 3 FR RAMP 6 (FR IS 68) TO MD 903 NB			
					01.140 RP 68- 6	RAMP 6 FR IS 68 EB TO MD 903 SB			
					01.160 CO1036	NATIONAL PIKE (AHEAD)			

ROUTE NUMBER: MD 910B
INVENTORY DIRECTION: NORTH
ROUTE NAME: NO NAME

STATE SYSTEM	FUNCTIONAL CLASS	MEDIAN TYPE	ACCESS CONTROL	NHS	MILEPOINT	MILEPOINT DESCRIPTION	MARKED LANES	SURFACE WIDTH/TYPE*	AADT
STATE SECONDARY	R RUR LOCAL	NONE (UNDIV)	NONE	NOT NHS	00.000		2	10J	199
					00.000	ROAD END			
					00.010		2	17G	
					00.140 MD 66	MAPLEVILLE RD			

ROUTE NUMBER: MD 910C
INVENTORY DIRECTION: NORTH
ROUTE NAME: WESTERN MARYLAND PKWY

STATE SYSTEM	FUNCTIONAL CLASS	MEDIAN TYPE	ACCESS CONTROL	NHS	MILEPOINT	MILEPOINT DESCRIPTION	MARKED LANES	SURFACE WIDTH/TYPE*	AADT
STATE SECONDARY	R URB LOCAL	NONE (UNDIV)	NONE	NOT NHS	01.190		2	24I	4,446
					01.190 CO950	WESTERN MARYLAND PKWY (BACK)			
					01.190 MD144WA	WASHINGTON ST			
					01.190 CO1186	WASHINGTON ST			
					01.298	SPEED LIMIT 35 MPH			
		CURBED			01.610		2	30I	
					01.650		4	48I	
					01.740		3	38I	
					01.780 US 40	NATIONAL PIKE			
					01.780 US 40	NATIONAL PIKE (EB COUPLET)			
					01.780 US 40	NATIONAL PIKE (WB COUPLET)			

*A,B = UNIMPROVED; C = GRADED & DRAINED; D,E = SOIL, GRAVEL, STONE; F,G = LOW TYPE BITUMINOUS
H,I = HIGH TYPE BITUMINOUS; J = CONCRETE; K = BRICK; L = BLOCK

STATE HIGHWAY ADMINISTRATION OF MARYLAND
HIGHWAY INFORMATION SERVICES DIVISION
DATA SUPPORT GROUP

STATE HIGHWAY LOCATION REFERENCE

COUNTY: WASHINGTON

DISTRICT: 6

DATE: 12/31/05

ROUTE NUMBER: US 11
INVENTORY DIRECTION: NORTH
ROUTE NAME: POTOMAC ST

STATE SYSTEM	FUNCTIONAL CLASS	MEDIAN TYPE	ACCESS CONTROL	NHS	MILEPOINT	MILEPOINT DESCRIPTION	MARKED LANES	SURFACE WIDTH/TYPE*	AADT
STATE SECONDARY	R URB MINOR ART	NONE (UNDIV)	NONE	NOT NHS	00.000		2	30J	6,450
	U				00.000	WEST VIRGINIA ST/L			
					00.170	IN CORP LMTS WILLIAMSPORT			
					00.170	STRUC #21001 POTOMAC RIVER			
MUNICIPAL					00.310	R/R #CSX 832 398 S			
					00.330		2	30I	
					00.330	END STATE MAINTENANCE			
					00.330	BEGIN MUNICIPAL MAINTENANCE			
					00.350				
					00.350 MU 60	COMMERCE ST			
					00.390				
					00.620				
					00.620 MD 68	CONOCOCHIEGUE ST			
					00.620 MD 63	E POTOMAC ST			
					00.750		2	40I	16,050
					00.750 MU 20	S ARTIZAN ST			
					00.750 MD 63	N ARTIZAN ST			
					00.770		2	30I	
					00.780				
					00.808	SPEED LIMIT 25 MPH			
					00.850		2	26I	
					00.885				
					00.920				
					01.080				
					01.088	SPEED LIMIT 35 MPH			
					01.120				
					01.160				
					01.190				
		PAINTED			01.212		2	24I	
		NONE (UNDIV)			01.250				
					01.290		2	34I	
					01.305		3	36I	
		CENTER TLA (UNDIV)			01.330				
					01.330 MU 138	MILESTONE TERR			
					01.380				

*A,B = UNIMPROVED; C = GRADED & DRAINED; D,E = SOIL, GRAVEL, STONE; F,G = LOW TYPE BITUMINOUS
H,I = HIGH TYPE BITUMINOUS; J = CONCRETE; K = BRICK; L = BLOCK

STATE HIGHWAY ADMINISTRATION OF MARYLAND
HIGHWAY INFORMATION SERVICES DIVISION
DATA SUPPORT GROUP

PAGE: 55

STATE HIGHWAY LOCATION REFERENCE

COUNTY: WASHINGTON
DISTRICT: 6
DATE: 12/31/05

ROUTE NUMBER: US 11 CONTINUED
INVENTORY DIRECTION: NORTH
ROUTE NAME: POTOMAC ST

STATE SYSTEM	FUNCTIONAL CLASS	MEDIAN TYPE	ACCESS CONTROL	NHS	MILEPOINT	MILEPOINT DESCRIPTION	MARKED LANES	SURFACE WIDTH/TYP*	AADT
MUNICIPAL	U URB MINOR ART	CURBED	NONE	NOT NHS	01.390		3	361	16,050
					01.410				
STATE SECONDARY	R				01.460		3	371	
NAME: VIRGINIA AVE					01.460	END MUNICIPAL MAINTENANCE			
					01.460	BEGIN STATE MAINTENANCE			
					01.460	OUT CORP LMNTS WILLIAMSPORT			
					01.470		3	421	
					01.470	RP 81- 6 RAMP 6 FR US 11 EB TO IS 81 SB			
					01.490		4	481	
					01.510	RP 81- 8 RAMP 8 FR IS 81 SB TO US 11 WB			
					01.530	RP 81- 7 RAMP 7 FR US 11 WB TO RAMP 6 (TO IS 81)			
					01.540	SPEED LIMIT 40 MPH			
					01.600	RP 81- 5 RAMP 5 FR RAMP 8 (FR IS 81) TO US 11 EB			
	URB OPA				01.670		4	541	12,650
					01.670	IS 81 MARYLAND VETERANS MEMORIAL HWY			
					01.670	STRUC #21083			
					01.670	EXIT #2			
					01.730		4	481	
					01.730	RP 81- 3 RAMP 3 FR US 11 EB TO IS 81 NB			
					01.830	RP 81- 1 RAMP 1 FR RAMP 4 (FR IS 83) TO US 11 WB			
					01.860	RP 81- 2 RAMP 2 FR US 11 WB TO IS 81 NB			
					01.890	RP 81- 4 RAMP 4 FR IS 81 NB TO US 11 EB			
					01.915		4	541	
					01.940		4	521	
		PAINTED			01.966		4	481	
		NONE (UNDIV)			01.980				
					02.025		3	361	
		PAINTED			02.050		2	281	
		NONE (UNDIV)			02.105		2	241	
					02.105	TRAFFIC SIGNAL			
					02.105	CO667 GOVERNOR LANE BLVD			
					02.880	IS 70 EISENHOWER MEMORIAL HWY			
					02.880	STRUC #21112			
					03.300	SPEED LIMIT 30 MPH			
					03.450	R/R #CR 534 903 M			

*A,B = UNIMPROVED; C = GRADED & DRAINED; D,E = SOIL, GRAVEL, STONE; F,G = LOW TYPE BITUMINOUS
H,I = HIGH TYPE BITUMINOUS; J = CONCRETE; K = BRICK; L = BLOCK

STATE HIGHWAY ADMINISTRATION OF MARYLAND
HIGHWAY INFORMATION SERVICES DIVISION
DATA SUPPORT GROUP

STATE HIGHWAY LOCATION REFERENCE

COUNTY: WASHINGTON
DISTRICT: 6
DATE: 12/31/05

ROUTE NUMBER: US 11 CONTINUED
INVENTORY DIRECTION: NORTH
ROUTE NAME: VIRGINIA AVE

STATE SYSTEM	FUNCTIONAL CLASS	MEDIAN TYPE	ACCESS CONTROL	NHS	MILEPOINT	MILEPOINT DESCRIPTION	MARKED LANES	SURFACE WIDTH/TYPE*	AADT
STATE SECONDARY	R URB OPA	PAINTED	NONE	NOT NHS	03.460		2	241	12,650
		NONE (UNDIV)			03.490				
		PAINTED			03.490 CO453	BOWER AVE			
					03.610				
		NONE (UNDIV)			03.610 CO839	MASSEY BLVD			
					03.680		2	221	
					03.890 CO437	LEXINGTON AVE			
		PAINTED			04.030		2	241	
					04.250				
		CENTER TLA (UNDIV)			04.250 CO790	OAK RIDGE DR			
		NONE (UNDIV)			04.306				
					04.397				
		CENTER TLA (UNDIV)			04.420 CO666	HALFWAY BLVD			
		PAINTED			04.470				
					04.580				
		NONE (UNDIV)			04.580 CO420	GREENBERRY RD			
					04.633				
					05.170	IN CORP LMTS HAGERSTOWN			
MUNICIPAL					05.320		3	381	
					05.400				
					05.400	BND STATE MAINTENANCE			
					05.400	BEGIN MUNICIPAL MAINTENANCE			
					05.440				
		CURBED			05.470		4	481	
					05.528	SPEED LIMIT 25 MPH			
					05.550				
					05.560	R/R #NW 469 311 A			
					05.560	STRUC #W11023			
NAME: DURHANS BLVD					05.610				
					05.610 MU2430	VIRGINIA AVE			
					05.610 MU2600	W WILSON BLVD			
					05.640				
					05.660				
					05.680	STRUC #W11024			
		NONE (UNDIV)			05.750		2	341	

*A,B = UNIMPROVED; C = GRADED & DRAINED; D,E = SOIL, GRAVEL, STONE; F,G = LOW TYPE BITUMINOUS
H,I = HIGH TYPE BITUMINOUS; J = CONCRETE; K = BRICK; L = BLOCK

STATE HIGHWAY ADMINISTRATION OF MARYLAND
HIGHWAY INFORMATION SERVICES DIVISION
DATA SUPPORT GROUP

STATE HIGHWAY LOCATION REFERENCE

COUNTY: WASHINGTON
DISTRICT: 6
DATE: 12/31/05

ROUTE NUMBER: US 11 CONTINUED
INVENTORY DIRECTION: NORTH
ROUTE NAME: BURHANS BLVD

STATE SYSTEM	FUNCTIONAL CLASS	MEDIAN TYPE	ACCESS CONTROL	NHS	MILEPOINT	MILEPOINT DESCRIPTION	MARKED LANES	SURFACE WIDTH/TYPE*	AADT
MUNICIPAL	U URB OPA	NONE (UNDIV)	NONE	NOT NHS	05.750 MU301	OLD BURHANS BLVD	2	34I	12,650
					05.820		2	30I	
					05.820 MU2220	SHERMAN AVE			
					05.860		3	36I	
					05.950	BUSINESS CENTER DR			
					06.000		2	30I	
					06.070		2	24I	
					06.100	R/R #CR 534 899 A			
					06.100	STRUC #WH021			
					06.110		2	30I	
					06.300	R/R #CR 534 898 T			
					06.300	STRUC #WH022			
					06.354		2	26I	
					06.390		2	34I	
					06.390 MU2547	WESEL BLVD			
					06.400				
					06.430		2	30I	
					06.490		2	27I	
					06.700		2	30I	
					06.750 MU2120	RIDGE AVE			
					06.780		2	27I	
					06.780	R/R #CSX 832 385 R			
					06.810		2	24I	
		CURBED			06.840		2	26I	
					06.840 MU720	ELGIN BLVD			
					06.860				
		NONE (UNDIV)			06.880		4	48I	
					06.880 MU9090	CUSHWAS ALLEY			
					06.910				
					06.916	SPEED LIMIT 25 MPH			
					07.000	R/R CROSSING			
					07.210		3	36I	
					07.210 MU 30	ANTIETAM ST			
					07.245		3	48I	
					07.270		3	36I	

*A,B = UNIMPROVED; C = GRADED & DRAINED; D,E = SOIL, GRAVEL, STONE; F,G = LOW TYPE BITUMINOUS
H,I = HIGH TYPE BITUMINOUS; J = CONCRETE; K = BRICK; L = BLOCK

STATE HIGHWAY ADMINISTRATION OF MARYLAND
HIGHWAY INFORMATION SERVICES DIVISION
DATA SUPPORT GROUP

STATE HIGHWAY LOCATION REFERENCE

COUNTY: WASHINGTON

DISTRICT: 6

DATE: 12/31/05

ROUTE NUMBER: US 11 CONTINUED

INVENTORY DIRECTION: NORTH

ROUTE NAME: BURHANS BLVD

STATE SYSTEM	FUNCTIONAL CLASS	MEDIAN TYPE	ACCESS CONTROL	NHS	MILEPOINT	MILEPOINT DESCRIPTION	MARKED LANES	SURFACE WIDTH/TYPE*	AADT
MUNICIPAL	U URB OPA	NONE (UNDIV)	NONE	NOT NHS	07.270 US 40	WASHINGTON ST (EB COUPLET)	3	36I	12,650
					07.300		3	48I	
					07.370		4	48I	16,150
					07.370 US 40	FRANKLIN ST (WB COUPLET)			
					07.420		3	36I	
					07.480		2	30I	
					07.480 MU440	CHURCH ST			
					07.480 MU2200	SALEM AVE			
		PAINTED			07.500		3	48I	
		NONE (UNDIV)			07.530		3	36I	
		PAINTED			07.550		3	37I	
		NONE (UNDIV)			07.610		2	24I	
					07.615	SPEED LIMIT 30 MPH			
					07.663				
					07.680				
					07.780	R/R #CR 534 892 C			
					07.780	STRUC #W11051			
					07.800		2	28I	
					08.040		2	34I	
					08.140		2	22I	
					08.160		2	24I	
					08.160 MU1690	MITCHELL AVE			
					08.160 MU1930	PARK LA			
		PAINTED			08.180				
		NONE (UNDIV)			08.205				
		PAINTED			08.240				
					08.280				
		NONE (UNDIV)			08.310		2	30I	
					08.310 MU1960	PENNSYLVANIA AVE			
					08.380		2	40I	
					08.390		2	38I	
					08.410		2	40I	
		PAINTED			08.443		2	24I	
					08.510				

NAME: PENNSYLVANIA AVE

*A,B = UNIMPROVED; C = GRADED & DRAINED; D,E = SOIL, GRAVEL, STONE; F,G = LOW TYPE BITUMINOUS
H,I = HIGH TYPE BITUMINOUS; J = CONCRETE; K = BRICK; L = BLOCK

STATE HIGHWAY ADMINISTRATION OF MARYLAND
HIGHWAY INFORMATION SERVICES DIVISION
DATA SUPPORT GROUP

STATE HIGHWAY LOCATION REFERENCE

COUNTY: WASHINGTON
DISTRICT: 6
DATE: 12/31/05

ROUTE NUMBER: US 11 CONTINUED
INVENTORY DIRECTION: NORTH
ROUTE NAME: PENNSYLVANIA AVE

STATE SYSTEM	FUNCTIONAL CLASS	MEDIAN TYPE	ACCESS CONTROL	NHS	MILEPOINT	MILEPOINT DESCRIPTION	MARKED LANES	SURFACE WIDTH/TYPE*	AADT
MUNICIPAL	U URB OPA	PAINTED	NONE	NOT NHS	08.540		2	24I	16,150
					08.550				
					08.560				
		NONE (UNDIV)			08.578				
		PAINTED			08.600				
					08.640				
					08.640	MU120 BEECHWOOD DR			
					08.665				
		NONE (UNDIV)			08.710				
		PAINTED			08.730		2	28I	
					08.760		2	34I	
STATE SECONDARY					08.780		2	26I	
					08.810		2	24I	
					08.810	END MUNICIPAL MAINTENANCE			
					08.810	BEGIN STATE MAINTENANCE			
		NONE (UNDIV)			08.825				
					08.870		2	32I	
					08.870	SPEED LIMIT 35 MPH			
					08.880		2	36I	
					08.890		2	28I	
NAME: MIDDLEBURG PIKE	R				08.890	OUT CORP LMTS HAGERSTOWN			
		PAINTED			08.905		2	26I	
		CENTER TLA (UNDIV)			08.940		2	24I	
		NONE (UNDIV)			09.056				
					09.100	MU1810 NORTHERN AVE			
		CENTER TLA (UNDIV)			09.160				
					09.290	CO207 CROFTON RD			
		NONE (UNDIV)			09.480				
		CENTER TLA (UNDIV)			09.565				
		NONE (UNDIV)			10.070				14,550
					10.070	CO1135 NORTH POINTE DR			
		PAINTED			10.100		2	28I	
					10.120		2	24I	
		NONE (UNDIV)			10.190				

*A,B = UNIMPROVED; C = GRADED & DRAINED; D,E = SOIL, GRAVEL, STONE; F,G = LOW TYPE BITUMINOUS
H,I = HIGH TYPE BITUMINOUS; J = CONCRETE; K = BRICK; L = BLOCK

STATE HIGHWAY ADMINISTRATION OF MARYLAND
HIGHWAY INFORMATION SERVICES DIVISION
DATA SUPPORT GROUP

STATE HIGHWAY LOCATION REFERENCE

COUNTY: WASHINGTON
DISTRICT: 6
DATE: 12/31/05

ROUTE NUMBER: US 11 CONTINUED
INVENTORY DIRECTION: NORTH
ROUTE NAME: MIDDLEBURG PIKE

STATE SYSTEM	FUNCTIONAL CLASS	MEDIAN TYPE	ACCESS CONTROL	NHS	MILEPOINT	MILEPOINT DESCRIPTION	MARKED LANES	SURFACE WIDTH/TYPE*	AADT
STATE SECONDARY	R URB OPA	NONE (UNDIV)	NONE	NOT NHS	10.230 CO146	MAUGANS AVE	2	241	14,550
					10.230 CO179	LONGMEADOW RD			
					10.420	SPEED LIMIT 40 MPH			
		CENTER TLA (UNDIV)			10.880				
		NONE (UNDIV)			11.230				
		PAINTED			11.275				
		NONE (UNDIV)			11.330				
					11.370				7,050
					11.370 CO140	SHOWALTER RD			
					11.860 CO171	AIRVIEW RD			
					12.300	SPEED LIMIT 35 MPH			
					12.830	PENNSYLVANIA ST/L			

ROUTE NUMBER: US 40
INVENTORY DIRECTION: EAST
ROUTE NAME: NATIONAL PIKE

STATE SYSTEM	FUNCTIONAL CLASS	MEDIAN TYPE	ACCESS CONTROL	NHS	MILEPOINT	MILEPOINT DESCRIPTION	MARKED LANES	SURFACE WIDTH/TYPE*	AADT
STATE SECONDARY	R URB OPA	NONE (UNDIV)	NONE	NOT NHS	00.000	ALLEGANY CO/L	2	241	7,050
					00.000	BEG X-REF W/ IS 68			
					09.040 IS 70	EISENHOWER MEMORIAL HWY (AHEAD)			
					09.040	BEG X-REF W/ IS 70			
					09.040	END X-REF W/ IS 68			
	RUR MAJ COLL	POSITIVE BARRIER			17.200		3	401	1,450
					17.200 IS 70	EISENHOWER MEMORIAL HWY (BACK)			
					17.200	EXIT #9			
					17.200	END X-REF W/ IS 70			
					17.400		3	441	
					17.430 IS 70	EISENHOWER MEMORIAL HWY			
					17.430	STRUC #21093			
		NONE (UNDIV)			17.510		2	221	
					17.510	US 40 (WB/L)			
					17.530		2	261	
					17.600		2	221	
					17.630	SPEED LIMIT 50 MPH			

*A,B = UNIMPROVED; C = GRADED & DRAINED; D,E = SOIL, GRAVEL, STONE; F,G = LOW TYPE BITUMINOUS
H,I = HIGH TYPE BITUMINOUS; J = CONCRETE; K = BRICK; L = BLOCK

STATE HIGHWAY ADMINISTRATION OF MARYLAND
HIGHWAY INFORMATION SERVICES DIVISION
DATA SUPPORT GROUP

STATE HIGHWAY LOCATION REFERENCE

COUNTY: WASHINGTON

DISTRICT: 6

DATE: 12/31/05

ROUTE NUMBER: US 40 CONTINUED

INVENTORY DIRECTION: EAST

ROUTE NAME: NATIONAL PIKE

STATE SYSTEM	FUNCTIONAL CLASS	MEDIAN TYPE	ACCESS CONTROL	NHS	MILEPOINT	MILEPOINT DESCRIPTION	MARKED LANES	SURFACE WIDTH/TYPE*	AADT
STATE SECONDARY	R RUR MAJ COLL	NONE (UNDIV)	NONE	NOT NHS	17.650		2	241	1,450
					17.690	STRUC #21010 LICKING CREEK			
					18.692		2	221	
					19.350		2	241	
					20.150				1,850
					20.150 CO1185	BIG POOL RD			
					20.280 CO 48	INDIAN SPRINGS RD			
					20.870		3	361	
					21.760		3	481	
					22.220		3	361	
					23.340		2	241	
					23.900	SPEED LIMIT 25 MPH			
NAME: CUMBERLAND ST U					24.300	IN CORP LMTS CLEAR SPRING			
	RUR MINOR ART				24.310		2	221	
					24.600				5,350
					24.600 MD 68	S MILL ST			
NAME: NATIONAL PIKE					24.600 MU 30	MILL ST			
	R				24.690	CLEAR SPRING RESCUE CO. 49			
					24.720		2	241	
					24.720	OUT CORP LMTS CLEAR SPRING			
					24.900	SPEED LIMIT 50 MPH			
					25.880	STRUC #21011 CONOCOHEAGUE CREEK			
					26.920 CO104	KNEPPER RD			
					27.000				14,150
					27.000 MD 57	ST PAUL RD			
					27.100 CO 88	ST PAUL RD			
					28.790 CO758	CEDAR RIDGE RD			
					28.790 CO 81	ROCKDALE RD			
					28.870 CO 84	INDEPENDENCE RD			
					28.880		2	24J	
					28.920	STRUC #21012 CONOCOHEAGUE CREEK			
					28.960		2	241	
					30.290 CO110	WALNUT POINT RD			
					31.200		2	261	
					31.370		2	241	

PAINTED

*A,B = UNIMPROVED; C = GRADED & DRAINED; D,E = SOIL, GRAVEL, STONE; F,G = LOW TYPE BITUMINOUS
H,I = HIGH TYPE BITUMINOUS; J = CONCRETE; K = BRICK; L = BLOCK

STATE HIGHWAY ADMINISTRATION OF MARYLAND
HIGHWAY INFORMATION SERVICES DIVISION
DATA SUPPORT GROUP

STATE HIGHWAY LOCATION REFERENCE

COUNTY: WASHINGTON

DISTRICT: 6

DATE: 12/31/05

ROUTE NUMBER: US 40 CONTINUED
INVENTORY DIRECTION: EAST
ROUTE NAME: NATIONAL PIKE

STATE SYSTEM	FUNCTIONAL CLASS	MEDIAN TYPE	ACCESS CONTROL	NHS	MILEPOINT	MILEPOINT DESCRIPTION	MARKED LANES	SURFACE WIDTH/TYPE*	AADT
STATE SECONDARY	R RUR MINOR ART	NONE (UNDIV)	NONE	NOT NHS	31.490		2	241	14,150
					31.540				13,675
		PAINTED			31.540 MD 63	GREENCASTLE PIKE			
		NONE (UNDIV)			31.580				
					31.695				
		PAINTED			32.120	ATR STATION #0002 (CABINET WB/L)			
			PARTIAL		32.700				
		NONE (UNDIV)			32.750				
					32.780				
		PAINTED			32.780 MD144WA	WASHINGTON ST			
					32.810				
					32.830		3	361	
		UNPROTECTED			32.870	SPEED LIMIT 55 MPH			
					32.880				
		POSITIVE BARRIER			33.053		4	481	
	URB OPA				33.070				
					33.180				
					33.180 CO120	MCDADE RD			
		UNPROTECTED			33.180	STRUC #21064			
					33.675				
					33.810 MU405	CENTRE BLVD			
					34.000 RP 81- 6	RAMP 6 FR US 40 EB TO IS 81 SB			
					34.100 RP 81- 8	RAMP 8 FR IS 81 SB TO US 40 WB			
					34.130 RP 81- 5	RAMP 5 FR IS 81 SB TO US 40 EB			
		POSITIVE BARRIER			34.220				
					34.220 RP 81- 7	RAMP 7 FR US 40 WB TO IS 81 SB			
		UNPROTECTED			34.260				
					34.260 IS 81	MARYLAND VETERANS MEMORIAL HWY			21,850
					34.260	STRUC #21052			
					34.260	EXIT #6			
					34.330 RP 81- 3	RAMP 3 FR US 40 EB TO IS 81 NB			
					34.390 RP 81- 1	RAMP 1 FR IS 81 NB TO US 40 WB			
					34.440 RP 81- 4	RAMP 4 FR IS 81 NB TO US 40 EB			
					34.520 RP 81- 2	RAMP 2 FR US 40 WB TO IS 81 NB			
		POSITIVE BARRIER			34.560				

*A,B = UNIMPROVED; C = GRADED & DRAINED; D,E = SOIL, GRAVEL, STONE; F,G = LOW TYPE BITUMINOUS
H,I = HIGH TYPE BITUMINOUS; J = CONCRETE; K = BRICK; L = BLOCK

STATE HIGHWAY ADMINISTRATION OF MARYLAND
 HIGHWAY INFORMATION SERVICES DIVISION
 DATA SUPPORT GROUP

STATE HIGHWAY LOCATION REFERENCE

COUNTY: WASHINGTON

DISTRICT: 6

DATE: 12/31/05

ROUTE NUMBER: US 40 CONTINUED

INVENTORY DIRECTION: EAST

ROUTE NAME: NATIONAL PIKE

STATE SYSTEM	FUNCTIONAL CLASS	MEDIAN TYPE	ACCESS CONTROL	NHS	MILEPOINT	MILEPOINT DESCRIPTION	MARKED LANES	SURFACE WIDTH/TYPE*	AADT
STATE SECONDARY	R URB OPA	NONE (UNDIV)	PARTIAL	NOT NHS	34.640		2	241	11,275
					34.640 US 40	NATIONAL PIKE (WB COUPLET)			
					34.640 MD910C	WESTERN MARYLAND PKWY			
					34.640	BEGIN COUPLET			
	U				34.650	IN CORP LMNTS HAGERSTOWN			
					34.840	SPEED LIMIT 35 MPH			
			NONE		34.910		3	381	
					34.910 MUI830	NOTTINGHAM RD			
					34.955	SPEED LIMIT 25 MPH			
					34.990 MU630	DEVONSHIRE RD			
					35.050 MU2460	WAKEFIELD RD			
					35.150		3	361	
					35.150 MU 60	AVALON AVE			
					35.510		3	401	
					35.540		3	361	
					35.540 MU2500	W WASHINGTON ST			
					35.660 US 11	BURHANS BLVD			
					35.690 MUI610	MCPHERSON ST			
					35.700	R/R #CSX 831 843 Y			
					35.700	STRUC #21066			
					35.710	R/R #CR 534 896 E			
					35.710	STRUC #21056			
					35.730		2	241	
					35.760 MU2470	WALNUT ST			
					35.830 MU2030	PROSPECT ST			
					35.930 MUI230	JONATHAN ST			
					35.930 MU2301	SUMMIT AVE			
					36.080 MU2005	POTOMAC ST			
					36.230 MUI431	N LOCUST ST			
					36.230 MUI430	S LOCUST ST			
					36.330 MUI760	MULBERRY AVE			
					36.430 MU331	N CANNON AVE			
					36.430 MU330	S CANNON AVE			

*A,B = UNIMPROVED; C = GRADED & DRAINED; D,E = SOIL, GRAVEL, STONE; F,G = LOW TYPE BITUMINOUS
 H,I = HIGH TYPE BITUMINOUS; J = CONCRETE; K = BRICK; L = BLOCK

STATE HIGHWAY LOCATION REFERENCE

COUNTY: WASHINGTON
DISTRICT: 6
DATE: 12/31/05

ROUTE NUMBER: US 40 CONTINUED
INVENTORY DIRECTION: EAST
ROUTE NAME: WASHINGTON ST (EB COUPLET)

STATE SYSTEM	FUNCTIONAL CLASS	MEDIAN TYPE	ACCESS CONTROL	NIIS	MILEPOINT	MILEPOINT DESCRIPTION	MARKED LANES	SURFACE WIDTH/TYPE*	AADT
STATE SECONDARY	U URB OPA	POSITIVE BARRIER	NONE	NOT NHS	36.530		4	481	27,475
					36.530	END COUPLET			
		UNPROTECTED			36.530 US 40	FRANKLIN ST (WB COUPLET)			
					36.540				
					36.540 MU2510	E WASHINGTON ST			
					36.710				28,550
					36.710 MU480	S CLEVELAND AVE			
					36.710 MD 64	N CLEVELAND AVE			
					36.810	SPEED LIMIT 35 MPH			
					36.980	STRUC #21013 ANTIETAM CREEK			
		POSITIVE BARRIER			37.050 MU2372	TRACEYS LA #2			
					37.265				
					37.330 MU705	EASTERN BLVD			
					37.370	STRUC #21014 ANTIETAM CREEK			
		UNPROTECTED			37.370	STRUC #21158 ANTIETAM CREEK			
					37.390				
					37.440 CO321	S COLONIAL DR			
					37.500	SPEED LIMIT 45 MPH			
	R				37.550	OUT CORP LMTS HAGERSTOWN			
					37.600 CO391	CORNELL AVE			
					37.810				34,150
					37.810 CO937	MT AETNA RD W			
					37.810 OP415	TULSA LA			
		CURBED			37.820				
		UNPROTECTED			37.890				
					37.890 CO310	MT AETNA RD			
					37.930 CO318	BEVERLY DR			
	U				38.400	IN CORP LMTS HAGERSTOWN			
					38.510 MU710	EDGEWOOD DR			
	R	POSITIVE BARRIER			39.050				
					39.050 CO398	DAY RD			
					39.050 CO787	EMMERT RD			
					39.050	OUT CORP LMTS HAGERSTOWN			
		UNPROTECTED			39.520 RP 70- 2	RAMP 2 FR IS 70 WB TO US 40 NB			
					39.550				

*A,B = UNIMPROVED; C = GRADED & DRAINED; D,E = SOIL, GRAVEL, STONE; F,G = LOW TYPE BITUMINOUS
H,I = HIGH TYPE BITUMINOUS; J = CONCRETE; K = BRICK; L = BLOCK

STATE HIGHWAY ADMINISTRATION OF MARYLAND
HIGHWAY INFORMATION SERVICES DIVISION
DATA SUPPORT GROUP

PAGE: 65

STATE HIGHWAY LOCATION REFERENCE

COUNTY: WASHINGTON
DISTRICT: 6
DATE: 12/31/05

ROUTE NUMBER: US 40 CONTINUED
INVENTORY DIRECTION: EAST
ROUTE NAME: DUAL HWY

STATE SYSTEM	FUNCTIONAL CLASS	MEDIAN TYPE	ACCESS CONTROL	NIIS	MILEPOINT	MILEPOINT DESCRIPTION	MARKED LANES	SURFACE WIDTH/TYPE*	AADT
STATE SECONDARY	R URB OPA	UNPROTECTED	NONE	NOT NHS	39.550 RP 70- 8	RAMP 8 FR US 40 SB TO IS 70 WB	4	48I	34,150
					39.660 RP 70- 7	RAMP 7 FR IS 70 WB TO US 40 SB			
		POSITIVE BARRIER			39.690				
					39.690 RP 70- 1	RAMP 1 FR US 40 NB TO IS 70 WB			
		UNPROTECTED			39.700				
	URB MINOR ART	POSITIVE BARRIER			39.750				10,950
NAME: NATIONAL PIKE					39.750 IS 70	EISENHOWER MEMORIAL HWY			
					39.750	STRUC #21123			
					39.750	EXIT #32			
		UNPROTECTED			39.830				
					39.830 RP 70- 5	RAMP 5 FR US 40 SB TO IS 70 EB			
					39.850 RP 70- 3	RAMP 3 FR IS 70 EB TO US 40 NB			
					39.960		3	36I	
					39.960 RP 70- 6	RAMP 6 FR IS 70 EB TO US 40 SB			
					39.960 RP 70- 4	RAMP 4 FR US 40 NB TO IS 70 EB			
					40.042		3	40I	
					40.136		3	36I	
					40.180		3	40I	
					40.180 CO343	BEAVER CREEK RD			
					40.210		3	36I	
					40.260	SPEED LIMIT 50 MPH			
					40.270		2	32I	
		NONE (UNDIV)			40.340		2	24I	
					40.360	STRUC #21015 LANDIS SPRING CREEK			
	RUR MAJ COLL				41.850				
					41.850 CO399	COOL HOLLOW RD			
					41.890	STRUC #21016 BEAVER CREEK			
					42.560		2	36I	6,450
					42.560 MD 66	MAPLEVILLE RD			
					42.580		2	24I	
					42.970 CO343	BEAVER CREEK RD			
					44.100	STRUC #21017 LITTLE BEAVER CREEK			
		PAINTED			45.430				
					45.465		3	36I	
		NONE (UNDIV)			45.550				

*A,B = UNIMPROVED; C = GRADED & DRAINED; D,E = SOIL, GRAVEL, STONE; F,G = LOW TYPE BITUMINOUS
H,I = HIGH TYPE BITUMINOUS; J = CONCRETE; K = BRICK; L = BLOCK

STATE HIGHWAY LOCATION REFERENCE

COUNTY: WASHINGTON

DISTRICT: 6

DATE: 12/31/05

ROUTE NUMBER: US 40 CONTINUED

INVENTORY DIRECTION: EAST

ROUTE NAME: NATIONAL PIKE

STATE SYSTEM	FUNCTIONAL CLASS	MEDIAN TYPE	ACCESS CONTROL	NIIS	MILEPOINT	MILEPOINT DESCRIPTION	MARKED LANES	SURFACE WIDTH/TYPE*	AADT
STATE SECONDARY	R RUR MAJ COLL	NONE (UNDIV) PAINTED	NONE	NOT NHS	45.560		3	48I	6,450
					45.617		3	46I	
					45.642		3	42I	
		NONE (UNDIV)			45.700		3	36I	
					45.830	CO943 BOONSBORO MOUNTAIN RD			
					45.920	IS 70 EISENHOWER MEMORIAL HWY			
					45.920	STRUC #21136			
					45.950	FREDERICK CO/L			

ROUTE NUMBER: US 40 COUPLET

INVENTORY DIRECTION: WEST

ROUTE NAME: FRANKLIN ST (WB COUPLET)

STATE SYSTEM	FUNCTIONAL CLASS	MEDIAN TYPE	ACCESS CONTROL	NIIS	MILEPOINT	MILEPOINT DESCRIPTION	MARKED LANES	SURFACE WIDTH/TYPE*	AADT
STATE SECONDARY	U URB OPA	NONE (UNDIV)	NONE	NOT NHS	09.333		2	24I	13,575
					09.333	US 40 DUAL HWY			
					09.468	MU331 N CANNON AVE			
					09.578	MU1760 MULBERRY AVE			
					09.668	MU1431 N LOCUST ST			
					09.818	MU2005 POTOMAC ST			
					09.978	MU1230 JONATHAN ST			
					10.078		2	32I	
					10.078	MU2030 PROSPECT ST			
					10.138		3	40I	
					10.138	MU2470 WALNUT ST			
					10.198	STRUC #21065			
					10.198	R/R #CSX 831 842 S			
					10.198	R/R #CR 534 895 X			
					10.248	US 11 BURHANS BLVD			
					10.878		2	30I	
					10.998		2	24I	
					10.998	MU1830 NOTTINGHAM RD			
					11.082	SPEED LIMIT 40 MPH			
					11.260		2	36I	

NAME: NATIONAL PIKE
(WB COUPLET)

*A,B = UNIMPROVED; C = GRADED & DRAINED; D,E = SOIL, GRAVEL, STONE; F,G = LOW TYPE BITUMINOUS
H,I = HIGH TYPE BITUMINOUS; J = CONCRETE; K = BRICK; L = BLOCK

STATE HIGHWAY ADMINISTRATION OF MARYLAND
HIGHWAY INFORMATION SERVICES DIVISION
DATA SUPPORT GROUP

PAGE: 67

STATE HIGHWAY LOCATION REFERENCE

COUNTY: WASHINGTON

DISTRICT: 6

DATE: 12/31/05

ROUTE NUMBER: US 40 COUplet CONTINUED

INVENTORY DIRECTION: WEST

ROUTE NAME: NATIONAL PIKE (WB COUplet)

STATE SYSTEM	FUNCTIONAL CLASS	MEDIAN TYPE	ACCESS CONTROL	NHS	MILEPOINT	MILEPOINT DESCRIPTION	MARKED LANES	SURFACE WIDTH/TYPE*	AADT
STATE SECONDARY	R URB OPA	NONE (UNDIV)	NONE	NOT NHS	11.270	OUT CORP LMtS OF HAGERSTOWN	2	36I	13,575
					11.280 MD910C	WESTERN MARYLAND PKWY			
					11.280 US 40	NATIONAL PIKE			

ROUTE NUMBER: US 40AL

INVENTORY DIRECTION: EAST

ROUTE NAME: E BALTIMORE ST

STATE SYSTEM	FUNCTIONAL CLASS	MEDIAN TYPE	ACCESS CONTROL	NHS	MILEPOINT	MILEPOINT DESCRIPTION	MARKED LANES	SURFACE WIDTH/TYPE*	AADT
MUNICIPAL	U URB MINOR ART	NONE (UNDIV)	NONE	NOT NHS	00.000		2	24I	12,350
					00.000 MU 90	BALTIMORE ST			
					00.000 MU2005	POTOMAC ST			
					00.020				
					00.030 MU5200	ALLEY 20			
					00.120				
					00.130 MU1430	S LOCUST ST			
					00.240				
					00.240 MU 90	BALTIMORE ST			
					00.240 MUI760	MULBERRY AVE			
					00.520				
					00.530				
					00.540		2	34I	
					00.560		2	24I	
					00.580		2	30I	
					00.580 MU1650	MEMORIAL BLVD			
					00.610				
					00.760		2	44I	
					00.790	SPEED LIMIT 30 MPH			
					00.820		2	34I	
					00.850				
					00.850 MU705	EASTERN BLVD			
					00.880		2	40I	
					00.920		2	44I	
					00.920	R/R #CSX 139 499 U			
					00.950		2	30I	

NAME: FREDERICK ST

*A,B = UNIMPROVED; C = GRADED & DRAINED; D,E = SOIL, GRAVEL, STONE; F,G = LOW TYPE BITUMINOUS
H,I = HIGH TYPE BITUMINOUS; J = CONCRETE; K = BRICK; L = BLOCK

PAGE: 67

STATE HIGHWAY ADMINISTRATION OF MARYLAND
HIGHWAY INFORMATION SERVICES DIVISION
DATA SUPPORT GROUP

STATE HIGHWAY LOCATION REFERENCE

COUNTY: WASHINGTON

DISTRICT: 6

DATE: 12/31/05

ROUTE NUMBER: US 40AL CONTINUED

INVENTORY DIRECTION: EAST

ROUTE NAME: FREDERICK ST

STATE SYSTEM	FUNCTIONAL CLASS	MEDIAN TYPE	ACCESS CONTROL	NHS	MILEPOINT	MILEPOINT DESCRIPTION	MARKED LANES	SURFACE WIDTH/TYPE*	AADT
MUNICIPAL	U URB MINOR ART	NONE (UNDIV)	NONE	NOT NHS	00.980		2	34I	12,350
					01.020		2	44I	
					01.230		2	34I	
					01.250		2	44I	
					01.330		2	34I	
					01.360				6,450
					01.360	MU2599 E WILSON BLVD			
					01.400		2	40I	
					01.420		2	28I	
					01.450				
					01.470		2	24I	
					01.500		2	30I	
					01.550		2	40I	
STATE SECONDARY	R				01.600		2	24I	
					01.600	END MUNICIPAL MAINTENANCE			
					01.600	BEGIN STATE MAINTENANCE			
					01.600	OUT CORP LMTS HAGERSTOWN			
					01.850	SPEED LIMIT 30 MPH			
	U				01.940	IN CORP LMTS FUNKSTOWN			
					02.020	STRUC #21018 ANTIETAM CREEK			
					02.110		2	22I	
					02.160		2	24I	
NAME: E BALTIMORE ST					02.160	MU160 W BALTIMORE ST			
					02.160	MU190 S WEST SIDE AVE			
					02.380		2	26I	
					02.430		2	24I	
	URB OPA				02.480		2	28I	
NAME: FREDERICK RD					02.480	MU 40 E BALTIMORE ST			
					02.480	MU 90 EDGEWOOD DR			
					02.490	SPUR TO US 40H			
					02.500	SPEED LIMIT 25 MPH			
					02.510		2	24I	
					02.510	US 40H OLD US 40AL			
					02.670		2	22I	
					02.740		2	24I	

*A,B = UNIMPROVED; C = GRADED & DRAINED; D,E = SOIL, GRAVEL, STONE; F,G = LOW TYPE BITUMINOUS
H,I = HIGH TYPE BITUMINOUS; J = CONCRETE; K = BRICK; L = BLOCK

STATE HIGHWAY ADMINISTRATION OF MARYLAND
HIGHWAY INFORMATION SERVICES DIVISION
DATA SUPPORT GROUP

STATE HIGHWAY LOCATION REFERENCE

COUNTY: WASHINGTON
DISTRICT: 6
DATE: 12/31/05

ROUTE NUMBER: US 40AL CONTINUED
INVENTORY DIRECTION: EAST
ROUTE NAME: BOONSBORO PIKE

STATE SYSTEM	FUNCTIONAL CLASS	MEDIAN TYPE	ACCESS CONTROL	NIIS	MILEPOINT	MILEPOINT DESCRIPTION	MARKED LANES	SURFACE WIDTH/TYPE*	AADT
STATE SECONDARY	R URB OPA	NONE (UNDIV)	NONE	NOT NHS	02.770	OUT CORP LMTS FUNKSTOWN	2	24I	6,450
					02.900	SPEED LIMIT 50 MPH			
	RUR MINOR ART				03.140				
					03.140 IS 70	EISENHOWER MEMORIAL HWY			
					03.140	STRUC #21121			
					03.520 CO1218	POFFENBERGER RD			
					05.030 MD741	NO NAME			
					05.230	STRUC #21019 LANDIS SPRING BRANCH			
					06.780	STRUC #21020 BEAVER CREEK			
					07.120	STRUC #21021 BEAVER CREEK			
					08.473	SPEED LIMIT 40 MPH			
		PAINTED			09.035				
		NONE (UNDIV)			09.110				
					09.160				9,150
NAME: N MAIN ST					09.160 MD 68	LAPPANS RD			
	U				09.180	IN CORP LMTS BOONSBORO			
					09.200		2	30I	
					09.275		2	24I	
					09.460	SPEED LIMIT 30 MPH			
					09.750				13,050
					09.750 MD 66	MAPLE AVE			
					09.960	SPEED LIMIT 25 MPH			
NAME: S MAIN ST					10.210 MD 34	POTOMAC ST			
					10.210 MU160	ST PAUL ST			
					10.520		2	26I	
					10.620		2	24I	
					10.640		2	26I	
					10.684		2	24I	
NAME: BOONSBORO PIKE R					10.700	OUT CORP LMTS BOONSBORO			
					10.950				5,550
					10.950 MD 67	ROHRERSVILLE RD			
					10.980	SPEED LIMIT 40 MPH			
					11.000 MD858A	NO NAME			
					12.020		2	26I	
					12.300		2	24I	

*A,B = UNIMPROVED; C = GRADED & DRAINED; D,E = SOIL, GRAVEL, STONE; F,G = LOW TYPE BITUMINOUS
H,I = HIGH TYPE BITUMINOUS; J = CONCRETE; K = BRICK; L = BLOCK

STATE HIGHWAY LOCATION REFERENCE

COUNTY: WASHINGTON
DISTRICT: 6
DATE: 12/31/05

ROUTE NUMBER: US 40AL CONTINUED
INVENTORY DIRECTION: EAST
ROUTE NAME: BOONSBORO PIKE

STATE SYSTEM	FUNCTIONAL CLASS	MEDIAN TYPE	ACCESS CONTROL	NHS	MILEPOINT	MILEPOINT DESCRIPTION	MARKED LANES	SURFACE WIDTH/TYPE*	AADT
STATE SECONDARY	R RUR MINOR ART	NONE (UNDIV)	NONE	NOT NHS	12.640	FREDERICK CO/L	2	24I	5,550

ROUTE NUMBER: US 401I
INVENTORY DIRECTION: SOUTH
ROUTE NAME: OLD US 40AL

STATE SYSTEM	FUNCTIONAL CLASS	MEDIAN TYPE	ACCESS CONTROL	NHS	MILEPOINT	MILEPOINT DESCRIPTION	MARKED LANES	SURFACE WIDTH/TYPE*	AADT
STATE SECONDARY	U URB LOCAL	NONE (UNDIV)	NONE	NOT NHS	00.000		2	20I	99
					00.000	ROAD END			
					00.050 US 40AL	FREDERICK RD			

ROUTE NUMBER: US 340
INVENTORY DIRECTION: EAST
ROUTE NAME: JEFFERSON PIKE

STATE SYSTEM	FUNCTIONAL CLASS	MEDIAN TYPE	ACCESS CONTROL	NHS	MILEPOINT	MILEPOINT DESCRIPTION	MARKED LANES	SURFACE WIDTH/TYPE*	AADT
STATE PRIMARY	R RUR OPA	NONE (UNDIV)	PARTIAL	NHS	00.000		2	26J	21,775
					00.000	BEGIN BRIDGE IN VIRGINIA			
					00.010	SPEED LIMIT 45 MPH			
					00.020	VIRGINIA ST/L			
					00.390	R/R #CSX 141 358 K			
					00.390	STRUC #21041 POTOMAC RIVER			
					00.430		2	24I	
					00.430 CO626	SANDY HOOK RD			
					00.440	ATR STATION #0019 (CABINET WB/L)			
		UNPROTECTED			00.570		2	36I	
		CURBED			00.630		3	36I	
					00.670		2	24I	
					00.740 CO995	KEEP TRYST RD			
					00.780		3	36I	
					00.820	SPEED LIMIT 55 MPH			
		UNPROTECTED			00.850				
					01.030		3	44I	
					01.060		4	48I	
					01.070	MILE MARKER 1.0			

*A,B = UNIMPROVED; C = GRADED & DRAINED; D,E = SOIL, GRAVEL, STONE; F,G = LOW TYPE BITUMINOUS
H,I = HIGH TYPE BITUMINOUS; J = CONCRETE; K = BRICK; L = BLOCK

STATE HIGHWAY ADMINISTRATION OF MARYLAND
HIGHWAY INFORMATION SERVICES DIVISION
DATA SUPPORT GROUP

STATE HIGHWAY LOCATION REFERENCE

COUNTY: WASHINGTON
DISTRICT: 6
DATE: 12/31/05

ROUTE NUMBER: US 340 CONTINUED
INVENTORY DIRECTION: EAST
ROUTE NAME: JEFFERSON PIKE

STATE SYSTEM	FUNCTIONAL CLASS	MEDIAN TYPE	ACCESS CONTROL	NIIS	MILEPOINT	MILEPOINT DESCRIPTION	MARKED LANES	SURFACE WIDTH/TYPER*	AADT
STATE PRIMARY	R RUR OPA	UNPROTECTED	PARTIAL	NIIS	01.210 RP340-3	RAMP 3 FR US 340 EB TO MD 67 NB	4	481	21,775
					01.350 RP340-8	RAMP 8 FR MD 67 SB TO US 340 WB			
					01.480 RP340-5	RAMP 5 FR RAMP 3 (FR MD67) TO US 340 EB			
		CURBED			01.560				
					01.560 MD 67	ROHRERSVILLE RD			
					01.560	STRUC #21138			
					01.560 RP340-3	RAMP 3 FR US 340 EB TO MD 67 NB			
					01.680 RP340-2	RAMP 2 FR US 340 WB TO MD 67 NB			
					01.740	R/R #CSX 140 531 G			
			FULL		01.740	STRUC #21034 ISRAEL CREEK			
					01.820				
		POSITIVE BARRIER			01.820 CO995	KEEP TRYST RD			
					01.880				
					01.950	SPEED LIMIT 65 MPH			
					01.990	MILE MARKER 2.0			
					02.270	FREDERICK CO/L			

ROUTE NUMBER: US 522
INVENTORY DIRECTION: NORTH
ROUTE NAME: WARFORDSBURG RD

STATE SYSTEM	FUNCTIONAL CLASS	MEDIAN TYPE	ACCESS CONTROL	NHS	MILEPOINT	MILEPOINT DESCRIPTION	MARKED LANES	SURFACE WIDTH/TYPER*	AADT
STATE SECONDARY	R RUR OPA	NONE (UNDIV)	NONE	NOT NHS	00.000		2	24J	13,650
					00.000	BEGIN BRIDGE IN WEST VIRGINIA			
					00.000	SPEED LIMIT 35 MPH			
					00.130	WEST VIRGINIA ST/L			
					00.130	STRUC #21043 POTOMAC RIVER			
	U				00.310	IN CORP LMTS HANCOCK			
					00.410 MU 30	BERM RD			
					00.460	R/R #CSX 832 432 W			
					00.490 OP206	SOUTH ST			
					00.500		2	24I	
					00.540				11,350
					00.540 US522B	NO NAME			

*A,B = UNIMPROVED; C = GRADED & DRAINED; D,E = SOIL, GRAVEL, STONE; F,G = LOW TYPE BITUMINOUS
H,I = HIGH TYPE BITUMINOUS; J = CONCRETE; K = BRICK; L = BLOCK

STATE HIGHWAY ADMINISTRATION OF MARYLAND
HIGHWAY INFORMATION SERVICES DIVISION
DATA SUPPORT GROUP

STATE HIGHWAY LOCATION REFERENCE

COUNTY: WASHINGTON
DISTRICT: 6
DATE: 12/31/05

ROUTE NUMBER: US 522 CONTINUED
INVENTORY DIRECTION: NORTH
ROUTE NAME: WARFORDSBURG RD

STATE SYSTEM	FUNCTIONAL CLASS	MEDIAN TYPE	ACCESS CONTROL	NHS	MILEPOINT	MILEPOINT DESCRIPTION	MARKED LANES	SURFACE WIDTH/TYPE*	AADT
STATE SECONDARY	U RUR OPA	NONE (UNDIV)	NONE	NOT NHS	00.570		2	24J	11,350
					00.630 MD144WB	WESTERN PIKE			
					00.630	STRUC #21124			
					00.660 MD894	LIMESTONE RD			
		POSITIVE BARRIER			00.690		2	39I	
					00.700		2	24I	
					00.720 US522C	HIGH ST			
					00.810		3	36I	
					00.810 RP 70-9	RAMP 9 FR US 522 SB TO MD 894			
					00.890 RP 70-6	RAMP 6 FR IS 68 EB TO US 522 SB			
					00.940		2	27I	
					01.040 RP 70-4	RAMP 4 FR US 522 NB TO IS 70 EB			
		CURBED			01.090		2	30I	
					01.190		2	27I	
					01.205	STRUC #21090			
					01.205	EXIT #1B			
					01.205 IS 70	EISENHOWER MEMORIAL HWY			
					01.210 US522A	NO NAME			
					01.210 RP 70-2	RAMP 2 FR IS 70 WB TO RAMP 6 (TO US 522)			
		NONE (UNDIV)			01.220		1	14I	
					01.319 IS 70	EISENHOWER MEMORIAL HWY			

ROUTE NUMBER: US 522A
INVENTORY DIRECTION: SOUTH
ROUTE NAME: NO NAME

STATE SYSTEM	FUNCTIONAL CLASS	MEDIAN TYPE	ACCESS CONTROL	NHS	MILEPOINT	MILEPOINT DESCRIPTION	MARKED LANES	SURFACE WIDTH/TYPE*	AADT
STATE SECONDARY	U RUR LOCAL	NONE (UNDIV)	NONE	NOT NHS	00.000		1	16I	0
					00.000 IS 70	EISENHOWER MEMORIAL HWY			
					00.000	EXIT #1B			
					00.090	SPEED LIMIT 35 MPH			
					00.400 US522	WARFORDSBURG RD (AHEAD)			

*A,B = UNIMPROVED; C = GRADED & DRAINED; D,E = SOIL, GRAVEL, STONE; F,G = LOW TYPE BITUMINOUS
H,I = HIGH TYPE BITUMINOUS; J = CONCRETE; K = BRICK; L = BLOCK

STATE HIGHWAY ADMINISTRATION OF MARYLAND
 HIGHWAY INFORMATION SERVICES DIVISION
 DATA SUPPORT GROUP

STATE HIGHWAY LOCATION REFERENCE

COUNTY: WASHINGTON
 DISTRICT: 6
 DATE: 12/31/05

ROUTE NUMBER: US 522B
 INVENTORY DIRECTION: EAST
 ROUTE NAME: NO NAME

STATE SYSTEM	FUNCTIONAL CLASS	MEDIAN TYPE	ACCESS CONTROL	NHS	MILEPOINT	MILEPOINT DESCRIPTION	MARKED LANES	SURFACE WIDTH/TYPE*	AADT
STATE SECONDARY	U RUR LOCAL	NONE (UNDIV)	NONE	NOT NHS	00.000		2	22I	0
					00.000 MD144WB	WESTERN PIKE			
					00.140 US522	WARFORDSBURG RD			

ROUTE NUMBER: US 522C
 INVENTORY DIRECTION: WEST
 ROUTE NAME: VIRGINIA AVE

STATE SYSTEM	FUNCTIONAL CLASS	MEDIAN TYPE	ACCESS CONTROL	NHS	MILEPOINT	MILEPOINT DESCRIPTION	MARKED LANES	SURFACE WIDTH/TYPE*	AADT
STATE SECONDARY	U RUR LOCAL	NONE (UNDIV)	NONE	NOT NHS	00.000		2	30I	0
					00.000 MD144WB	MAIN ST			
					00.030		2	40I	
					00.080 MD735	HIGH ST			
					00.130	SPEED LIMIT 25 MPH			
		CURBED			00.170		2	36I	
					00.200 US522	WARFORDSBURG RD			

NAME: HIGH ST

*A,B = UNIMPROVED; C = GRADED & DRAINED; D,E = SOIL, GRAVEL, STONE; F,G = LOW TYPE BITUMINOUS
 H,I = HIGH TYPE BITUMINOUS; J = CONCRETE; K = BRICK; L = BLOCK



2005

Calendar Year

HIGHWAY LOCATION REFERENCE


Data as of December 31, 2005

WICOMICO


COUNTY

SHA DISTRICT #1

WI



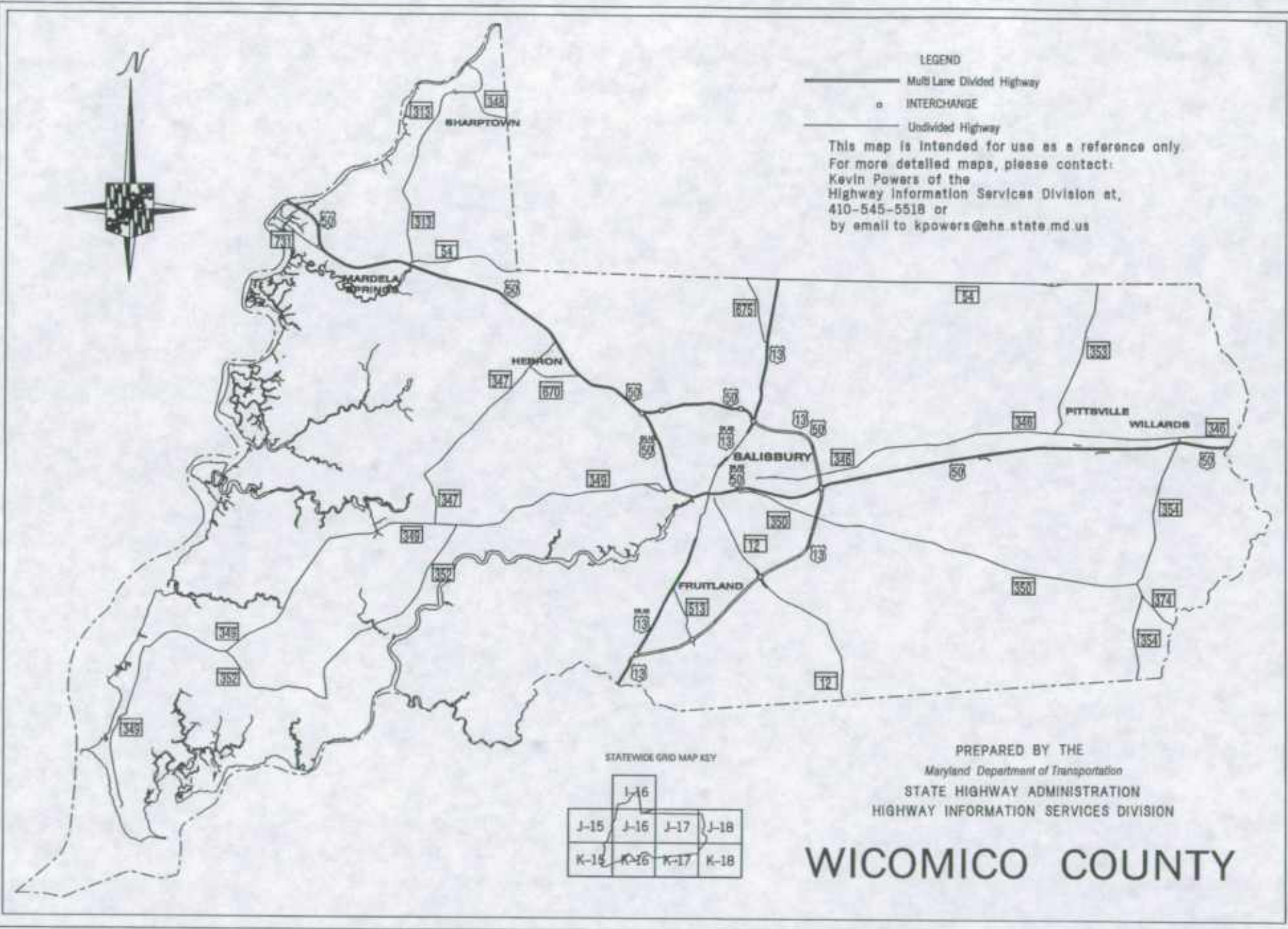




LEGEND

- Multi Lane Divided Highway
- o INTERCHANGE
- Undivided Highway

This map is intended for use as a reference only.
 For more detailed maps, please contact:
 Kevin Powers of the
 Highway Information Services Division at,
 410-545-5518 or
 by email to kpowers@ehs.state.md.us



STATEWIDE GRID MAP KEY

	J-16		
J-15	J-16	J-17	J-18
K-15	K-16	K-17	K-18

PREPARED BY THE
 Maryland Department of Transportation
 STATE HIGHWAY ADMINISTRATION
 HIGHWAY INFORMATION SERVICES DIVISION

WICOMICO COUNTY



ROUTE ALERT LIST

WICOMICO COUNTY

Milford Twilley Rd - from (Relocated) Naylor Mill Rd to a point 0.11 mile west: built during US 50 Salisbury Bypass, transferred to Wicomico County maintenance.


US 50-UA, (Relocated) Naylor Mill Rd - from West Road & existing Naylor Mill Rd southerly to Milford Twilley Rd. transferred to county maintenance.

US 50-UA, (Relocated) Naylor Mill Rd - from (Relocated) West Road southerly to US 50 Business, transferred to county maintenance.

US 50-UB, (Relocated) West Road, from (Relocated) Naylor Mill Rd to its connection with existing West Road, transferred to county maintenance.

US 50 -UC, Stanton Ave. - from US 50 at White Lowe Rd to US 50 Business, transferred to county maintenance.

US 50-UD, Ed Taylor Rd. - from Relocated West St to a point 0.05 north, transferred to county maintenance.



MARYLAND STATE HIGHWAY ADMINISTRATION
HIGHWAY INFORMATION SERVICES DIVISION
STATE MAINTAINED HIGHWAYS ON THE NATIONAL HIGHWAY SYSTEM
AS OF DECEMBER 31, 2005

COUNTY: WICOMICO

ROUTE	MAINLINE	BEG DESCRIPTION	END DESCRIPTION	NHS TYPE
US 13	MAINLINE	0.000 SOMERSET CO/L	15.890 DELAWARE ST/L	NHS SYSTEM
US 50	MAINLINE	0.000 DORCHESTER CO/L	15.980 US 13 N SALISBURY BLVD (AHEAD)	NHS SYSTEM
US 50	MAINLINE	19.060 US 50BU SALISBURY PKWY (BACK)	30.700 WORCESTER CO/L	NHS SYSTEM



STATE HIGHWAY ADMINISTRATION OF MARYLAND
HIGHWAY INFORMATION SERVICES DIVISION
DATA SUPPORT GROUP

STATE HIGHWAY LOCATION REFERENCE

COUNTY: WICOMICO

DISTRICT: 1

DATE: 12/31/05

ROUTE NUMBER: MD 12
INVENTORY DIRECTION: NORTH
ROUTE NAME: SNOW HILL RD

STATE SYSTEM	FUNCTIONAL CLASS	MEDIAN TYPE	ACCESS CONTROL	NIIS	MILEPOINT	MILEPOINT DESCRIPTION	MARKED LANES	SURFACE WIDTH/TYPE*	AADT
STATE SECONDARY	R RUR MINOR ART	NONE (UNDIV)	NONE	NOT NHS	00.000		2	241	5,375
					00.000	WORCESTER CO/L			
					00.000	SPEED LIMIT 50 MPH			
					00.520				5,175
					00.520	CO218 NASSAWANGO CHURCH RD			
					02.550	CO245 AIRPORT RD			
					03.100		2	261	
					03.190	SPEED LIMIT 40 MPH			
	URB OPA				03.710				
					03.710	CO215 NUTTERS CROSS RD			
		CURBED			04.170		2	421	
					04.240		3	421	
					04.240	RP 13- 4 RAMP 4 FR MD 12 NB TO US 13 EB			
					04.300		4	481	
					04.401	SPEED LIMIT 50 MPH			
					04.520	RP 13- 6 RAMP 6 FR RAMP 3 (FR US 13) TO MD 12 SB			
					04.550	RP 13- 5 RAMP 5 FR MD 12 SB TO US 13 EB			
					04.570	RP 13- 3 RAMP 3 FR US 13 EB TO MD 12 NB			
					04.620				10,475
					04.620	US 13 SALISBURY BYPASS			
					04.620	STRUC #22040			
					04.700	RP 13- 7 RAMP 7 FR RAMP 2 (FR US 13) TO MD 12 SB			
					04.700	RP 13- 1 RAMP 1 FR MD 12 NB TO RAMP 8 (TO US 13)			
					04.800	RP 13- 2 RAMP 2 FR US 13 WB TO MD 12 NB			
					04.810	RP 13- 8 RAMP 8 FR MD 12 SB TO US 13 WB			
		PAINTED			04.860		2	241	
		NONE (UNDIV)			04.880		2	361	
					04.900		2	301	
					04.990		2	241	
					05.510	SPEED LIMIT 40 MPH			
					05.590	MU2447 ROBINS AVE			
		PAINTED			05.630				
		CENTER TLA (UNDIV)			05.690				

*A,B = UNIMPROVED; C = GRADED & DRAINED; D,E = SOIL, GRAVEL, STONE; F,G = LOW TYPE BITUMINOUS
H,I = HIGH TYPE BITUMINOUS; J = CONCRETE; K = BRICK; L = BLOCK

STATE HIGHWAY ADMINISTRATION OF MARYLAND
HIGHWAY INFORMATION SERVICES DIVISION
DATA SUPPORT GROUP

STATE HIGHWAY LOCATION REFERENCE

COUNTY: WICOMICO
DISTRICT: 1
DATE: 12/31/05

ROUTE NUMBER: MD 12 CONTINUED
INVENTORY DIRECTION: NORTH
ROUTE NAME: SNOW HILL RD

STATE SYSTEM	FUNCTIONAL CLASS	MEDIAN TYPE	ACCESS CONTROL	NHS	MILEPOINT	MILEPOINT DESCRIPTION	MARKED LANES	SURFACE WIDTH/TYPE*	AADT
STATE SECONDARY	U URB OPA	CENTER TLA (UNDIV)	NONE	NOT NHS	05.710		3	36I	10,475
					05.710	IN CORP LMTS SALISBURY			
		NONE (UNDIV)			05.710 CO243	JOHNSON RD			
					05.840				
					05.880				10,575
					05.880 CO445	E COLLEGE AVE			
					05.880 CO277	BEAGLIN PARK DR			
	R				06.020		2	24I	
					06.100	OUT CORP LMTS SALISBURY			
					06.430		2	26I	
MUNICIPAL	U				06.460	SPEED LIMIT 30 MPH			
					06.550				
					06.550	IN CORP LMTS SALISBURY			
					06.550	END STATE MAINTENANCE			
					06.550	BEGIN MUNICIPAL MAINTENANCE			
					06.600		2	42I	
					06.670 MU2830	E VINE ST			
					06.670 MU2525	S SCHUMAKER DR			
					07.060 MU415	E CARROLL ST			
					07.140				
					07.170				
					07.220	STRUC #WIS003 WICOMICO RIVER BRANCI	2	30I	
					07.240				
					07.250				
					07.260 MU1632	E MAIN ST			

ROUTE NUMBER: MD 54
INVENTORY DIRECTION: EAST
ROUTE NAME: DELMAR RD

STATE SYSTEM	FUNCTIONAL CLASS	MEDIAN TYPE	ACCESS CONTROL	NHS	MILEPOINT	MILEPOINT DESCRIPTION	MARKED LANES	SURFACE WIDTH/TYPE*	AADT
STATE SECONDARY	R RUR MINOR COLL	NONE (UNDIV)	NONE	NOT NHS	00.000		2	24I	2,075
					00.000 MD313	SHARPTOWN RD			
					00.150		2	22I	

*A,B = UNIMPROVED; C = GRADED & DRAINED; D,E = SOIL, GRAVEL, STONE; F,G = LOW TYPE BITUMINOUS
H,I = HIGH TYPE BITUMINOUS; J = CONCRETE; K = BRICK; L = BLOCK

STATE HIGHWAY ADMINISTRATION OF MARYLAND
HIGHWAY INFORMATION SERVICES DIVISION
DATA SUPPORT GROUP

STATE HIGHWAY LOCATION REFERENCE

COUNTY: WICOMICO
DISTRICT: I
DATE: 12/31/05

ROUTE NUMBER: MD 54 CONTINUED
INVENTORY DIRECTION: EAST
ROUTE NAME: DELMAR RD

STATE SYSTEM	FUNCTIONAL CLASS	MEDIAN TYPE	ACCESS CONTROL	NIIS	MILEPOINT	MILEPOINT DESCRIPTION	MARKED LANES	SURFACE WIDTH/TYPE*	AADT
STATE SECONDARY	R RUR MINOR COLL	NONE (UNDIV)	NONE	NOT NHS	00.240	SPEED LIMIT 50 MPH	2	221	2,075
					00.710		2	241	2,875
					00.710 CO 53	BARREN CREEK RD			
					02.230 CO 23	NORRIS TWILLEY RD			
					02.250		2	221	
					02.310	STRUC #22022 MOCKINGBIRD CREEK			
					02.860 CO 57	OLD RAILROAD RD			
					03.250	END MARYLAND MAINTENANCE			
					03.250	DELAWARE ST/L			
					03.250	BEG X-REF W/ MD 54 (DELAWARE)			
					03.250	BEGIN DELAWARE MAINTENANCE			
	URB COLL				09.510		2	321	9,575
NAME: W STATE ST					09.510	DELAWARE ST/L			
					09.510	BEGIN MARYLAND MAINTENANCE			
					09.510 CO 518	WALLER RD			
					09.510	END X-REF W/ MD 54 (DELAWARE)			
					09.510	END DELAWARE MAINTENANCE			
					09.560	SPEED LIMIT 25 MPH			
NAME: E STATE ST	U				09.600	IN CORP LMTS DELMAR			
	URB MINOR ART				09.750	R/R #CR 530 210 C			
					09.970		2	271	
					09.970 MD675B	BI STATE BLVD			
					10.030		2	291	
					10.390		2	321	
					10.480	SPEED LIMIT 35 MPH			
					10.500		2	241	
					10.720		2	341	
					10.810		2	241	
NAME: E LINE RD					10.840 US 13	OCEAN HWY			
					10.840	END MARYLAND MAINTENANCE			
					10.840	BEGIN DELAWARE MAINTENANCE			
					10.840	OUT CORP LMTS DELMAR			
					10.840	BEG X-REF W/ MD 54 (DELAWARE)			
	R RUR MAJ COLL				15.010		2	231	3,775
					15.010	END DELAWARE MAINTENANCE			

*A,B = UNIMPROVED; C = GRADED & DRAINED; D,E = SOIL, GRAVEL, STONE; F,G = LOW TYPE BITUMINOUS
H,I = HIGH TYPE BITUMINOUS; J = CONCRETE; K = BRICK; L = BLOCK

STATE HIGHWAY ADMINISTRATION OF MARYLAND
HIGHWAY INFORMATION SERVICES DIVISION
DATA SUPPORT GROUP

STATE HIGHWAY LOCATION REFERENCE

COUNTY: WICOMICO
DISTRICT: 1
DATE: 12/31/05

ROUTE NUMBER: MD 54 CONTINUED
INVENTORY DIRECTION: EAST
ROUTE NAME: E LINE RD

STATE SYSTEM	FUNCTIONAL CLASS	MEDIAN TYPE	ACCESS CONTROL	NHS	MILEPOINT	MILEPOINT DESCRIPTION	MARKED LANES	SURFACE WIDTH/TYPE*	AADT
STATE SECONDARY	R RUR MAJ COLL	NONE (UNDIV)	NONE	NOT NHS	15.010	BEGIN MARYLAND MAINTENANCE	2	231	3,775
					15.010	END X-REF W/ MD 54 (DELAWARE)			
					15.020	SIGN: BEGIN STATE MAINTENANCE			
					15.220 CO391	MELSON CHURCH RD			
					15.280	SPEED LIMIT 50 MPH			
					17.850		2	221	
					19.790 MD353	GUMBORO RD			
					19.790	BETHEL RD (DEL RD) (AHEAD)			

ROUTE NUMBER: MD 313
INVENTORY DIRECTION: NORTH
ROUTE NAME: DELMAR RD

STATE SYSTEM	FUNCTIONAL CLASS	MEDIAN TYPE	ACCESS CONTROL	NHS	MILEPOINT	MILEPOINT DESCRIPTION	MARKED LANES	SURFACE WIDTH/TYPE*	AADT
STATE SECONDARY	R RUR MAJ COLL	CURBED	NONE	NOT NHS	00.000		2	331	4,975
					00.000 CO 35	MAIN ST (BACK)			
					00.000 US 50	OCEAN GATEWAY			
		NONE (UNDIV)			00.020		2	301	
					00.060	SPEED LIMIT 30 MPH			
					00.120		2	371	1,575
NAME: SHARPTOWN RD					00.120 MD 54	DELMAR RD			
					00.180		2	241	
					00.700	SPEED LIMIT 50 MPH			
					05.070	STRUC #22013 PLUM CREEK			
					05.570 MD813F	TWIFORD RD			
					05.720	IN CORP LMTS SHARPTOWN			
					05.940	OUT CORP LMTS SHARPTOWN			
		PAINTED			05.950		2	231	
		NONE (UNDIV)			06.060		2	241	
					06.120				2,525
					06.120 MD348	LAUREL RD			
		PAINTED			06.190				
					06.230	SPEED LIMIT 50 MPH			
		NONE (UNDIV)			06.280				
					06.990		2	221	

*A,B = UNIMPROVED; C = GRADED & DRAINED; D,E = SOIL, GRAVEL, STONE; F,G = LOW TYPE BITUMINOUS
H,I = HIGH TYPE BITUMINOUS; J = CONCRETE; K = BRICK; L = BLOCK

STATE HIGHWAY ADMINISTRATION OF MARYLAND
HIGHWAY INFORMATION SERVICES DIVISION
DATA SUPPORT GROUP

STATE HIGHWAY LOCATION REFERENCE

COUNTY: WICOMICO
DISTRICT: I
DATE: 12/31/05

ROUTE NUMBER: MD 313 CONTINUED
INVENTORY DIRECTION: NORTH
ROUTE NAME: SHARPTOWN RD

STATE SYSTEM	FUNCTIONAL CLASS	MEDIAN TYPE	ACCESS CONTROL	NHS	MILEPOINT	MILEPOINT DESCRIPTION	MARKED LANES	SURFACE WIDTH/TYPE*	AADT
STATE SECONDARY	U RUR MAJ COLL	NONE (UNDIV)	NONE	NOT NHS	07.040	IN CORP LMTS SHARPTOWN	2	221	2,525
	R				07.210 CO1104	NO NAME			
					07.230	OUT CORP LMTS SHARPTOWN			
					07.310	STRUC #22045 NANTICOKE RIVER			
					07.310	DORCHESTER CO/L			

ROUTE NUMBER: MD 346
INVENTORY DIRECTION: EAST
ROUTE NAME: E MAIN ST

STATE SYSTEM	FUNCTIONAL CLASS	MEDIAN TYPE	ACCESS CONTROL	NHS	MILEPOINT	MILEPOINT DESCRIPTION	MARKED LANES	SURFACE WIDTH/TYPE*	AADT
MUNICIPAL	U URB MINOR ART	CURBED	NONE	NOT NHS	00.000		3	601	5,150
					00.000 MU1632	E MAIN ST (BACK)			
					00.000 US 50BU	SALISBURY PKWY			
		NONE (UNDIV)			00.040		4	441	
					00.040 MU2290	PRISCILLA ST			
					00.073	SPEED LIMIT 40 MPH			
					00.110		2	441	
					00.160		2	421	
					00.420 MU520	E CHURCH ST			
					00.440		2	311	
					00.534				
					00.570		2	241	6,750
					00.570 MU545	CIVIC AVE			
					00.620				
					00.650				
STATE SECONDARY	R				00.660		2	301	
NAME: OLD OCEAN CITY RD					00.670				
					00.670	END MUNICIPAL MAINTENANCE			
					00.670	BEGIN STATE MAINTENANCE			
					00.670	OUT CORP LMTS SALISBURY			
					00.710		2	241	
					01.320 CO9000	BEAGLIN PARK DR			
					01.560		3	341	

*A, B = UNIMPROVED; C = GRADED & DRAINED; D, E = SOIL, GRAVEL, STONE; F, G = LOW TYPE BITUMINOUS
H, I = HIGH TYPE BITUMINOUS; J = CONCRETE; K = BRICK; L = BLOCK

STATE HIGHWAY ADMINISTRATION OF MARYLAND
HIGHWAY INFORMATION SERVICES DIVISION
DATA SUPPORT GROUP

STATE HIGHWAY LOCATION REFERENCE

COUNTY: WICOMICO
DISTRICT: 1
DATE: 12/31/05

ROUTE NUMBER: MD 346 CONTINUED
INVENTORY DIRECTION: EAST
ROUTE NAME: OLD OCEAN CITY RD

STATE SYSTEM	FUNCTIONAL CLASS	MEDIAN TYPE	ACCESS CONTROL	NHS	MILEPOINT	MILEPOINT DESCRIPTION	MARKED LANES	SURFACE WIDTH/TYPE*	AADT
STATE SECONDARY	R URB MINOR ART	NONE (UNDIV)	NONE	NOT NHS	01.600		2	241	3,875
					01.600 CO774	PHILLIP MORRIS DR			
					01.600 CO287	PARKER RD			
					01.706	SPEED LIMIT 45 MPH			
					02.470 US 13	SALISBURY BYPASS			
					02.470	STRUC #22032			
					03.220		2	221	
					03.300 CO408	ZION CHURCH RD			
					03.300 CO356	HOBBS RD			
					03.330		2	241	
					04.510				3,275
	RUR MAJ COLL				04.510 CO294	WALSTON SWITCH RD			
					04.610				
					04.610 CO358	ARCHIE DENNIS RD			
					06.300	SPEED LIMIT 30 MPH			
					06.390 CO297	FOREST GROVE RD			
					06.430 CO327	BROAD ST			
					06.630	SPEED LIMIT 40 MPH			
					07.260	SPEED LIMIT 50 MPH			
					08.560	SPEED LIMIT 40 MPH			
	U				08.860	IN CORP LMTS PITTSVILLE			
					09.370				2,550
					09.370 CO733	SIXTY FOOT RD			
					09.370 MD353	GUMBORO RD			
					10.734	SPEED LIMIT 50 MPH			
	R				10.840	OUT CORP LMTS PITTSVILLE			
					12.640	SPEED LIMIT 35 MPH			
	U				12.650	IN CORP LMTS WILLARDS			
	RUR MINOR COLL				12.940				
					12.940 CO781	MAIN ST			
					12.940 MD354	POWELLVILLE RD			
	R				13.600	OUT CORP LMTS WILLARDS			
					13.610	SPEED LIMIT 50 MPH			
					13.730	STRUC #22010 BURNT MILL BRANCH			
					14.460	STRUC #22011 POCOMOKE RIVER			

*A,B = UNIMPROVED; C = GRADED & DRAINED; D,E = SOIL, GRAVEL, STONE; F,G = LOW TYPE BITUMINOUS
H,I = HIGH TYPE BITUMINOUS; J = CONCRETE; K = BRICK; L = BLOCK

STATE HIGHWAY ADMINISTRATION OF MARYLAND
HIGHWAY INFORMATION SERVICES DIVISION
DATA SUPPORT GROUP

STATE HIGHWAY LOCATION REFERENCE

COUNTY: WICOMICO

DISTRICT: 1

DATE: 12/31/05

ROUTE NUMBER: MD 346 CONTINUED

INVENTORY DIRECTION: EAST

ROUTE NAME: OLD OCEAN CITY RD

STATE SYSTEM	FUNCTIONAL CLASS	MEDIAN TYPE	ACCESS CONTROL	NHS	MILEPOINT	MILEPOINT DESCRIPTION	MARKED LANES	SURFACE WIDTH/TYPE*	AADT
STATE SECONDARY	R RUR MINOR COLL	NONE (UNDIV)	NONE	NOT NHS	14.460	WORCESTER CO/L	2	241	2,550

ROUTE NUMBER: MD 347

INVENTORY DIRECTION: NORTH

ROUTE NAME: QUANTICO RD

STATE SYSTEM	FUNCTIONAL CLASS	MEDIAN TYPE	ACCESS CONTROL	NHS	MILEPOINT	MILEPOINT DESCRIPTION	MARKED LANES	SURFACE WIDTH/TYPE*	AADT
STATE SECONDARY	R RUR LOCAL	NONE (UNDIV)	NONE	NOT NHS	00.000		2	241	1,075
					00.000 MD349	NANTICOKE RD			
					00.100	SPEED LIMIT 30 MPH			
	RUR MAJ COLL				00.780				
					00.780 CO 67	CATCHPENNY RD			
					01.020	STRUC #22014 QUANTICO CREEK			
					01.043		2	201	
					01.250		2	221	
					01.380		2	201	
					01.520		2	261	
					01.540		2	241	
					01.770	SPEED LIMIT 50 MPH			
					01.810				2,575
					01.810 CO 38	ATHOL RD			
					04.940	SPEED LIMIT 40 MPH			
					05.200	SPEED LIMIT 30 MPH			
					05.220		2	361	
					05.320		2	351	
NAME: S MAIN ST					05.320 CO 57	OLD RAILROAD RD			
	U				05.330	IN CORP LMTS HEBRON			
					05.760	R/R #MDOT 530 512 E			
					05.770		2	311	
NAME: N MAIN ST					05.770 CO127	NW RAILROAD AVE			
					05.770 CO1279	NE RAILROAD AVE			
	RUR MINOR COLL				05.880				1,675
					05.880 MD670	E LILLIAN ST			
					05.960		2	261	
NAME: QUANTICO RD					06.010 CO124	CULVER ST			

*A,B = UNIMPROVED; C = GRADED & DRAINED; D,E = SOIL, GRAVEL, STONE; F,G = LOW TYPE BITUMINOUS
H,I = HIGH TYPE BITUMINOUS; J = CONCRETE; K = BRICK; L = BLOCK

STATE HIGHWAY ADMINISTRATION OF MARYLAND
HIGHWAY INFORMATION SERVICES DIVISION
DATA SUPPORT GROUP

STATE HIGHWAY LOCATION REFERENCE

COUNTY: WICOMICO
DISTRICT: 1
DATE: 12/31/05

ROUTE NUMBER: MD 347 CONTINUED
INVENTORY DIRECTION: NORTH
ROUTE NAME: QUANTICO RD

STATE SYSTEM	FUNCTIONAL CLASS	MEDIAN TYPE	ACCESS CONTROL	NIIS	MILEPOINT	MILEPOINT DESCRIPTION	MARKED LANES	SURFACE WIDTH/TYPE*	AADT	
STATE SECONDARY	U R	RUR MINOR COLL	NONE (UNDIV)	NONE	NOT NHS	06.120	SPEED LIMIT 30 MPH	2	261	1,675
						06.140	OUT CORP LMNTS HEBRON			
						06.400		2	241	
						06.537	SPEED LIMIT 40 MPH			
						06.650	STRUC #22044 REWASTICO CREEK			
						06.920 US 50	OCEAN GATEWAY			
						06.920 CO537	MEMORY GARDENS LA (AHEAD)			

ROUTE NUMBER: MD 348
INVENTORY DIRECTION: EAST
ROUTE NAME: MAIN ST

STATE SYSTEM	FUNCTIONAL CLASS	MEDIAN TYPE	ACCESS CONTROL	NIIS	MILEPOINT	MILEPOINT DESCRIPTION	MARKED LANES	SURFACE WIDTH/TYPE*	AADT			
STATE SECONDARY	R	RUR LOCAL	NONE (UNDIV)	NONE	NOT NHS	00.000		2	241	2,125		
						00.000 CO1124	MAIN ST (BACK)					
						00.000 CO 8	EAGLES AVE					
						00.040						
						00.040 MD313	SHARPTOWN RD					
						00.080					2	221
						00.110	SPEED LIMIT 40 MPH					
						00.410	SPEED LIMIT 50 MPH					
						00.540					2	211
						00.830						
						00.830 CO 21	SAN DOMINGO RD					
01.390	DELAWARE ST/L											

ROUTE NUMBER: MD 349
INVENTORY DIRECTION: EAST
ROUTE NAME: NANTICOKE RD

STATE SYSTEM	FUNCTIONAL CLASS	MEDIAN TYPE	ACCESS CONTROL	NHS	MILEPOINT	MILEPOINT DESCRIPTION	MARKED LANES	SURFACE WIDTH/TYPE*	AADT	
STATE SECONDARY	R	RUR LOCAL	NONE (UNDIV)	NONE	NOT NIIS	00.000		2	161	1,175
						00.000	ROAD END: GATE			
						00.080	SPEED LIMIT 30 MPH			
						00.400				

*A,B = UNIMPROVED; C = GRADED & DRAINED; D,E = SOIL, GRAVEL, STONE; F,G = LOW TYPE BITUMINOUS
H,I = HIGH TYPE BITUMINOUS; J = CONCRETE; K = BRICK; L = BLOCK

STATE HIGHWAY ADMINISTRATION OF MARYLAND
HIGHWAY INFORMATION SERVICES DIVISION
DATA SUPPORT GROUP

STATE HIGHWAY LOCATION REFERENCE

COUNTY: WICOMICO
DISTRICT: 1
DATE: 12/31/05

ROUTE NUMBER: MD 349 CONTINUED
INVENTORY DIRECTION: EAST
ROUTE NAME: NANTICOKE RD

STATE SYSTEM	FUNCTIONAL CLASS	MEDIAN TYPE	ACCESS CONTROL	NHS	MILEPOINT	MILEPOINT DESCRIPTION	MARKED LANES	SURFACE WIDTH/TYPE*	AADT
STATE SECONDARY	R RUR LOCAL	NONE (UNDIV)	NONE	NOT NHS	00.590	SPEED LIMIT 40 MPH	2	241	1,175
	RUR MAJ COLL				01.290				
					02.210		2	221	
					02.227	SPEED LIMIT 30 MPH			
					02.940		2	241	1,975
					02.940 CO 86	JESTERVILLE RD			
					03.120	SPEED LIMIT 40 MPH			
					03.160	STRUC #22015 WINDSOR CREEK			
					03.340	SPEED LIMIT 50 MPH			
					04.250	SPEED LIMIT 40 MPH			
					04.490	SPEED LIMIT 30 MPH			
					05.780		2	221	
					05.780	SPEED LIMIT 40 MPH			
					06.490	SPEED LIMIT 50 MPH			
	RUR MINOR ART				07.580				1,775
					07.580 MD352	CAPITOLA RD			
					09.600	STRUC #22029 WETIPQUIN CREEK			
					15.140 MD347	QUANTICO RD			
					15.770				3,975
					15.770 MD352	WHITEHAVEN RD			
					17.090		2	241	
					17.460 CO113	NORTH UPPER FERRY RD			
	URB OPA				17.740				
					17.740 CO122	FIRE TOWER RD			
					18.480		2	221	
					18.740 CO111	ROCKAWALKIN RD			
					19.810				13,475
					19.810 CO109	CROOKED OAK LA			
					20.550		2	241	
					21.450 MD815	OLD QUANTICO RD			
					21.500	SPEED LIMIT 40 MPH			
					21.730	SPEED LIMIT 30 MPH			
					21.930		4	481	
					22.150				13,825
					22.150 MD815	OLD QUANTICO RD			

*A,B = UNIMPROVED; C = GRADED & DRAINED; D,E = SOIL, GRAVEL, STONE; F,G = LOW TYPE BITUMINOUS
H,I = HIGH TYPE BITUMINOUS; J = CONCRETE; K = BRICK; L = BLOCK

STATE HIGHWAY ADMINISTRATION OF MARYLAND
HIGHWAY INFORMATION SERVICES DIVISION
DATA SUPPORT GROUP

STATE HIGHWAY LOCATION REFERENCE

COUNTY: WICOMICO

DISTRICT: 1

DATE: 12/31/05

ROUTE NUMBER: MD 349 CONTINUED
INVENTORY DIRECTION: EAST
ROUTE NAME: NANTICOKE RD

STATE SYSTEM	FUNCTIONAL CLASS	MEDIAN TYPE	ACCESS CONTROL	NHS	MILEPOINT	MILEPOINT DESCRIPTION	MARKED LANES	SURFACE WIDTH/TYPE*	AADT
MUNICIPAL	U URB OPA	NONE (UNDIV)	NONE	NOT NHS	22.210		3	361	13,825
					22.210	IN CORP LMTS SALISBURY			
					22.210	END STATE MAINTENANCE			
					22.210	BEGIN MUNICIPAL MAINTENANCE			
		PAINTED			22.210 MU2125	PEMBERTON DR			
					22.250				
					22.320 US 50BU	SALISBURY PKWY			
					22.320 MUI330	E ISABELLA ST (AHEAD)			

ROUTE NUMBER: MD 350
INVENTORY DIRECTION: EAST
ROUTE NAME: MT HERMON RD

STATE SYSTEM	FUNCTIONAL CLASS	MEDIAN TYPE	ACCESS CONTROL	NHS	MILEPOINT	MILEPOINT DESCRIPTION	MARKED LANES	SURFACE WIDTH/TYPE*	AADT
MUNICIPAL	U URB MINOR ART	NONE (UNDIV)	NONE	NOT NHS	00.000		3	421	5,475
					00.000 MU3010	WILLIAM ST (BACK)			
					00.000 MU1632	E MAIN ST			
					00.000 MU1590	LONG AVE			
					00.000 MU2720	TRUITT ST			
					00.080		4	561	
					00.080	SPEED LIMIT 35 MPH			
STATE SECONDARY	R				00.140		4	481	
					00.180				
					00.180	END MUNICIPAL MAINTENANCE			
					00.180	BEGIN STATE MAINTENANCE			
					00.180	OUT CORP LMTS SALISBURY			
	U				00.440	IN CORP LMTS SALISBURY			
					00.530 MU545	CIVIC AVE			
					00.880		2	241	
	R				00.920		2	261	
					00.920 MUI24	BEAGLIN PARK DR			
					00.920 CO277	BEAGLIN PARK DR			
					00.920	OUT CORP LMTS SALISBURY			
					01.020	SPEED LIMIT 40 MPH			
		PAINTED			01.050		2	281	

*A,B = UNIMPROVED; C = GRADED & DRAINED; D,E = SOIL, GRAVEL, STONE; F,G = LOW TYPE BITUMINOUS
H,I = HIGH TYPE BITUMINOUS; J = CONCRETE; K = BRICK; L = BLOCK

STATE HIGHWAY ADMINISTRATION OF MARYLAND
HIGHWAY INFORMATION SERVICES DIVISION
DATA SUPPORT GROUP

STATE HIGHWAY LOCATION REFERENCE

COUNTY: WICOMICO
DISTRICT: 1
DATE: 12/31/05

ROUTE NUMBER: MD 350 CONTINUED

INVENTORY DIRECTION: EAST

ROUTE NAME: MT HERMON RD

STATE SYSTEM	FUNCTIONAL CLASS	MEDIAN TYPE	ACCESS CONTROL	NHS	MILEPOINT	MILEPOINT DESCRIPTION	MARKED LANES	SURFACE WIDTH/TYPE*	AADT
STATE SECONDARY	R URB MINOR ART	UNPROTECTED	NONE	NOT NHS	01.070		2	281	5,475
		NONE (UNDIV)			01.100		2	241	
	U				01.480	IN CORP LMTS SALISBURY			
	R				01.540	OUT CORP LMTS SALISBURY			
					01.560	MU2167 PHILLIP MORRIS DR			
					01.650	CO266 GUNBY RD			
					02.370	SPEED LIMIT 50 MPH			
					02.520	US 13 SALISBURY BYPASS			
					02.520	STRUC #22024			
					02.840		2	221	
					03.147	CO356 HOBBS RD			
					03.340		2	241	
					03.340	CO245 AIRPORT RD			
					04.190				2,025
	RUR MAJ COLL				04.190	CO294 WALSTON SWITCH RD			
					04.430				
					04.430	CO808 KIRKNEWTON DR			
					06.630	CO297 FOREST GROVE RD			
					07.270	STRUC #22016 NASSAWANGO CREEK			
					08.150				1,825
					08.150	CO733 SIXTY FOOT RD			
					08.150	CO248 LAWS RD			
					11.004	SPEED LIMIT 40 MPH			
					11.290	SPEED LIMIT 30 MPH			
					11.500		2	221	
					11.800	MD354 POWELLVILLE RD			

ROUTE NUMBER: MD 352

INVENTORY DIRECTION: EAST

ROUTE NAME: CAPITOLA RD

STATE SYSTEM	FUNCTIONAL CLASS	MEDIAN TYPE	ACCESS CONTROL	NIIS	MILEPOINT	MILEPOINT DESCRIPTION	MARKED LANES	SURFACE WIDTH/TYPE*	AADT
STATE SECONDARY	R RUR MINOR COLL	NONE (UNDIV)	NONE	NOT NIIS	00.000		2	221	450
					00.000	MD349 NANTICOKE RD			
					00.060	SPEED LIMIT 50 MPH			

*A,B = UNIMPROVED; C = GRADED & DRAINED; D,E = SOIL, GRAVEL, STONE; F,G = LOW TYPE BITUMINOUS
H,I = HIGH TYPE BITUMINOUS; J = CONCRETE; K = BRICK; L = BLOCK

STATE HIGHWAY ADMINISTRATION OF MARYLAND
HIGHWAY INFORMATION SERVICES DIVISION
DATA SUPPORT GROUP

STATE HIGHWAY LOCATION REFERENCE

COUNTY: WICOMICO
DISTRICT: 1
DATE: 12/31/05

ROUTE NUMBER: MD 352 CONTINUED
INVENTORY DIRECTION: EAST
ROUTE NAME: WHITEHAVEN RD

STATE SYSTEM	FUNCTIONAL CLASS	MEDIAN TYPE	ACCESS CONTROL	NHS	MILEPOINT	MILEPOINT DESCRIPTION	MARKED LANES	SURFACE WIDTH/TYPE*	AADT
STATE SECONDARY	R	RUR MINOR COLL	NONE	NOT NHS	03.440		2	241	750
					03.440 CO157	WHITEHAVEN RD			
					05.690				1,550
					05.690 CO 74	HEAD OF CREEK RD			
					05.690 CO720	GREEN HILL CHURCH RD			
					06.000		2	251	
					06.210	STRUC #22017 GREENHILL RIVER			
					06.350		2	241	
					10.030 MD349	NANTICOKE RD			

ROUTE NUMBER: MD 353
INVENTORY DIRECTION: NORTH
ROUTE NAME: GUMBORO RD

STATE SYSTEM	FUNCTIONAL CLASS	MEDIAN TYPE	ACCESS CONTROL	NHS	MILEPOINT	MILEPOINT DESCRIPTION	MARKED LANES	SURFACE WIDTH/TYPE*	AADT
STATE SECONDARY	U	RUR MAJ COLL	NONE	NOT NHS	00.000		2	241	4,450
					00.000 CO733	SIXTY FOOT RD (BACK)			
					00.000 MD346	OLD OCEAN CITY RD			
					00.040	SPEED LIMIT 40 MPH			
					00.250	SPEED LIMIT 30 MPH			
					00.650	SPEED LIMIT 40 MPH			
					00.770	STRUC #22025 AYDELOTTE BRANCH			
					00.980	SPEED LIMIT 50 MPH			
	R				01.230	OUT CORP LMTS PITTSVILLE			
					01.900	STRUC #22018 BURNT MILL BRANCH			
					04.600 MD 54	E LINE RD			
					04.600	DELAWARE ST/L			

ROUTE NUMBER: MD 354
INVENTORY DIRECTION: NORTH
ROUTE NAME: POWELLVILLE RD

STATE SYSTEM	FUNCTIONAL CLASS	MEDIAN TYPE	ACCESS CONTROL	NHS	MILEPOINT	MILEPOINT DESCRIPTION	MARKED LANES	SURFACE WIDTH/TYPE*	AADT
STATE SECONDARY	R	RUR MAJ COLL	NONE	NOT NHS	00.000		2	241	1,550
					00.000	WORCESTER CO/L			

*A,B = UNIMPROVED; C = GRADED & DRAINED; D,E = SOIL, GRAVEL, STONE; F,G = LOW TYPE BITUMINOUS
H,I = HIGH TYPE BITUMINOUS; J = CONCRETE; K = BRICK; L = BLOCK

STATE HIGHWAY ADMINISTRATION OF MARYLAND
HIGHWAY INFORMATION SERVICES DIVISION
DATA SUPPORT GROUP

STATE HIGHWAY LOCATION REFERENCE

COUNTY: WICOMICO

DISTRICT: 1

DATE: 12/31/05

ROUTE NUMBER: MD 354 CONTINUED

INVENTORY DIRECTION: NORTH

ROUTE NAME: POWELLVILLE RD

STATE SYSTEM	FUNCTIONAL CLASS	MEDIAN TYPE	ACCESS CONTROL	NIIS	MILEPOINT	MILEPOINT DESCRIPTION	MARKED LANES	SURFACE WIDTH/TYPE*	AADT
STATE SECONDARY	R RUR MAJ COLL	NONE (UNDIV)	NONE	NOT NHS	00.030		2	22I	1,550
					00.110	SPEED LIMIT 50 MPH			
					01.580				2,350
					01.580 CO248	LAWS RD			
					02.270	SPEED LIMIT 40 MPH			
					02.490 MD374	BURBAGE CROSSING RD			
					02.580	SPEED LIMIT 30 MPH			
					02.850				2,050
					02.850 MD350	MT HERMON RD			
					03.040		2	28J	
					03.050	STRUC #22020 ADKINS MILL POND			
					03.080	STRUC #22019 ADKINS MILL POND			
					03.090		2	24I	
					03.180	SPEED LIMIT 40 MPH			
					03.410	SPEED LIMIT 50 MPH			
					04.990				1,650
					04.990 CO322	FRIENDSHIP RD			
					06.750	SPEED LIMIT 30 MPH			
					07.070	IN CORP LMTS WILLARDS			
					07.100		2	22I	
					07.130		2	24I	
					07.150 US 50	OCEAN GATEWAY			
					07.170		2	30I	
					07.200		2	24I	
					07.340 MD346	OLD OCEAN CITY RD			
					07.340 CO781	MAIN ST (AHEAD)			

U

ROUTE NUMBER: MD 374

INVENTORY DIRECTION: EAST

ROUTE NAME: BURBAGE CROSSING RD

STATE SYSTEM	FUNCTIONAL CLASS	MEDIAN TYPE	ACCESS CONTROL	NHS	MILEPOINT	MILEPOINT DESCRIPTION	MARKED LANES	SURFACE WIDTH/TYPE*	AADT
STATE SECONDARY	R RUR MAJ COLL	CURBED	NONE	NOT NHS	00.000		2	41I	1,225
					00.000 MD354	POWELLVILLE RD			
					00.030		2	30I	

*A,B = UNIMPROVED; C = GRADED & DRAINED; D,E = SOIL, GRAVEL, STONE; F,G = LOW TYPE BITUMINOUS
H,I = HIGH TYPE BITUMINOUS; J = CONCRETE; K = BRICK; L = BLOCK

STATE HIGHWAY ADMINISTRATION OF MARYLAND
HIGHWAY INFORMATION SERVICES DIVISION
DATA SUPPORT GROUP

STATE HIGHWAY LOCATION REFERENCE

COUNTY: WICOMICO
DISTRICT: 1
DATE: 12/31/05

ROUTE NUMBER: MD 374 CONTINUED
INVENTORY DIRECTION: EAST
ROUTE NAME: BURBAGE CROSSING RD

STATE SYSTEM	FUNCTIONAL CLASS	MEDIAN TYPE	ACCESS CONTROL	NHS	MILEPOINT	MILEPOINT DESCRIPTION	MARKED LANES	SURFACE WIDTH/TYPE*	AADT
STATE SECONDARY	R RUR MAJ COLL	NONE (UNDIV)	NONE	NOT NHS	00.070		2	261	1,225
					00.108	SPEED LIMIT 50 MPH			
					01.280	STRUC #23017 POCOMOKE RIVER			
					01.280	WORCESTER CO/L			

ROUTE NUMBER: MD 513
INVENTORY DIRECTION: SOUTH
ROUTE NAME: E CEDAR LA

STATE SYSTEM	FUNCTIONAL CLASS	MEDIAN TYPE	ACCESS CONTROL	NHS	MILEPOINT	MILEPOINT DESCRIPTION	MARKED LANES	SURFACE WIDTH/TYPE*	AADT
STATE SECONDARY	U URB MINOR ART	NONE (UNDIV)	NONE	NOT NHS	00.000		2	241	6,925
					00.000 MU 55	CEDAR LA (BACK)			
					00.000 US 13BU	N FRUITLAND BLVD			
					00.030	R/R #CR 530 224 K			
					00.100	SPEED LIMIT 40 MPH			
					00.590 MU115	N DIVISION ST			
					00.665	SPEED LIMIT 45 MPH			
NAME: ST LUKES RD	R				01.200 MU340	ST LUKES RD			
					01.200	OUT CORP LMTS FRUITLAND			
					01.410 RP 13- 6	RAMP 6 FR US 13 EB TO MD 513 SB			
					01.460 RP 13- 4	RAMP 4 FR MD 513 NB TO US 13 EB			
					01.520 RP 13- 3	RAMP 3 FR RAMP 6 (FR US 13) TO MD 513 NB			
					01.520 RP 13- 5	RAMP 5 FR MD 513 SB TO RAMP 4 (TO US 13)			
	RUR MAJ COLL				01.570		2	361	
					01.570 US 13	SALISBURY BYPASS			
					01.570	STRUC #22041			
					01.630		2	241	
					01.630 RP 13- 7	RAMP 7 FR RAMP 2 (FR US 13) TO MD 513 WB			
					01.630 RP 13- 1	RAMP 1 FR MD 513 NB TO RAMP 8 (TO US 13)			
					01.690 RP 13- 8	RAMP 8 FR MD 513 SB TO US 13 WB			
					01.710 RP 13- 2	RAMP 2 FR US 13 WB TO MD 513 NB			
					01.770 CO220	JACKSON RD			
					01.770 CO208	ST LUKES RD (AHEAD)			

*A,B = UNIMPROVED; C = GRADED & DRAINED; D,E = SOIL, GRAVEL, STONE; F,G = LOW TYPE BITUMINOUS
H,I = HIGH TYPE BITUMINOUS; J = CONCRETE; K = BRICK; L = BLOCK

STATE HIGHWAY ADMINISTRATION OF MARYLAND
HIGHWAY INFORMATION SERVICES DIVISION
DATA SUPPORT GROUP

STATE HIGHWAY LOCATION REFERENCE

COUNTY: WICOMICO

DISTRICT: 1

DATE: 12/31/05

ROUTE NUMBER: MD 670
INVENTORY DIRECTION: EAST
ROUTE NAME: E LILLIAN ST

STATE SYSTEM	FUNCTIONAL CLASS	MEDIAN TYPE	ACCESS CONTROL	NHS	MILEPOINT	MILEPOINT DESCRIPTION	MARKED LANES	SURFACE WIDTH/TYPE*	AADT
STATE SECONDARY	U RUR MAJ COLL	NONE (UNDIV)	NONE	NOT NHS	00.000		2	281	3,125
					00.000 CO126	W LILLIAN ST (BACK)			
					00.000 MD347	N MAIN ST			
					00.050	SPEED LIMIT 30 MPH			
	R				00.380		2	301	
					00.380	OUT CORP LMTS HEBRON			
NAME: LILLIAN ST					00.440 CO134	LILLIAN ST			
	U				00.450	IN CORP LMTS HEBRON			
					00.490		2	241	
					00.580	SPEED LIMIT 40 MPH			
	R				00.590	OUT CORP LMTS HEBRON			
					00.810	SPEED LIMIT 50 MPH			
					01.430		2	261	
					01.480 US 50	OCEAN GATEWAY			
					01.480 CO537	MEMORY GARDENS LA (AHEAD)			

ROUTE NUMBER: MD 675B
INVENTORY DIRECTION: WEST
ROUTE NAME: BI STATE BLVD

STATE SYSTEM	FUNCTIONAL CLASS	MEDIAN TYPE	ACCESS CONTROL	NHS	MILEPOINT	MILEPOINT DESCRIPTION	MARKED LANES	SURFACE WIDTH/TYPE*	AADT
STATE SECONDARY	U URB MINOR ART	NONE (UNDIV)	NONE	NOT NHS	00.000		2	241	5,225
					00.000 OP958	WINNER BLVD (BACK)			
					00.000 US 13	OCEAN HWY			
	R				00.070	OUT CORP LMTS DELMAR			
					00.080 MU 15	CONNELLY MILL RD			
					01.580	SPEED LIMIT 35 MPH			
	U				01.750	IN CORP LMTS DELMAR			
					01.850	SPEED LIMIT 25 MPH			
					01.950		2	401	
					02.090 MD 54	E STATE ST			
					02.090	DELAWARE ST/L			

*A,B = UNIMPROVED; C = GRADED & DRAINED; D,E = SOIL, GRAVEL, STONE; F,G = LOW TYPE BITUMINOUS
H,I = HIGH TYPE BITUMINOUS; J = CONCRETE; K = BRICK; L = BLOCK

STATE HIGHWAY ADMINISTRATION OF MARYLAND
HIGHWAY INFORMATION SERVICES DIVISION
DATA SUPPORT GROUP

STATE HIGHWAY LOCATION REFERENCE

COUNTY: WICOMICO
DISTRICT: I
DATE: 12/31/05

ROUTE NUMBER: MD 731A
INVENTORY DIRECTION: EAST
ROUTE NAME: MARSII RD

STATE SYSTEM	FUNCTIONAL CLASS	MEDIAN TYPE	ACCESS CONTROL	NHS	MILEPOINT	MILEPOINT DESCRIPTION	MARKED LANES	SURFACE WIDTH/TYPE*	AADT
STATE SECONDARY	R RUR LOCAL	NONE (UNDIV)	NONE	NOT NHS	00.000		2	24G	199
					00.000	PRIVATE RD (BACK)			
					00.900		2	24I	
					00.930	MD731C OLD BRADLEY RD			
					00.940		2	26I	
					01.050		2	24I	
					01.110		2	20I	
					01.150		1	20I	
					01.187		1	12I	
					01.247		1	10I	
					01.295	US 50 OCEAN GATEWAY			

ROUTE NUMBER: MD 731C
INVENTORY DIRECTION: NORTH
ROUTE NAME: OLD BRADLEY RD

STATE SYSTEM	FUNCTIONAL CLASS	MEDIAN TYPE	ACCESS CONTROL	NHS	MILEPOINT	MILEPOINT DESCRIPTION	MARKED LANES	SURFACE WIDTH/TYPE*	AADT
STATE SECONDARY	R RUR LOCAL	NONE (UNDIV)	NONE	NOT NHS	00.000		2	24I	99
					00.000	MD731A MARSH RD			
					00.130	US 50 OCEAN GATEWAY			
					00.130	CO 32 OLD BRADLEY RD (AHEAD)			

ROUTE NUMBER: MD 813F
INVENTORY DIRECTION: SOUTH
ROUTE NAME: TWIFORD RD

STATE SYSTEM	FUNCTIONAL CLASS	MEDIAN TYPE	ACCESS CONTROL	NHS	MILEPOINT	MILEPOINT DESCRIPTION	MARKED LANES	SURFACE WIDTH/TYPE*	AADT
STATE SECONDARY	R RUR LOCAL	NONE (UNDIV)	NONE	NOT NHS	00.000		2	22I	999
					00.000	CO1105 STATE ST			
					00.070	MD313 SHARPTOWN RD			
					00.120	OP 9 TWIFORD RD (AHEAD)			

*A,B = UNIMPROVED; C = GRADED & DRAINED; D,E = SOIL, GRAVEL, STONE; F,G = LOW TYPE BITUMINOUS
H,I = HIGH TYPE BITUMINOUS; J = CONCRETE; K = BRICK; L = BLOCK

STATE HIGHWAY ADMINISTRATION OF MARYLAND
HIGHWAY INFORMATION SERVICES DIVISION
DATA SUPPORT GROUP

STATE HIGHWAY LOCATION REFERENCE

COUNTY: WICOMICO
DISTRICT: 1
DATE: 12/31/05

ROUTE NUMBER: MD 815
INVENTORY DIRECTION: EAST
ROUTE NAME: OLD QUANTICO RD

STATE SYSTEM	FUNCTIONAL CLASS	MEDIAN TYPE	ACCESS CONTROL	NHS	MILEPOINT	MILEPOINT DESCRIPTION	MARKED LANES	SURFACE WIDTH/TYP*	AADT
STATE SECONDARY	R URB LOCAL	NONE (UNDIV)	NONE	NOT NHS	00.000		2	241	999
					00.000 MD349	NANTICOKE RD			
					00.030		2	221	
					00.080	SPEED LIMIT 30 MPH			
					00.720 MD349	NANTICOKE RD			

ROUTE NUMBER: MD 991
INVENTORY DIRECTION: EAST
ROUTE NAME: W MAIN ST

STATE SYSTEM	FUNCTIONAL CLASS	MEDIAN TYPE	ACCESS CONTROL	NHS	MILEPOINT	MILEPOINT DESCRIPTION	MARKED LANES	SURFACE WIDTH/TYP*	AADT
STATE SECONDARY	U URB MINOR ART	NONE (UNDIV)	NONE	NOT NHS	00.700		2	261	13,750
					00.700 MU1640	W MAIN ST (BACK)			
					00.710	STRUC #22009 WICOMICO RIVER			
					00.720 MU1640	W MAIN ST (AHEAD)			

ROUTE NUMBER: MD 992A
INVENTORY DIRECTION: EAST
ROUTE NAME: JOIN DEERE DR

STATE SYSTEM	FUNCTIONAL CLASS	MEDIAN TYPE	ACCESS CONTROL	NHS	MILEPOINT	MILEPOINT DESCRIPTION	MARKED LANES	SURFACE WIDTH/TYP*	AADT
STATE SECONDARY	R URB LOCAL	NONE (UNDIV)	NONE	NOT NHS	00.000		2	261	0
					00.000 CO356	HOBBS RD			
					00.740	ROAD END			

ROUTE NUMBER: MD 992B
INVENTORY DIRECTION: NORTH
ROUTE NAME: EASTSIDE RD

STATE SYSTEM	FUNCTIONAL CLASS	MEDIAN TYPE	ACCESS CONTROL	NHS	MILEPOINT	MILEPOINT DESCRIPTION	MARKED LANES	SURFACE WIDTH/TYP*	AADT
STATE SECONDARY	R RUR LOCAL	NONE (UNDIV)	NONE	NOT NHS	00.000		2	12F	0
					00.000	ROAD END			
					00.120		2	201	
					00.160		2	351	
					00.220 US 50	OCEAN GATEWAY			

*A,B = UNIMPROVED; C = GRADED & DRAINED; D,E = SOIL, GRAVEL, STONE; F,G = LOW TYPE BITUMINOUS
H,I = HIGH TYPE BITUMINOUS; J = CONCRETE; K = BRICK; L = BLOCK

STATE HIGHWAY ADMINISTRATION OF MARYLAND
HIGHWAY INFORMATION SERVICES DIVISION
DATA SUPPORT GROUP

STATE HIGHWAY LOCATION REFERENCE

COUNTY: WICOMICO
DISTRICT: 1
DATE: 12/31/05

ROUTE NUMBER: MD 992B CONTINUED
INVENTORY DIRECTION: NORTH
ROUTE NAME: EASTSIDE RD

STATE SYSTEM	FUNCTIONAL CLASS	MEDIAN TYPE	ACCESS CONTROL	NHS	MILEPOINT	MILEPOINT DESCRIPTION	MARKED LANES	SURFACE WIDTH/TYPE*	AADT
STATE SECONDARY	R RUR LOCAL	NONE (UNDIV)	NONE	NOT NHS	00.220 CO852	PARSONSBURG RD (AHEAD)	2	35I	0

ROUTE NUMBER: MD 992C
INVENTORY DIRECTION: EAST
ROUTE NAME: NO NAME

STATE SYSTEM	FUNCTIONAL CLASS	MEDIAN TYPE	ACCESS CONTROL	NHS	MILEPOINT	MILEPOINT DESCRIPTION	MARKED LANES	SURFACE WIDTH/TYPE*	AADT
STATE SECONDARY	R RUR LOCAL	NONE (UNDIV)	NONE	NOT NHS	00.000		2	16I	0
					00.000 CO733	SIXTY FOOT RD			
					00.070	ROAD END			

ROUTE NUMBER: MD 992D
INVENTORY DIRECTION: EAST
ROUTE NAME: NO NAME

STATE SYSTEM	FUNCTIONAL CLASS	MEDIAN TYPE	ACCESS CONTROL	NHS	MILEPOINT	MILEPOINT DESCRIPTION	MARKED LANES	SURFACE WIDTH/TYPE*	AADT
STATE SECONDARY	R RUR LOCAL	NONE (UNDIV)	NONE	NOT NHS	00.000		2	18I	0
					00.000 CO322	FRIENDSHIP RD			
					00.210	ROAD END			

ROUTE NUMBER: MD 992E
INVENTORY DIRECTION: EAST
ROUTE NAME: TANKARD RD

STATE SYSTEM	FUNCTIONAL CLASS	MEDIAN TYPE	ACCESS CONTROL	NHS	MILEPOINT	MILEPOINT DESCRIPTION	MARKED LANES	SURFACE WIDTH/TYPE*	AADT
STATE SECONDARY	R RUR LOCAL	NONE (UNDIV)	NONE	NOT NHS	00.000		2	16I	0
					00.000 CO321	WHITE RICHARDSON RD			
					00.370	ROAD END			

ROUTE NUMBER: US 13
INVENTORY DIRECTION: NORTH
ROUTE NAME: S FRUITLAND BLVD

STATE SYSTEM	FUNCTIONAL CLASS	MEDIAN TYPE	ACCESS CONTROL	NHS	MILEPOINT	MILEPOINT DESCRIPTION	MARKED LANES	SURFACE WIDTH/TYPE*	AADT
STATE PRIMARY	R RUR OPA	UNPROTECTED	PARTIAL	NHS	00.000		4	48I	26,018
					00.000	SOMERSET CO/L			

*A,B = UNIMPROVED; C = GRADED & DRAINED; D,E = SOIL, GRAVEL, STONE; F,G = LOW TYPE BITUMINOUS
H,I = HIGH TYPE BITUMINOUS; J = CONCRETE; K = BRICK; L = BLOCK

STATE HIGHWAY ADMINISTRATION OF MARYLAND
HIGHWAY INFORMATION SERVICES DIVISION
DATA SUPPORT GROUP

STATE HIGHWAY LOCATION REFERENCE

COUNTY: WICOMICO

DISTRICT: 1

DATE: 12/31/05

ROUTE NUMBER: US 13 CONTINUED

INVENTORY DIRECTION: NORTH

ROUTE NAME: S FRUITLAND BLVD

STATE SYSTEM	FUNCTIONAL CLASS	MEDIAN TYPE	ACCESS CONTROL	NIIS	MILEPOINT	MILEPOINT DESCRIPTION	MARKED LANES	SURFACE WIDTH/TYPE*	AADT
STATE PRIMARY	R RUR OPA	UNPROTECTED	PARTIAL	NHS	00.000	STRUC #19001 PASSERDYKE CREEK	4	481	26,018
					00.140				
					00.410	MILE MARKER 27.0			
					00.450	SPEED LIMIT 55 MPH			
	URB FRWY EXPWY		FULL		00.550				14,125
					00.550	US 13BU S FRUITLAND BLVD			
					00.700				
		POSITIVE BARRIER			00.770				
					00.830	US 13BU N SALISBURY BLVD			
					00.980		4	48J	
					01.020	US 13BU S FRUITLAND BLVD			
					01.020	STRUC #22043			
					01.030	R/R BALTO & EASTERN			
					01.050		4	481	
		UNPROTECTED			01.127				
					01.380	SPEED LIMIT 65 MPH			
					01.417	MILE MARKER 28.0			
					02.210	CO172 MEADOW BRIDGE RD			
					02.210	STRUC #22042			
					02.420	MILE MARKER 29.0			
					02.440	RP 13- 6 RAMP 6 FR US 13 EB TO MD 513 SB			
					02.440	RP 13- 8 RAMP 8 FR MD 513 SB TO US 13 WB			
					02.730				19,125
					02.730	MD513 ST LUKES RD			
					02.730	STRUC #22041			
					03.010	RP 13- 2 RAMP 2 FR US 13 WB TO MD 513 NB			
					03.060	RP 13- 4 RAMP 4 FR MD 513 NB TO US 13 EB			
					03.440	MILE MARKER 30.0			
					04.140	CO212 COULBOURN MILL RD			
					04.140	STRUC #22037			
					05.130	RP 13- 8 RAMP 8 FR MD 12 SB TO US 13 WB			
					05.300	RP 13- 5 RAMP 5 FR MD 12 SB TO US 13 EB			
					05.350				21,425
					05.350	MD 12 SNOW HILL RD			

*A,B = UNIMPROVED; C = GRADED & DRAINED; D,E = SOIL, GRAVEL, STONE; F,G = LOW TYPE BITUMINOUS
H,I = HIGH TYPE BITUMINOUS; J = CONCRETE; K = BRICK; L = BLOCK

STATE HIGHWAY ADMINISTRATION OF MARYLAND
HIGHWAY INFORMATION SERVICES DIVISION
DATA SUPPORT GROUP

STATE HIGHWAY LOCATION REFERENCE

COUNTY: WICOMICO
DISTRICT: 1
DATE: 12/31/05

ROUTE NUMBER: US 13 CONTINUED
INVENTORY DIRECTION: NORTH
ROUTE NAME: SALISBURY BYPASS

STATE SYSTEM	FUNCTIONAL CLASS	MEDIAN TYPE	ACCESS CONTROL	NHS	MILEPOINT	MILEPOINT DESCRIPTION	MARKED LANES	SURFACE WIDTH/TYPE*	AADT
STATE PRIMARY	R URB FRWY EXPWY	UNPROTECTED	FULL	NHS	05.350	STRUC #22040	4	48I	21,425
					05.380 RP 13- 3	RAMP 3 FR US 13 EB TO MD 12 NB			
					05.438	MILE MARKER 32.0			
					05.580 RP 13- 2	RAMP 2 FR US 13 WB TO MD 12 NB			
					05.700 RP 13- 4	RAMP 4 FR MD 12 NB TO US 13 EB			
					06.450	MILE MARKER 33.0			
					06.610 CO243	JOINSON RD			
					06.610	STRUC #22035			
					07.450	STRUC #22036 PARKER POND			
					07.480	MILE MARKER 34.0			
					07.870 MD350	MT HERMON RD			
					07.870	STRUC #22024			
					08.300 RP 13- 6	RAMP 6 FR US 50BU EB TO US 13 SB			
					08.370 RP 13- 4	RAMP 4 FR US 13 NB TO US 50 EB			
					08.480	MILE MARKER 35.0			
		POSITIVE BARRIER			08.680				
					08.680 RP 13- 5	RAMP 5 FR US 13 SB TO US 50BU EB			
					08.710		4	48J	
					08.740				20,025
					08.740	STRUC #22033			
					08.740 US 50	OCEAN GATEWAY			
					08.740 US 50BU	SALISBURY PKWY			
					08.740	EXIT #35			
					08.780		4	48I	
					08.790 RP 13- 1	RAMP 1 FR US 13/US 50 NB TO US 50 WB			
					08.960 RP 13- 8	RAMP 8 FR US 13/50 SB TO US 50BU WB			
					09.100 RP 13- 2	RAMP 2 FR US 50 WB TO US 13/US 50 NB			
					09.110 MD346	OLD OCEAN CITY RD			
					09.110	STRUC #22032			
		UNPROTECTED			09.180				
					09.470	MILE MARKER 36.0			
					09.500	R/R #CR 530 466 F			
					09.500	STRUC #22031			
					09.805	MILE MARKER 114.0 (US 50)			
					10.817	MILE MARKER 113.0 (US 50)			

*A,B = UNIMPROVED; C = GRADED & DRAINED; D,E = SOIL, GRAVEL, STONE; F,G = LOW TYPE BITUMINOUS
H,I = HIGH TYPE BITUMINOUS; J = CONCRETE; K = BRICK; L = BLOCK

STATE HIGHWAY ADMINISTRATION OF MARYLAND
HIGHWAY INFORMATION SERVICES DIVISION
DATA SUPPORT GROUP

STATE HIGHWAY LOCATION REFERENCE

COUNTY: WICOMICO
DISTRICT: 1
DATE: 12/31/05

ROUTE NUMBER: US 13 CONTINUED
INVENTORY DIRECTION: NORTH
ROUTE NAME: SALISBURY BYPASS

STATE SYSTEM	FUNCTIONAL CLASS	MEDIAN TYPE	ACCESS CONTROL	NHS	MILEPOINT	MILEPOINT DESCRIPTION	MARKED LANES	SURFACE WIDTH/TYPE*	AADT
STATE PRIMARY	R URB FRWY EXPWY	UNPROTECTED	FULL	NHS	11.350		5	601	20,025
NAME: N SALISBURY BLVD					11.366 CO406	ZION RD			
					11.366	STRUC #22034			
					11.490 RP 13- 2	RAMP 2 FR US 13/US 50 WB TO US 13 NB			
					11.490 RP 13- 5	RAMP 5 FR US 13 SB TO US 13/US 50 EB			
					11.510	MILE MARKER 38.0			
	U	POSITIVE BARRIER			11.537		4	481	
					11.716				
					11.716	IN CORP LMTS SALISBURY			
	URB OPA		NONE		11.784 RP 13- 3	RAMP 3 FR US 13/US 50 EB TO US 13 NB			
					11.832		5	601	43,175
					11.832 US 13BU	N SALISBURY BLVD			
					11.832 US 50	OCEAN GATEWAY (AHEAD)			
					11.832	STRUC #22053			
					11.832	EXIT #38			
					11.832 US 13BU	N SALISBURY BLVD (BACK)			
					11.871 RP 13- 7	RAMP 7 FR RAMP 2 (FR US13 WB) TO US 13BU			
		UNPROTECTED			11.941		6	721	
					11.941 RP 13- 2	RAMP 2 FR US 13/US 50 WB TO US 13 NB			
					12.099		7	841	
	R	POSITIVE BARRIER			12.099 RP 13- 5	RAMP 5 FR US 13 SB TO US 13/US 50 EB			
					12.150		6	721	
					12.150	OUT CORP LMTS SALISBURY			
					12.290		5	721	
		UNPROTECTED			12.320				
		POSITIVE BARRIER			12.380				
	U				12.460	IN CORP LMTS SALISBURY			
					12.560	MILE MARKER 39.0			
					12.650 CO416	NAYLOR MILL RD			
					12.650 MU1897	E NAYLOR MILL RD			
					12.660	SPEED LIMIT 55 MPH			
	R				12.720		6	721	
					12.720	OUT CORP LMTS SALISBURY			
					12.720	SPEED LIMIT 50 MPH			

*A,B = UNIMPROVED; C = GRADED & DRAINED; D,E = SOIL, GRAVEL, STONE; F,G = LOW TYPE BITUMINOUS
H,I = HIGH TYPE BITUMINOUS; J = CONCRETE; K = BRICK; L = BLOCK

STATE HIGHWAY ADMINISTRATION OF MARYLAND
HIGHWAY INFORMATION SERVICES DIVISION
DATA SUPPORT GROUP

STATE HIGHWAY LOCATION REFERENCE

COUNTY: WICOMICO

DISTRICT: 1

DATE: 12/31/05

ROUTE NUMBER: US 13 CONTINUED

INVENTORY DIRECTION: NORTH

ROUTE NAME: N SALISBURY BLVD

STATE SYSTEM	FUNCTIONAL CLASS	MEDIAN TYPE	ACCESS CONTROL	NHS	MILEPOINT	MILEPOINT DESCRIPTION	MARKED LANES	SURFACE WIDTH/TYPE*	AADT
STATE PRIMARY	R URB OPA	POSITIVE BARRIER UNPROTECTED	NONE	NIIS	12.760		5	721	43,175
					12.920				
					13.230		6	721	
					13.430		4	721	
					13.430	CO330 DAGSBORO RD			
					13.540		4	481	
					13.540	MILE MARKER 40.0			
					13.550		5	601	
					13.610	STRUC #22002 LEONARD POND RUN			
					13.640	ATR STATION #0009 (CABINET NB/L)			
					13.650		4	481	
					13.730		5	601	
					13.830		4	481	
	U				13.910	IN CORP LMTS DELMAR			
					14.010				27,025
					14.010	MD675B BI STATE BLVD			
					14.140	SPEED LIMIT 55 MPH			
					14.575	MILE MARKER 41.0			
	R				14.720	OUT CORP LMTS DELMAR			
	U				15.150	IN CORP LMTS DELMAR			
	R				15.170	OUT CORP LMTS DELMAR			
					15.580	MILE MARKER 42.0			
	U				15.850	IN CORP LMTS DELMAR			
					15.890	MD 54 E LINE RD			
					15.890	DELAWARE ST/L			

ROUTE NUMBER: US 13A

INVENTORY DIRECTION: NORTH

ROUTE NAME: CAMDEN AVE

STATE SYSTEM	FUNCTIONAL CLASS	MEDIAN TYPE	ACCESS CONTROL	NHS	MILEPOINT	MILEPOINT DESCRIPTION	MARKED LANES	SURFACE WIDTH/TYPE*	AADT
STATE SECONDARY	U URB MINOR ART	CURBED	NONE	NOT NHS	00.000		2	341	1,550
					00.000	CO629 CROWN RD (BACK)			
					00.000	US 13BU S FRUITLAND BLVD			
					00.000	US 13BU N SALISBURY BLVD			

*A,B = UNIMPROVED; C = GRADED & DRAINED; D,E = SOIL, GRAVEL, STONE; F,G = LOW TYPE BITUMINOUS
H,I = HIGH TYPE BITUMINOUS; J = CONCRETE; K = BRICK; L = BLOCK

STATE HIGHWAY ADMINISTRATION OF MARYLAND
HIGHWAY INFORMATION SERVICES DIVISION
DATA SUPPORT GROUP

STATE HIGHWAY LOCATION REFERENCE

COUNTY: WICOMICO
DISTRICT: 1
DATE: 12/31/05

ROUTE NUMBER: US 13A CONTINUED
INVENTORY DIRECTION: NORTH
ROUTE NAME: CAMDEN AVE

STATE SYSTEM	FUNCTIONAL CLASS	MEDIAN TYPE	ACCESS CONTROL	NHS	MILEPOINT	MILEPOINT DESCRIPTION	MARKED LANES	SURFACE WIDTH/TYPE*	AADT
STATE SECONDARY	U URB MINOR ART	CURBED	NONE	NOT NHS	00.030 CO728	DISHARON RD	2	341	1,550
					00.030 MU 38	S CAMDEN AVE			

ROUTE NUMBER: US 13BU
INVENTORY DIRECTION: NORTH
ROUTE NAME: S FRUITLAND BLVD

STATE SYSTEM	FUNCTIONAL CLASS	MEDIAN TYPE	ACCESS CONTROL	NHS	MILEPOINT	MILEPOINT DESCRIPTION	MARKED LANES	SURFACE WIDTH/TYPE*	AADT
STATE SECONDARY	R RUR MINOR ART	POSITIVE BARRIER	PARTIAL	NOT NHS	00.000		2	281	12,825
					00.000 US 13	SALISBURY BYPASS			
					00.070		3	401	
	URB OPA				00.430				
					00.430 US 13	SALISBURY BYPASS			
					00.430	STRUC #22043			
					00.670		4	481	
	U		NONE		00.830				
		UNPROTECTED			00.830	IN CORP LMTS FRUITLAND			
					00.870				
					00.870 US 13A	CAMDEN AVE			
					00.870 US 13BU	N SALISBURY BLVD			
					01.260	SPEED LIMIT 45 MPH			
					01.520 MU110	S DIVISION ST			
					02.080				17,825
					02.080 MU190	W MAIN ST			
					02.080 MU195	E MAIN ST			
					02.640				24,525
					02.640 MU 55	CEDAR LA			
					02.640 MD513	E CEDAR LA			
		POSITIVE BARRIER			02.920				
	R				02.990	OUT CORP LMTS FRUITLAND			
					03.020	STRUC #22005 TONYTANK POND			
					03.030	IN CORP LMTS SALISBURY			
	U				03.090				
	R	UNPROTECTED			03.090	OUT CORP LMTS SALISBURY			

NAME: N FRUITLAND BLVD

NAME: S SALISBURY BLVD

*A,B = UNIMPROVED; C = GRADED & DRAINED; D,E = SOIL, GRAVEL, STONE; F,G = LOW TYPE BITUMINOUS
H,I = HIGH TYPE BITUMINOUS; J = CONCRETE; K = BRICK; L = BLOCK

STATE HIGHWAY ADMINISTRATION OF MARYLAND
HIGHWAY INFORMATION SERVICES DIVISION
DATA SUPPORT GROUP

STATE HIGHWAY LOCATION REFERENCE

COUNTY: WICOMICO
DISTRICT: 1
DATE: 12/31/05

ROUTE NUMBER: US 13BU CONTINUED
INVENTORY DIRECTION: NORTH
ROUTE NAME: S SALISBURY BLVD

STATE SYSTEM	FUNCTIONAL CLASS	MEDIAN TYPE	ACCESS CONTROL	NHS	MILEPOINT	MILEPOINT DESCRIPTION	MARKED LANES	SURFACE WIDTH/TYPE*	AADT
STATE SECONDARY	R URB OPA	UNPROTECTED	NONE	NOT NHS	03.360	SPEED LIMIT 35 MPH	4	481	24,525
					03.450 CO156	PINE BLUFF RD			
					03.490 MU1775	MILFORD ST			
		CURBED			04.040				
	U				04.070	IN CORP LMTS SALISBURY			
		CENTER TLA (UNDIV)			04.170		4	461	
					04.170 MU631	W COLLEGE AVE			
					04.530 MU2600	SOUTH BLVD			
					05.110 MU2830	E VINE ST			
					05.270 MU415	E CARROLL ST			
					05.420	STRUC #22004 WICOMICO RIVER			
					05.460 MU1681	E MARKET ST			
					05.470		4	481	29,850
					05.470 MU1632	E MAIN ST			
					05.600				25,925
					05.600 US 50BU	SALISBURY PKWY			
					05.600	STRUC #22026			
					05.640		4	461	
					05.640 MU520	E CHURCH ST			
					05.640 MU270	BROAD ST			
		NONE (UNDIV)			05.725				
		CENTER TLA (UNDIV)			05.770 MU1331	W ISABELLA ST			
					05.800		4	481	
					05.900	R/R #CR 530 498 L			
		NONE (UNDIV)			05.910				
		CENTER TLA (UNDIV)			06.070				
		NONE (UNDIV)			06.200				
		CENTER TLA (UNDIV)			06.280				
					06.310 MU2730	E UNION AVE			
					06.410				27,925
					06.410 MU773	OLD N DIVISION ST			
		CURBED			06.470				
					06.600	R/R #CR 530 216 T			
					06.600	STRUC #22003			

NAME: N SALISBURY
BLVD

*A,B = UNIMPROVED; C = GRADED & DRAINED; D,E = SOIL, GRAVEL, STONE; F,G = LOW TYPE BITUMINOUS
H,I = HIGH TYPE BITUMINOUS; J = CONCRETE; K = BRICK; L = BLOCK

STATE HIGHWAY ADMINISTRATION OF MARYLAND
HIGHWAY INFORMATION SERVICES DIVISION
DATA SUPPORT GROUP

STATE HIGHWAY LOCATION REFERENCE

COUNTY: WICOMICO
DISTRICT: 1
DATE: 12/31/05

ROUTE NUMBER: US 13BU CONTINUED
INVENTORY DIRECTION: NORTH
ROUTE NAME: N SALISBURY BLVD

STATE SYSTEM	FUNCTIONAL CLASS	MEDIAN TYPE	ACCESS CONTROL	NHS	MILEPOINT	MILEPOINT DESCRIPTION	MARKED LANES	SURFACE WIDTH/TYPE*	AADT
STATE SECONDARY	U URB OPA	CURBED	NONE	NOT NHS	06.730 MU1483	LIBERTY ST #3	4	481	27,925
		CENTER TLA (UNDIV)			06.790		4	501	
		NONE (UNDIV)			06.860 MU1950	NORTHWOOD DR			
					06.970				
		CENTER TLA (UNDIV)			06.970 MU2290	PRISCILLA ST			
					07.010				
		NONE (UNDIV)			07.010	SPEED LIMIT 40 MPH			
					07.265				
	R				07.290	OUT CORP LMTS SALISBURY			
		CENTER TLA (UNDIV)			07.300				
		NONE (UNDIV)			07.490				
					07.520 CO624	W GORDY RD			
		CENTER TLA (UNDIV)			07.560				
		NONE (UNDIV)			07.699		4	481	
		CURBED			07.760				
					07.760 CO406	ZION RD			
					07.780	SPEED LIMIT 45 MPH			
					07.847 RP 13- 4	RAMP 4 FR US 13BU NB TO RAMP 5 (TO US13)			
		POSITIVE BARRIER			07.880				
					07.998	STRUC #22021			
					07.998 RP 13- 6	RAMP 6 FR RAMP 3 (FR US13) TO US 13BU SB			
					07.998 RP 13- 5	RAMP 5 FR US 13 SB TO US 13/US 50 EB			
					08.008 RP 13- 6	RAMP 6 FR RAMP 3 (FR US13) TO US 13BU SB			
					08.057		5	601	
					08.057 RP 13- 3	RAMP 3 FR US 13/US 50 EB TO US 13 NB			
	U				08.070	IN CORP LMTS SALISBURY			
					08.135	STRUC #22053			
					08.135 US 13	N SALISBURY BLVD			
					08.135 US 50	OCEAN GATEWAY			
					08.137 US 13	N SALISBURY BLVD (AHEAD)			

*A,B = UNIMPROVED; C = GRADED & DRAINED; D,E = SOIL, GRAVEL, STONE; F,G = LOW TYPE BITUMINOUS
H,I = HIGH TYPE BITUMINOUS; J = CONCRETE; K = BRICK; L = BLOCK

STATE HIGHWAY ADMINISTRATION OF MARYLAND
HIGHWAY INFORMATION SERVICES DIVISION
DATA SUPPORT GROUP

STATE HIGHWAY LOCATION REFERENCE

COUNTY: WICOMICO
DISTRICT: 1
DATE: 12/31/05

ROUTE NUMBER: US 50
INVENTORY DIRECTION: EAST
ROUTE NAME: OCEAN GATEWAY

STATE SYSTEM	FUNCTIONAL CLASS	MEDIAN TYPE	ACCESS CONTROL	NIIS	MILEPOINT	MILEPOINT DESCRIPTION	MARKED LANES	SURFACE WIDTH/TYPE*	AADT
STATE PRIMARY	R RUR OPA	POSITIVE BARRIER	FULL	NIIS	00.000		4	48J	20,100
					00.000	DORCHESTER CO/L			
					00.000	STRUC #9022 NANTICOKE RIVER			
					00.740		4	48I	
		UNPROTECTED			00.880				
		POSITIVE BARRIER			01.550				
			NONE		01.690				
		UNPROTECTED			01.690 MD731C	OLD BRADLEY RD			
					01.840				
					01.888	SPEED LIMIT 55 MPH			
					01.935	MILE MARKER 98.0			
					02.069 MD731A	MARSH RD			
					02.930	MILE MARKER 99.0			
	U				03.800	IN CORP LMTS MARDELA SPRINGS			
					03.960	MILE MARKER 100.0			
					04.530				24,325
					04.530 MD313	DELMAR RD			
					04.530 CO 35	MAIN ST			
		POSITIVE BARRIER			04.710				
	R				04.730	OUT CORP LMTS MARDELA SPRINGS			
					04.790	STRUC #22008 BARREN CREEK			
		UNPROTECTED			04.832				
					04.990	MILE MARKER 101.0			
					05.960	MILE MARKER 102.0			
					06.960	MILE MARKER 103.0			
					07.590 CO 57	OLD RAILROAD RD			
					07.940	MILE MARKER 104.0			
					08.990	MILE MARKER 105.0			
					09.400 MD347	QUANTICO RD			
					10.010	MILE MARKER 106.0			
					10.540 MD670	LILLIAN ST			
					11.020 CO111	ROCKAWALKIN RD			
					11.030	MILE MARKER 107.0			
		POSITIVE BARRIER			11.380				
		UNPROTECTED			11.470				

*A,B = UNIMPROVED; C = GRADED & DRAINED; D,E = SOIL, GRAVEL, STONE; F,G = LOW TYPE BITUMINOUS
II,I = HIGH TYPE BITUMINOUS; J = CONCRETE; K = BRICK; L = BLOCK

STATE HIGHWAY ADMINISTRATION OF MARYLAND
HIGHWAY INFORMATION SERVICES DIVISION
DATA SUPPORT GROUP

STATE HIGHWAY LOCATION REFERENCE

COUNTY: WICOMICO
DISTRICT: 1
DATE: 12/31/05

ROUTE NUMBER: US 50 CONTINUED
INVENTORY DIRECTION: EAST
ROUTE NAME: OCEAN GATEWAY

STATE SYSTEM	FUNCTIONAL CLASS	MEDIAN TYPE	ACCESS CONTROL	NHS	MILEPOINT	MILEPOINT DESCRIPTION	MARKED LANES	SURFACE WIDTH/TYPE*	AADT
STATE PRIMARY	R RUR OPA	POSITIVE BARRIER UNPROTECTED	NONE	NHS	11.570		4	48I	24,325
					11.730		5	60I	
					12.040	MILE MARKER 108.0			
					12.380	US 50BU SALISBURY PKWY			
		POSITIVE BARRIER			12.430		4	48I	
					12.481				17,725
					12.481	US 50BU W SALISBURY BLVD			
					12.621		4	48J	
					12.681	SPEED LIMIT 65 MPH			
					12.731	US 50BU W SALISBURY BLVD			
					12.731	STRUC #22046			
					12.731	US 50BU SALISBURY PKWY			
		UNPROTECTED			12.798				
					12.933	RP 50- 8 RAMP 8 FR US 50UA SB TO US 50 WB			
					12.933	RP 50- 6 RAMP 6 FR US 50 EB TO US 50UA SB			
		POSITIVE BARRIER			13.136				
	URB FRWY EXPWY		FULL		13.186				
					13.186	US 50UA NAYLOR MILL RD			
					13.186	STRUC #22047			
					13.186	EXIT #13			
		UNPROTECTED			13.242				
					13.450	RP 50- 2 RAMP 2 FR US 50 WB TO US 50UA NB			
					13.450	RP 50- 4 RAMP 4 FR US 50UA NB TO US 50 EB			
					14.007	MILE MARKER 110.0			
		POSITIVE BARRIER			14.022				
					14.080	CO420 JERSEY RD			
					14.080	STRUC #22048			
		UNPROTECTED			14.140				
		POSITIVE BARRIER			14.556				
	U				14.652	IN CORP LMTS SALISBURY			
					14.671	STRUC #22049 WICOMICO RIVER			
					15.127	MU1085 GODDARD PKWY			
					15.138	STRUC #22050			
					15.138	CONRAIL R/R			
					15.153	MU 47 ARMSTRONG PKWY			

*A,B = UNIMPROVED; C = GRADED & DRAINED; D,E = SOIL, GRAVEL, STONE; F,G = LOW TYPE BITUMINOUS
H,I = HIGH TYPE BITUMINOUS; J = CONCRETE; K = BRICK; L = BLOCK

STATE HIGHWAY ADMINISTRATION OF MARYLAND
HIGHWAY INFORMATION SERVICES DIVISION
DATA SUPPORT GROUP

STATE HIGHWAY LOCATION REFERENCE

COUNTY: WICOMICO
DISTRICT: 1
DATE: 12/31/05

ROUTE NUMBER: US 50 CONTINUED
INVENTORY DIRECTION: EAST
ROUTE NAME: OCEAN GATEWAY

STATE SYSTEM	FUNCTIONAL CLASS	MEDIAN TYPE	ACCESS CONTROL	NHS	MILEPOINT	MILEPOINT DESCRIPTION	MARKED LANES	SURFACE WIDTH/TYPE*	AADT
STATE PRIMARY	U URB FRWY EXPWY	POSITIVE BARRIER	FULL	NHS	15.224 RP 50- 8	RAMP 8 FR NORTHWOOD DR SB TO US 50 WB	4	48J	17,725
					15.224 RP 50- 6	RAMP 6 FR US 50 EB TO NORTHWOOD DR SB			
					15.459 MU1950	NORTHWOOD DR			
					15.459	STRUC #22051			
					15.656 RP 13- 8	RAMP 8 FR RAMP 5 (FR US 13) TO US 50 WB			
	R				15.866 RP 13- 5	RAMP 5 FR US 13 SB TO US 13/US 50 EB			
					15.866	STRUC #22052			
					15.866	OUT CORP LMTS SALISBURY			
					15.929		4	48I	
					15.975 US 13BU	N SALISBURY BLVD			
					15.975	STRUC #22053			
					15.975 US 13	N SALISBURY BLVD (AHEAD)			
			PARTIAL		15.975	BEG X-REF W/ US 13			
					19.063		5	60I	32,125
					19.063 US 13	SALISBURY BYPASS			
					19.063 US 50BU	SALISBURY PKWY (BACK)			
					19.063	END X-REF W/ US 13			
					19.075	US 13 (SALISBURY BYPASS)			
					19.075	STRUC #22033			
					19.151 RP 13- 1	RAMP 1 FR US 13/US 50 NB TO US 50 WB			
					19.218 RP 13- 3	RAMP 3 FR US 50 EB TO RAMP 2 (TO US 13)			
					19.363 RP 13- 4	RAMP 4 FR US 13 NB TO US 50 EB			
					19.363 RP 13- 2	RAMP 2 FR US 50 WB TO US 13/US 50 NB			
					19.600 CO356	HOBBS RD			
					19.695		4	48I	
					20.615	STRUC #22038 BEAVER DAM DITCH			
					20.695	MILE MARKER 117.0			
	RUR OPA				20.935				32,325
					20.935 CO294	WALSTON SWITCH RD			
					20.965				
					21.695	MILE MARKER 118.0			
					22.750	MILE MARKER 119.0			
					22.795 CO297	FOREST GROVE RD			

*A,B = UNIMPROVED; C = GRADED & DRAINED; D,E = SOIL, GRAVEL, STONE; F,G = LOW TYPE BITUMINOUS
H,I = HIGH TYPE BITUMINOUS; J = CONCRETE; K = BRICK; L = BLOCK

STATE HIGHWAY ADMINISTRATION OF MARYLAND
HIGHWAY INFORMATION SERVICES DIVISION
DATA SUPPORT GROUP

STATE HIGHWAY LOCATION REFERENCE

COUNTY: WICOMICO
DISTRICT: 1
DATE: 12/31/05

ROUTE NUMBER: US 50 CONTINUED
INVENTORY DIRECTION: EAST
ROUTE NAME: OCEAN GATEWAY

STATE SYSTEM	FUNCTIONAL CLASS	MEDIAN TYPE	ACCESS CONTROL	NHS	MILEPOINT	MILEPOINT DESCRIPTION	MARKED LANES	SURFACE WIDTH/TYPE*	AADT
STATE PRIMARY	R RUR OPA	POSITIVE BARRIER	PARTIAL	NHS	23.565 MD992B	EASTSIDE RD	4	481	32,325
					23.675	MILE MARKER 120.0			
					24.305	STRUC #22039 CAMPBELL DITCH			
					24.715	MILE MARKER 121.0			
					25.435				25,915
					25.435 CO733	SIXTY FOOT RD			
					25.715	MILE MARKER 122.0			
					26.735	MILE MARKER 123.0			
					27.735	MILE MARKER 124.0			
					28.735	MILE MARKER 125.0			
					28.955	ATR STATION #0017 (CABINET EB/L)			
	U				29.095	IN CORP LMTS WILLARDS			
					29.205 MD354	POWELLVILLE RD			
					29.770	MILE MARKER 126.0			
	R				29.795	OUT CORP LMTS WILLARDS			
					30.195	STRUC #22030 MURRAY BRANCH			
					30.695	STRUC #22001 POCOMOKE RIVER			
					30.695	WORCESTER CO/L			

ROUTE NUMBER: US 50BU
INVENTORY DIRECTION: EAST
ROUTE NAME: W SALISBURY BLVD

STATE SYSTEM	FUNCTIONAL CLASS	MEDIAN TYPE	ACCESS CONTROL	NHS	MILEPOINT	MILEPOINT DESCRIPTION	MARKED LANES	SURFACE WIDTH/TYPE*	AADT
STATE PRIMARY	R RUR MINOR ART	POSITIVE BARRIER	NONE	NOT NHS	00.000		4	481	19,475
					00.000 US 50	OCEAN GATEWAY			
					00.040	STRUC #22046			
					00.040 US 50	OCEAN GATEWAY			
					00.467 US 50BU	SALISBURY PKWY			
		UNPROTECTED			00.525				
	URB OPA	POSITIVE BARRIER			00.601				
		UNPROTECTED			00.601 CO416	NAYLOR MILL RD			
					00.686				
					01.219 CO563	QUEEN AVE			
		CURBED			01.278				

*A,B = UNIMPROVED; C = GRADED & DRAINED; D,E = SOIL, GRAVEL, STONE; F,G = LOW TYPE BITUMINOUS
H,I = HIGH TYPE BITUMINOUS; J = CONCRETE; K = BRICK; L = BLOCK

STATE HIGHWAY ADMINISTRATION OF MARYLAND
HIGHWAY INFORMATION SERVICES DIVISION
DATA SUPPORT GROUP

STATE HIGHWAY LOCATION REFERENCE

COUNTY: WICOMICO

DISTRICT: 1

DATE: 12/31/05

ROUTE NUMBER: US 50BU CONTINUED

INVENTORY DIRECTION: EAST

ROUTE NAME: W SALISBURY BLVD

STATE SYSTEM	FUNCTIONAL CLASS	MEDIAN TYPE	ACCESS CONTROL	NHS	MILEPOINT	MILEPOINT DESCRIPTION	MARKED LANES	SURFACE WIDTH/TYPE*	AAADT
STATE PRIMARY	R URB OPA	CURBED	NONE	NOT NIIS	01.281	SPEED LIMIT 50 MPH	4	481	19,475
					01.539	MILE MARKER 110.0			
					01.743	SPEED LIMIT 40 MPH			
					02.008				22,275
	U				02.008 CO549	BOOTH ST			
					02.190	IN CORP LMTS SALISBURY			
					02.281	SPEED LIMIT 35 MPH			
	URB FRWY EXPWY		PARTIAL		02.440		5	601	
NAME: SALISBURY PKWY					02.518				32,375
					02.518 MU1330	E ISABELLA ST			
					02.518 MD349	NANTICOKE RD			
					02.670	MILE MARKER 111.0			
					02.680		6	721	
					02.781 MU760	DELAWARE AVE			
					03.074 MU1430	LAKE ST			
					03.134	STRUC #22028 WICOMICO RIVER			
					03.166 MU1780	MILL ST			
					03.341		5	601	24,675
					03.341 MU775	N DIVISION ST			
					03.429		4	481	
					03.510		4	541	
					03.603	MILE MARKER 112.0			
					03.618 US 13BU	N SALISBURY BLVD			
					03.618	STRUC #22026			
					03.686	STRUC #22027			
					03.686	R/R #CR 530 221 P			
					03.871		5	601	21,775
					03.871 MU2890	WARD ST			
					04.024		6	721	20,875
					04.024 MU740	DAVIS ST			
					04.295 MU2720	TRUITT ST			
					04.392				18,275
					04.392 MD346	E MAIN ST			
					04.392 MU1632	E MAIN ST			

*A,B = UNIMPROVED; C = GRADED & DRAINED; D,E = SOIL, GRAVEL, STONE; F,G = LOW TYPE BITUMINOUS
H,I = HIGH TYPE BITUMINOUS; J = CONCRETE; K = BRICK; L = BLOCK

STATE HIGHWAY ADMINISTRATION OF MARYLAND
HIGHWAY INFORMATION SERVICES DIVISION
DATA SUPPORT GROUP

PAGE: 31

STATE HIGHWAY LOCATION REFERENCE

COUNTY: WICOMICO

DISTRICT: 1

DATE: 12/31/05

ROUTE NUMBER: US 50BU CONTINUED

INVENTORY DIRECTION: EAST

ROUTE NAME: SALISBURY PKWY

STATE SYSTEM	FUNCTIONAL CLASS	MEDIAN TYPE	ACCESS CONTROL	NHS	MILEPOINT	MILEPOINT DESCRIPTION	MARKED LANES	SURFACE WIDTH/TYPE*	AADT
STATE PRIMARY	U URB FRWY EXPWY	UNPROTECTED	PARTIAL	NOT NHS	04.530		5	601	18,275
					04.530	MILE MARKER 113.0			
	R				04.579		4	481	
					04.699	OUT CORP LMTS SALISBURY			
					04.703	SPEED LIMIT 45 MPH			
					04.847 CO286	CIVIC AVE			
					04.847 MU545	CIVIC AVE			
	U				04.981	IN CORP LMTS SALISBURY			
					05.026	SPEED LIMIT 55 MPH			
	R				05.162	OUT CORP LMTS SALISBURY			
		POSITIVE BARRIER			05.249				
					05.249 MU124	BEAGLIN PARK DR			
					05.249 OP962	BEAGLIN PARK DR			
		UNPROTECTED			05.273				
	U	POSITIVE BARRIER			05.426				
					05.426	IN CORP LMTS SALISBURY			
					05.574	MILE MARKER 114.0			
					05.864 CO774	PHILLIP MORRIS DR			
					05.864 MU2167	PHILLIP MORRIS DR			
					06.529	MILE MARKER 115.0			
					06.635 RP 13- 6	RAMP 6 FR US 50BU EB TO US 13 SB			
					06.635 RP 13- 8	RAMP 8 FR US 13/50 SB TO US 50BU WB			
					06.736 RP 13- 7	RAMP 7 FR US 50BU WB TO RAMP 6 (TO US13)			
					06.816 RP 13- 5	RAMP 5 FR US 13 SB TO US 50BU EB			
	R				06.846	OUT CORP LMTS SALISBURY			
					06.866	US 13 (SB/L) SALISBURY BYPASS			
					06.878 US 50	OCEAN GATEWAY (AHEAD)			
					06.878 US 13	SALISBURY BYPASS			
					06.878	STRUC #22033			

*A,B = UNIMPROVED; C = GRADED & DRAINED; D,E = SOIL, GRAVEL, STONE; F,G = LOW TYPE BITUMINOUS
H,I = HIGH TYPE BITUMINOUS; J = CONCRETE; K = BRICK; L = BLOCK

STATE HIGHWAY ADMINISTRATION OF MARYLAND
HIGHWAY INFORMATION SERVICES DIVISION
DATA SUPPORT GROUP

STATE HIGHWAY LOCATION REFERENCE

COUNTY: WICOMICO
DISTRICT: 1
DATE: 12/31/05

ROUTE NUMBER: US 50UA
INVENTORY DIRECTION: WEST
ROUTE NAME: NAYLOR MILL RD

STATE SYSTEM	FUNCTIONAL CLASS	MEDIAN TYPE	ACCESS CONTROL	NHS	MILEPOINT	MILEPOINT DESCRIPTION	MARKED LANES	SURFACE WIDTH/TYPE*	AADT
STATE SECONDARY	R URB COLL	NONE (UNDIV)	NONE	NOT NHS	03.030		2	241	8,425
					03.030 CO1244	MILFORD TWILLEY DR			
					03.030 CO416	NAYLOR MILL RD (BACK)			
					03.120 RP 50- 4	RAMP 4 FR US 50UA NB TO US 50 EB			
					03.120 RP 50- 6	RAMP 6 FR US 50 EB TO US 50UA SB			
					03.190 US 50	OCEAN GATEWAY			
					03.190	STRUC # 22047			
					03.240 RP 50- 2	RAMP 2 FR US 50 WB TO US 50UA NB			
					03.240 RP 50- 8	RAMP 8 FR US 50UA SB TO US 50 WB			
					03.390 CO1245	WEST RD			
					03.390 CO416	NAYLOR MILL RD (AHEAD)			

*A,B = UNIMPROVED; C = GRADED & DRAINED; D,E = SOIL, GRAVEL, STONE; F,G = LOW TYPE BITUMINOUS
H,I = HIGH TYPE BITUMINOUS; J = CONCRETE; K = BRICK; L = BLOCK

2005

Calendar Year

HIGHWAY LOCATION REFERENCE

Data as of December 31, 2005


WORCESTER


COUNTY

SHA DISTRICT #1

WO










STATEWIDE GRID MAP KEY

		J-18	K-19
	K-17	K-18	K-19
L-16	L-17	L-18	
M-16	M-17	M-18	

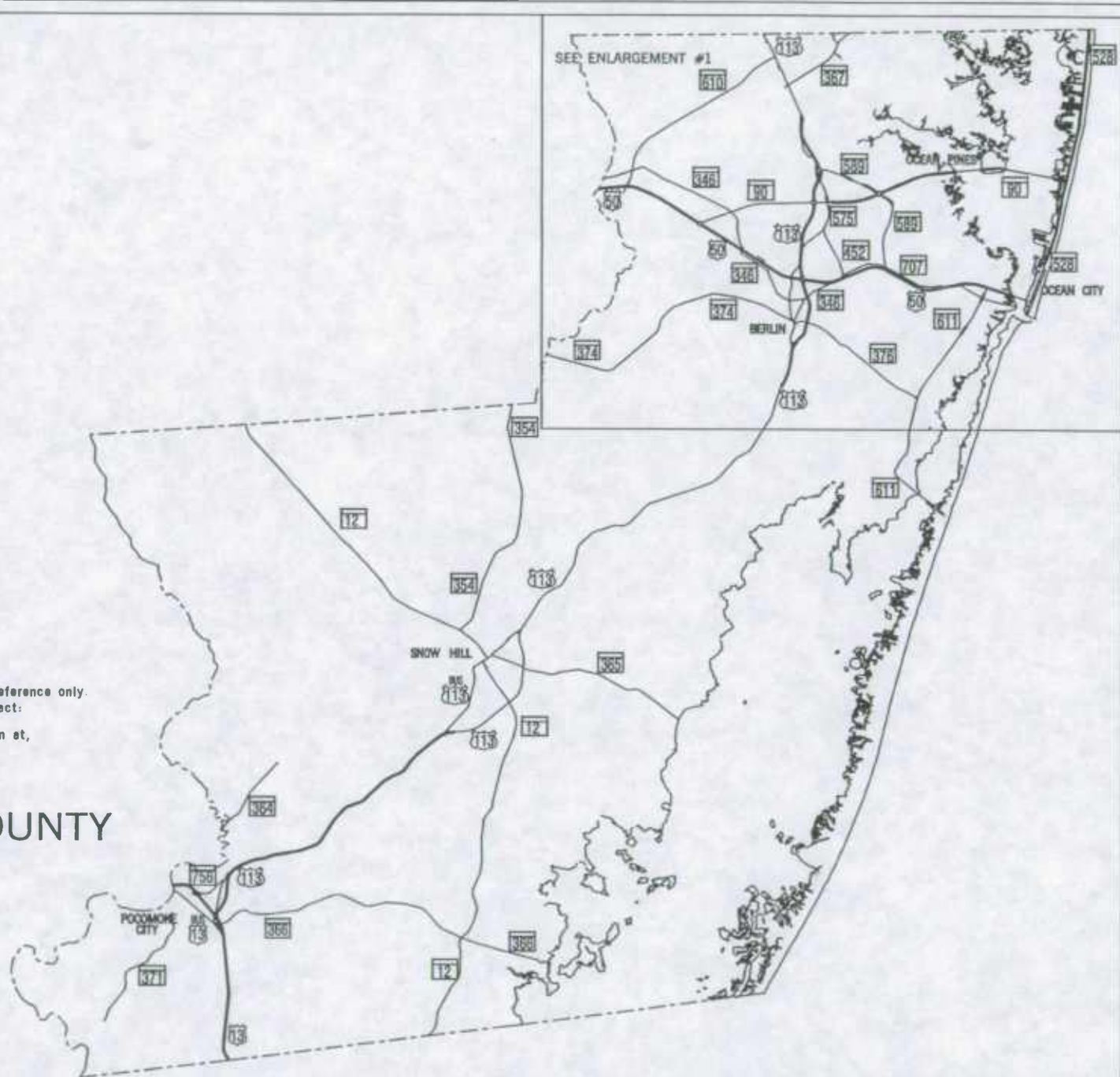
LEGEND


-  Multi Lane Divided Highway
-  Undivided Highway
-  INTERCHANGE

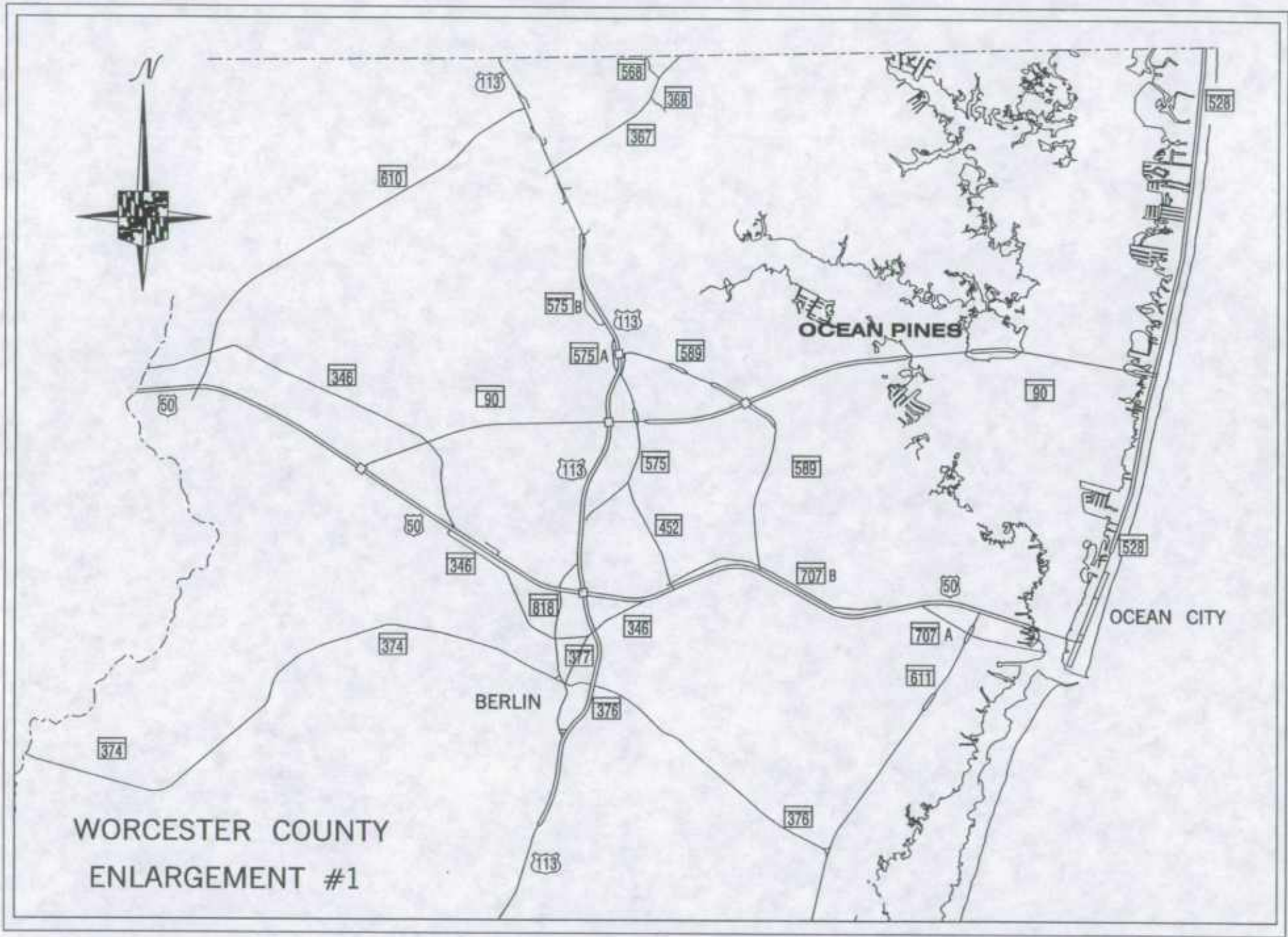
This map is intended for use as a reference only.
For more detailed maps, please contact:
Kevin Powers of the
Highway Information Services Division at,
410-545-5518 or
by email to kpowers@sha.state.md.us

WORCESTER COUNTY

PREPARED BY THE
Maryland Department of Transportation
STATE HIGHWAY ADMINISTRATION
HIGHWAY INFORMATION SERVICES DIVISION










ROUTE ALERT LIST

WORCESTER COUNTY


None.



MARYLAND STATE HIGHWAY ADMINISTRATION
HIGHWAY INFORMATION SERVICES DIVISION
STATE MAINTAINED HIGHWAYS ON THE NATIONAL HIGHWAY SYSTEM
AS OF DECEMBER 31, 2005

COUNTY: WORCESTER

ROUTE	MAINLINE	BEG DESCRIPTION	END DESCRIPTION	NHS TYPE
MD 90	MAINLINE	0.000 US 50 OCEAN GATEWAY	11.830 MD 528 COASTAL HWY	NHS SYSTEM
MD 90	OUT OF SIGHT LAN	0.000 MD 90 OCEAN CITY EXPWY	11.570 US 50 OCEAN GATEWAY	NHS SYSTEM
MD 378	MAINLINE	0.390 US 50 N DIVISION ST	1.020 MD 378 B 9TH ST	NHS SYSTEM
MD 378B	MAINLINE	0.000 MD 378 BALTIMORE AVE	0.070 MD 528 PHILADELPHIA AVE	NHS SYSTEM
MD 528	MAINLINE	0.000 DELAWARE ST/L	8.610 US 50 OCEAN GATEWAY/N DIVISION ST	NHS SYSTEM
US 13	MAINLINE	0.000 VIRGINIA ST/L	6.310 SOMERSET CO/L	NHS SYSTEM
US 50	MAINLINE	0.000 WICOMICO CO/L	14.400 MD 378 BALTIMORE AVE	NHS SYSTEM
US 113	MAINLINE	0.000 US 13 OCEAN HWY	37.490 DELAWARE ST/L	NHS SYSTEM



STATE HIGHWAY ADMINISTRATION OF MARYLAND
HIGHWAY INFORMATION SERVICES DIVISION
DATA SUPPORT GROUP

STATE HIGHWAY LOCATION REFERENCE

COUNTY: WORCESTER
DISTRICT: 1
DATE: 12/31/05

ROUTE NUMBER: MD 12
INVENTORY DIRECTION: NORTH
ROUTE NAME: SNOW HILL RD

STATE SYSTEM	FUNCTIONAL CLASS	MEDIAN TYPE	ACCESS CONTROL	NIIS	MILEPOINT	MILEPOINT DESCRIPTION	MARKED LANES	SURFACE WIDTH/TYPE*	AADT
STATE SECONDARY	R RUR MAJ COLL	NONE (UNDIV)	NONE	NOT NIIS	00.000		2	221	1,825
					00.000	VIRGINIA ST/L			
					00.000 CO 72	SWAN CUT RD			
					00.080	SPEED LIMIT 50 MPH			
					01.060				2,025
					01.060 CO 68	BIG MILL RD			
					01.800		2	241	
					02.780		2	221	
					02.960	SPEED LIMIT 30 MPH			
					03.230	SPEED LIMIT 25 MPH			
					03.270		2	301	
					03.310		2	221	2,425
					03.310 MD366	GEORGE ISLAND LANDING RD			
					03.370	SPEED LIMIT 30 MPH			
					03.380		2	261	
					03.430		2	241	
					03.560		2	221	
					03.620		2	241	
					03.670	SPEED LIMIT 50 MPH			
					03.810		2	221	
					03.910		2	241	
					05.600		2	221	
					06.020	SPEED LIMIT 30 MPH			
					06.400				3,025
					06.400 CO 91	BOXIRON RD			
					06.400 CO314	DUKES RD			
					06.890	SPEED LIMIT 50 MPH			
					07.180	STRUC #23003 SPRING HILL BRANCH			
					07.790		2	241	
					07.790 MD 12A	NO NAME			
					09.210				3,425
					09.210 CO 97	CASTLE HILL RD			
					09.210 CO315	CHERRIX RD			
					09.940 CO 99	AYRES LANE RD			
					11.040				1,925

RUR MINOR ART

*A,B = UNIMPROVED; C = GRADED & DRAINED; D,E = SOIL, GRAVEL, STONE; F,G = LOW TYPE BITUMINOUS
H,I = HIGH TYPE BITUMINOUS; J = CONCRETE; K = BRICK; L = BLOCK

STATE HIGHWAY ADMINISTRATION OF MARYLAND
HIGHWAY INFORMATION SERVICES DIVISION
DATA SUPPORT GROUP

STATE HIGHWAY LOCATION REFERENCE

COUNTY: WORCESTER

DISTRICT: 1

DATE: 12/31/05

ROUTE NUMBER: MD 12 CONTINUED
INVENTORY DIRECTION: NORTH
ROUTE NAME: SNOW HILL RD

STATE SYSTEM	FUNCTIONAL CLASS	MEDIAN TYPE	ACCESS CONTROL	NHS	MILEPOINT	MILEPOINT DESCRIPTION	MARKED LANES	SURFACE WIDTH/TYPE*	AADT
STATE SECONDARY	R RUR MINOR ART	NONE (UNDIV)	NONE	NOT NHS	11.040 US113	WORCESTER HWY	2	24I	1,925
					11.140	SPEED LIMIT 40 MPH			
					11.510	SPEED LIMIT 30 MPH			
	U				11.580		2	26I	
					11.580	IN CORP LMTS SNOW HILL			
					11.780		2	30I	
					11.790	SPEED LIMIT 25 MPH			
					11.910		2	40I	
NAME: CHURCH ST					12.010 MU340	SOUTH DR			
					12.060		2	29I	
					12.240		2	26I	
NAME: W MARKET ST					12.550 US113BU	W MARKET ST			
					12.550 MU180	GREEN ST			
					12.550 MU 50	CHURCH ST			
					12.550	BEG X-REF W/ US 113 BU			
					12.730		2	24I	6,425
NAME: WASHINGTON ST					12.730 US113BU	E MARKET ST			
					12.730 MU390	WASHINGTON ST			
					12.730	END X-REF W/ US 113 BU			
	R				12.890		2	34J	
NAME: SNOW HILL RD					12.890	STRUC #23002 POCOMOKE RIVER			
					12.890	OUT CORP LMTS SNOW HILL			
					12.900		2	24I	
					12.990	SPEED LIMIT 30 MPH			
					13.280	SPEED LIMIT 40 MPH			
					13.380		2	22I	
					13.620	SPEED LIMIT 55 MPH			
					13.950				4,925
					13.950 MD354	WHITON RD			
					13.950 CO 28	NASSAWANGO RD			
					18.520	STRUC #23001 NASSAWANGO CREEK			
					22.040				5,375
					22.040 CO 1	ST LUKES RD			
					23.320	SPEED LIMIT 50 MPH			
					23.370	WICOMICO CO/L			

*A,B = UNIMPROVED; C = GRADED & DRAINED; D,E = SOIL, GRAVEL, STONE; F,G = LOW TYPE BITUMINOUS
H,I = HIGH TYPE BITUMINOUS; J = CONCRETE; K = BRICK; L = BLOCK

STATE HIGHWAY ADMINISTRATION OF MARYLAND
HIGHWAY INFORMATION SERVICES DIVISION
DATA SUPPORT GROUP

STATE HIGHWAY LOCATION REFERENCE

COUNTY: WORCESTER
DISTRICT: 1
DATE: 12/31/05

ROUTE NUMBER: MD 12A
INVENTORY DIRECTION: EAST
ROUTE NAME: NO NAME

STATE SYSTEM	FUNCTIONAL CLASS	MEDIAN TYPE	ACCESS CONTROL	NHS	MILEPOINT	MILEPOINT DESCRIPTION	MARKED LANES	SURFACE WIDTH/TYP*	AADT
STATE SECONDARY	R RUR LOCAL	NONE (UNDIV)	NONE	NOT NHS	00.000		2	12F	0
					00.000 MD 12	SNOW HILL RD			
					00.020	COOL SPRING UNITED METHODIST CHURCH			

ROUTE NUMBER: MD 90
INVENTORY DIRECTION: EAST
ROUTE NAME: OCEAN CITY EXPWY

STATE SYSTEM	FUNCTIONAL CLASS	MEDIAN TYPE	ACCESS CONTROL	NHS	MILEPOINT	MILEPOINT DESCRIPTION	MARKED LANES	SURFACE WIDTH/TYP*	AADT
STATE PRIMARY	R RUR OPA	UNPROTECTED	FULL	NHS	00.000		2	30I	9,524
					00.000 US 50	OCEAN GATEWAY			
					00.470 US 50	OCEAN GATEWAY			
					00.470	STRUC #23028			
		NONE (UNDIV)			00.630		2	24I	
					00.630 MD 90	OCEAN CITY EXPWY (OUT OF SIGHT)			
					00.808	SPEED LIMIT 55 MPH			
					01.420	MILE MARKER 1.0			
					01.460	ATR STATION #0063 (CABINET EB/L)			
					01.480 MD346	OLD OCEAN CITY BLVD			
					01.480	STRUC #23025			
					02.340	STRUC #23035P CHURCH BRANCH			
					02.400	MILE MARKER 2.0			
					02.740	STRUC #23034 CHURCH BRANCH			
					03.390	MILE MARKER 3.0			
					03.670	R/R #MDDE 532 218 N			
					03.670	STRUC #23033			
					03.750 RP 90- 6	RAMP 6 FR MD 90 EB TO US 113 SB			
					03.750 RP 90- 8	RAMP 8 FR US 113 SB TO MD 90 WB			
					03.960 RP 90- 7	RAMP 7 FR MD 90 WB TO US 113 SB			
					03.980 RP 90- 5	RAMP 5 FR US 113 SB TO MD 90 EB			
					04.030				14,250
					04.030 US113	WORCESTER HWY			
					04.030	STRUC #23032			

*A,B = UNIMPROVED; C = GRADED & DRAINED; D,E = SOIL, GRAVEL, STONE; F,G = LOW TYPE BITUMINOUS
H,I = HIGH TYPE BITUMINOUS; J = CONCRETE; K = BRICK; L = BLOCK

STATE HIGHWAY ADMINISTRATION OF MARYLAND
HIGHWAY INFORMATION SERVICES DIVISION
DATA SUPPORT GROUP

STATE HIGHWAY LOCATION REFERENCE

COUNTY: WORCESTER
DISTRICT: 1
DATE: 12/31/05

ROUTE NUMBER: MD 90 CONTINUED
INVENTORY DIRECTION: EAST
ROUTE NAME: OCEAN CITY EXPWY

STATE SYSTEM	FUNCTIONAL CLASS	MEDIAN TYPE	ACCESS CONTROL	NHS	MILEPOINT	MILEPOINT DESCRIPTION	MARKED LANES	SURFACE WIDTH/TYPE*	AADT
STATE PRIMARY	R RUR OPA	NONE (UNDIV)	FULL	NHS	04.320 RP 90- 4	RAMP 4 FR US 113 NB TO MD 90 EB	2	24I	14,250
					04.320 RP 90- 2	RAMP 2 FR MD 90 WB TO US 113 NB			
					04.370	MILE MARKER 4.0			
					04.430 MD575	WORCESTER HWY			
					04.430	STRUC #23031			
		POSITIVE BARRIER			04.570		2	22I	
					05.350	MILE MARKER 5.0			
					05.790 RP 90- 8	RAMP 8 FR MD 589 SB TO MD 90 WB			
					05.810 RP 90- 2	RAMP 2 FR MD 90 EB TO MD 589 SB			
	URB OPA				06.010				18,150
					06.010 MD589	RACETRACK RD			
					06.010	STRUC #23026			
					06.250				
					06.250 RP 90- 4	RAMP 4 FR MD 589 NB TO MD 90 EB			
					06.250 RP 90- 6	RAMP 6 FR MD 90 WB TO MD 589 NB			
					06.330	MILE MARKER 6.0			
					07.310	MILE MARKER 7.0			
					07.780 CO583	OCEAN PKWY			
					07.780	STRUC #23022			
					08.290	MILE MARKER 8.0			
		NONE (UNDIV)			08.420		2	26J	
					08.810	STRUC #23020 ST MARTIN RIVER			
		CURBED	PARTIAL		09.210		2	24I	
					09.260	MILE MARKER 9.0			
					09.470 CO220	ST MARTINS NECK RD			
		NONE (UNDIV)	FULL		09.940		2	26I	
	U				10.260	MILE MARKER 10.0			
					10.660	IN CORP LMTS OCEAN CITY			
					10.660	STRUC #23021 ASSAWOMAN BAY			
					11.230	MILE MARKER 11.0			
					11.380		2	24I	
					11.500	SPEED LIMIT 40 MPH			
		POSITIVE BARRIER			11.580		3	38I	
					11.649		3	48I	
					11.690		4	48I	

*A,B = UNIMPROVED; C = GRADED & DRAINED; D,E = SOIL, GRAVEL, STONE; F,G = LOW TYPE BITUMINOUS
H,I = HIGH TYPE BITUMINOUS; J = CONCRETE; K = BRICK; L = BLOCK

STATE HIGHWAY ADMINISTRATION OF MARYLAND
HIGHWAY INFORMATION SERVICES DIVISION
DATA SUPPORT GROUP

STATE HIGHWAY LOCATION REFERENCE

COUNTY: WORCESTER

DISTRICT: 1

DATE: 12/31/05

ROUTE NUMBER: MD 90 CONTINUED

INVENTORY DIRECTION: EAST

ROUTE NAME: OCEAN CITY EXPWY

STATE SYSTEM	FUNCTIONAL CLASS	MEDIAN TYPE	ACCESS CONTROL	NIIS	MILEPOINT	MILEPOINT DESCRIPTION	MARKED LANES	SURFACE WIDTH/TYPE*	AADT
STATE PRIMARY	U URB OPA	POSITIVE BARRIER	FULL	NIIS	11.728		3	361	18,150
					11.810		4	361	
					11.820		4	601	
					11.830 MD528	COASTAL HWY			
					11.830 MU9330	62ND ST (AHEAD)			

ROUTE NUMBER: MD 250A

INVENTORY DIRECTION: EAST

ROUTE NAME: OLD VIRGINIA RD

STATE SYSTEM	FUNCTIONAL CLASS	MEDIAN TYPE	ACCESS CONTROL	NIIS	MILEPOINT	MILEPOINT DESCRIPTION	MARKED LANES	SURFACE WIDTH/TYPE*	AADT
STATE SECONDARY	U RUR MAJ COLL	PAINTED	NONE	NOT NHS	00.000		2	261	3,917
					00.000 CO263	OLD VIRGINIA RD (BACK)			
					00.000 US 13BU	MARKET ST			
		CENTER TLA (UNDIV)			00.050				
		NONE (UNDIV)			00.110		2	241	
	R				00.180	OUT CORP LMTS POCOMOKE CITY			
					00.190 US 13	OCEAN HWY			
					00.190 US113	WORCESTER HWY (AHEAD)			

ROUTE NUMBER: MD 346

INVENTORY DIRECTION: EAST

ROUTE NAME: OLD OCEAN CITY BLVD

STATE SYSTEM	FUNCTIONAL CLASS	MEDIAN TYPE	ACCESS CONTROL	NHS	MILEPOINT	MILEPOINT DESCRIPTION	MARKED LANES	SURFACE WIDTH/TYPE*	AADT
STATE SECONDARY	R RUR MINOR COLL	NONE (UNDIV)	NONE	NOT NIIS	00.000		2	241	2,550
					00.000	WICOMICO CO/L			
					00.000	STRUC #22011 POCOMOKE RIVER			
					00.930				1,175
					00.930 MD610	WHALEYVILLE RD			
					01.390	SPEED LIMIT 50 MPH			
					04.070 CO251	PITTS RD			
					04.330 MD 90	OCEAN CITY EXPWY			
					04.330	STRUC #23025			
	RUR LOCAL				05.670				1,675

*A,B = UNIMPROVED; C = GRADED & DRAINED; D,E = SOIL, GRAVEL, STONE; F,G = LOW TYPE BITUMINOUS
H,I = HIGH TYPE BITUMINOUS; J = CONCRETE; K = BRICK; L = BLOCK

STATE HIGHWAY ADMINISTRATION OF MARYLAND
HIGHWAY INFORMATION SERVICES DIVISION
DATA SUPPORT GROUP

STATE HIGHWAY LOCATION REFERENCE

COUNTY: WORCESTER
DISTRICT: 1
DATE: 12/31/05

ROUTE NUMBER: MD 346 CONTINUED
INVENTORY DIRECTION: EAST
ROUTE NAME: OLD OCEAN CITY BLVD

STATE SYSTEM	FUNCTIONAL CLASS	MEDIAN TYPE	ACCESS CONTROL	NHS	MILEPOINT	MILEPOINT DESCRIPTION	MARKED LANES	SURFACE WIDTH/TYPE*	AADT
STATE SECONDARY	R RUR LOCAL	NONE (UNDIV)	NONE	NOT NHS	05.670 US 50	OCEAN GATEWAY	2	24I	1,675
					05.690		2	20I	
					05.870		2	22I	
	U URB LOCAL				07.470				
					07.470	IN CORP LMTS BERLIN			
					07.630	SPEED LIMIT 30 MPH			
					07.880 MD818	N MAIN ST			
					07.980	R/R #CR 531 870 S			
	URB MINOR ART				08.360		2	24I	
		PAINTED			08.360 MD377	WILLIAMS ST			
		NONE (UNDIV)			08.380				
					08.390				
					08.450		2	20I	
		PAINTED			08.450 US113	WORCESTER HWY			
		NONE (UNDIV)			08.490				
					08.540		2	22I	
					08.540	SPEED LIMIT 40 MPH			
					09.030		2	20I	
					09.127		2	22I	
		CURBED			09.220		2	54I	
					09.240		2	40I	
					09.260 US 50	OCEAN GATEWAY			

ROUTE NUMBER: MD 354
INVENTORY DIRECTION: NORTH
ROUTE NAME: WHITON RD

STATE SYSTEM	FUNCTIONAL CLASS	MEDIAN TYPE	ACCESS CONTROL	NHS	MILEPOINT	MILEPOINT DESCRIPTION	MARKED LANES	SURFACE WIDTH/TYPE*	AADT
STATE SECONDARY	R RUR MAJ COLL	NONE (UNDIV)	NONE	NOT NHS	00.000		2	24I	1,050
					00.000 CO 28	NASSAWANGO RD (BACK)			
					00.000 MD 12	SNOW HILL RD			
					00.070	SPEED LIMIT 50 MPH			
					03.660				1,550
					03.660 CO 20	SHOCKLEY RD			
					07.120	STRUC #23011 TILGHMAN RACE			

*A,B = UNIMPROVED; C = GRADED & DRAINED; D,E = SOIL, GRAVEL, STONE; F,G = LOW TYPE BITUMINOUS
H,I = HIGH TYPE BITUMINOUS; J = CONCRETE; K = BRICK; L = BLOCK

STATE HIGHWAY ADMINISTRATION OF MARYLAND
HIGHWAY INFORMATION SERVICES DIVISION
DATA SUPPORT GROUP

PAGE: 7

STATE HIGHWAY LOCATION REFERENCE

COUNTY: WORCESTER

DISTRICT: 1

DATE: 12/31/05

ROUTE NUMBER: MD 354 CONTINUED

INVENTORY DIRECTION: NORTH

ROUTE NAME: WHITON RD

STATE SYSTEM	FUNCTIONAL CLASS	MEDIAN TYPE	ACCESS CONTROL	NHS	MILEPOINT	MILEPOINT DESCRIPTION	MARKED LANES	SURFACE WIDTH/TYPE*	AADT
STATE SECONDARY	R RUR MAJ COLL	NONE (UNDIV)	NONE	NOT NHIS	07.640 CO 92	WHITON CROSSING RD	2	241	1,550
					07.640	WICOMICO CO/L			

ROUTE NUMBER: MD 359

INVENTORY DIRECTION: NORTH

ROUTE NAME: BYPASS RD

STATE SYSTEM	FUNCTIONAL CLASS	MEDIAN TYPE	ACCESS CONTROL	NHS	MILEPOINT	MILEPOINT DESCRIPTION	MARKED LANES	SURFACE WIDTH/TYPE*	AADT
STATE SECONDARY	R RUR LOCAL	NONE (UNDIV)	NONE	NOT NHIS	00.000		2	201	299
					00.000	ROAD END: BARRICADE			
					00.050		2	241	
					00.140 MD359B	AMERICAN LEGION DR			
					01.090 MD756	OLD SNOW HILL RD			

ROUTE NUMBER: MD 359A

INVENTORY DIRECTION: NORTH

ROUTE NAME: OLDS RD

STATE SYSTEM	FUNCTIONAL CLASS	MEDIAN TYPE	ACCESS CONTROL	NHS	MILEPOINT	MILEPOINT DESCRIPTION	MARKED LANES	SURFACE WIDTH/TYPE*	AADT
STATE SECONDARY	R RUR LOCAL	NONE (UNDIV)	NONE	NOT NHS	00.000		2	181	99
					00.000 MD756	OLD SNOW HILL RD			
					00.090		2	161	
					00.140	ROAD END			

ROUTE NUMBER: MD 359B

INVENTORY DIRECTION: NORTH

ROUTE NAME: AMERICAN LEGION DR

STATE SYSTEM	FUNCTIONAL CLASS	MEDIAN TYPE	ACCESS CONTROL	NHS	MILEPOINT	MILEPOINT DESCRIPTION	MARKED LANES	SURFACE WIDTH/TYPE*	AADT
STATE SECONDARY	R RUR LOCAL	NONE (UNDIV)	NONE	NOT NHS	00.000		2	221	99
					00.000 MD359	BYPASS RD			
					00.060 US113	WORCESTER HWY			

*A,B = UNIMPROVED; C = GRADED & DRAINED; D,E = SOIL, GRAVEL, STONE; F,G = LOW TYPE BITUMINOUS
H,I = HIGH TYPE BITUMINOUS; J = CONCRETE; K = BRICK; L = BLOCK

STATE HIGHWAY LOCATION REFERENCE

COUNTY: WORCESTER
DISTRICT: 1
DATE: 12/31/05

ROUTE NUMBER: MD 364
INVENTORY DIRECTION: NORTH
ROUTE NAME: DIVIDING CREEK RD

STATE SYSTEM	FUNCTIONAL CLASS	MEDIAN TYPE	ACCESS CONTROL	NHS	MILEPOINT	MILEPOINT DESCRIPTION	MARKED LANES	SURFACE WIDTH/TYPE*	AADT
STATE SECONDARY	R	RUR MAJ COLL	NONE	NOT NHS	00.000		2	221	1,225
					00.000	SOMERSET CO/L			
					00.000	STRUC #19010 DIVIDING CREEK			
		RUR LOCAL			01.270	CO 39 WHITESBURG RD SPUR			
					02.710				
					02.710	CO 28 NASSAWANGO RD			
					02.710	SIGN: END STATE MAINTENANCE			
					02.720	ROAD END: BARRICADE			

ROUTE NUMBER: MD 365
INVENTORY DIRECTION: EAST
ROUTE NAME: S BAY ST

STATE SYSTEM	FUNCTIONAL CLASS	MEDIAN TYPE	ACCESS CONTROL	NHS	MILEPOINT	MILEPOINT DESCRIPTION	MARKED LANES	SURFACE WIDTH/TYPE*	AADT
STATE SECONDARY	U	RUR MAJ COLL	NONE	NOT NHS	00.000		2	221	1,325
					00.000	US113BU E MARKET ST			
					00.000	MU260 PARK ROW			
					00.050	SPEED LIMIT 25 MPH			
					00.300		2	241	
					00.300	R/R #CR 531 843 V			
					00.320		2	211	
					00.370		2	221	
		R			00.400	SPEED LIMIT 30 MPH			
					00.480		2	211	
					00.480	OUT CORP LMTS SNOW HILL			
					00.510		2	221	
					00.680	SPEED LIMIT 40 MPH			
NAME: PUBLIC LANDING RD					01.030	US113 WORCESTER HWY			
					01.120	STRUC #23012 PATTYS BRANCH			
		RUR MINOR COLL			01.220	SPEED LIMIT 50 MPH			
					04.710				625
					04.710	CO100 PAW PAW CREEK RD			
					04.710	CO317 TAYLOR RD			
					05.980	SPEED LIMIT 30 MPH			

*A,B = UNIMPROVED; C = GRADED & DRAINED; D,E = SOIL, GRAVEL, STONE; F,G = LOW TYPE BITUMINOUS
H,I = HIGH TYPE BITUMINOUS; J = CONCRETE; K = BRICK; L = BLOCK

STATE HIGHWAY ADMINISTRATION OF MARYLAND
HIGHWAY INFORMATION SERVICES DIVISION
DATA SUPPORT GROUP

STATE HIGHWAY LOCATION REFERENCE

COUNTY: WORCESTER

DISTRICT: 1

DATE: 12/31/05

ROUTE NUMBER: MD 365 CONTINUED

INVENTORY DIRECTION: EAST

ROUTE NAME: PUBLIC LANDING RD

STATE SYSTEM	FUNCTIONAL CLASS	MEDIAN TYPE	ACCESS CONTROL	NHS	MILEPOINT	MILEPOINT DESCRIPTION	MARKED LANES	SURFACE WIDTH/TYPE*	AADT
STATE SECONDARY	R RUR MINOR COLL	NONE (UNDIV)	NONE	NOT NHS	06.290 CO103	PUBLIC LANDING WHARF RD	2	221	625
					06.290	SIGN: END STATE MAINTENANCE			

ROUTE NUMBER: MD 366

INVENTORY DIRECTION: EAST

ROUTE NAME: STOCKTON RD

STATE SYSTEM	FUNCTIONAL CLASS	MEDIAN TYPE	ACCESS CONTROL	NHS	MILEPOINT	MILEPOINT DESCRIPTION	MARKED LANES	SURFACE WIDTH/TYPE*	AADT
STATE SECONDARY	U RUR MAJ COLL	NONE (UNDIV)	NONE	NOT NHS	00.000		2	301	2,025
					00.000 US 13BU	MARKET ST			
	R				00.030		2	221	
					00.080	OUT CORP LMITS POCOMOKE CITY			
					00.130		2	341	
					00.200		2	201	
	U				00.200 US 13	OCEAN HWY			
					00.210	IN CORP LMITS POCOMOKE CITY			
					00.270	SPEED LIMIT 40 MPH			
	R				00.420		2	221	
					00.940	OUT CORP LMITS POCOMOKE CITY			
					01.530	SPEED LIMIT 50 MPH			
					03.000	STRUC #23041 PILCHARD CREEK			
					03.410				1,225
					03.410 CO 80	LAMBERTSON RD			
					03.410 CO308	HOLLY SWAMP RD			
					04.090 MD703	KLEJ GRANGE RD			
					07.900	SPEED LIMIT 30 MPH			
					08.160	SPEED LIMIT 25 MPH			
	RUR MINOR COLL				08.330		2	241	
					08.390		2	201	1,025
					08.390 MD 12	SNOW HILL RD			
					08.520	SPEED LIMIT 30 MPH			
					09.737	SPEED LIMIT 50 MPH			
					11.170	SIGN: END STATE MAINTENANCE			
					11.170	ENT TO PARKING LOT (AHEAD)			

NAME: GEORGE ISLAND
LANDING RD

*A,B = UNIMPROVED; C = GRADED & DRAINED; D,E = SOIL, GRAVEL, STONE; F,G = LOW TYPE BITUMINOUS
H,I = HIGH TYPE BITUMINOUS; J = CONCRETE; K = BRICK; L = BLOCK

STATE HIGHWAY ADMINISTRATION OF MARYLAND
HIGHWAY INFORMATION SERVICES DIVISION
DATA SUPPORT GROUP

STATE HIGHWAY LOCATION REFERENCE

COUNTY: WORCESTER
DISTRICT: 1
DATE: 12/31/05

ROUTE NUMBER: MD 367
INVENTORY DIRECTION: EAST
ROUTE NAME: BISHOPVILLE RD

STATE SYSTEM	FUNCTIONAL CLASS	MEDIAN TYPE	ACCESS CONTROL	NHS	MILEPOINT	MILEPOINT DESCRIPTION	MARKED LANES	SURFACE WIDTH/TYPE*	AADT
STATE SECONDARY	R RUR MINOR COLL	NONE (UNDIV)	NONE	NOT NHS	00.000		2	221	4,175
					00.000 CO235	BISHOPVILLE RD (BACK)			
					00.000	SIGN: BEGIN STATE MAINTENANCE			
	RUR MAJ COLL				00.026		2	241	
					00.090				
					00.090 US113	WORCESTER HWY			
					00.156		2	221	
					00.170	SPEED LIMIT 50 MPH			
					01.520	SPEED LIMIT 30 MPH			
					01.790	STRUC #23013 DUNTINGS BRANCH			
					01.840				3,375
					01.840 MD368	ST MARTINS NECK RD			
					02.130 MD568	HATCHERY RD			
					02.260	SPEED LIMIT 40 MPH			
					02.600 CO226	WEST LINE RD			
					02.600	DELAWARE ST/L			

ROUTE NUMBER: MD 368
INVENTORY DIRECTION: NORTH
ROUTE NAME: ST MARTINS NECK RD

STATE SYSTEM	FUNCTIONAL CLASS	MEDIAN TYPE	ACCESS CONTROL	NHS	MILEPOINT	MILEPOINT DESCRIPTION	MARKED LANES	SURFACE WIDTH/TYPE*	AADT
STATE SECONDARY	R RUR MINOR COLL	NONE (UNDIV)	NONE	NOT NHS	00.000		2	221	2,925
					00.000 CO220	ST MARTINS NECK RD (BACK)			
					00.000	SIGN: BEGIN STATE MAINTENANCE			
					00.280 MD367	BISHOPVILLE RD			

ROUTE NUMBER: MD 371
INVENTORY DIRECTION: NORTH
ROUTE NAME: CEDAR HALL RD

STATE SYSTEM	FUNCTIONAL CLASS	MEDIAN TYPE	ACCESS CONTROL	NHS	MILEPOINT	MILEPOINT DESCRIPTION	MARKED LANES	SURFACE WIDTH/TYPE*	AADT
STATE SECONDARY	R RUR LOCAL	NONE (UNDIV)	NONE	NOT NHS	00.000		2	221	775
					00.000 CO 58	CEDARHALL WHARF RD			

*A,B = UNIMPROVED; C = GRADED & DRAINED; D,E = SOIL, GRAVEL, STONE; F,G = LOW TYPE BITUMINOUS
H,I = HIGH TYPE BITUMINOUS; J = CONCRETE; K = BRICK; L = BLOCK

STATE HIGHWAY ADMINISTRATION OF MARYLAND
HIGHWAY INFORMATION SERVICES DIVISION
DATA SUPPORT GROUP

STATE HIGHWAY LOCATION REFERENCE

COUNTY: WORCESTER
DISTRICT: 1
DATE: 12/31/05

ROUTE NUMBER: MD 371 CONTINUED
INVENTORY DIRECTION: NORTH
ROUTE NAME: CEDAR HALL RD

STATE SYSTEM	FUNCTIONAL CLASS	MEDIAN TYPE	ACCESS CONTROL	NHS	MILEPOINT	MILEPOINT DESCRIPTION	MARKED LANES	SURFACE WIDTH/TYPE*	AADT
STATE SECONDARY	R RUR MINOR COLL	NONE (UNDIV)	NONE	NOT NHS	00.070		2	221	775
					00.120	SPEED LIMIT 50 MPH			
					03.110 CO274	POCOMOKE BELTWAY			
					03.720		2	201	
					03.720 CO 53	DUN SWAMP RD			
					03.910	SPEED LIMIT 30 MPH			
NAME: SECOND ST					04.060 CO 49	MCMICHAEL AVE			
	U				04.070	IN CORP LMITS POCOMOKE CITY			
					04.150		2	281	
					04.150	SPEED LIMIT 25 MPH			
					04.270 MU 80	BROAD ST			
					04.270 MU510	SECOND ST (AHEAD)			
					04.270	SIGN: END STATE MAINTENANCE			

ROUTE NUMBER: MD 374
INVENTORY DIRECTION: EAST
ROUTE NAME: LIBERTYTOWN RD

STATE SYSTEM	FUNCTIONAL CLASS	MEDIAN TYPE	ACCESS CONTROL	NHS	MILEPOINT	MILEPOINT DESCRIPTION	MARKED LANES	SURFACE WIDTH/TYPE*	AADT
STATE SECONDARY	R RUR MAJ COLL	NONE (UNDIV)	NONE	NOT NHS	00.000		2	241	1,225
					00.000	WICOMICO CO/L			
					00.000	STRUC #23017 POCOMOKE RIVER			
					00.108	SPEED LIMIT 50 MPH			
					01.160		2	221	
					03.630 CO321	IRONSIIRE STATION RD			
					04.010	STRUC #23014 LIBERTYTOWN BRANCH			
					04.830				1,950
					04.830 CO146	CEDAR LANE RD			
					07.900	SPEED LIMIT 30 MPH			
NAME: BROAD ST	U URB MINOR ART				08.020				
					08.020	IN CORP LMITS BERLIN			
					08.500		2	201	
					08.500	R/R #CR 531 865 V			
					08.580		2	261	
					08.610 MD375	COMMERCE ST			

*A,B = UNIMPROVED; C = GRADED & DRAINED; D,E = SOIL, GRAVEL, STONE; F,G = LOW TYPE BITUMINOUS
H,I = HIGH TYPE BITUMINOUS; J = CONCRETE; K = BRICK; L = BLOCK

STATE HIGHWAY LOCATION REFERENCE

COUNTY: WORCESTER
DISTRICT: 1
DATE: 12/31/05

ROUTE NUMBER: MD 374 CONTINUED
INVENTORY DIRECTION: EAST
ROUTE NAME: BROAD ST

STATE SYSTEM	FUNCTIONAL CLASS	MEDIAN TYPE	ACCESS CONTROL	NHS	MILEPOINT	MILEPOINT DESCRIPTION	MARKED LANES	SURFACE WIDTH/TYPE*	AADT
STATE SECONDARY	U URB MINOR ART	NONE (UNDIV)	NONE	NOT NHS	08.700 MD818	N MAIN ST	2	261	1,950

ROUTE NUMBER: MD 375
INVENTORY DIRECTION: NORTH
ROUTE NAME: COMMERCE ST

STATE SYSTEM	FUNCTIONAL CLASS	MEDIAN TYPE	ACCESS CONTROL	NHS	MILEPOINT	MILEPOINT DESCRIPTION	MARKED LANES	SURFACE WIDTH/TYPE*	AADT
STATE SECONDARY	U URB LOCAL	NONE (UNDIV)	NONE	NOT NHS	00.000		1	221	1,499
					00.000 MU250	PITTS ST (BACK)			
					00.000 MD818	N MAIN ST			
					00.060 MD374	BROAD ST			

ROUTE NUMBER: MD 376
INVENTORY DIRECTION: EAST
ROUTE NAME: BAY ST

STATE SYSTEM	FUNCTIONAL CLASS	MEDIAN TYPE	ACCESS CONTROL	NHS	MILEPOINT	MILEPOINT DESCRIPTION	MARKED LANES	SURFACE WIDTH/TYPE*	AADT
STATE SECONDARY	U URB MINOR ART	NONE (UNDIV)	NONE	NOT NHS	00.000		2	301	5,250
					00.000 MU190	JEFFERSON ST (BACK)			
					00.000 MD818	S MAIN ST			
					00.010		2	241	
					00.010 MD377	WILLIAMS ST			
					00.420 US113	WORCESTER HWY			
					00.480		2	221	
					00.520	SPEED LIMIT 30 MPH			
					00.810	SPEED LIMIT 40 MPH			
					00.830	OUT CORP LMTS BERLIN			
					00.830	STRUC #23039 HUDSON BRANCH			
					01.670				4,150
					01.670 CO140	HARRISON RD			
					01.720	SPEED LIMIT 50 MPH			
					01.740	STRUC #23019 TRAPPE CREEK			
					01.750				
					01.750 CO154	SINEPUXENT RD			
					03.850	STRUC #23015 AYER CREEK			

NAME: ASSATEAGUE RD R

RUR MAJ COLL

*A,B = UNIMPROVED; C = GRADED & DRAINED; D,E = SOIL, GRAVEL, STONE; F,G = LOW TYPE BITUMINOUS
H,I = HIGH TYPE BITUMINOUS; J = CONCRETE; K = BRICK; L = BLOCK

STATE HIGHWAY ADMINISTRATION OF MARYLAND
HIGHWAY INFORMATION SERVICES DIVISION
DATA SUPPORT GROUP

STATE HIGHWAY LOCATION REFERENCE

COUNTY: WORCESTER
DISTRICT: 1
DATE: 12/31/05

ROUTE NUMBER: MD 376 CONTINUED
INVENTORY DIRECTION: EAST
ROUTE NAME: ASSATEAGUE RD

STATE SYSTEM	FUNCTIONAL CLASS	MEDIAN TYPE	ACCESS CONTROL	NHS	MILEPOINT	MILEPOINT DESCRIPTION	MARKED LANES	SURFACE WIDTH/TYPE*	AADT
STATE SECONDARY	R RUR MAJ COLL	NONE (UNDIV)	NONE	NOT NHS	04.560 MD611	STEPHEN DECATUR RD	2	221	4,150

ROUTE NUMBER: MD 377
INVENTORY DIRECTION: NORTH
ROUTE NAME: WILLIAMS ST

STATE SYSTEM	FUNCTIONAL CLASS	MEDIAN TYPE	ACCESS CONTROL	NHS	MILEPOINT	MILEPOINT DESCRIPTION	MARKED LANES	SURFACE WIDTH/TYPE*	AADT
STATE SECONDARY	U URB MINOR ART	NONE (UNDIV)	NONE	NOT NHS	00.000		2	241	3,125
					00.000 MD376	BAY ST			
					00.040		2	261	
					00.120	SPEED LIMIT 30 MPH			
					00.180		2	241	
					00.580		2	281	
					00.780 MD346	OLD OCEAN CITY BLVD			

ROUTE NUMBER: MD 378
INVENTORY DIRECTION: NORTH
ROUTE NAME: BALTIMORE AVE

STATE SYSTEM	FUNCTIONAL CLASS	MEDIAN TYPE	ACCESS CONTROL	NHS	MILEPOINT	MILEPOINT DESCRIPTION	MARKED LANES	SURFACE WIDTH/TYPE*	AADT
STATE SECONDARY	U URB MINOR ART	NONE (UNDIV)	NONE	NOT NHS	00.000		3	341	8,075
					00.000 MU 70	S BALTIMORE AVE (BACK)			
					00.000 MU9015	S 1ST ST			
					00.000 MD528	S 1ST ST			
					00.020	SPEED LIMIT 25 MPH			
	URB OPA			NHS	00.390				
					00.390 US 50	N DIVISION ST			
					00.470 MD378A	1ST ST			
					00.690				
					00.690	SPEED LIMIT 30 MPH			
	URB MINOR ART			NOT NHS	00.950		2	241	
					01.020				
					01.020 MD378B	9TH ST			
					01.420		1	121	
					01.420 MU 60	BALTIMORE AVE #2			

NAME: 15TH ST

*A,B = UNIMPROVED; C = GRADED & DRAINED; D,E = SOIL, GRAVEL, STONE; F,G = LOW TYPE BITUMINOUS
H,I = HIGH TYPE BITUMINOUS; J = CONCRETE; K = BRICK; L = BLOCK

STATE HIGHWAY LOCATION REFERENCE

COUNTY: WORCESTER
DISTRICT: 1
DATE: 12/31/05

ROUTE NUMBER: MD 378 CONTINUED
INVENTORY DIRECTION: NORTH
ROUTE NAME: 15TH ST

STATE SYSTEM	FUNCTIONAL CLASS	MEDIAN TYPE	ACCESS CONTROL	NHS	MILEPOINT	MILEPOINT DESCRIPTION	MARKED LANES	SURFACE WIDTH/TYPE*	AADT
STATE SECONDARY	U URB MINOR ART	NONE (UNDIV)	NONE	NOT NHS	01.490 MD528	PHILADELPHIA AVE	1	121	8,075
					01.490 MU9090	15TH ST (AHEAD)			

ROUTE NUMBER: MD 378A
INVENTORY DIRECTION: EAST
ROUTE NAME: 1ST ST

STATE SYSTEM	FUNCTIONAL CLASS	MEDIAN TYPE	ACCESS CONTROL	NHS	MILEPOINT	MILEPOINT DESCRIPTION	MARKED LANES	SURFACE WIDTH/TYPE*	AADT
STATE SECONDARY	U URB COLL	NONE (UNDIV)	NONE	NOT NHS	00.000		2	241	3,725
					00.000 MU9010	1ST ST (BACK)			
					00.000 MD378	BALTIMORE AVE			
					00.070 MD528	PHILADELPHIA AVE			
					00.070 MU9010	1ST ST (AHEAD)			

ROUTE NUMBER: MD 378B
INVENTORY DIRECTION: EAST
ROUTE NAME: 9TH ST

STATE SYSTEM	FUNCTIONAL CLASS	MEDIAN TYPE	ACCESS CONTROL	NHS	MILEPOINT	MILEPOINT DESCRIPTION	MARKED LANES	SURFACE WIDTH/TYPE*	AADT
STATE SECONDARY	U URB OPA	NONE (UNDIV)	NONE	NHS	00.000		2	241	4,400
					00.000 MU9060	9TH ST (BACK)			
					00.000 MD378	BALTIMORE AVE			
					00.070 MD528	PHILADELPHIA AVE			
					00.070 MU9060	9TH ST (AHEAD)			

ROUTE NUMBER: MD 452
INVENTORY DIRECTION: NORTH
ROUTE NAME: FRIENDSHIP RD

STATE SYSTEM	FUNCTIONAL CLASS	MEDIAN TYPE	ACCESS CONTROL	NHS	MILEPOINT	MILEPOINT DESCRIPTION	MARKED LANES	SURFACE WIDTH/TYPE*	AADT
STATE SECONDARY	R URB COLL	NONE (UNDIV)	NONE	NOT NHS	00.000		2	241	2,075
					00.000 MU305	SEAHAWK RD (BACK)			
					00.000 US 50	OCEAN GATEWAY			
					00.020 MD707B	GREYS CORNER RD			
					00.100	SPEED LIMIT 30 MPH			

*A,B = UNIMPROVED; C = GRADED & DRAINED; D,E = SOIL, GRAVEL, STONE; F,G = LOW TYPE BITUMINOUS
H,I = HIGH TYPE BITUMINOUS; J = CONCRETE; K = BRICK; L = BLOCK

STATE HIGHWAY ADMINISTRATION OF MARYLAND
HIGHWAY INFORMATION SERVICES DIVISION
DATA SUPPORT GROUP

STATE HIGHWAY LOCATION REFERENCE

COUNTY: WORCESTER

DISTRICT: 1

DATE: 12/31/05

ROUTE NUMBER: MD 452 CONTINUED

INVENTORY DIRECTION: NORTH

ROUTE NAME: FRIENDSHIP RD

STATE SYSTEM	FUNCTIONAL CLASS	MEDIAN TYPE	ACCESS CONTROL	NHS	MILEPOINT	MILEPOINT DESCRIPTION	MARKED LANES	SURFACE WIDTH/TYPE*	AADT
STATE SECONDARY	R RUR MINOR COLL	NONE (UNDIV)	NONE	NOT NHS	00.370		2	241	2,075
					00.430	SPEED LIMIT 50 MPH			
					01.640 MD575	WORCESTER HWY			

ROUTE NUMBER: MD 528

INVENTORY DIRECTION: SOUTH

ROUTE NAME: COASTAL HWY

STATE SYSTEM	FUNCTIONAL CLASS	MEDIAN TYPE	ACCESS CONTROL	NHS	MILEPOINT	MILEPOINT DESCRIPTION	MARKED LANES	SURFACE WIDTH/TYPE*	AADT
STATE SECONDARY	U URB OPA	CURBED	NONE	NHS	00.000		6	661	15,675
					00.000	DELAWARE ST/L			
					00.000 MU9645	146TH ST			
					00.040				
					00.040	SPEED LIMIT 40 MPH			
					02.970				25,575
					02.970 MU9490	94TH ST			
					04.710				21,675
					04.710 MD 90	OCEAN CITY EXPWY			
					06.390				14,375
					06.390 MU9185	33RD ST			
					06.860		6	701	
					07.440	SPEED LIMIT 35 MPH			
					07.570		5	551	13,575
					07.570 MD378	15TH ST			
					07.570 MU9090	15TH ST			
					07.890		4	511	
					07.890	SPEED LIMIT 30 MPH			
		NONE (UNDIV)			07.960		3	411	9,975
					07.960 MD378B	9TH ST			
					08.440		4	481	
					08.510		2	221	
					08.510 MD378A	1ST ST			
					08.510 MU9010	1ST ST			
	URB MINOR ART			NOT NHS	08.610				10,000

*A,B = UNIMPROVED; C = GRADED & DRAINED; D,E = SOIL, GRAVEL, STONE; F,G = LOW TYPE BITUMINOUS
H,I = HIGH TYPE BITUMINOUS; J = CONCRETE; K = BRICK; L = BLOCK

STATE HIGHWAY ADMINISTRATION OF MARYLAND
HIGHWAY INFORMATION SERVICES DIVISION
DATA SUPPORT GROUP

STATE HIGHWAY LOCATION REFERENCE

COUNTY: WORCESTER
DISTRICT: 1
DATE: 12/31/05

ROUTE NUMBER: MD 528 CONTINUED
INVENTORY DIRECTION: SOUTH
ROUTE NAME: PHILADELPHIA AVE

STATE SYSTEM	FUNCTIONAL CLASS	MEDIAN TYPE	ACCESS CONTROL	NHS	MILEPOINT	MILEPOINT DESCRIPTION	MARKED LANES	SURFACE WIDTH/TYP*	AADT
STATE SECONDARY	U URB MINOR ART	NONE (UNDIV)	NONE	NOT NHS	08.610 US 50	N DIVISION ST	2	221	10,000
					08.640		3	361	
					08.980		3	121	
					09.040 MD378	BALTIMORE AVE			
					09.040 MU 70	S BALTIMORE AVE			
					09.040 MU9015	S 1ST ST (AHEAD)			

NAME: S 1ST ST

ROUTE NUMBER: MD 568
INVENTORY DIRECTION: NORTH
ROUTE NAME: HATCHERY RD

STATE SYSTEM	FUNCTIONAL CLASS	MEDIAN TYPE	ACCESS CONTROL	NHS	MILEPOINT	MILEPOINT DESCRIPTION	MARKED LANES	SURFACE WIDTH/TYP*	AADT
STATE SECONDARY	R RUR MINOR COLL	NONE (UNDIV)	NONE	NOT NHS	00.000		2	221	775
					00.000 CO219	AMES RD (BACK)			
					00.000 MD367	BISHOPVILLE RD			
					00.010	SPEED LIMIT 30 MPH			
					00.410	SPEED LIMIT 40 MPH			
					00.410	DELAWARE ST/L			

ROUTE NUMBER: MD 575
INVENTORY DIRECTION: EAST
ROUTE NAME: WORCESTER HWY

STATE SYSTEM	FUNCTIONAL CLASS	MEDIAN TYPE	ACCESS CONTROL	NHS	MILEPOINT	MILEPOINT DESCRIPTION	MARKED LANES	SURFACE WIDTH/TYP*	AADT
STATE SECONDARY	R RUR LOCAL	POSITIVE BARRIER	NONE	NOT NHS	00.000		2	241	1,250
		NONE (UNDIV)			00.000 US113	WORCESTER HWY			
					00.020				
					00.200	SPEED LIMIT 50 MPH			
	RUR MINOR COLL				00.820				
					00.820 MD452	FRIENDSHIP RD			
					00.870				
	RUR LOCAL				00.870 CO747	CAREY RD			
					01.700 MD 90	OCEAN CITY EXPWY			
					01.700	STRUC #23031			
					02.700 RPI13-3	RAMP 3 FR MD 589 TO RAMP 2 (TO US 113)			

*A,B = UNIMPROVED; C = GRADED & DRAINED; D,E = SOIL, GRAVEL, STONE; F,G = LOW TYPE BITUMINOUS
H,I = HIGH TYPE BITUMINOUS; J = CONCRETE; K = BRICK; L = BLOCK

STATE HIGHWAY ADMINISTRATION OF MARYLAND
HIGHWAY INFORMATION SERVICES DIVISION
DATA SUPPORT GROUP

STATE HIGHWAY LOCATION REFERENCE

COUNTY: WORCESTER
DISTRICT: 1
DATE: 12/31/05

ROUTE NUMBER: MD 575 CONTINUED
INVENTORY DIRECTION: EAST
ROUTE NAME: WORCESTER HWY

STATE SYSTEM	FUNCTIONAL CLASS	MEDIAN TYPE	ACCESS CONTROL	NHS	MILEPOINT	MILEPOINT DESCRIPTION	MARKED LANES	SURFACE WIDTH/TYPE*	AADT
STATE SECONDARY	R RUR LOCAL	NONE (UNDIV)	NONE	NOT NIIS	02.700 MD589	RACETRACK RD	2	24I	1,250

ROUTE NUMBER: MD 575A
INVENTORY DIRECTION: SOUTH
ROUTE NAME: WEST FRONTAGE RD

STATE SYSTEM	FUNCTIONAL CLASS	MEDIAN TYPE	ACCESS CONTROL	NHS	MILEPOINT	MILEPOINT DESCRIPTION	MARKED LANES	SURFACE WIDTH/TYPE*	AADT
STATE SECONDARY	R RUR LOCAL	NONE (UNDIV)	NONE	NOT NHS	00.000		1	16I	3,388
					00.000 US113	WORCESTER HWY			
					00.156		2	22I	
					00.241	SPEED LIMIT 40 MPH			
					00.268				772
					00.268 MD589	RACETRACK RD			
					00.441		1	16I	
					00.533 US113	WORCESTER HWY			

ROUTE NUMBER: MD 575B
INVENTORY DIRECTION: NORTH
ROUTE NAME: OLD US 113

STATE SYSTEM	FUNCTIONAL CLASS	MEDIAN TYPE	ACCESS CONTROL	NIIS	MILEPOINT	MILEPOINT DESCRIPTION	MARKED LANES	SURFACE WIDTH/TYPE*	AADT
STATE SECONDARY	R RUR LOCAL	NONE (UNDIV)	NONE	NOT NHS	00.000		1	16I	1,031
					00.000 US113	WORCESTER HWY			
					00.022		2	24I	
					00.369		2	22I	
					00.401	SPEED LIMIT 40 MPH			
					00.719 MD575D	PEERLESS RD			
					00.792		2	24I	
					00.855	CUL DE SAC			

ROUTE NUMBER: MD 575C
INVENTORY DIRECTION: EAST
ROUTE NAME: SHINGLE LANDING RD

STATE SYSTEM	FUNCTIONAL CLASS	MEDIAN TYPE	ACCESS CONTROL	NHS	MILEPOINT	MILEPOINT DESCRIPTION	MARKED LANES	SURFACE WIDTH/TYPE*	AADT
--------------	------------------	-------------	----------------	-----	-----------	-----------------------	--------------	---------------------	------

*A,B = UNIMPROVED; C = GRADED & DRAINED; D,E = SOIL, GRAVEL, STONE; F,G = LOW TYPE BITUMINOUS
H,I = HIGH TYPE BITUMINOUS; J = CONCRETE; K = BRICK; L = BLOCK

STATE HIGHWAY LOCATION REFERENCE

COUNTY: WORCESTER
DISTRICT: 1
DATE: 12/31/05

ROUTE NUMBER: MD 575C CONTINUED
INVENTORY DIRECTION: EAST
ROUTE NAME: SHINGLE LANDING RD

STATE SYSTEM	FUNCTIONAL CLASS	MEDIAN TYPE	ACCESS CONTROL	NHS	MILEPOINT	MILEPOINT DESCRIPTION	MARKED LANES	SURFACE WIDTH/TYPE*	AADT
STATE SECONDARY	R RUR LOCAL	NONE (UNDIV)	NONE	NOT NHS	00.000		2	241	599
					00.000 MD575D	PEERLESS RD (BACK)			
					00.000 US113	WORCESTER HWY			
					00.066		2	181	
					00.100 CO215	SHINGLE LANDING RD (AHEAD)			

ROUTE NUMBER: MD 575D
INVENTORY DIRECTION: WEST
ROUTE NAME: PEERLESS RD

STATE SYSTEM	FUNCTIONAL CLASS	MEDIAN TYPE	ACCESS CONTROL	NHS	MILEPOINT	MILEPOINT DESCRIPTION	MARKED LANES	SURFACE WIDTH/TYPE*	AADT
STATE SECONDARY	R RUR MINOR COLL	NONE (UNDIV)	NONE	NOT NHS	00.000		2	301	3,175
					00.000 MD575C	SHINGLE LANDING RD (BACK)			
					00.000 US113	WORCESTER HWY			
					00.036		2	201	
					00.036 MD575B	OLD US 113			
					00.080 CO244	PEERLESS RD (AHEAD)			

ROUTE NUMBER: MD 575E
INVENTORY DIRECTION: SOUTH
ROUTE NAME: DANZI RD

STATE SYSTEM	FUNCTIONAL CLASS	MEDIAN TYPE	ACCESS CONTROL	NHS	MILEPOINT	MILEPOINT DESCRIPTION	MARKED LANES	SURFACE WIDTH/TYPE*	AADT
STATE SECONDARY	R RUR LOCAL	NONE (UNDIV)	NONE	NOT NHS	00.070		2	241	199
					00.070 CO736	DANZI RD (BACK)			
					00.210	ROAD END			

ROUTE NUMBER: MD 575F
INVENTORY DIRECTION: NORTH
ROUTE NAME: JARVIS RD

STATE SYSTEM	FUNCTIONAL CLASS	MEDIAN TYPE	ACCESS CONTROL	NHS	MILEPOINT	MILEPOINT DESCRIPTION	MARKED LANES	SURFACE WIDTH/TYPE*	AADT
STATE SECONDARY	R RUR LOCAL	NONE (UNDIV)	NONE	NOT NHS	00.000		2	241	199
					00.000 US113	WORCESTER HWY			
					00.110 CO216	JARVIS RD (AHEAD)			

*A,B = UNIMPROVED; C = GRADED & DRAINED; D,E = SOIL, GRAVEL, STONE; F,G = LOW TYPE BITUMINOUS
H,I = HIGH TYPE BITUMINOUS; J = CONCRETE; K = BRICK; L = BLOCK

STATE HIGHWAY ADMINISTRATION OF MARYLAND
HIGHWAY INFORMATION SERVICES DIVISION
DATA SUPPORT GROUP

PAGE: 19

STATE HIGHWAY LOCATION REFERENCE

COUNTY: WORCESTER

DISTRICT: 1

DATE: 12/31/05

ROUTE NUMBER: MD 575G
INVENTORY DIRECTION: WEST
ROUTE NAME: KEPLER LA

STATE SYSTEM	FUNCTIONAL CLASS	MEDIAN TYPE	ACCESS CONTROL	NHS	MILEPOINT	MILEPOINT DESCRIPTION	MARKED LANES	SURFACE WIDTH/TYPE*	AADT
STATE SECONDARY	R RUR LOCAL	NONE (UNDIV)	NONE	NOT NHS	00.000		2	30I	99
					00.000 US113	WORCESTER HWY			
					00.032 MD575H	SERVICE RD A			
					00.050 OP452	KEPLER LA (AHEAD)			

ROUTE NUMBER: MD 575H
INVENTORY DIRECTION: NORTH
ROUTE NAME: SERVICE RD A

STATE SYSTEM	FUNCTIONAL CLASS	MEDIAN TYPE	ACCESS CONTROL	NHS	MILEPOINT	MILEPOINT DESCRIPTION	MARKED LANES	SURFACE WIDTH/TYPE*	AADT
STATE SECONDARY	R RUR LOCAL	NONE (UNDIV)	NONE	NOT NHS	00.000		2	30I	129
					00.000 MD575G	KEPLER LA			
					00.316	CUL DE SAC			

ROUTE NUMBER: MD 575I
INVENTORY DIRECTION: EAST
ROUTE NAME: SERVICE RD B

STATE SYSTEM	FUNCTIONAL CLASS	MEDIAN TYPE	ACCESS CONTROL	NHS	MILEPOINT	MILEPOINT DESCRIPTION	MARKED LANES	SURFACE WIDTH/TYPE*	AADT
STATE SECONDARY	R RUR LOCAL	NONE (UNDIV)	NONE	NOT NHS	00.000		2	24I	99
					00.000 US113	WORCESTER HWY			
					00.111	CUL DE SAC			

ROUTE NUMBER: MD 575J
INVENTORY DIRECTION: EAST
ROUTE NAME: SERVICE RD C

STATE SYSTEM	FUNCTIONAL CLASS	MEDIAN TYPE	ACCESS CONTROL	NHS	MILEPOINT	MILEPOINT DESCRIPTION	MARKED LANES	SURFACE WIDTH/TYPE*	AADT
STATE SECONDARY	R RUR LOCAL	NONE (UNDIV)	NONE	NOT NHS	00.000		2	30I	99
					00.000 US113	WORCESTER HWY			
					00.127	CUL DE SAC			

*A,B = UNIMPROVED; C = GRADED & DRAINED; D,E = SOIL, GRAVEL, STONE; F,G = LOW TYPE BITUMINOUS
H,I = HIGH TYPE BITUMINOUS; J = CONCRETE; K = BRICK; L = BLOCK

STATE HIGHWAY LOCATION REFERENCE

COUNTY: WORCESTER
DISTRICT: 1
DATE: 12/31/05

ROUTE NUMBER: MD 575K
INVENTORY DIRECTION: WEST
ROUTE NAME: SERVICE RD E

STATE SYSTEM	FUNCTIONAL CLASS	MEDIAN TYPE	ACCESS CONTROL	NHS	MILEPOINT	MILEPOINT DESCRIPTION	MARKED LANES	SURFACE WIDTH/TYPE*	AADT
STATE SECONDARY	R RUR LOCAL	NONE (UNDIV)	NONE	NOT NHS	00.000		2	241	99
					00.000 US113	WORCESTER HWY			
					00.116	CUL DE SAC			

ROUTE NUMBER: MD 575L
INVENTORY DIRECTION: EAST
ROUTE NAME: HAMMOND RD

STATE SYSTEM	FUNCTIONAL CLASS	MEDIAN TYPE	ACCESS CONTROL	NHS	MILEPOINT	MILEPOINT DESCRIPTION	MARKED LANES	SURFACE WIDTH/TYPE*	AADT
STATE SECONDARY	R RUR LOCAL	NONE (UNDIV)	NONE	NOT NHS	00.000		2	181	149
					00.000 US113	WORCESTER HWY			
					00.000 MD610	WHALEYVILLE RD (BACK)			
					00.072 MD575M	HANDY LA			
					00.080 CO239	HAMMOND RD (AHEAD)			

ROUTE NUMBER: MD 575M
INVENTORY DIRECTION: WEST
ROUTE NAME: HANDY LA

STATE SYSTEM	FUNCTIONAL CLASS	MEDIAN TYPE	ACCESS CONTROL	NHS	MILEPOINT	MILEPOINT DESCRIPTION	MARKED LANES	SURFACE WIDTH/TYPE*	AADT
STATE SECONDARY	R RUR LOCAL	NONE (UNDIV)	NONE	NOT NHS	00.000		2	301	149
					00.000 MD575L	HAMMOND RD			
					00.280	CUL DE SAC			

ROUTE NUMBER: MD 575N
INVENTORY DIRECTION: WEST
ROUTE NAME: CHURCH RD

STATE SYSTEM	FUNCTIONAL CLASS	MEDIAN TYPE	ACCESS CONTROL	NHS	MILEPOINT	MILEPOINT DESCRIPTION	MARKED LANES	SURFACE WIDTH/TYPE*	AADT
STATE SECONDARY	R RUR LOCAL	NONE (UNDIV)	NONE	NOT NHS	00.000		2	241	99
					00.000 US113	WORCESTER HWY			
					00.050	ROAD END			

*A,B = UNIMPROVED; C = GRADED & DRAINED; D,E = SOIL, GRAVEL, STONE; F,G = LOW TYPE BITUMINOUS
H,I = HIGH TYPE BITUMINOUS; J = CONCRETE; K = BRICK; L = BLOCK

STATE HIGHWAY ADMINISTRATION OF MARYLAND
HIGHWAY INFORMATION SERVICES DIVISION
DATA SUPPORT GROUP

STATE HIGHWAY LOCATION REFERENCE

COUNTY: WORCESTER

DISTRICT: 1

DATE: 12/31/05

ROUTE NUMBER: MD 589
INVENTORY DIRECTION: NORTII
ROUTE NAME: RACETRACK RD

STATE SYSTEM	FUNCTIONAL CLASS	MEDIAN TYPE	ACCESS CONTROL	NHS	MILEPOINT	MILEPOINT DESCRIPTION	MARKED LANES	SURFACE WIDTH/TYPE*	AADT
STATE SECONDARY	R URB MINOR ART	NONE (UNDIV)	NONE	NOT NHS	00.000		2	241	17,675
					00.000 US 50	OCEAN GATEWAY			
					00.040		3	361	
					00.040 MD707B	GREYS CORNER RD			
					00.110	SPEED LIMIT 50 MPH			
					00.500		2	241	
					01.780	SPEED LIMIT 40 MPH			
		CENTER TLA (UNDIV)			02.080				
		NONE (UNDIV)			02.120 CO209	MANKLIN CREEK RD			
		UNPROTECTED			02.370				
					02.460		2	441	
					02.550 RP 90- 4	RAMP 4 FR MD 589 NB TO MD 90 EB			
					02.550 RP 90- 2	RAMP 2 FR MD 90 EB TO MD 589 SB			
		NONE (UNDIV)			02.590		2	241	
					02.590 RP 90- 5	RAMP 5 FR MD 589 SB TO RAMP 4 (TO MD 90)			
					02.590 RP 90- 3	RAMP 3 FR RAMP 6 (FR MD 90) TO MD 589 NB			
					02.630				8,075
					02.630 MD 90	OCEAN CITY EXPWY			
					02.630	STRUC #23026			
					02.710 RP 90- 7	RAMP 7 FR RAMP 2 (FR MD 90) TO MD 589 SB			
					02.710 RP 90- 1	RAMP 1 FR MD 589 NB TO RAMP 8 (TO MD 90)			
		PAINTED			02.760				
					02.760 RP 90- 6	RAMP 6 FR MD 90 WB TO MD 589 NB			
					02.760 RP 90- 8	RAMP 8 FR MD 589 SB TO MD 90 WB			
		NONE (UNDIV)			03.070				
		PAINTED			03.070 CO583	OCEAN PKWY			
		NONE (UNDIV)			03.140				
					03.190				
					03.200	SPEED LIMIT 50 MPH			
	RUR MAJ COLL				03.600				
		PAINTED			03.600 CO211	BEAUCHAMP RD			
		NONE (UNDIV)			03.676				
					03.769				

*A,B = UNIMPROVED; C = GRADED & DRAINED; D,E = SOIL, GRAVEL, STONE; F,G = LOW TYPE BITUMINOUS
H,I = HIGH TYPE BITUMINOUS; J = CONCRETE; K = BRICK; L = BLOCK

STATE HIGHWAY ADMINISTRATION OF MARYLAND
HIGHWAY INFORMATION SERVICES DIVISION
DATA SUPPORT GROUP

STATE HIGHWAY LOCATION REFERENCE

COUNTY: WORCESTER
DISTRICT: 1
DATE: 12/31/05

ROUTE NUMBER: MD 589 CONTINUED
INVENTORY DIRECTION: NORTH
ROUTE NAME: RACETRACK RD

STATE SYSTEM	FUNCTIONAL CLASS	MEDIAN TYPE	ACCESS CONTROL	NHS	MILEPOINT	MILEPOINT DESCRIPTION	MARKED LANES	SURFACE WIDTH/TYPE*	AADT
STATE SECONDARY	R RUR MAJ COLL	PAINTED	NONE	NOT NHS	04.461		2	241	8,075
	RUR LOCAL				04.531 RPI13- 2	RAMP 2 FR MD 589 WB TO US 113 NB			
					04.555		3	361	
					04.555 RPI13- 3	RAMP 3 FR MD 589 TO RAMP 2 (TO US 113)			
					04.555 MD575	WORCESTER HWY			
					04.606	STRUC #23042			
					04.606 US113	WORCESTER HWY			
					04.647 MD575A	WEST FRONTAGE RD			

ROUTE NUMBER: MD 610
INVENTORY DIRECTION: EAST
ROUTE NAME: DALE RD

STATE SYSTEM	FUNCTIONAL CLASS	MEDIAN TYPE	ACCESS CONTROL	NHS	MILEPOINT	MILEPOINT DESCRIPTION	MARKED LANES	SURFACE WIDTH/TYPE*	AADT
STATE SECONDARY	R RUR LOCAL	NONE (UNDIV)	NONE	NOT NHS	00.000		2	241	4,775
					00.000 CO176	DALE RD (BACK)			
					00.000	SIGN: BEGIN STATE MAINTENANCE			
	RUR MAJ COLL				00.180		2	221	
					00.200				
					00.200 US 50	OCEAN GATEWAY			
					00.280		2	241	
					00.310	SPEED LIMIT 50 MPH			
					00.730		2	221	
					00.730 MD346	OLD OCEAN CITY BLVD			
					00.820	SPEED LIMIT 55 MPH			
					03.770 CO244	PEERLESS RD			
					04.420	STRUC #23038 BIRCH BRANCH			
					06.448		2	241	
					06.530 US113	WORCESTER HWY			
					06.530 MD575L	HAMMOND RD (AHEAD)			

NAME: WHALEYVILLE RD

*A,B = UNIMPROVED; C = GRADED & DRAINED; D,E = SOIL, GRAVEL, STONE; F,G = LOW TYPE BITUMINOUS
H,I = HIGH TYPE BITUMINOUS; J = CONCRETE; K = BRICK; L = BLOCK

STATE HIGHWAY ADMINISTRATION OF MARYLAND
HIGHWAY INFORMATION SERVICES DIVISION
DATA SUPPORT GROUP

STATE HIGHWAY LOCATION REFERENCE

COUNTY: WORCESTER
DISTRICT: 1
DATE: 12/31/05

ROUTE NUMBER: MD 611
INVENTORY DIRECTION: NORTH
ROUTE NAME: STEPHEN DECATUR RD

STATE SYSTEM	FUNCTIONAL CLASS	MEDIAN TYPE	ACCESS CONTROL	NHS	MILEPOINT	MILEPOINT DESCRIPTION	MARKED LANES	SURFACE WIDTH/TYPE*	AADT
STATE SECONDARY	R RUR MINOR ART	NONE (UNDIV)	NONE	NOT NHS	00.000				
					00.000 SR 15	ACCESS TO PARKING	2	241	5,450
		CURBED			00.090		2	261	
					00.110	SPEED LIMIT 30 MPH			
					00.120		2	241	
		PAINTED			00.180				
		NONE (UNDIV)			00.200				
					00.470	SPEED LIMIT 40 MPH			
					00.870	STRUC #23018 SINEPUXENT BAY			
					00.870	STRUC #23040 SINEPUXENT BAY (PED)			
					01.030		2	211	
					01.460	SPEED LIMIT 50 MPH			
					02.040				7,050
					02.040 CO147	SOUTH POINT RD			
					02.100		2	201	
					02.940		2	211	
					03.440		2	201	
					04.360		2	241	
					04.450		3	391	
					04.490				9,150
					04.490 MD376	ASSATEAGUE RD			
					04.580		2	241	
		PAINTED			05.110				
		NONE (UNDIV)			05.250				
		PAINTED			05.310				
		NONE (UNDIV)			05.430				
		PAINTED			06.920				
	URB OPA	NONE (UNDIV)			07.010				
					07.010 CO162	AIRPORT RD			
		PAINTED			07.060				
		NONE (UNDIV)			07.090				
		PAINTED			07.130				
		NONE (UNDIV)			07.190				
		PAINTED			07.240				
		NONE (UNDIV)			07.326				

*A,B = UNIMPROVED; C = GRADED & DRAINED; D,E = SOIL, GRAVEL, STONE; F,G = LOW TYPE BITUMINOUS
H,I = HIGH TYPE BITUMINOUS; J = CONCRETE; K = BRICK; L = BLOCK

STATE HIGHWAY ADMINISTRATION OF MARYLAND
HIGHWAY INFORMATION SERVICES DIVISION
DATA SUPPORT GROUP

STATE HIGHWAY LOCATION REFERENCE

COUNTY: WORCESTER
DISTRICT: 1
DATE: 12/31/05

ROUTE NUMBER: MD 611 CONTINUED
INVENTORY DIRECTION: NORTH
ROUTE NAME: STEPHEN DECATUR RD

STATE SYSTEM	FUNCTIONAL CLASS	MEDIAN TYPE	ACCESS CONTROL	NHS	MILEPOINT	MILEPOINT DESCRIPTION	MARKED LANES	SURFACE WIDTH/TYPE*	AADT
STATE SECONDARY	R URB OPA	CENTER TLA (UNDIV)	NONE	NOT NHS	07.630		2	24I	9,150
		NONE (UNDIV)			07.630	SPEED LIMIT 40 MPH			
		PAINTED			07.930				
		NONE (UNDIV)			08.030				
					08.130				
					08.160				12,150
		PAINTED			08.160 MD707A	OLD BRIDGE RD			
		NONE (UNDIV)			08.220				
					08.280				
					08.360		2	36I	
					08.380		2	24I	
					08.500		2	30I	
					08.510 US 50	OCEAN GATEWAY			

ROUTE NUMBER: MD 703
INVENTORY DIRECTION: EAST
ROUTE NAME: KLEJ GRANGE RD

STATE SYSTEM	FUNCTIONAL CLASS	MEDIAN TYPE	ACCESS CONTROL	NIIS	MILEPOINT	MILEPOINT DESCRIPTION	MARKED LANES	SURFACE WIDTH/TYPE*	AADT
STATE SECONDARY	R RUR LOCAL	NONE (UNDIV)	NONE	NOT NIIS	00.000		2	15J	99
					00.000	ROAD END			
					00.050		2	20I	
					00.080 MD366	STOCKTON RD			

ROUTE NUMBER: MD 707A
INVENTORY DIRECTION: EAST
ROUTE NAME: OLD BRIDGE RD

STATE SYSTEM	FUNCTIONAL CLASS	MEDIAN TYPE	ACCESS CONTROL	NIIS	MILEPOINT	MILEPOINT DESCRIPTION	MARKED LANES	SURFACE WIDTH/TYPE*	AADT
STATE SECONDARY	R URB LOCAL	NONE (UNDIV)	NONE	NOT NIIS	00.000		2	22I	4,475
					00.000 US 50	OCEAN GATEWAY			
					00.070	SPEED LIMIT 30 MPH			
					00.470	SPEED LIMIT 30 MPH			
					00.790 MD611	STEPHEN DECATUR RD			
					00.790 CO757	OLD BRIDGE RD (AHEAD)			

*A,B = UNIMPROVED; C = GRADED & DRAINED; D,E = SOIL, GRAVEL, STONE; F,G = LOW TYPE BITUMINOUS
H,I = HIGH TYPE BITUMINOUS; J = CONCRETE; K = BRICK; L = BLOCK

STATE HIGHWAY ADMINISTRATION OF MARYLAND
HIGHWAY INFORMATION SERVICES DIVISION
DATA SUPPORT GROUP

STATE HIGHWAY LOCATION REFERENCE

COUNTY: WORCESTER
DISTRICT: I
DATE: 12/31/05

ROUTE NUMBER: MD 707B
INVENTORY DIRECTION: EAST
ROUTE NAME: GREYS CORNER RD

STATE SYSTEM	FUNCTIONAL CLASS	MEDIAN TYPE	ACCESS CONTROL	NHS	MILEPOINT	MILEPOINT DESCRIPTION	MARKED LANES	SURFACE WIDTH/TYPE*	AADT
STATE SECONDARY	R RUR LOCAL	NONE (UNDIV)	NONE	NOT NHS	00.000		2	171	2,248
					00.000	ROAD END			
	URB LOCAL				00.070		2	221	
					00.070 MD452	FRIENDSHIP RD			
					00.233	SPEED LIMIT 40 MPH			
					00.750	SPEED LIMIT 30 MPH			
					01.440 MD589	RACETRACK RD			
					01.480	SPEED LIMIT 50 MPH			
					02.197 OP451	GREYS CORNER RD (AHEAD)			

ROUTE NUMBER: MD 707D
INVENTORY DIRECTION: EAST
ROUTE NAME: GREYS CORNER RD

STATE SYSTEM	FUNCTIONAL CLASS	MEDIAN TYPE	ACCESS CONTROL	NHS	MILEPOINT	MILEPOINT DESCRIPTION	MARKED LANES	SURFACE WIDTH/TYPE*	AADT
STATE SECONDARY	R URB LOCAL	NONE (UNDIV)	NONE	NOT NHS	00.000		2	221	2,248
					00.000	CUL DE SAC			
					00.304	SPEED LIMIT 35 MPH			
					00.486 US 50WB	NO NAME			
					00.690 US 50WC	NO NAME			
					00.760	ROAD END			

ROUTE NUMBER: MD 756
INVENTORY DIRECTION: EAST
ROUTE NAME: OLD SNOW HILL RD

STATE SYSTEM	FUNCTIONAL CLASS	MEDIAN TYPE	ACCESS CONTROL	NHS	MILEPOINT	MILEPOINT DESCRIPTION	MARKED LANES	SURFACE WIDTH/TYPE*	AADT
STATE SECONDARY	U RUR MAJ COLL	CENTER TLA (UNDIV)	NONE	NOT NHS	00.000		2	241	5,125
					00.000 MU340	LINDEN AVE (BACK)			
					00.000 US 13	OCEAN HWY			
	R				00.010	OUT CORP LMTS POCOMOKE CITY			
		NONE (UNDIV)			00.080	SPEED LIMIT 40 MPH			
					00.260		2	221	
					01.070 MD359	BYPASS RD			

*A,B = UNIMPROVED; C = GRADED & DRAINED; D,E = SOIL, GRAVEL, STONE; F,G = LOW TYPE BITUMINOUS
H,I = HIGH TYPE BITUMINOUS; J = CONCRETE; K = BRICK; L = BLOCK

STATE HIGHWAY ADMINISTRATION OF MARYLAND
HIGHWAY INFORMATION SERVICES DIVISION
DATA SUPPORT GROUP

STATE HIGHWAY LOCATION REFERENCE

COUNTY: WORCESTER
DISTRICT: I
DATE: 12/31/05

ROUTE NUMBER: MD 756 CONTINUED
INVENTORY DIRECTION: EAST
ROUTE NAME: OLD SNOW HILL RD

STATE SYSTEM	FUNCTIONAL CLASS	MEDIAN TYPE	ACCESS CONTROL	NHS	MILEPOINT	MILEPOINT DESCRIPTION	MARKED LANES	SURFACE WIDTH/TYPE*	AADT
STATE SECONDARY	R RUR MAJ COLL	NONE (UNDIV)	NONE	NOT NHS	01.120		2	241	5,125
					01.130 MD359A	OLDS RD			
					01.170 US113	WORCESTER HWY			

ROUTE NUMBER: MD 818
INVENTORY DIRECTION: NORTH
ROUTE NAME: S MAIN ST

STATE SYSTEM	FUNCTIONAL CLASS	MEDIAN TYPE	ACCESS CONTROL	NHS	MILEPOINT	MILEPOINT DESCRIPTION	MARKED LANES	SURFACE WIDTH/TYPE*	AADT
STATE SECONDARY	U URB COLL	CURBED	NONE	NOT NHS	00.000		2	281	4,375
					00.000 MUI145	GERMANTOWN RD (BACK)			
					00.000 US113	WORCESTER HWY			
		NONE (UNDIV)			00.050		2	241	
					00.050 MD818A	NO NAME			
					00.076	SPEED LIMIT 30 MPH			
					00.340		2	261	
					00.490		2	271	
					00.670	SPEED LIMIT 25 MPH			
					00.770		2	221	
					00.800		2	271	
					00.800 MD376	BAY ST			
					00.820 MD374	BROAD ST			
					00.870 MD375	COMMERCE ST			
					00.980		2	251	
					01.025	SPEED LIMIT 30 MPH			
					01.230	R/R #MDDE 531 869 X			
					01.240		2	241	
					01.380		2	261	
					01.470		2	241	
					01.470 MD346	OLD OCEAN CITY BLVD			
					01.520		2	221	
					01.620	SPEED LIMIT 45 MPH			
					02.160		2	241	
					02.160 US 50	OCEAN GATEWAY			
					02.220	SPEED LIMIT 40 MPH			

NAME: N MAIN ST

URB LOCAL

*A,B = UNIMPROVED; C = GRADED & DRAINED; D,E = SOIL, GRAVEL, STONE; F,G = LOW TYPE BITUMINOUS
H,I = HIGH TYPE BITUMINOUS; J = CONCRETE; K = BRICK; L = BLOCK

STATE HIGHWAY ADMINISTRATION OF MARYLAND
HIGHWAY INFORMATION SERVICES DIVISION
DATA SUPPORT GROUP

STATE HIGHWAY LOCATION REFERENCE

COUNTY: WORCESTER
DISTRICT: 1
DATE: 12/31/05

ROUTE NUMBER: MD 818 CONTINUED
INVENTORY DIRECTION: NORTH
ROUTE NAME: N MAIN ST

STATE SYSTEM	FUNCTIONAL CLASS	MEDIAN TYPE	ACCESS CONTROL	NHS	MILEPOINT	MILEPOINT DESCRIPTION	MARKED LANES	SURFACE WIDTH/TYPE*	AADT
STATE SECONDARY	U URB LOCAL	NONE (UNDIV)	NONE	NOT NHS	02.600	R/R #MDDE 531 877 P	2	241	4,375
					02.620 US113	WORCESTER HWY			
					02.620 CO210	GEORGETOWN RD (AHEAD)			

ROUTE NUMBER: MD 818A
INVENTORY DIRECTION: SOUTH
ROUTE NAME: NO NAME

STATE SYSTEM	FUNCTIONAL CLASS	MEDIAN TYPE	ACCESS CONTROL	NHS	MILEPOINT	MILEPOINT DESCRIPTION	MARKED LANES	SURFACE WIDTH/TYPE*	AADT
STATE SECONDARY	R RUR LOCAL	NONE (UNDIV)	NONE	NOT NHS	00.000		1	181	4,275
					00.000 MD818	S MAIN ST			
					00.060 US113	WORCESTER HWY			

ROUTE NUMBER: MD 992F
INVENTORY DIRECTION: NORTH
ROUTE NAME: CALEB RD

STATE SYSTEM	FUNCTIONAL CLASS	MEDIAN TYPE	ACCESS CONTROL	NHS	MILEPOINT	MILEPOINT DESCRIPTION	MARKED LANES	SURFACE WIDTH/TYPE*	AADT
STATE SECONDARY	R RUR LOCAL	NONE (UNDIV)	NONE	NOT NHS	00.000		2	18H	0
					00.000 US 50	OCEAN GATEWAY			
					00.250	ROAD END			

ROUTE NUMBER: US 13
INVENTORY DIRECTION: NORTH
ROUTE NAME: OCEAN HWY

STATE SYSTEM	FUNCTIONAL CLASS	MEDIAN TYPE	ACCESS CONTROL	NHS	MILEPOINT	MILEPOINT DESCRIPTION	MARKED LANES	SURFACE WIDTH/TYPE*	AADT
STATE PRIMARY	R RUR OPA	UNPROTECTED	NONE	NHS	00.000		4	481	20,448
					00.000	VIRGINIA ST/L			
					00.000 CO 63	SPARROW RD			
					00.060				
					00.160	SPEED LIMIT 55 MPH			
					00.560	STRUC #23005 WAGRAM CREEK			
					00.578	ATR STATION #0037 (CABINET SB/L)			
					00.930	MILE MARKER 1.0			

*A,B = UNIMPROVED; C = GRADED & DRAINED; D,E = SOIL, GRAVEL, STONE; F,G = LOW TYPE BITUMINOUS
H,I = HIGH TYPE BITUMINOUS; J = CONCRETE; K = BRICK; L = BLOCK

STATE HIGHWAY ADMINISTRATION OF MARYLAND
HIGHWAY INFORMATION SERVICES DIVISION
DATA SUPPORT GROUP

STATE HIGHWAY LOCATION REFERENCE

COUNTY: WORCESTER
DISTRICT: 1
DATE: 12/31/05

ROUTE NUMBER: US 13 CONTINUED
INVENTORY DIRECTION: NORTH
ROUTE NAME: OCEAN HWY

STATE SYSTEM	FUNCTIONAL CLASS	MEDIAN TYPE	ACCESS CONTROL	NIIS	MILEPOINT	MILEPOINT DESCRIPTION	MARKED LANES	SURFACE WIDTH/TYPE*	AADT
STATE PRIMARY	R RUR OPA	UNPROTECTED	NONE	NIIS	01.910	MILE MARKER 2.0	4	481	20,448
					02.120 CO307	BRANTLEY RD			
	U				02.900	MILE MARKER 3.0			
					02.920	IN CORP LMTS POCOMOKE CITY			
					03.850	MILE MARKER 4.0			
					03.850	US 13 BU (SB/L)			
	R		PARTIAL		03.910 US 13BU	MARKET ST			
					04.190				
	U				04.190	OUT CORP LMTS POCOMOKE CITY			20,225
					04.230 MD366	STOCKTON RD			
					04.230	IN CORP LMTS POCOMOKE CITY			
	R				04.250	OUT CORP LMTS POCOMOKE CITY			
					04.550				19,325
					04.550 MD250A	OLD VIRGINIA RD			
	U				04.550 US113	WORCESTER HWY			
					04.560	IN CORP LMTS POCOMOKE CITY			
					05.000	MILE MARKER 5.0			
					05.440				16,675
					05.440 MD756	OLD SNOW HILL RD			
					05.440 MU340	LINDEN AVE			
	R				06.010	MILE MARKER 6.0			
					06.220	OUT CORP LMTS POCOMOKE CITY			
					06.310	STRUC #23016 POCOMOKE RIVER			
					06.310	SOMERSET CO/L			

ROUTE NUMBER: US 13BU
INVENTORY DIRECTION: NORTH
ROUTE NAME: MARKET ST

STATE SYSTEM	FUNCTIONAL CLASS	MEDIAN TYPE	ACCESS CONTROL	NIIS	MILEPOINT	MILEPOINT DESCRIPTION	MARKED LANES	SURFACE WIDTH/TYPE*	AADT
STATE SECONDARY	U RUR MAJ COLL	UNPROTECTED	NONE	NOT NHS	00.000		2	421	3,925
		NONE (UNDIV)			00.000 US 13	OCEAN HWY			
					00.360		2	241	
					00.360	US 13 BU (SB/L)			

*A,B = UNIMPROVED; C = GRADED & DRAINED; D,E = SOIL, GRAVEL, STONE; F,G = LOW TYPE BITUMINOUS
H,I = HIGH TYPE BITUMINOUS; J = CONCRETE; K = BRICK; L = BLOCK

STATE HIGHWAY ADMINISTRATION OF MARYLAND
HIGHWAY INFORMATION SERVICES DIVISION
DATA SUPPORT GROUP

STATE HIGHWAY LOCATION REFERENCE

COUNTY: WORCESTER

DISTRICT: 1

DATE: 12/31/05

ROUTE NUMBER: US 13BU CONTINUED

INVENTORY DIRECTION: NORTH

ROUTE NAME: MARKET ST

STATE SYSTEM	FUNCTIONAL CLASS	MEDIAN TYPE	ACCESS CONTROL	NIIS	MILEPOINT	MILEPOINT DESCRIPTION	MARKED LANES	SURFACE WIDTH/TYPE*	AADT
STATE SECONDARY	U RUR MAJ COLL	NONE (UNDIV)	NONE	NOT NIIS	00.410 MD366	STOCKTON RD	2	24I	3,925
					00.440	SPEED LIMIT 30 MPH			
					00.500		2	22I	
					00.500 CO263	OLD VIRGINIA RD			
					00.500 MD250A	OLD VIRGINIA RD			
					00.540		2	23I	
					01.540 MU535	SIXTH ST			
					01.730	SPEED LIMIT 25 MPH			
					01.810		2	30I	
					01.860		2	33I	3,225
					01.860 MU510	SECOND ST			
					01.970		2	40I	
					02.020		2	26I	
					02.040		2	26J	
					02.040	OUT CORP LMTS POCOMOKE CITY			
					02.060	STRUC #23004 POCOMOKE RIVER			
					02.060	SOMERSET CO/L			

R

ROUTE NUMBER: US 50

INVENTORY DIRECTION: EAST

ROUTE NAME: OCEAN GATEWAY

STATE SYSTEM	FUNCTIONAL CLASS	MEDIAN TYPE	ACCESS CONTROL	NIIS	MILEPOINT	MILEPOINT DESCRIPTION	MARKED LANES	SURFACE WIDTH/TYPE*	AADT
STATE PRIMARY	R RUR OPA	POSITIVE BARRIER	PARTIAL	NHS	00.000		4	48I	25,915
					00.000	WICOMICO CO/L			
					00.000	STRUC #22001 POCOMOKE RIVER			
					00.070	MILE MARKER 127.0			
					00.100	SPEED LIMIT 55 MPH			
					00.270				
					00.840 MD610	WHALEYVILLE RD			
					01.070	MILE MARKER 128.0			
					02.070	MILE MARKER 129.0			
					02.960 MD 90	OCEAN CITY EXPWY			
					03.070	MILE MARKER 130.0			
					03.140 MD 90	OCEAN CITY EXPWY (OUT OF SIGHT)			

*A,B = UNIMPROVED; C = GRADED & DRAINED; D,E = SOIL, GRAVEL, STONE; F,G = LOW TYPE BITUMINOUS
H,I = HIGH TYPE BITUMINOUS; J = CONCRETE; K = BRICK; L = BLOCK

STATE HIGHWAY ADMINISTRATION OF MARYLAND
HIGHWAY INFORMATION SERVICES DIVISION
DATA SUPPORT GROUP

STATE HIGHWAY LOCATION REFERENCE

COUNTY: WORCESTER
DISTRICT: 1
DATE: 12/31/05

ROUTE NUMBER: US 50 CONTINUED
INVENTORY DIRECTION: EAST
ROUTE NAME: OCEAN GATEWAY

STATE SYSTEM	FUNCTIONAL CLASS	MEDIAN TYPE	ACCESS CONTROL	NIIS	MILEPOINT	MILEPOINT DESCRIPTION	MARKED LANES	SURFACE WIDTH/TYPE*	AADT
STATE PRIMARY	R RUR OPA	POSITIVE BARRIER	PARTIAL	NIIS	03.410		4	48I	15,425
					03.410 MD 90	OCEAN CITY EXPWY			
					03.410	STRUC #23028			
					04.080	MILE MARKER 131.0			
					04.960				14,183
					04.960 MD346	OLD OCEAN CITY BLVD			
					05.080	MILE MARKER 132.0			
					05.700 MD992F	CALEB RD			
	U				05.980	ATR STATION #0062 (CABINET EB/L)			
		UNPROTECTED			05.990	IN CORP LMTS BERLIN			
					06.110	MILE MARKER 133.0			
		URB FRWY EXPWY			06.410				
	R				06.710 MD818	N MAIN ST			
					06.780				
					06.780	OUT CORP LMTS BERLIN			
					06.800 RP 50- 8	RAMP 8 FR US 113 SB TO US 50 WB			
					06.810 RP 50- 6	RAMP 6 FR US 50 EB TO US 113 SB			
					06.900	R/R #MDDE 531 875 B			
					06.970 RP 50- 7	RAMP 7 FR US 50 WB TO US 113 SB			
					06.990 RP 50- 5	RAMP 5 FR US 113 SB TO US 50 EB			
					07.040				21,425
					07.040 US113	WORCESTER HWY			
					07.040	STRUC #23030			
					07.080 RP 50- 1	RAMP 1 FR US 113 NB TO US 50 WB			
					07.120 RP 50- 3	RAMP 3 FR US 50 EB TO US 113 NB			
					07.120	MILE MARKER 134.0			
					07.250 RP 50- 2	RAMP 2 FR US 50 WB TO US 113 NB			
	U				07.280	IN CORP LMTS BERLIN			
					07.300 RP 50- 4	RAMP 4 FR US 113 NB TO US 50 EB			
					07.870 MD346	OLD OCEAN CITY BLVD			
					08.140	MILE MARKER 135.0			
	R URB OPA		NONE		08.380				
					08.380 MU305	SEAHAWK RD			
					08.380 MD452	FRIENDSHIP RD			

*A,B = UNIMPROVED; C = GRADED & DRAINED; D,E = SOIL, GRAVEL, STONE; F,G = LOW TYPE BITUMINOUS
H,I = HIGH TYPE BITUMINOUS; J = CONCRETE; K = BRICK; L = BLOCK

STATE HIGHWAY ADMINISTRATION OF MARYLAND
HIGHWAY INFORMATION SERVICES DIVISION
DATA SUPPORT GROUP

STATE HIGHWAY LOCATION REFERENCE

COUNTY: WORCESTER

DISTRICT: 1

DATE: 12/31/05

ROUTE NUMBER: US 50 CONTINUED
INVENTORY DIRECTION: EAST
ROUTE NAME: OCEAN GATEWAY

STATE SYSTEM	FUNCTIONAL CLASS	MEDIAN TYPE	ACCESS CONTROL	NHS	MILEPOINT	MILEPOINT DESCRIPTION	MARKED LANES	SURFACE WIDTH/TYPE*	AADT
STATE PRIMARY	R URB OPA	UNPROTECTED	NONE	NHS	08.380	OUT CORP LMETS BERLIN	4	48I	21,425
					08.390				
					09.150	MILE MARKER 136.0			
					09.640				24,325
					09.640 MD589	RACETRACK RD			
		POSITIVE BARRIER			10.150	MILE MARKER 137.0			
					10.460				
		UNPROTECTED			10.460 US 50WA	NO NAME			
					10.530				
					11.170	MILE MARKER 138.0			
					11.240 US 50WB	NO NAME			
					11.450 US 50WC	NO NAME			
		POSITIVE BARRIER			11.860				
		CURBED			11.920				
					11.920	STRUC #23006 HERRING CREEK			
					12.110 MD707A	OLD BRIDGE RD			
		UNPROTECTED			12.200	MILE MARKER 139.0			
					12.340				
					12.580 CO195	KEYSER POINT RD			
					12.700	SPEED LIMIT 40 MPH			
		CURBED			12.790				
					12.930				22,925
					12.930 MD611	STEPHEN DECATUR RD			
					13.210	MILE MARKER 140.0			
					13.310 CO186	GOLF COURSE RD			
		PAINTED			13.620				
		NONE (UNDIV)			13.660				
					13.700	SPEED LIMIT 35 MPH			
					13.790		4	46J	
	U				14.040	IN CORP LMETS OCEAN CITY			
					14.160	STRUC #23007 SINEPUXENT BAY			
					14.200		4	46I	
					14.230	MILE MARKER 141.0			
					14.280 MU300	N DIVISION ST			
		CURBED			14.300		4	54I	

*A,B = UNIMPROVED; C = GRADED & DRAINED; D,E = SOIL, GRAVEL, STONE; F,G = LOW TYPE BITUMINOUS
H,I = HIGH TYPE BITUMINOUS; J = CONCRETE; K = BRICK; L = BLOCK

STATE HIGHWAY ADMINISTRATION OF MARYLAND
HIGHWAY INFORMATION SERVICES DIVISION
DATA SUPPORT GROUP

STATE HIGHWAY LOCATION REFERENCE

COUNTY: WORCESTER
DISTRICT: 1
DATE: 12/31/05

ROUTE NUMBER: US 50 CONTINUED
INVENTORY DIRECTION: EAST
ROUTE NAME: N DIVISION ST

STATE SYSTEM	FUNCTIONAL CLASS	MEDIAN TYPE	ACCESS CONTROL	NIIS	MILEPOINT	MILEPOINT DESCRIPTION	MARKED LANES	SURFACE WIDTH/TYPE*	AADT
STATE PRIMARY	U URB OPA	NONE (UNDIV)	NONE	NHS	14.330		2	241	22,925
					14.330 MD528	PHILADELPHIA AVE			
					14.400 MD378	BALTIMORE AVE			
					14.400 MU290	N DIVISION ST (AHEAD)			

ROUTE NUMBER: US 50WA
INVENTORY DIRECTION: NORTH
ROUTE NAME: NO NAME

STATE SYSTEM	FUNCTIONAL CLASS	MEDIAN TYPE	ACCESS CONTROL	NIIS	MILEPOINT	MILEPOINT DESCRIPTION	MARKED LANES	SURFACE WIDTH/TYPE*	AADT
STATE SECONDARY	R URB LOCAL	NONE (UNDIV)	NONE	NOT NHS	00.000		2	181	0
					00.000 CO156	HOLLY GROVE RD (BACK)			
					00.000 US 50	OCEAN GATEWAY			
					00.010	ENT TO RIDDLE SUBDIVISION (AHEAD)			

ROUTE NUMBER: US 50WB
INVENTORY DIRECTION: NORTH
ROUTE NAME: NO NAME

STATE SYSTEM	FUNCTIONAL CLASS	MEDIAN TYPE	ACCESS CONTROL	NHS	MILEPOINT	MILEPOINT DESCRIPTION	MARKED LANES	SURFACE WIDTH/TYPE*	AADT
STATE SECONDARY	R URB LOCAL	NONE (UNDIV)	NONE	NOT NHS	00.000		2	181	0
					00.000 US 50	OCEAN GATEWAY			
					00.050 MD707D	GREYS CORNER RD			

ROUTE NUMBER: US 50WC
INVENTORY DIRECTION: NORTH
ROUTE NAME: NO NAME

STATE SYSTEM	FUNCTIONAL CLASS	MEDIAN TYPE	ACCESS CONTROL	NIIS	MILEPOINT	MILEPOINT DESCRIPTION	MARKED LANES	SURFACE WIDTH/TYPE*	AADT
STATE SECONDARY	R URB LOCAL	NONE (UNDIV)	NONE	NOT NIIS	00.000		2	341	0
					00.000 US 50	OCEAN GATEWAY			
					00.020 MD707D	GREYS CORNER RD			

*A,B = UNIMPROVED; C = GRADED & DRAINED; D,E = SOIL, GRAVEL, STONE; F,G = LOW TYPE BITUMINOUS
H,I = HIGH TYPE BITUMINOUS; J = CONCRETE; K = BRICK; L = BLOCK

STATE HIGHWAY ADMINISTRATION OF MARYLAND
HIGHWAY INFORMATION SERVICES DIVISION
DATA SUPPORT GROUP

STATE HIGHWAY LOCATION REFERENCE

COUNTY: WORCESTER

DISTRICT: 1

DATE: 12/31/05

ROUTE NUMBER: US 113
INVENTORY DIRECTION: NORTH
ROUTE NAME: WORCESTER HWY

STATE SYSTEM	FUNCTIONAL CLASS	MEDIAN TYPE	ACCESS CONTROL	NHS	MILEPOINT	MILEPOINT DESCRIPTION	MARKED LANES	SURFACE WIDTH/TYPE*	AADT
STATE PRIMARY	R RUR OPA	NONE (UNDIV)	NONE	NIIS	00.000		2	241	6,050
					00.000 MD250A	OLD VIRGINIA RD (BACK)			
					00.000 US 13	OCEAN HWY			
					00.080				
		PAINTED			00.140				
		UNPROTECTED			00.160				
					00.250		4	481	
					00.250 MD359B	AMERICAN LEGION DR			
					00.300	SPEED LIMIT 55 MPH			
					01.010	MILE MARKER 1.0			
					01.030				5,550
					01.030 CO 81	BYRD RD			
					01.270 MD756	OLD SNOW HILL RD			
		POSITIVE BARRIER			01.610				
					01.950	STRUC #23010 PILCHARD CREEK (NB/L)			
					01.950	STRUC #23027 PILCHARD CREEK (SB/L)			
					01.980	MILE MARKER 2.0			
		UNPROTECTED			02.331				
		POSITIVE BARRIER			02.690		4	461	
					02.980	MILE MARKER 3.0			
		UNPROTECTED			03.250				
					03.980	MILE MARKER 4.0			
		POSITIVE BARRIER			04.220				
					04.370	STRUC #23009 BACHELORS BR (SB/L)			
					04.370	STRUC #23024 BACHELORS BR (NB/L)			
					04.500		4	481	
					04.950	MILE MARKER 5.0			
					05.950	MILE MARKER 6.0			
					06.020	STRUC # 2302300 CORKERS CREEK (NB/L)			
					06.400				7,650
					06.400 CO 87	BETHEDEN CHURCH RD			
					06.920	MILE MARKER 7.0			
					07.160	STRUC #23036P MATTAPONI CREEK			
					07.800	STRUC #23144XO CORKERS CREEK			
					07.910	MILE MARKER 8.0			

*A,B = UNIMPROVED; C = GRADED & DRAINED; D,E = SOIL, GRAVEL, STONE; F,G = LOW TYPE BITUMINOUS
H,I = HIGH TYPE BITUMINOUS; J = CONCRETE; K = BRICK; L = BLOCK

STATE HIGHWAY ADMINISTRATION OF MARYLAND
HIGHWAY INFORMATION SERVICES DIVISION
DATA SUPPORT GROUP

STATE HIGHWAY LOCATION REFERENCE

COUNTY: WORCESTER
DISTRICT: 1
DATE: 12/31/05

ROUTE NUMBER: US 113 CONTINUED
INVENTORY DIRECTION: NORTH
ROUTE NAME: WORCESTER HWY

STATE SYSTEM	FUNCTIONAL CLASS	MEDIAN TYPE	ACCESS CONTROL	NHS	MILEPOINT	MILEPOINT DESCRIPTION	MARKED LANES	SURFACE WIDTH/TYPE*	AADT
STATE PRIMARY	R RUR OPA	POSITIVE BARRIER UNPROTECTED	NONE PARTIAL	NHS	08.880	MILE MARKER 9.0	4	481	7,650
					09.600				4,450
					09.600 US113BU	MARKET ST			
					09.650		3	481	
					09.710		3	401	
					09.760		3	361	
		PAINTED			09.850				
		NONE (UNDIV)			09.850	MILE MARKER 10.0			
					09.890		2	241	
					10.300				6,550
					10.300 CO 97	CASTLE HILL RD			
					10.830	MILE MARKER 11.0			
					11.820				6,175
					11.820 MD 12	SNOW HILL RD			
					11.900	MILE MARKER 12.0			
					12.810	MILE MARKER 13.0			
					13.010 MD365	PUBLIC LANDING RD			
					13.740	STRUC #23029 PURNELL BRANCH			
					13.804	MILE MARKER 14.0			
					13.960	R/R #MDDE 531 847 X			
		PAINTED			14.030				
		NONE (UNDIV)			14.069				
		PAINTED			14.120				9,650
		NONE (UNDIV)			14.120 US113BU	MARKET ST			
					14.270				
			NONE		14.497				
					14.760	MILE MARKER 15.0			
					15.750	MILE MARKER 16.0			
		PAINTED			16.068				
		NONE (UNDIV)			16.200				
					16.200 CO112	CEDARTOWN RD			
		PAINTED			16.298				
		NONE (UNDIV)			16.405				
		PAINTED			16.489				
		NONE (UNDIV)			16.628				

*A,B = UNIMPROVED; C = GRADED & DRAINED; D,E = SOIL, GRAVEL, STONE; F,G = LOW TYPE BITUMINOUS
H,I = HIGH TYPE BITUMINOUS; J = CONCRETE; K = BRICK; L = BLOCK

STATE HIGHWAY ADMINISTRATION OF MARYLAND
HIGHWAY INFORMATION SERVICES DIVISION
DATA SUPPORT GROUP

PAGE: 35

STATE HIGHWAY LOCATION REFERENCE

COUNTY: WORCESTER

DISTRICT: 1

DATE: 12/31/05

ROUTE NUMBER: US 113 CONTINUED

INVENTORY DIRECTION: NORTH

ROUTE NAME: WORCESTER HWY

STATE SYSTEM	FUNCTIONAL CLASS	MEDIAN TYPE	ACCESS CONTROL	NHS	MILEPOINT	MILEPOINT DESCRIPTION	MARKED LANES	SURFACE WIDTH/TYP*	AADT
STATE PRIMARY	R RUR OPA	PAINTED	NONE	NHS	16.720		2	241	9,650
		NONE (UNDIV)			16.828				
		PAINTED			17.460				
		NONE (UNDIV)			17.526				
		PAINTED			17.610				
		NONE (UNDIV)			17.710				
					17.710	MILE MARKER 18.0			
					18.710	MILE MARKER 19.0			
		PAINTED			19.045				
		NONE (UNDIV)			19.220				
		PAINTED			19.261				
		NONE (UNDIV)			19.395				
					19.710	MILE MARKER 20.0			
					20.050	R/R #MDDE 531 854 H			
					20.641	MILE MARKER 21.0			
					21.720	MILE MARKER 22.0			
					22.680	MILE MARKER 23.0			
		PAINTED			22.815				
		NONE (UNDIV)			22.920				
		PAINTED			22.980		2	281	
		NONE (UNDIV)			23.095		2	241	
		PAINTED			23.140				
		NONE (UNDIV)			23.240				
		PAINTED			23.580				
					23.660	MILE MARKER 24.0			
		NONE (UNDIV)			23.680				
		PAINTED			23.742				
		NONE (UNDIV)			23.810				
					24.660	MILE MARKER 25.0			
					25.040	CO321 IRONSHIRE STATION RD			
					25.680	MILE MARKER 26.0			
		PAINTED			25.920				
		UNPROTECTED			25.990		3	361	
					26.130		4	481	
					26.630	MILE MARKER 27.0			

*A,B = UNIMPROVED; C = GRADED & DRAINED; D,E = SOIL, GRAVEL, STONE; F,G = LOW TYPE BITUMINOUS
H,I = HIGH TYPE BITUMINOUS; J = CONCRETE; K = BRICK; L = BLOCK

STATE HIGHWAY ADMINISTRATION OF MARYLAND
HIGHWAY INFORMATION SERVICES DIVISION
DATA SUPPORT GROUP

STATE HIGHWAY LOCATION REFERENCE

COUNTY: WORCESTER
DISTRICT: 1
DATE: 12/31/05

ROUTE NUMBER: US 113 CONTINUED
INVENTORY DIRECTION: NORTH
ROUTE NAME: WORCESTER HWY

STATE SYSTEM	FUNCTIONAL CLASS	MEDIAN TYPE	ACCESS CONTROL	NHS	MILEPOINT	MILEPOINT DESCRIPTION	MARKED LANES	SURFACE WIDTH/TYP*	AADT
STATE PRIMARY	R RUR OPA	UNPROTECTED	NONE	NIIS	27.010	SPEED LIMIT 50 MPH	4	481	9,650
	U URB FRWY EXPWY		PARTIAL		27.150 MD818A	NO NAME			14,075
					27.240				
					27.240	IN CORP LMITS BERLIN			
					27.240 MD818	S MAIN ST			
					27.270				
					27.620	MILE MARKER 28.0			
					28.080				14,950
					28.080 MD376	BAY ST			
					28.610	MILE MARKER 29.0			
	R				28.880 MD346	OLD OCEAN CITY BLVD			
		POSITIVE BARRIER			29.010	OUT CORP LMITS BERLIN			
					29.109				
					29.150 RP 50-4	RAMP 4 FR US 113 NB TO US 50 EB			
		UNPROTECTED			29.150 RP 50-6	RAMP 6 FR US 50 EB TO US 113 SB			
					29.180				
		POSITIVE BARRIER			29.330 RP 50-3	RAMP 3 FR US 50 EB TO US 113 NB			
					29.360				
					29.360 RP 50-5	RAMP 5 FR US 113 SB TO US 50 EB			
	RUR OPA				29.380		4	48J	
					29.410				11,850
					29.410 US 50	OCEAN GATEWAY			
		UNPROTECTED			29.410	STRUC #23030			
					29.440		4	48I	
					29.480 RP 50-1	RAMP 1 FR US 113 NB TO US 50 WB			
					29.510 RP 50-7	RAMP 7 FR US 50 WB TO US 113 SB			
					29.590	MILE MARKER 30.0			
		POSITIVE BARRIER			29.619				
					29.640 RP 50-2	RAMP 2 FR US 50 WB TO US 113 NB			
					29.650 RP 50-8	RAMP 8 FR US 113 SB TO US 50 WB			
		UNPROTECTED			29.770				
					29.840 MD818	N MAIN ST			
		POSITIVE BARRIER			29.900				
		UNPROTECTED			30.220				
		POSITIVE BARRIER			30.470				

*A,B = UNIMPROVED; C = GRADED & DRAINED; D,E = SOIL, GRAVEL, STONE; F,G = LOW TYPE BITUMINOUS
H,I = HIGH TYPE BITUMINOUS; J = CONCRETE; K = BRICK; L = BLOCK

STATE HIGHWAY ADMINISTRATION OF MARYLAND
HIGHWAY INFORMATION SERVICES DIVISION
DATA SUPPORT GROUP

STATE HIGHWAY LOCATION REFERENCE

COUNTY: WORCESTER
DISTRICT: 1
DATE: 12/31/05

ROUTE NUMBER: US 113 CONTINUED
INVENTORY DIRECTION: NORTH
ROUTE NAME: WORCESTER HWY

STATE SYSTEM	FUNCTIONAL CLASS	MEDIAN TYPE	ACCESS CONTROL	NIIS	MILEPOINT	MILEPOINT DESCRIPTION	MARKED LANES	SURFACE WIDTH/TYPE*	AADT
STATE PRIMARY	R RUR OPA	POSITIVE BARRIER	PARTIAL	NIIS	30.470 MD575	WORCESTER HWY	4	481	11,850
					30.580	MILE MARKER 31.0			
					31.310 CO747	CAREY RD			
					31.560	MILE MARKER 32.0			
					31.640 RP 90- 4	RAMP 4 FR US 113 NB TO MD 90 EB			
					31.640 RP 90- 6	RAMP 6 FR MD 90 EB TO US 113 SB			
					31.770 RP 90- 3	RAMP 3 FR RAMP 6 (FR MD 90) TO US 113 NB			
					31.830 RP 90- 5	RAMP 5 FR US 113 SB TO MD 90 EB			
					31.880				10,650
					31.880 MD 90	OCEAN CITY EXPWY			
					31.880	STRUC #23032			
					31.940 RP 90- 7	RAMP 7 FR MD 90 WB TO US 113 SB			
					32.000 RP 90- 1	RAMP 1 FR US 113 NB TO RAMP 8 (TO MD 90)			
					32.140 RP 90- 8	RAMP 8 FR US 113 SB TO MD 90 WB			
					32.210 RP 90- 2	RAMP 2 FR MD 90 WB TO US 113 NB			
					32.543	MILE MARKER 33.0			
					32.574 MD575A	WEST FRONTAGE RD			
					32.860				14,650
					32.860 MD589	RACETRACK RD			
					32.860	STRUC #23042			
					33.016 RP113- 2	RAMP 2 FR MD 589 WB TO US 113 NB			
					33.137 MD575A	WEST FRONTAGE RD			
					33.137	SPEED LIMIT 40 MPH			
					33.137	MILE MARKER 34.0			
					33.178	STRUC #23043			
					33.382 MD575B	OLD US 113			
					33.644	STRUC #23044			
					33.979 MD575C	SHINGLE LANDING RD			
					33.979 MD575D	PEERLESS RD			
					34.152	MILE MARKER 35.0			
					34.261	STRUC #23086X01			
					34.290	SPEED LIMIT 50 MPH			
			NONE		34.659				
					34.659 MD575F	JARVIS RD			

*A,B = UNIMPROVED; C = GRADED & DRAINED; D,E = SOIL, GRAVEL, STONE; F,G = LOW TYPE BITUMINOUS
H,I = HIGH TYPE BITUMINOUS; J = CONCRETE; K = BRICK; L = BLOCK

STATE HIGHWAY ADMINISTRATION OF MARYLAND
HIGHWAY INFORMATION SERVICES DIVISION
DATA SUPPORT GROUP

STATE HIGHWAY LOCATION REFERENCE

COUNTY: WORCESTER
DISTRICT: 1
DATE: 12/31/05

ROUTE NUMBER: US 113 CONTINUED
INVENTORY DIRECTION: NORTH
ROUTE NAME: WORCESTER HWY

STATE SYSTEM	FUNCTIONAL CLASS	MEDIAN TYPE	ACCESS CONTROL	NHS	MILEPOINT	MILEPOINT DESCRIPTION	MARKED LANES	SURFACE WIDTH/TYPE*	AADT
STATE PRIMARY	R RUR OPA	POSITIVE BARRIER	NONE	NHS	35.176 MD575G	KEPLER LA	4	481	14,650
					35.180	MILE MARKER 36.0			
		CURBED			35.360 MD575I	SERVICE RD B			
					35.624				
					35.683				14,350
		POSITIVE BARRIER			35.683 MD367	BISHOPVILLE RD			
					35.815				
					36.045 MD575J	SERVICE RD C			
					36.130	MILE MARKER 37.0			
					36.223	R/R#MDDE 531 883 T			
		PAINTED			36.341 MD575K	SERVICE RD E			
					36.606				
					36.606 MD575L	HAMMOND RD			
		UNPROTECTED			36.606 MD610	WHALEYVILLE RD			
					36.762				
					37.070	MILE MARKER 38.0			
					37.158 MD575N	CHURCH RD			
					37.490	DELAWARE ST/L			

ROUTE NUMBER: US 113BU
INVENTORY DIRECTION: NORTH
ROUTE NAME: MARKET ST

STATE SYSTEM	FUNCTIONAL CLASS	MEDIAN TYPE	ACCESS CONTROL	NHS	MILEPOINT	MILEPOINT DESCRIPTION	MARKED LANES	SURFACE WIDTH/TYPE*	AADT
STATE SECONDARY	R RUR MINOR COLL	NONE (UNDIV)	NONE	NOT NHS	00.000		2	241	4,125
					00.000 OP192	WOODSIDE LA (BACK)			
					00.000 US113	WORCESTER HWY			
					00.060		2	221	
					00.140	SPEED LIMIT 50 MPH			
					01.810	SPEED LIMIT 30 MPH			
					02.010	IN CORP LMTS SNOW HILL			
					02.230	SPEED LIMIT 25 MPH			
					02.360		2	301	
					02.570 MU190	GUNBY ST			
					02.610		2	341	

NAME: W MARKET ST

*A,B = UNIMPROVED; C = GRADED & DRAINED; D,E = SOIL, GRAVEL, STONE; F,G = LOW TYPE BITUMINOUS
H,I = HIGH TYPE BITUMINOUS; J = CONCRETE; K = BRICK; L = BLOCK

STATE HIGHWAY ADMINISTRATION OF MARYLAND
HIGHWAY INFORMATION SERVICES DIVISION
DATA SUPPORT GROUP

STATE HIGHWAY LOCATION REFERENCE

COUNTY: WORCESTER
DISTRICT: I
DATE: 12/31/05

ROUTE NUMBER: US 113BU CONTINUED
INVENTORY DIRECTION: NORTH
ROUTE NAME: W MARKET ST

STATE SYSTEM	FUNCTIONAL CLASS	MEDIAN TYPE	ACCESS CONTROL	NIIS	MILEPOINT	MILEPOINT DESCRIPTION	MARKED LANES	SURFACE WIDTH/TYPE*	AADT
STATE SECONDARY	U RUR MINOR ART	NONE (UNDIV)	NONE	NOT NIIS	02.670		2	341	5,325
					02.670 MD 12	W MARKET ST			
		RUR MAJ COLL			02.850				6,625
					02.850 MD 12	WASHINGTON ST			
					03.020 MD365	S BAY ST			
					03.060		2	281	
					03.110		2	221	
					03.150	SPEED LIMIT 30 MPH			
					03.310		2	241	
					03.430		2	221	
					03.620 CO118	WALLACE DR			
					03.740	SPEED LIMIT 40 MPH			
					03.770	STRUC #23008 PURNELL BRANCH			
					03.930		2	241	
					04.020	OUT CORP LMTS SNOW HILL			
					04.160 US113	WORCESTER HWY			

*A,B = UNIMPROVED; C = GRADED & DRAINED; D,E = SOIL, GRAVEL, STONE; F,G = LOW TYPE BITUMINOUS
H,I = HIGH TYPE BITUMINOUS; J = CONCRETE; K = BRICK; L = BLOCK





2005

Calendar Year


HIGHWAY LOCATION REFERENCE

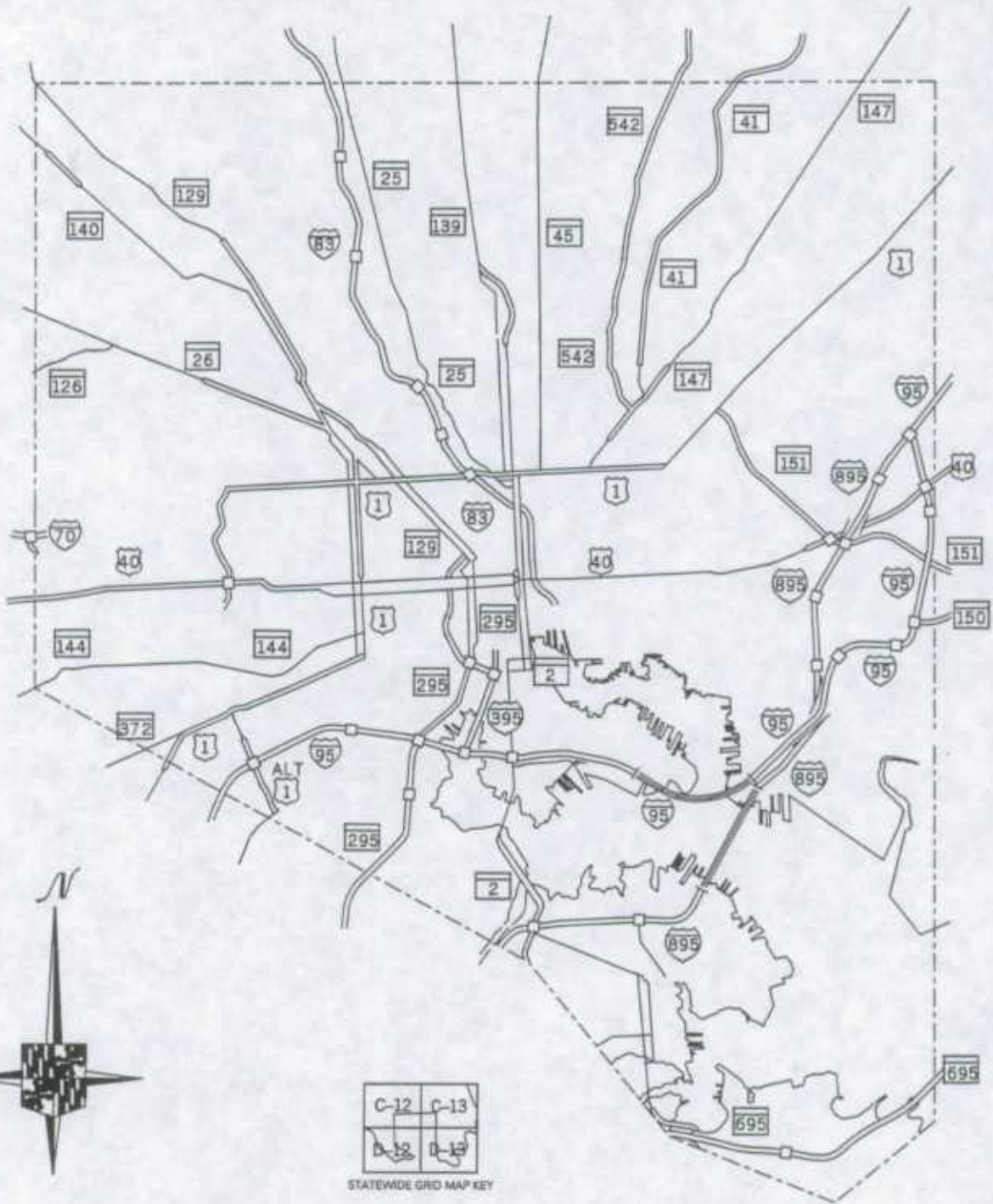
Data as of December 31, 2005

BALTIMORE CITY

BC











BALTIMORE CITY

PREPARED BY THE
Maryland Department of Transportation
 STATE HIGHWAY ADMINISTRATION
 HIGHWAY INFORMATION SERVICES DIVISION

- LEGEND
-  Multi Lane Divided Highway
 -  INTERCHANGE
 -  Undivided Highway

This map is intended for use as a reference only
 For more detailed maps, please contact:
 Kevin Powers of the
 Highway Information Services Division at,
 410-545-5518 or
 by email to kpowers@sha.state.md.us



ROUTE ALERT LIST

BALTIMORE CITY


None.



MARYLAND STATE HIGHWAY ADMINISTRATION
HIGHWAY INFORMATION SERVICES DIVISION
STATE MAINTAINED HIGHWAYS ON THE NATIONAL HIGHWAY SYSTEM
AS OF DECEMBER 31, 2005

COUNTY: BALTIMORE CITY

ROUTE	MAINLINE	BEG DESCRIPTION	END DESCRIPTION	NHS TYPE
IS 70	MAINLINE	0.000	BALTIMORE CO/L 0.140	ROAD END NHS SYSTEM
IS 83	MAINLINE	0.000 MU 1383	PRESIDENT ST (BACK) 6.700	BALTIMORE CO/L NHS SYSTEM
IS 95	MAINLINE	0.000	BALTIMORE CO/L 11.290	BALTIMORE CO/L NHS SYSTEM
IS 395	MAINLINE	0.000 IS 95	NO NAME 1.330 MU 4295	W CAMDEN ST NHS SYSTEM
IS 395A	MAINLINE	0.000 IS 395	NO NAME 0.650 MD 295	RUSSELL ST NHS SYSTEM
IS 895	MAINLINE	0.000	ANNE ARUNDEL CO/L 8.440 IS 95	J F K HWY (AHEAD) NHS SYSTEM
MD 2	MAINLINE	1.620 MD 2	HANOVER ST (AHEAD) 2.460 IS 95	FORT MCHENRY TUNNEL NHS SYSTEM
MD 2	COUPLET INV DIR	0.640 MU 4350	FRANKFURST AVE 1.620 MD 2	HANOVER ST (BACK) NHS SYSTEM
MD 2	COUPLET NI DIR	4.100 MD 2	HANOVER ST (BACK) 5.080 MD 2	POTEE ST (AHEAD) NHS SYSTEM
MD 140	MAINLINE	4.670 MU 2150	PATERSON AVE 5.330	BALTIMORE CO/L PUBLIC TRANSIT
MD 150	MAINLINE	0.000 US 40	PULASKI HWY 2.230 IS 95	FORT MCHENRY TUNNEL RAIL/TRUCK TERMINAL
MD 173	MAINLINE	0.000	ANNE ARUNDEL CO/L 2.530	MD 173 (SB/L) PENNINGTON AVE PORT FACILITY
MD 173	MAINLINE	2.530	MD 173 (SB/L) PENNINGTON AVE 3.570 MU 4405	PATAPSCO AVE PIPELINE TERMINAL
MD 295	MAINLINE	0.000	BALTIMORE CO/L 2.860 MD 295	PACA ST (AHEAD) NHS SYSTEM
MD 295	COUPLET INV DIR	2.860 MD 295	PACA ST (BACK) 3.130 MU 1390	LOMBARD ST NHS SYSTEM
MD 295	COUPLET NI DIR	0.000 US 40	FRANKLIN ST 0.730 MD 295	PACA ST NHS SYSTEM
MD 695	MAINLINE	0.000	BALTIMORE CO/L 3.230	ANNE ARUNDEL CO/L NHS SYSTEM
US 40	MAINLINE	0.000	BALTIMORE CO/L 4.670 US 40	MULBERRY ST (AHEAD) NHS SYSTEM
US 40	MAINLINE	5.260 US 40	FRANKLIN ST (BACK) 9.750 MU 55	MORAVIA RD NHS SYSTEM
US 40	COUPLET INV DIR	4.670 US 40	NO NAME (BACK) 5.260 US 40	ORLEANS ST (AHEAD) NHS SYSTEM
US 40	COUPLET NI DIR	4.790 US 40	ORLEANS ST (BACK) 5.370 US 40	NO NAME (AHEAD) NHS SYSTEM



STATE HIGHWAY ADMINISTRATION OF MARYLAND
HIGHWAY INFORMATION SERVICES DIVISION
DATA SUPPORT GROUP

STATE HIGHWAY LOCATION REFERENCE

COUNTY: BALTIMORE CITY
DISTRICT: 8
DATE: 12/31/05

ROUTE NUMBER: IS 70
INVENTORY DIRECTION: EAST
ROUTE NAME: NO NAME

STATE SYSTEM	FUNCTIONAL CLASS	MEDIAN TYPE	ACCESS CONTROL	NIIS	MILEPOINT	MILEPOINT DESCRIPTION	MARKED LANES	SURFACE WIDTH/TYPE*	AADT
MUNICIPAL	U URB INTERSTATE	POSITIVE BARRIER	FULL	NHS	00.000		2	241	11,325
					00.000	BALTIMORE CO/L			
					00.010				
					00.030	RP 70- 2 RAMP 2 FR IS 70 WB TO MD 122 NB			
					00.097	SPEED LIMIT 25 MPH			
					00.120	RP 70- 4 RAMP 4 FR MD 122 NB TO IS 70 EB			
					00.140	ROAD END			

ROUTE NUMBER: IS 83
INVENTORY DIRECTION: NORTH
ROUTE NAME: JONES FALLS EXPWY

STATE SYSTEM	FUNCTIONAL CLASS	MEDIAN TYPE	ACCESS CONTROL	NHS	MILEPOINT	MILEPOINT DESCRIPTION	MARKED LANES	SURFACE WIDTH/TYPE*	AADT
MUNICIPAL	U URB INTERSTATE	CURBED	FULL	NHS	00.000		6	72J	57,075
					00.000	MU1383 PRESIDENT ST (BACK)			
					00.000	MU1680 FAYETTE ST			
					00.000	EXIT #1			
		POSITIVE BARRIER			00.030	MU1382 FALLSWAY			
					00.040				
					00.106		5	72J	
					00.180	BEGIN VIADUCT			
					00.190		5	60J	
					00.190	MU1480 GAY ST			
					00.230				
					00.300				
					00.300	MU1740 PLEASANT ST			
					00.300	MU1470 HILLEN ST			
					00.300	EXIT #2			
					00.300	STRUC #BC1106			
					00.300	MU5880 HOLIDAY ST			
					00.350				
					00.350	US 40 ORLEANS ST			
					00.350	STRUC #BC1202			
					00.490	RP 83- 3 RAMP 3 FR GAY ST TO IS 83 NB			
					00.500		6	72J	

*A,B = UNIMPROVED; C = GRADED & DRAINED; D,E = SOIL, GRAVEL, STONE; F,G = LOW TYPE BITUMINOUS
H,I = HIGH TYPE BITUMINOUS; J = CONCRETE; K = BRICK; L = BLOCK

STATE HIGHWAY ADMINISTRATION OF MARYLAND
HIGHWAY INFORMATION SERVICES DIVISION
DATA SUPPORT GROUP

STATE HIGHWAY LOCATION REFERENCE

COUNTY: BALTIMORE CITY
DISTRICT: 8
DATE: 12/31/05

ROUTE NUMBER: IS 83 CONTINUED
INVENTORY DIRECTION: NORTH
ROUTE NAME: JONES FALLS EXPWY

STATE SYSTEM	FUNCTIONAL CLASS	MEDIAN TYPE	ACCESS CONTROL	NHS	MILEPOINT	MILEPOINT DESCRIPTION	MARKED LANES	SURFACE WIDTH/TYPE*	AADT
MUNICIPAL	U URB INTERSTATE	POSITIVE BARRIER	FULL	NIIS	00.500 MU1790	CENTRE ST	6	72J	57,075
					00.500	STRUC #BC1110			
					00.538	SPEED LIMIT 50 MPH			
					00.565 RP 83- 6	RAMP 6 FR IS 83 SB TO E PLEASANT ST			
					00.640 MU1360	MADISON ST			
					00.640 RP 83- 4	RAMP 4 FR IS 83 NB TO FALLSWAY			
					00.640	EXIT # 2A			
					00.660		5	72J	
					00.660 RP 83- 7	RAMP 7 FR EAGER ST TO IS 83 SB			
					00.700		5	60J	
					00.810				113,475
					00.810	END VIADUCT			
					00.900				
					00.900 MU1351	CHASE ST			
					00.900	STRUC #BC1401			
					00.900	EXIT #3			
					00.900 RP 83- 8	RAMP 8 FR IS 83 SB TO GUILFORD AVE			
					00.930 MU1382	FALLSWAY			
					00.930	STRUC #BC1501			
					00.960		6	72J	
					00.970 MU4020	BIDDLE ST			
					00.970	STRUC #BC1203			
					00.970 RP 83- 2	RAMP 2 FR MADISON AVE TO IS 83 NB			
					01.050 MU955	PRESTON ST			
					01.050	STRUC #BC1204			
					01.060				
					01.150 MU1450	GUILFORD AVE			
					01.150	STRUC #BC1402			
					01.170				
					01.230				
					01.230 MD 2	CALVERT ST (NB COUPLET)			
					01.230	STRUC #BC1403			
					01.290 MD 2	ST PAUL ST (SB COUPLET)			
					01.290	STRUC #BC1205			
					01.290	EXIT #4			

*A,B = UNIMPROVED; C = GRADED & DRAINED; D,E = SOIL, GRAVEL, STONE; F,G = LOW TYPE BITUMINOUS
H,I = HIGH TYPE BITUMINOUS; J = CONCRETE; K = BRICK; L = BLOCK

STATE HIGHWAY ADMINISTRATION OF MARYLAND
HIGHWAY INFORMATION SERVICES DIVISION
DATA SUPPORT GROUP

STATE HIGHWAY LOCATION REFERENCE

COUNTY: BALTIMORE CITY

DISTRICT: 8

DATE: 12/31/05

ROUTE NUMBER: IS 83 CONTINUED

INVENTORY DIRECTION: NORTH

ROUTE NAME: JONES FALLS EXPWY

STATE SYSTEM	FUNCTIONAL CLASS	MEDIAN TYPE	ACCESS CONTROL	NHS	MILEPOINT	MILEPOINT DESCRIPTION	MARKED LANES	SURFACE WIDTH/TYPE*	AADT
MUNICIPAL	U URB INTERSTATE	POSITIVE BARRIER	FULL	NHS	01.340		5	60J	113,475
					01.380	RP 83- 8 RAMP 8 FR IS 83 SB TO MT ROYAL AVE			
					01.400				
					01.400	MU1125 N CHARLES ST			
					01.400	STRUC #BC1206			
					01.480	RP 83- 5 RAMP 5 FR IS 83 SB TO MARYLAND AVE			
					01.500				
					01.500	RP 83- 2 RAMP 2 FR CHARLES ST TO IS 83 NB			
					01.510	MU1710 MARYLAND AVE			
					01.510	STRUC #BC1404			
					01.510	EXIT #5			
					01.550		6	72J	
					01.580				
					01.630	STRUC #BC1102			
					01.660	MU1700 HOWARD ST			
					01.660	STRUC #BC1405			
					01.670				
					01.700				
					01.700	RP 83- 7 RAMP 7 FR US 1 WB TO IS 83 SB			
					01.770	R/R #CSX 140 858 E (4 TRACKS)			
					01.786				
					01.850				108,675
					01.850	US 1 NORTH AVE			
					01.850	STRUC #BC1103			
					01.850	EXIT #6			
					01.900				
					01.920				
					01.920	RP 83- 4 RAMP 4 FR IS 83 NB TO MTA SERVICE RD			
					01.920	END BRIDGE			
					01.940	INTERSTATE MILE MARKER 5.0			
					02.040				
					02.040	STRUC			
					02.040	RP 83- 3 RAMP 3 FR US 1 EB TO IS 83 NB			
					02.100		5	72J	
					02.100	RP 83- 8 RAMP 8 FR IS 83 SB TO MT ROYAL TERR			

*A,B = UNIMPROVED; C = GRADED & DRAINED; D,E = SOIL, GRAVEL, STONE; F,G = LOW TYPE BITUMINOUS
H,I = HIGH TYPE BITUMINOUS; J = CONCRETE; K = BRICK; L = BLOCK

STATE HIGHWAY ADMINISTRATION OF MARYLAND
HIGHWAY INFORMATION SERVICES DIVISION
DATA SUPPORT GROUP

STATE HIGHWAY LOCATION REFERENCE

COUNTY: BALTIMORE CITY
DISTRICT: 8
DATE: 12/31/05

ROUTE NUMBER: IS 83 CONTINUED
INVENTORY DIRECTION: NORTH
ROUTE NAME: JONES FALLS EXPWY

STATE SYSTEM	FUNCTIONAL CLASS	MEDIAN TYPE	ACCESS CONTROL	NIIS	MILEPOINT	MILEPOINT DESCRIPTION	MARKED LANES	SURFACE WIDTH/TYPE*	AADT
MUNICIPAL	U URB INTERSTATE	POSITIVE BARRIER	FULL	NHS	02.120		5	72J	108,675
					02.120 RP 83- 3	RAMP 3 FR US 1 EB TO IS 83 NB			
					02.238				
					02.310		5	721	
					02.350				
					02.350 RP 83- 7	RAMP 7 FR 29TH ST TO IS 83 SB			
					02.390				
					02.390	STRUC # BC3215			
					02.390 RP 83- 1	RAMP 1 FR RAMP 4 TO DRUID PARK LAKE DR			
					02.420				
					02.420 MU1611	28TH ST			
					02.420	STRUC #BC3205			
					02.420	EXIT #7			
					02.420 RP 83- 3	RAMP 3 FR 29TH ST TO IS 83 NB			
					02.440	STRUC OVERHEAD			
					02.440 RP 83- 5	RAMP 5 FR RAMP 8 (FR IS83) TO 28TH ST			
					02.490				
					02.490 MU1612	29TH ST			
					02.490	STRUC #BC3206			
					02.490 RP 83- 7	RAMP 7 FR 29TH ST TO IS 83 SB			
					02.650		6	721	
					02.650 RP 83- 3	RAMP 3 FR 29TH ST TO IS 83 NB			
					02.650 RP 83- 8	RAMP 8 FR IS 83 SB TO RAMP 1			
					02.670	CEDAR AVE			
					02.670	STRUC #BC3501			
					02.720				
					02.780				
					02.780 RP 83- 4	RAMP 4 FR IS 83 NB TO MD 25 EB			
					02.830				
					02.830 RP 83- 6	RAMP 6 FR MD 25 EB TO IS 83 SB			
					02.850				
					02.940	INTERSTATE MILE MARKER 6.0			
					03.020				116,175
					03.020 RP 83- 6	RAMP 6 FR MD 25 EB TO IS 83 SB			

*A,B = UNIMPROVED; C = GRADED & DRAINED; D,E = SOIL, GRAVEL, STONE; F,G = LOW TYPE BITUMINOUS
H,I = HIGH TYPE BITUMINOUS; J = CONCRETE; K = BRICK; L = BLOCK

STATE HIGHWAY ADMINISTRATION OF MARYLAND
HIGHWAY INFORMATION SERVICES DIVISION
DATA SUPPORT GROUP

PAGE: 5

STATE HIGHWAY LOCATION REFERENCE

COUNTY: BALTIMORE CITY

DISTRICT: 8

DATE: 12/31/05

ROUTE NUMBER: IS 83 CONTINUED

INVENTORY DIRECTION: NORTH

ROUTE NAME: JONES FALLS EXPWY

STATE SYSTEM	FUNCTIONAL CLASS	MEDIAN TYPE	ACCESS CONTROL	NIIS	MILEPOINT	MILEPOINT DESCRIPTION	MARKED LANES	SURFACE WIDTH/TYPE*	AADT
MUNICIPAL	U URB INTERSTATE	POSITIVE BARRIER	FULL	NHS	03.020	STRUC #BC3112	6	72I	116,175
					03.020	EXIT #8			
					03.290		6	72J	
					03.330				
					03.370	R/R XING (2 TRACKS)			
					03.390	STRUC #BC3113 JONES FALLS			
					03.480				
					03.580				
					03.730 MU2735	UNION AVE			
					03.730	STRUC #BC3114			
					03.930				
					03.940	INTERSTATE MILE MARKER 7.0			
					03.980 MU989	41ST ST			
					03.980	STRUC #BC3207			
					04.050				
					04.150	STRUC #BC3115 JONES FALLS			
					04.220				
					04.310		6	72I	
					04.401				
					04.435				
					04.480				
					04.480 RP 83- 4	RAMP 4 FR IS 83 NB TO COLD SPRING LA EB			
					04.530				
					04.530 RP 83- 6	RAMP 6 FR COLD SPRING LA EB TO IS 83 SB			
					04.600 RP 83- I	RAMP 1 FR IS 83 NB TO COLD SPRING LA			
					04.706				
					04.740				121,475
					04.740 MU2100	COLD SPRING LA			
					04.740	STRUC #BC3204			
					04.740	EXIT #9			
					04.800				
					04.800 RP 83- 7	RAMP 7 FR COLD SPRING LA WB TO IS 83 SB			
					04.880				

*A,B = UNIMPROVED; C = GRADED & DRAINED; D,E = SOIL, GRAVEL, STONE; F,G = LOW TYPE BITUMINOUS
H,I = HIGH TYPE BITUMINOUS; J = CONCRETE; K = BRICK; L = BLOCK

STATE HIGHWAY ADMINISTRATION OF MARYLAND
HIGHWAY INFORMATION SERVICES DIVISION
DATA SUPPORT GROUP

STATE HIGHWAY LOCATION REFERENCE

COUNTY: BALTIMORE CITY

DISTRICT: 8

DATE: 12/31/05

ROUTE NUMBER: IS 83 CONTINUED

INVENTORY DIRECTION: NORTH

ROUTE NAME: JONES FALLS EXPWY

STATE SYSTEM	FUNCTIONAL CLASS	MEDIAN TYPE	ACCESS CONTROL	NHS	MILEPOINT	MILEPOINT DESCRIPTION	MARKED LANES	SURFACE WIDTH/TYPE*	AADT
MUNICIPAL	U URB INTERSTATE	POSITIVE BARRIER	FULL	NHS	04.880 RP 83- 5	RAMP 5 FR IS 83 SB TO COLD SPRING LA EB	6	72I	121,475
					04.920	STRUC #BC3118 JONES FALLS			
					04.950	INTERSTATE MILE MARKER 8.0			
					05.000				
					05.000 RP 83- 2	RAMP 2 FR COLD SPRING LA TO IS 83 SB			
					05.088				
					05.350				
					05.510				
					05.510 RP 83- 6	RAMP 6 FR NORTHERN PKWY EB TO IS 83 SB			
					05.574				
					05.630				
					05.630 RP 83- 4	RAMP 4 FR IS 83 NB TO NORTHERN PKWY EB			
					05.820 RP 83- 7	RAMP 7 FR RAMP 3 TO IS 83 SB			
					05.850				106,041
					05.860 MUI022	NORTHERN PKWY			
					05.860	STRUC #BC3209			
					05.860	EXIT #10			
					05.870				
					05.910				
					05.910 RP 83- 1	RAMP 1 FR IS 83 NB TO NORTHERN PKWY			
					05.940	INTERSTATE MILE MARKER 9.0			
					05.980				
					05.980 RP 83- 7	RAMP 7 FR RAMP 3 TO IS 83 SB			
					05.980	STRUC OVERHEAD			
					06.040 RP 83- 8	RAMP 8 FR IS 83 SB TO NORTHERN PKWY WB			
					06.170				
					06.170 RP 83- 3	RAMP 3 FR NORTHERN PKWY EB TO IS 83			
					06.198				
					06.300		6	72J	
					06.300 MU2200	KELLY AVE			
					06.300	STRUC #BC3406			
					06.370	STRUC #BC3125 WESTERN RUN			
					06.670	STRUC #BC3127 LIGHT RAIL			

*A,B = UNIMPROVED; C = GRADED & DRAINED, D,E = SOIL, GRAVEL, STONE; F,G = LOW TYPE BITUMINOUS
H,I = HIGH TYPE BITUMINOUS; J = CONCRETE; K = BRICK; L = BLOCK

STATE HIGHWAY ADMINISTRATION OF MARYLAND
HIGHWAY INFORMATION SERVICES DIVISION
DATA SUPPORT GROUP

STATE HIGHWAY LOCATION REFERENCE

COUNTY: BALTIMORE CITY

DISTRICT: 8

DATE: 12/31/05

ROUTE NUMBER: IS 83 CONTINUED

INVENTORY DIRECTION: NORTH

ROUTE NAME: JONES FALLS EXPWY

STATE SYSTEM	FUNCTIONAL CLASS	MEDIAN TYPE	ACCESS CONTROL	NHS	MILEPOINT	MILEPOINT DESCRIPTION	MARKED LANES	SURFACE WIDTH/TYPE*	AADT
MUNICIPAL	U URB INTERSTATE	POSITIVE BARRIER	FULL	NHS	06.670	R/R LIGHT RAIL	6	72J	106,041
					06.700	BALTIMORE CO/L			

ROUTE NUMBER: IS 95

INVENTORY DIRECTION: NORTH

ROUTE NAME: FORT MCHENRY TUNNEL

STATE SYSTEM	FUNCTIONAL CLASS	MEDIAN TYPE	ACCESS CONTROL	NHS	MILEPOINT	MILEPOINT DESCRIPTION	MARKED LANES	SURFACE WIDTH/TYPE*	AADT
STATE PRIMARY	U URB INTERSTATE	POSITIVE BARRIER	FULL	NHS	00.000		8	96I	183,085
					00.000	BALTIMORE CO/L			
					00.000	BEGIN TOLL MAINTENANCE			
					00.000 IS 95	NO NAME			
					00.040 MU4170	JOH AVE			
					00.040	STRUC #BCW519			
					00.050 RP 95-10	RAMP 10 FR IS 95 NB TO IS 95 NB			
					00.120 RP 95- 8	RAMP 8 FR US 1AL SB TO IS 95 WB			
					00.183	SPEED LIMIT 55 MPH			
					00.250	INTERSTATE MILE MARKER 50.0			
					00.450				195,775
					00.450 US 1AL	CATON AVE			
					00.450	STRUC #BCW523			
					00.450	EXIT #50			
					00.841		8	96J	
					00.880 MU1970	DESOTO RD			
					00.880	STRUC #BCW527			
					01.050 RP 95-11	RAMP 11 FR IS 95 SB TO RAMP 7 (TO US 1AL)			
					01.080 MU6165	BERNARD DR			
					01.170	STRUC #BCW529 CSX R/R			
					01.250	INTERSTATE MILE MARKER 51.0			
					01.340 RP 95- 8	RAMP 8 FR WASHINGTON BLVD TO IS 95 SB			
					01.350	R/R CROSSING			
					01.360 RP 95- 6	RAMP 6 FR IS 95 NB TO WASHINGTON BLVD			
					01.580				160,775
					01.580 MU1281	WASHINGTON BLVD			

*A,B = UNIMPROVED; C = GRADED & DRAINED; D,E = SOIL, GRAVEL, STONE; F,G = LOW TYPE BITUMINOUS
H,I = HIGH TYPE BITUMINOUS; J = CONCRETE; K = BRICK; L = BLOCK

STATE HIGHWAY ADMINISTRATION OF MARYLAND
HIGHWAY INFORMATION SERVICES DIVISION
DATA SUPPORT GROUP

STATE HIGHWAY LOCATION REFERENCE

COUNTY: BALTIMORE CITY

DISTRICT: 8

DATE: 12/31/05

ROUTE NUMBER: IS 95 CONTINUED

INVENTORY DIRECTION: NORTH

ROUTE NAME: FORT MCHENRY TUNNEL

STATE SYSTEM	FUNCTIONAL CLASS	MEDIAN TYPE	ACCESS CONTROL	NHS	MILEPOINT	MILEPOINT DESCRIPTION	MARKED LANES	SURFACE WIDTH/TYPE*	AADT
STATE PRIMARY	U URB INTERSTATE	POSITIVE BARRIER	FULL	NHS	01.580	STRUC #BCW533	8	96J	160,775
					01.580	EXIT #51			
					01.780		8	96I	
					01.780 RP 95-10	RAMP 10 FR IS 95 NB TO IS 95 NB			
					01.906		8	96J	
					02.090	STRUC #BCW535 CSX R/R			
					02.140 RP 95- 8	RAMP 8 FR MD 295 SB TO IS 95 WB			
					02.160		7	96J	
					02.160 RP 95- 3	RAMP 3 FR IS 95 EB TO MD 295 NB			
					02.160 RP295- 9	RAMP 9 FR MONROE ST TO MD 295 SB			
					02.250	INTERSTATE MILE MARKER 52.0			
					02.290 MU 43	MONROE ST			
					02.330 RP 95- 7	RAMP 7 FR IS 95 WB TO RAMP 6 (TO MD295)			
					02.360 MD295	BALTIMORE WASHINGTON PKWY			
					02.360	STRUC #BCW538			
					02.360	EXIT #52			
					02.440 RP 95- 3	RAMP 3 FR IS 95 EB TO MD 295 NB			
					02.460	GWYNN'S FALLS			
					02.490		6	72J	
					02.490 MD648E	ANNAPOLIS RD			
					02.490	STRUC #BCW541			
					02.550 RP 95- 3	RAMP 3 FR IS 95 EB TO IS 395 NB			
					02.660	IS 395 (SB/L)			
					02.780				119,563
					02.780 IS395	NO NAME			
					02.780 RP 95- 3	RAMP 3 FR IS 95 EB TO IS 395 NB			
					02.780	EXIT #53			
					02.820	STRUC #BCW546 MIDDLE BRANCH			
					02.890 RP 95- 4	RAMP 4 FR MD 295 NB TO IS 95 EB			
					02.900		8	96J	
					02.900 RP 95- 5	RAMP 5 FR IS 395 SB TO IS 95 EB			
					02.910 RP 95- 7	RAMP 7 FR IS 95 WB TO RAMP 6 (TO MD295)			
					03.110 RP 95- 5	RAMP 5 FR IS 395 SB TO IS 95 EB			
					03.160 RP 95- 2	RAMP 2 FR IS 95 WB TO IS 395 NB			

*A,B = UNIMPROVED; C = GRADED & DRAINED; D,E = SOIL, GRAVEL, STONE; F,G = LOW TYPE BITUMINOUS
H,I = HIGH TYPE BITUMINOUS; J = CONCRETE; K = BRICK; L = BLOCK

STATE HIGHWAY ADMINISTRATION OF MARYLAND
 HIGHWAY INFORMATION SERVICES DIVISION
 DATA SUPPORT GROUP

STATE HIGHWAY LOCATION REFERENCE

COUNTY: BALTIMORE CITY

DISTRICT: 8

DATE: 12/31/05

ROUTE NUMBER: IS 95 CONTINUED

INVENTORY DIRECTION: NORTH

ROUTE NAME: FORT MCHENRY TUNNEL

STATE SYSTEM	FUNCTIONAL CLASS	MEDIAN TYPE	ACCESS CONTROL	NHS	MILEPOINT	MILEPOINT DESCRIPTION	MARKED LANES	SURFACE WIDTH/TYPE*	AADT
STATE PRIMARY	U URB INTERSTATE	POSITIVE BARRIER	FULL	NHS	03.210 RP 95- 6	RAMP 6 FR IS 95 EB TO MD 2 SB	8	96J	119,563
					03.240 RP 95- 1	RAMP 1 FR MD 2 NB TO IS 95 WB			
					03.240	INTERSTATE MILE MARKER 53.0			
					03.380 MD 2	HANOVER ST			
					03.380	STRUC #BCW551			
					03.380	EXIT #54			
					03.400 RP 95- 1	RAMP 1 FR MD 2 NB TO IS 95 WB			
					03.400	STRUC #BCW552			
					03.480 RP 95- 1	RAMP 1 FR MCCOMAS ST TO IS 95 WB			
					03.490 RP 95- 6	RAMP 6 FR IS 95 EB TO MCCOMAS ST			
					04.140 MU 36	KEY HWY			
					04.140	STRUC #BCW558			
					04.140	EXIT #55			
					04.240	INTERSTATE MILE MARKER 54.0			
					04.520 RP 95- 4	RAMP 4 FR MCCOMAS ST TO IS 95 EB			
					04.540 RP 95- 7	RAMP 7 FR IS 95 WB TO MCCOMAS ST			
					04.760	BEGIN FORT MCHENRY TUNNEL			
					04.760	STRUC #BCW561			
					04.760 MU4320	MCCOMAS ST			
					04.850		8	96I	
					05.830 MU5857	KEITH AVE			
					06.130	END FORT MCHENRY TUNNEL			
					06.130	STRUC #BCW561			
					06.180		8	123I	
					06.180	INTERSTATE MILE MARKER 56.0			
					06.210		8	150I	
					06.270		8	150J	
					06.440	TOLL PLAZA (24 BOOTHS)			
					06.480 RP 95- 3	RAMP 3 FR IS 95 NB TO KEITH AVE			
					06.480 RP 95- 1	RAMP 1 FR RAMP 4 (FR KEITH AVE) TO IS95			
					06.610		8	96J	
					06.650 RP 95- 1	RAMP 1 FR RAMP 4 (FR KEITH AVE) TO IS95			
					06.650	EXIT #56			
					06.650	STRUC #BCW567 VIADUCT			

*A,B = UNIMPROVED, C = GRADED & DRAINED, D,E = SOIL, GRAVEL, STONE; F,G = LOW TYPE BITUMINOUS
 H,I = HIGH TYPE BITUMINOUS; J = CONCRETE; K = BRICK; L = BLOCK

STATE HIGHWAY ADMINISTRATION OF MARYLAND
HIGHWAY INFORMATION SERVICES DIVISION
DATA SUPPORT GROUP

STATE HIGHWAY LOCATION REFERENCE

COUNTY: BALTIMORE CITY
DISTRICT: 8
DATE: 12/31/05

ROUTE NUMBER: IS 95 CONTINUED
INVENTORY DIRECTION: NORTH
ROUTE NAME: FORT MCHENRY TUNNEL

STATE SYSTEM	FUNCTIONAL CLASS	MEDIAN TYPE	ACCESS CONTROL	NIIS	MILEPOINT	MILEPOINT DESCRIPTION	MARKED LANES	SURFACE WIDTH/TYPE*	AADT
STATE PRIMARY	U URB INTERSTATE	POSITIVE BARRIER	FULL	NIIS	06.820 RP 95- 4	RAMP 4 FR KEITH AVE TO IS 95 NB	8	96J	119,563
					06.820 RP 95- 2	RAMP 2 FR IS 95 SB TO KEITH AVE			
					06.940 MU1280	NEWKIRK ST			
					07.020 IS895	HARBOR TUNNEL THRUWAY			
					07.020	STRUC #BCY102			
					07.060 RP 95- 7	RAMP 7 FR INTERSTATE AVE TO IS 95 SB			
					07.110		7	72J	
					07.110 RP 95- 1	RAMP 1 FR IS 95 NB TO INTERSTATE AVE			
					07.110 MU1301	PONCABIRD PASS			
					07.110	STRUC #BCW570			
					07.110 IS895	HARBOR TUNNEL THRUWAY			
					07.110	STRUC #BCY102			
					07.300	INTERSTATE MILE MARKER 57.0			
					07.450				118,875
					07.450 MU6162	INTERSTATE AVE			
					07.450	STRUC #BCW576			
					07.640 MU1220	ODONNELL ST CUTOFF			
					07.680 MU1400	ODONNELL ST			
					07.680	EXIT #57			
					07.740 RP 95- 5	RAMP 5 FR IS 95 SB TO ODONNELL ST			
					07.760		7	66I	
					07.940		8	96I	
					07.940 RP 95- 2	RAMP 2 FR ODONNELL ST TO IS 95 NB			
					07.990		9	108I	
					07.990 RP 95- 5	RAMP 5 FR IS 95 SB TO ODONNELL ST			
					08.170 RP 95- 4	RAMP 4 FR IS 95 NB TO DUNDALK AVE			
					08.250		9	108J	
					08.310 MU6152	GUSRYAN ST			
					08.310	STRUC #BCW579			
					08.310	INTERSTATE MILE MARKER 58.0			
					08.420 MU438	DUNDALK AVE			
					08.420	STRUC #BCW581			
					08.420	EXIT #58			
					08.420 RP 95- 7	RAMP 7 FR KANE ST TO IS 95 SB			
					08.510 MU1200	KANE ST			

*A,B = UNIMPROVED; C = GRADED & DRAINED; D,E = SOIL, GRAVEL, STONE; F,G = LOW TYPE BITUMINOUS
H,I = HIGH TYPE BITUMINOUS; J = CONCRETE; K = BRICK; L = BLOCK

STATE HIGHWAY ADMINISTRATION OF MARYLAND
HIGHWAY INFORMATION SERVICES DIVISION
DATA SUPPORT GROUP

STATE HIGHWAY LOCATION REFERENCE

COUNTY: BALTIMORE CITY
DISTRICT: 8
DATE: 12/31/05

ROUTE NUMBER: IS 95 CONTINUED
INVENTORY DIRECTION: NORTH
ROUTE NAME: FORT MCHENRY TUNNEL

STATE SYSTEM	FUNCTIONAL CLASS	MEDIAN TYPE	ACCESS CONTROL	NIIS	MILEPOINT	MILEPOINT DESCRIPTION	MARKED LANES	SURFACE WIDTH/TYPE*	AADT
STATE PRIMARY	U URB INTERSTATE	POSITIVE BARRIER	FULL	NIIS	08.530		9	108I	118,875
					08.580	RP 95- 4 RAMP 4 FR IS 95 NB TO MD 150 EB			
					08.620		8	96I	
					08.710	R/R #CIN 848 070 K			
					08.710	STRUC #BCW585			
					08.860				124,775
					08.860	MD150 EASTERN AVE			
					08.860	STRUC #BCW586			
					08.860	EXIT #59			
					08.860	RP 95- 7 RAMP 7 FR MD 150 WB TO IS 95 SB			
					08.920	RP 95- 3 RAMP 3 FR MD 150 EB TO IS 95 NB			
					09.100	RP 95- 2 RAMP 2 FR MD 150 WB TO IS 95 NB			
					09.100	STRUC #BC4002 PEDESTRIAN WALKWAY			
					09.170	RP 95- 8 RAMP 8 FR IS 95 SB TO MD 150 WB			
					09.300	INTERSTATE MILE MARKER 59.0			
					09.320		8	96I	
					09.430	MU1200 KANE ST			
					09.540	MD151 NORTH POINT RD			
					09.540	STRUC #BCW594 & #BCW595			
					09.660		6	72J	
					09.670	MU 55 MORAVIA RD			
					09.800	MU3055 QUAD AVE			
					09.900	STRUC #BCW596 BACK RIVER			
					09.940		6	72I	
					10.030		6	72J	
					10.110				98,875
					10.110	MORAVIA RD (NB/L)			
					10.110	STRUC #BCW594			
					10.110	EXIT #60			
					10.120	STRUC #BCW598 CSX R/R			
					10.140		6	72I	
					10.150	RP 95- 4 RAMP 4 FR IS 95 NB TO US 40 EB			
					10.310	INTERSTATE MILE MARKER 60.0			
					10.330	RP 95- 7 RAMP 7 FR US 40 WB TO IS 95 SB			
					10.350	US 40 PULASKI HWY			

*A,B = UNIMPROVED; C = GRADED & DRAINED; D,E = SOIL, GRAVEL, STONE; F,G = LOW TYPE BITUMINOUS
H,I = HIGH TYPE BITUMINOUS; J = CONCRETE; K = BRICK; L = BLOCK

STATE HIGHWAY LOCATION REFERENCE

COUNTY: BALTIMORE CITY
DISTRICT: 8
DATE: 12/31/05

ROUTE NUMBER: IS 95 CONTINUED
INVENTORY DIRECTION: NORTH
ROUTE NAME: FORT MCHENRY TUNNEL

STATE SYSTEM	FUNCTIONAL CLASS	MEDIAN TYPE	ACCESS CONTROL	NIIS	MILEPOINT	MILEPOINT DESCRIPTION	MARKED LANES	SURFACE WIDTH/TYPE*	AADT
STATE PRIMARY	U URB INTERSTATE	POSITIVE BARRIER	FULL	NIIS	10.350	STRUC #BCW601	6	72I	98,875
		CURBED			10.350	EXIT #61			
					10.380				
					10.710	STRUC #BCW604			
		POSITIVE BARRIER			10.720				
					10.720	STRUC #BC4003			
					11.090				161,775
					11.090 IS895	HARBOR TUNNEL THRUWAY			
					11.090	STRUC #BCW607			
					11.090	EXIT #62			
					11.280	INTERSTATE MILE MARKER 61.0			
					11.290	BALTIMORE CO/L			
					11.290 IS 95	J F K MEMORIAL HWY			

ROUTE NUMBER: IS 395
INVENTORY DIRECTION: NORTH
ROUTE NAME: NO NAME

STATE SYSTEM	FUNCTIONAL CLASS	MEDIAN TYPE	ACCESS CONTROL	NHS	MILEPOINT	MILEPOINT DESCRIPTION	MARKED LANES	SURFACE WIDTH/TYPE*	AADT
STATE PRIMARY	U URB INTERSTATE	POSITIVE BARRIER	FULL	NHS	00.000		4	48J	103,475
					00.000 IS 95	FORT MCHENRY TUNNEL			
					00.000	EXIT #53			
					00.000	TOLL MAINTENANCE			
					00.000 RP 95- 3	RAMP 3 FR IS 95 EB TO IS 395 NB			
					00.050 RP 95- 7	RAMP 7 FR IS 95 WB TO RAMP 6 (TO MD295)			
					00.070 RP 95- 5	RAMP 5 FR IS 395 SB TO IS 95 EB			
					00.340		6	72J	
					00.340 RP 95- 2	RAMP 2 FR IS 95 WB TO IS 395 NB			
					00.430 RP 95- 5	RAMP 5 FR IS 395 SB TO IS 95 EB			
					00.530		4	48J	56,175
					00.530 IS395A	MARTIN LUTHER KING JR BLVD			
					00.630 MUI650	OSTEND ST			
					00.720	MARTIN LUTHER KING BLVD (IS 395A SB)			
					00.860 IS395A	MARTIN LUTHER KING JR BLVD			

*A,B = UNIMPROVED; C = GRADED & DRAINED; D,E = SOIL, GRAVEL, STONE; F,G = LOW TYPE BITUMINOUS
H,I = HIGH TYPE BITUMINOUS; J = CONCRETE; K = BRICK; L = BLOCK

STATE HIGHWAY ADMINISTRATION OF MARYLAND
HIGHWAY INFORMATION SERVICES DIVISION
DATA SUPPORT GROUP

PAGE: 13

STATE HIGHWAY LOCATION REFERENCE

COUNTY: BALTIMORE CITY
DISTRICT: 8
DATE: 12/31/05

ROUTE NUMBER: IS 395 CONTINUED
INVENTORY DIRECTION: NORTH
ROUTE NAME: NO NAME

STATE SYSTEM	FUNCTIONAL CLASS	MEDIAN TYPE	ACCESS CONTROL	NHS	MILEPOINT	MILEPOINT DESCRIPTION	MARKED LANES	SURFACE WIDTH/TYPE*	AADT
STATE PRIMARY	U URB INTERSTATE	POSITIVE BARRIER	FULL	NHS	00.860 MU4290	HAMBURG ST	4	48J	56,175
					00.950		4	48I	
		CURBED			00.950	INTERSTATE MILE MARKER 1.0			
					01.080		6	72I	
					01.080	END VIADUCT			
					01.200		5	60I	
					01.240 MU5875	CONWAY ST			
					01.330 MU4295	CAMDEN ST			
					01.330 MU1700	HOWARD ST (AHEAD)			

ROUTE NUMBER: IS 395A
INVENTORY DIRECTION: NORTH
ROUTE NAME: MARTIN LUTHER KING JR BLVD

STATE SYSTEM	FUNCTIONAL CLASS	MEDIAN TYPE	ACCESS CONTROL	NHS	MILEPOINT	MILEPOINT DESCRIPTION	MARKED LANES	SURFACE WIDTH/TYPE*	AADT
STATE PRIMARY	U URB INTERSTATE	POSITIVE BARRIER	FULL	NHS	00.000		4	48J	44,575
					00.000 IS395	NO NAME			
					00.093 MU1650	OSTEND ST			
					00.320 RP395A- 4	RAMP 4 FR IS 395A NB TO LEE ST			
					00.320 IS395	NO NAME			
					00.320 MU4290	HAMBURG ST			
					00.423	R/R LIGHT RAIL			
					00.439	R/R CROSSING			
					00.491 RP295- 4	RAMP 4 FR RAMP 1 (FR MD 295) TO IS 395A			
					00.567 RP295- 1	RAMP 1 FR MD 295 NB TO IS 395A WB			
					00.590		5	60J	
					00.619 RP295- 1	RAMP 1 FR MD 295 NB TO IS 395A WB			
					00.650 MD295	RUSSELL ST			
					00.650	STRUC #BCWT36			
					00.650 MU6020	MARTIN LUTHER KING JR BLVD (AHEAD)			

*A,B = UNIMPROVED, C = GRADED & DRAINED; D,E = SOIL, GRAVEL, STONE; F,G = LOW TYPE BITUMINOUS
H,I = HIGH TYPE BITUMINOUS; J = CONCRETE; K = BRICK, L = BLOCK

STATE HIGHWAY ADMINISTRATION OF MARYLAND
HIGHWAY INFORMATION SERVICES DIVISION
DATA SUPPORT GROUP

STATE HIGHWAY LOCATION REFERENCE

COUNTY: BALTIMORE CITY

DISTRICT: 8

DATE: 12/31/05

ROUTE NUMBER: IS 895
INVENTORY DIRECTION: NORTH
ROUTE NAME: HARBOR TUNNEL THRUWAY

STATE SYSTEM	FUNCTIONAL CLASS	MEDIANTYPE	ACCESS CONTROL	NHS	MILEPOINT	MILEPOINT DESCRIPTION	MARKED LANES	SURFACE WIDTH/TYPE*	AADT
STATE PRIMARY	U URB INTERSTATE	CURBED	FULL	NHS	00.000		4	48I	61,875
					00.000	ANNE ARUNDEL CO/L			
					00.000	TOLL MAINTENANCE			
					00.300 MU100	PATAPSCO AVE			
					00.300	STRUC #BCY070			
					00.386	INTERSTATE MILE MARKER 7.0			
					00.390 RP895- 5	RAMP 5 FR IS 895 SB TO MD 2			
					00.430				67,175
					00.430 MD 2	POTEE ST			
					00.430	STRUC #BCY071			
					00.430	EXIT #7			
					00.430 RP895- 5	RAMP 5 FR IS 895 SB TO MD 2			
					00.530 MU1530	HANOVER ST			
					00.530	STRUC #BCY072			
					00.590 RP895- 3	RAMP 3 FR MD 2 TO IS 895 NB			
					00.800	SPEED LIMIT 50 MPH			
					01.000		4	48J	
					01.060	R/R #CSX 140 345 F			
					01.060	STRUC #BCY077 & #BCY078			
					01.370 RP895- 5	RAMP 5 FR IS 895 SB TO FRANKFURST AVE			
					01.390				70,968
					01.390 MU4350	FRANKFURST AVE			
					01.390	STRUC #BCY080			
					01.390	EXIT #8			
					01.460		6	72J	
					01.460	INTERSTATE MILE MARKER 8.0			
					01.500 RP895- 8	RAMP 8 FR IS 895 SB TO FRANKFURST AVE			
					01.520 RP895- 2	RAMP 2 FR SHELL RD TO IS 895 NB			
					01.540	STRUC #BCY082			
		UNPROTECTED			01.560				
					01.690	TOLL PLAZA (14 BOOTHS)			
		CURBED			01.730		4	48J	
					01.730 RP895- 6	RAMP 6 FR CHILDS ST TO IS 895 SB			
					01.730 RP895- 8	RAMP 8 FR IS 895 SB TO CHILDS ST			

*A,B = UNIMPROVED; C = GRADED & DRAINED; D,E = SOIL, GRAVEL, STONE; F,G = LOW TYPE BITUMINOUS
H,I = HIGH TYPE BITUMINOUS; J = CONCRETE; K = BRICK; L = BLOCK

STATE HIGHWAY ADMINISTRATION OF MARYLAND
HIGHWAY INFORMATION SERVICES DIVISION
DATA SUPPORT GROUP

STATE HIGHWAY LOCATION REFERENCE

COUNTY: BALTIMORE CITY
DISTRICT: 8
DATE: 12/31/05

ROUTE NUMBER: IS 895 CONTINUED
INVENTORY DIRECTION: NORTH
ROUTE NAME: HARBOR TUNNEL THRUWAY

STATE SYSTEM	FUNCTIONAL CLASS	MEDIAN TYPE	ACCESS CONTROL	NHS	MILEPOINT	MILEPOINT DESCRIPTION	MARKED LANES	SURFACE WIDTH/TYPE*	AADT
STATE PRIMARY	U URB INTERSTATE	CURBED	FULL	NHS	01.830 MU6170	CHILDS ST	4	48J	70,968
					01.830	STRUC #BCY085			
					01.830	EXIT #9			
					02.210		4	44J	
					02.370	STRUC #BCY090			
					02.440	BEGIN HARBOR TUNNEL			
					02.440	STRUC #BCY100			
					03.750	END HARBOR TUNNEL			
					03.750	STRUC #BCY100			
					03.810 MU5857	KEITH AVE			
					03.810	STRUC # BCY035			
					03.850	STRUC # BCY038			
		UNPROTECTED			03.960		4	48I	
		POSITIVE BARRIER			04.018				
					04.025	SPEED LIMIT 50 MPH			
		CURBED			04.100		4	48J	
					04.210 RP 95- 3	RAMP 3 FR IS 95 NB TO KEITH AVE			
					04.250 RP 95- 4	RAMP 4 FR KEITH AVE TO IS 95 NB			
					04.250 RP 95- 1	RAMP 1 FR RAMP 4 (FR KEITH AVE) TO IS95			
					04.250	STRUC # BC			
					04.510 MU1280	NEWKIRK ST			
					04.510	STRUC #BCY102			
					04.510	INTERSTATE MILE MARKER 11.0			
					04.510 IS 95	FORT MCHENRY TUNNEL			
					04.510	STRUC # BCY102			
					04.580				72,975
					04.580 MU1310	HOLABIRD AVE			
					04.580	R/R #CR 530 673 A & #CSX 140 328 P			
					04.580	STRUC #BCY103			
					04.580	EXIT #10			
					04.610 RP895- 4	RAMP 4 FR IS 895 NB TO HOLABIRD AVE			
					04.690 MU1300	PONCA ST			
					04.750 IS 95	FORT MCHENRY TUNNEL			
					04.750	STRUC #BCW570			

*A,B = UNIMPROVED; C = GRADED & DRAINED, D,E = SOIL, GRAVEL, STONE; F,G = LOW TYPE BITUMINOUS
H,I = HIGH TYPE BITUMINOUS, J = CONCRETE; K = BRICK, L = BLOCK

STATE HIGHWAY ADMINISTRATION OF MARYLAND
HIGHWAY INFORMATION SERVICES DIVISION
DATA SUPPORT GROUP

STATE HIGHWAY LOCATION REFERENCE

COUNTY: BALTIMORE CITY
DISTRICT: 8
DATE: 12/31/05

ROUTE NUMBER: IS 895 CONTINUED
INVENTORY DIRECTION: NORTH
ROUTE NAME: HARBOR TUNNEL THRUWAY

STATE SYSTEM	FUNCTIONAL CLASS	MEDIAN TYPE	ACCESS CONTROL	NHS	MILEPOINT	MILEPOINT DESCRIPTION	MARKED LANES	SURFACE WIDTH/TYPE*	AADT
STATE PRIMARY	U URB INTERSTATE	CURBED	FULL	NHS	04.760		4	481	72,975
					05.010	MU6162 INTERSTATE AVE			
					05.010	STRUC #BCY112			
					05.080	RP895- 6 RAMP 6 FR ODONNELL ST TO IS 895 SB			
					05.140		5	601	
					05.140	RP895- 4 RAMP 4 FR IS895 NB TO ODONNELL ST			
					05.140	CUTOFF			
					05.140	EXIT #11A			
					05.250				59,175
					05.250	MU1400 ODONNELL ST			
					05.250	STRUC #BCY118			
					05.250	EXIT #11B			
					05.260	RP895- 1 RAMP 1 FR IS 895 NB TO ODONNELL ST			
					05.260	RP895- 7 RAMP 7 FR ODONNELL ST TO IS 895 SB			
					05.270		4	481	
					05.370	R/R #CIN 848 063 A			
					05.370	STRUC #BCY121			
					05.460	MU3010 FAIT AVE			
					05.460	STRUC #BCY124			
					05.520	INTERSTATE MILE MARKER 12.0			
					05.530	MU1555 FOSTER AVE			
					05.530	STRUC #BCY125			
					05.610	MU1235 FLEET ST			
					05.610	STRUC #BCY126			
					05.680				57,675
					05.680	MD150 EASTERN AVE			
					05.680	STRUC #BCY127			
					05.690	RP895- 6 RAMP 6 FR MD 150 EB TO IS 895 SB			
					05.990	RP895- 1 RAMP 1 FR IS 895 NB TO E LOMBARD ST			
					05.996	RP895- 5 RAMP 5 FR IS 895 SB TO E LOMBARD ST			
					06.000				62,475
					06.000	MU952 E LOMBARD ST			
					06.000	STRUC #BCY129			
					06.000	EXIT #12			
					06.140	RP895- 5 RAMP 5 FR IS 895 SB TO E LOMBARD ST			

*A,B = UNIMPROVED; C = GRADED & DRAINED; D,E = SOIL, GRAVEL, STONE; F,G = LOW TYPE BITUMINOUS
H,I = HIGH TYPE BITUMINOUS; J = CONCRETE; K = BRICK; L = BLOCK

STATE HIGHWAY ADMINISTRATION OF MARYLAND
HIGHWAY INFORMATION SERVICES DIVISION
DATA SUPPORT GROUP

PAGE: 17

STATE HIGHWAY LOCATION REFERENCE

COUNTY: BALTIMORE CITY
DISTRICT: 8
DATE: 12/31/05

ROUTE NUMBER: IS 895 CONTINUED
INVENTORY DIRECTION: NORTH
ROUTE NAME: HARBOR TUNNEL THRUWAY

STATE SYSTEM	FUNCTIONAL CLASS	MEDIAN TYPE	ACCESS CONTROL	NIIS	MILEPOINT	MILEPOINT DESCRIPTION	MARKED LANES	SURFACE WIDTH/TYPE*	AADT
STATE PRIMARY	U URB INTERSTATE	CURBED	FULL	NIIS	06.200 RP895- 2	RAMP 2 FR E LOMBARD ST TO IS 895 NB	4	48I	62,475
					06.340		4	48J	
					06.540 RP895- 6	RAMP 6 FR RAMP 5 (FR MD151) TO IS 895 SB			
					06.540 RP895- 9	RAMP 9 FR RAMP 6 (FR US 40) TO IS 895 SB			
					06.540	R/R #ATK 529 565 G & #CSX 140 836 E			
					06.540	STRUC #BCY130			
					06.540	INTERSTATE MILE MARKER 13.0			
					06.580		4	48I	
					06.660				54,475
					06.660 MD151	ERDMAN AVE			
					06.660	STRUC #BCY133			
					06.740 MU1705	MAPLETON AVE			
					06.740	STRUC #BCY134			
					06.740 RP895- 4	RAMP 4 FR IS 895 NB TO US 40 EB			
					06.850 US 40	PULASKI HWY			
					06.850	STRUC #BCY135			
					06.850	EXIT #13			
		UNPROTECTED			07.030				
					07.210	STRUC #BCY139 HERRING RUN			
					07.270 RP895- 6	RAMP 6 FR MORAVIA RD TO IS 895 SB			
					07.440 RP895- 3	RAMP 3 FR MORAVIA RD TO IS 895 NB			
					07.440 RP895- 7	RAMP 7 FR MORAVIA RD TO IS 895 SB			
					07.460				59,975
					07.460 MU 55	MORAVIA RD			
					07.460	STRUC #BCY141			
					07.460	EXIT #14			
					07.555	INTERSTATE MILE MARKER 14.0			
					07.580 RP895- 2	RAMP 2 FR MORAVIA RD TO IS 895 NB			
					07.620	INTERSTATE MILE MARKER 14.0			
					07.710 RP895- 8	RAMP 8 FR IS 895 SB TO MORAVIA RD			
					07.740 MU1020	MORAVIA PARK DR			
					07.740	STRUC #BCY144			
					08.030	STRUC #BCY147 MOORES RUN			
					08.090	IS 95 (SB/L)			

*A,B = UNIMPROVED; C = GRADED & DRAINED; D,E = SOIL, GRAVEL, STONE; F,G = LOW TYPE BITUMINOUS
H,I = HIGH TYPE BITUMINOUS, J = CONCRETE; K = BRICK, L = BLOCK

STATE HIGHWAY LOCATION REFERENCE

COUNTY: BALTIMORE CITY
DISTRICT: 8
DATE: 12/31/05

ROUTE NUMBER: IS 895 CONTINUED
INVENTORY DIRECTION: NORTH
ROUTE NAME: HARBOR TUNNEL THRUWAY

STATE SYSTEM	FUNCTIONAL CLASS	MEDIAN TYPE	ACCESS CONTROL	NHS	MILEPOINT	MILEPOINT DESCRIPTION	MARKED LANES	SURFACE WIDTH/TYPE*	AADT
STATE PRIMARY	U URB INTERSTATE	UNPROTECTED	FULL	NHS	08.090	STRUC #BCW607	4	481	59,975
					08.440	EXIT #62			
					08.440 IS 95	FORT MCHENRY TUNNEL			

ROUTE NUMBER: MD 2
INVENTORY DIRECTION: NORTH
ROUTE NAME: POTEET ST

STATE SYSTEM	FUNCTIONAL CLASS	MEDIAN TYPE	ACCESS CONTROL	NHS	MILEPOINT	MILEPOINT DESCRIPTION	MARKED LANES	SURFACE WIDTH/TYPE*	AADT
MUNICIPAL	U URB OPA	CURBED	NONE	NOT NHS	00.000		5	521	21,575
					00.000	ANNE ARUNDEL CO/L			
					00.000 MUI530	HANOVER ST			
					00.236				
					00.340		5	481	
					00.340 MD173	PATAPSCO AVE			
					00.340 MUI100	PATAPSCO AVE			
					00.340 RP895- 3	RAMP 3 FR MD 2 TO IS 895 NB			
					00.392		4	481	
					00.400 RP895- 5	RAMP 5 FR IS 895 SB TO MD 2			
					00.430 IS895	HARBOR TUNNEL THRUWAY			
					00.430	STRUC #BCY071			
					00.430	EXIT #7			
					00.470	R/R #CSX 140 343 S			
		NONE (UNDIV)		NHS	00.640		2	241	18,575
					00.640 MUI530	FRANKFURST AVE			
					00.640	BEGIN COUPLET			
					00.640 MD 2	POTEET ST (SB COUPLET) (AHEAD)			
					00.720		4	501	
					00.720 MUI530	HANOVER ST			
					00.980	STRUC #BC5211 PATAPSCO RIVER			
					01.200 MU4340	REEDBIRD AVE			
					01.213	SPEED LIMIT 40 MPH			
					01.404				
					01.450 MU4330	CHERRY HILL RD			

*A,B = UNIMPROVED; C = GRADED & DRAINED; D,E = SOIL, GRAVEL, STONE; F,G = LOW TYPE BITUMINOUS
H,I = HIGH TYPE BITUMINOUS; J = CONCRETE; K = BRICK; L = BLOCK

STATE HIGHWAY ADMINISTRATION OF MARYLAND
HIGHWAY INFORMATION SERVICES DIVISION
DATA SUPPORT GROUP

STATE HIGHWAY LOCATION REFERENCE

COUNTY: BALTIMORE CITY

DISTRICT: 8

DATE: 12/31/05

ROUTE NUMBER: MD 2 CONTINUED

INVENTORY DIRECTION: NORTH

ROUTE NAME: HANOVER ST (NB COUPLET)

STATE SYSTEM	FUNCTIONAL CLASS	MEDIAN TYPE	ACCESS CONTROL	NHS	MILEPOINT	MILEPOINT DESCRIPTION	MARKED LANES	SURFACE WIDTH/TYPE*	AADT
MUNICIPAL	U URB OPA	NONE (UNDIV)	NONE	NHS	01.500		3	50I	18,575
					01.500 MU1630	WATERVIEW AVE			
					01.530				
					01.530	SPEED LIMIT 35 MPH			
					01.620		5	50J	34,175
					01.620	END COUPLET			
					01.620 MD 2	POTEE ST (SB COUPLET) (BACK)			
					01.800	STRUC #BC5210 MIDDLE BRANCH			
					02.130 MU6163	W CROMWELL ST			
					02.300		5	50I	
					02.340	R/R #CSX 831 597 R			
					02.340	STRUC #BC5212			
					02.340 RP 95- 6	RAMP 6 FR IS 95 EB TO MD 2 SB			
					02.400 MU4325	MCCOMAS ST SPUR			
					02.403		3	50I	
					02.430		4	50I	
					02.430 MU4320	MCCOMAS ST			
					02.440 RP 95- 1	RAMP 1 FR MD 2 NB TO IS 95 WB			
				NOT NHS	02.460				
					02.460 IS 95	FORT MCHENRY TUNNEL			
					02.460	EXIT #54			
					02.460	STRUC #BCW551			
					02.460 RP 95- 1	RAMP 1 FR MD 2 NB TO IS 95 WB			
					02.490	R/R #CSX 140 387 S			
					02.490	STRUC #BC5209			
					02.512		3	50I	
					02.570		2	50I	
					02.570 MU6164	W WELLS ST			
					02.624	SPEED LIMIT 25 MPH			
					02.720		2	40I	
					02.870 MU1550	FORT AVE			
					03.020 MU1650	OSTEND ST			
					03.141 MU4315	CROSS ST			
					03.230 MU4290	HAMBURG ST			
					03.380		3	50I	6,075

*A,B = UNIMPROVED, C = GRADED & DRAINED; D,E = SOIL, GRAVEL, STONE; F,G = LOW TYPE BITUMINOUS
H,I = HIGH TYPE BITUMINOUS; J = CONCRETE; K = BRICK; L = BLOCK

STATE HIGHWAY ADMINISTRATION OF MARYLAND
HIGHWAY INFORMATION SERVICES DIVISION
DATA SUPPORT GROUP

STATE HIGHWAY LOCATION REFERENCE

COUNTY: BALTIMORE CITY
DISTRICT: 8
DATE: 12/31/05

ROUTE NUMBER: MD 2 CONTINUED
INVENTORY DIRECTION: NORTH
ROUTE NAME: HANOVER ST

STATE SYSTEM	FUNCTIONAL CLASS	MEDIAN TYPE	ACCESS CONTROL	NIIS	MILEPOINT	MILEPOINT DESCRIPTION	MARKED LANES	SURFACE WIDTH/TYPE*	AADT
MUNICIPAL	U URB OPA	NONE (UNDIV)	NONE	NOT NHS	03.380 MD 2	S HANOVER ST (SB COUPLET)	3	50I	6,075
					03.380	BEGIN COUPLET			
					03.380	BEGIN COUPLET			
					03.440 MUI570	S CHARLES ST			
					03.540		5	50I	
					03.540 MUI560	LIGHT ST			
		POSITIVE BARRIER			03.580		6	112I	
					03.580 MU 36	KEY HWY			
					03.641		8	112I	
					03.672				
					03.690				58,375
					03.690 MD 2	LEE ST (SB COUPLET)			
					03.690	END COUPLET			
					03.727				
					03.809				
					03.840		7	112I	
					03.840 MUI5875	CONWAY ST			
		NONE (UNDIV)			04.000		4	44I	15,375
					04.000 MUI391	PRATT ST			
					04.000 MD 2	CALVERT ST (NB COUPLET)			
					04.000 MD 2	LIGHT ST			
					04.000 MUI391	PRATT ST			
					04.000 MD 2	LIGHT ST (SB COUPLET)			
					04.000	BEGIN COUPLET			
					04.000	END X-REF W/ MD 2			
					04.080 MUI390	LOMBARD ST			
					04.210		2	36I	
					04.210 MUI670	BALTIMORE ST			
					04.270				
					04.270 MUI680	FAYETTE ST			
					04.320		3	44I	
					04.410 MUI690	SARATOGA ST			
					04.440	SPEED LIMIT 30 MPH			

*A,B = UNIMPROVED; C = GRADED & DRAINED; D,E = SOIL, GRAVEL, STONE; F,G = LOW TYPE BITUMINOUS
H,I = HIGH TYPE BITUMINOUS; J = CONCRETE; K = BRICK; L = BLOCK

STATE HIGHWAY ADMINISTRATION OF MARYLAND
HIGHWAY INFORMATION SERVICES DIVISION
DATA SUPPORT GROUP

STATE HIGHWAY LOCATION REFERENCE

COUNTY: BALTIMORE CITY

DISTRICT: 8

DATE: 12/31/05

ROUTE NUMBER: MD 2 CONTINUED
INVENTORY DIRECTION: NORTH
ROUTE NAME: CALVERT ST (NB COUPLET)

STATE SYSTEM	FUNCTIONAL CLASS	MEDIAN TYPE	ACCESS CONTROL	NHS	MILEPOINT	MILEPOINT DESCRIPTION	MARKED LANES	SURFACE WIDTH/TYPE*	AADT
MUNICIPAL	U URB OPA	NONE (UNDIV)	NONE	NOT NHS	04.490 MUI740	PLEASANT ST	3	441	15,375
					04.560 US 40	ORLEANS ST			
					04.560	STRUC #BCI202			
					04.690				
					04.690 MUI790	CENTRE ST			
					04.850 MUI360	MADISON ST			
					05.020 MUI660	EAGER ST			
					05.120 MUI351	CHASE ST			
					05.190 MU4020	BIDDLE ST			
					05.260 MU955	PRESTON ST			
					05.340		4	49J	
					05.340 MUI780	MT ROYAL AVE			
					05.410 IS 83	JONES FALLS EXPWY			
					05.410	STRUC #BCI403			
					05.470		3	44I	
					05.470	R/R #CR 530 863 D			
					05.510		3	36I	
					05.560 MU4025	LANVALE ST			
					05.560 MD 25	LANVALE ST (SB COUPLET)			
					05.630 MU4030	LAFAYETTE AVE			
					05.630 MD 25	LAFAYETTE AVE			
					05.720 US 1	NORTH AVE			
					05.720 MUI515	CALVERT ST (AHEAD)			
					05.720	END COUPLET			

ROUTE NUMBER: MD 2 COUPLET
INVENTORY DIRECTION: SOUTH
ROUTE NAME: ST PAUL ST (SB COUPLET)

STATE SYSTEM	FUNCTIONAL CLASS	MEDIAN TYPE	ACCESS CONTROL	NHS	MILEPOINT	MILEPOINT DESCRIPTION	MARKED LANES	SURFACE WIDTH/TYPE*	AADT
MUNICIPAL	U URB OPA	NONE (UNDIV)	NONE	NOT NHS	00.000		4	44I	9,975
					00.000	BEGIN COUPLET			
					00.000 US 1	NORTH AVE			
					00.000 MUI510	ST PAUL ST (BACK)			
					00.090 MD 25	LAFAYETTE AVE			

*A,B = UNIMPROVED; C = GRADED & DRAINED; D,E = SOIL, GRAVEL, STONE; F,G = LOW TYPE BITUMINOUS
H,I = HIGH TYPE BITUMINOUS; J = CONCRETE; K = BRICK, L = BLOCK

STATE HIGHWAY LOCATION REFERENCE

COUNTY: BALTIMORE CITY

DISTRICT: 8

DATE: 12/31/05

ROUTE NUMBER: MD 2 COUPLET CONTINUED
INVENTORY DIRECTION: SOUTH
ROUTE NAME: ST PAUL ST (SB COUPLET)

STATE SYSTEM	FUNCTIONAL CLASS	MEDIAN TYPE	ACCESS CONTROL	NIIS	MILEPOINT	MILEPOINT DESCRIPTION	MARKED LANES	SURFACE WIDTH/TYPE*	AADT
MUNICIPAL	U URB OPA	NONE (UNDIV)	NONE	NOT NHS	00.170 MD 25	LANVALE ST (SB COUPLET)	4	44I	9,975
					00.200		4	52J	
					00.260	R/R #CR 530 863 D			
					00.350	STRUC #BC1403			
					00.350 IS 83	JONES FALLS EXPWY			
					00.400		4	44I	
					00.400 MU1780	MT ROYAL AVE			
					00.470 MU955	PRESTON ST			
					00.540 MU4020	BIDDLE ST			
					00.620 MU1351	CHASE ST			
					00.710 MU1660	EAGER ST			
					00.880 MU1360	MADISON ST			
					01.040				
					01.040 MU1790	CENTRE ST			
					01.060 MU1720	ST PAUL ST			
		CURBED			01.080		5	60I	
					01.130 US 40	FRANKLIN ST (WB COUPLET)			
					01.190		4	48I	
					01.190 US 40	ORLEANS ST			
					01.190 US 40	MULBERRY ST (EB COUPLET)			
		NONE (UNDIV)			01.330		4	44I	
					01.330 MU1690	SARATOGA ST			
					01.390 MU1720	ST PAUL ST			
					01.410		4	55I	
					01.410	LEXINGTON ST			
					01.460 MU1680	FAYETTE ST			
					01.520		6	70I	
					01.520 MU1670	BALTIMORE ST			
					01.650 MU1390	LOMBARD ST			
					01.730	END COUPLET			
					01.730 MU1391	PRATT ST			
					01.730 MD 2	LIGHT ST			
					01.730	BEG X-REF W/ MD 2			

*A,B = UNIMPROVED; C = GRADED & DRAINED; D,E = SOIL, GRAVEL, STONE; F,G = LOW TYPE BITUMINOUS
H,I = HIGH TYPE BITUMINOUS; J = CONCRETE; K = BRICK; L = BLOCK

STATE HIGHWAY ADMINISTRATION OF MARYLAND
HIGHWAY INFORMATION SERVICES DIVISION
DATA SUPPORT GROUP

STATE HIGHWAY LOCATION REFERENCE

COUNTY: BALTIMORE CITY
DISTRICT: 8
DATE: 12/31/05

ROUTE NUMBER: MD 2 COUPLET CONTINUED
INVENTORY DIRECTION: SOUTH
ROUTE NAME: LEE ST (SB COUPLET)

STATE SYSTEM	FUNCTIONAL CLASS	MEDIAN TYPE	ACCESS CONTROL	NHS	MILEPOINT	MILEPOINT DESCRIPTION	MARKED LANES	SURFACE WIDTH/TYP*	AADT
MUNICIPAL	U URB OPA	NONE (UNDIV)	NONE	NOT NHS	02.030		3	36J	4,175
					02.030	BEGIN COUPLET			
					02.030 MD 2	LIGHT ST			
					02.030 MD 2	LIGHT ST (NB COUPLET)			
					02.030	END X-REF W/ MD 2			
					02.124		3	39I	
					02.124 MU1571	S CHARLES ST			
					02.240		1	30J	
					02.240 MU1570	S CHARLES ST			
					02.298		1	40J	
					02.298	HUGHES ST			
					02.326		1	24J	
					02.340 MD 2	HANOVER ST			
					02.340 MD 2	W MONTGOMERY ST (NB COUPLET)			
					02.340	END COUPLET			
					02.340	BEG X-REF W/ MD 2			
				NIIS	04.100		4	50I	17,475
					04.100	BEGIN COUPLET			
					04.100 MD 2	HANOVER ST (BACK)			
					04.100	END X-REF W/ MD 2			
					04.190				
					04.220 MU1630	WATERVIEW AVE			
					04.270				
					04.270 MU4330	CHERRY HILL RD			
					04.316				
					04.520 MU4340	REEDBIRD AVE			
					04.740	STRUC #BC5218 PATAPSCO RIVER			
					05.000		2	24I	
					05.080	END COUPLET			
					05.080 MD 2	HANOVER ST (AHEAD)			

*A,B = UNIMPROVED, C = GRADED & DRAINED, D,E = SOIL, GRAVEL, STONE; F,G = LOW TYPE BITUMINOUS
H,I = HIGH TYPE BITUMINOUS; J = CONCRETE; K = BRICK; L = BLOCK

STATE HIGHWAY ADMINISTRATION OF MARYLAND
HIGHWAY INFORMATION SERVICES DIVISION
DATA SUPPORT GROUP

STATE HIGHWAY LOCATION REFERENCE

COUNTY: BALTIMORE CITY
DISTRICT: 8
DATE: 12/31/05

ROUTE NUMBER: MD 25
INVENTORY DIRECTION: NORTH
ROUTE NAME: LAFAYETTE AVE

STATE SYSTEM	FUNCTIONAL CLASS	MEDIAN TYPE	ACCESS CONTROL	NHS	MILEPOINT	MILEPOINT DESCRIPTION	MARKED LANES	SURFACE WIDTH/TYPE*	AADT
MUNICIPAL	U URB MINOR ART	NONE (UNDIV)	NONE	NOT NHS	00.000		2	401	2,075
					00.000 MD 2	CALVERT ST (NB COUPLET)			
					00.000	BEGIN COUPLET			
					00.000 MU4030	LAFAYETTE AVE (BACK)			
					00.060				
					00.060 MD 2	ST PAUL ST (SB COUPLET)			
					00.140				
					00.140 MU1125	N CHARLES ST			
					00.210				
					00.210 MU1710	MARYLAND AVE			
					00.260		2	351	1,375
					00.260 MD 25	LANVALE ST (SB COUPLET)			
					00.260	END COUPLET			
					00.340		2	261	
					00.340 MU1700	HOWARD ST			
					00.340	STRUC #BC1405			
					00.390 US 1	NORTH AVE			
					00.390	STRUC #BC1208			
					00.490	R/R #CSX 140 856 R			
					01.040		2	301	
					01.040 MU1611	28TH ST			
					01.040	STRUC #BC3205			
					01.067				
					01.160 MU1612	29TH ST			
					01.160	STRUC #BC3206			
					01.163	SPEED LIMIT 25 MPH			
					01.203	SPEED LIMIT 20 MPH			
					01.240				
					01.310				
					01.310	CEDAR AVE			
					01.310	STRUC #BC3501			
					01.541	SPEED LIMIT 25 MPH			
					01.660 MU2745	CLIPPER MILL RD			
					01.780 MU2270	ROLAND AVE			
					01.790				

*A,B = UNIMPROVED; C = GRADED & DRAINED; D,E = SOIL, GRAVEL, STONE; F,G = LOW TYPE BITUMINOUS
H,I = HIGH TYPE BITUMINOUS; J = CONCRETE; K = BRICK; L = BLOCK

STATE HIGHWAY ADMINISTRATION OF MARYLAND
HIGHWAY INFORMATION SERVICES DIVISION
DATA SUPPORT GROUP

STATE HIGHWAY LOCATION REFERENCE

COUNTY: BALTIMORE CITY

DISTRICT: 8

DATE: 12/31/05

ROUTE NUMBER: MD 25 CONTINUED

INVENTORY DIRECTION: NORTH

ROUTE NAME: FALLS RD

STATE SYSTEM	FUNCTIONAL CLASS	MEDIAN TYPE	ACCESS CONTROL	NHS	MILEPOINT	MILEPOINT DESCRIPTION	MARKED LANES	SURFACE WIDTH/TYP*	AADT
MUNICIPAL	U URB MINOR ART	NONE (UNDIV)	NONE	NOT NHS	01.790 RP 83- 4	RAMP 4 FR IS 83 NB TO MD 25 EB	2	301	13,675
					01.790	STRUC #BC3110			
					01.790	EXIT #8			
		CURBED			01.860		4	641	
					01.860 RP 83- 4	RAMP 4 FR IS 83 NB TO MD 25 EB			
					01.860 RP 83- 6	RAMP 6 FR MD 25 EB TO IS 83 SB			
					01.890		4	721	
					01.964		4	921	
		NONE (UNDIV)			02.090		4	401	
					02.090 MU2740	36TH ST			
					02.260 MU2735	UNION AVE			
					02.580				16,175
					02.580 MU989	41ST ST			
					03.010				15,375
					03.010 MU2100	COLD SPRING LA			
					03.086				
					03.135				
					03.210		5	601	
					03.280 MU2680	HILLSIDE RD			
					03.417		4	481	
					03.439				
					03.487	SPEED LIMIT 30 MPH			
					03.650 MU2690	HARVEST RD			
					04.047				
					04.300				13,075
					04.300 MU1022	NORTHERN PKWY			
					04.333				
					04.364				
					04.506	SPEED LIMIT 25 MPH			
					04.540		4	401	
					04.720		2	241	
					04.720 MU2200	KELLY AVE			
					04.768				
					05.060	BALTIMORE CO/L			

*A,B = UNIMPROVED; C = GRADED & DRAINED; D,E = SOIL, GRAVEL, STONE; F,G = LOW TYPE BITUMINOUS
H,I = HIGH TYPE BITUMINOUS; J = CONCRETE; K = BRICK; L = BLOCK

STATE HIGHWAY LOCATION REFERENCE

COUNTY: BALTIMORE CITY

DISTRICT: 8

DATE: 12/31/05

ROUTE NUMBER: MD 25 COUPLET
INVENTORY DIRECTION: NORTH
ROUTE NAME: LANVALE ST (SB COUPLET)

STATE SYSTEM	FUNCTIONAL CLASS	MEDIAN TYPE	ACCESS CONTROL	NHS	MILEPOINT	MILEPOINT DESCRIPTION	MARKED LANES	SURFACE WIDTH/TYPE*	AADT
MUNICIPAL	U URB MINOR ART	NONE (UNDIV)	NONE	NOT NHS	00.000		2	29I	1,875
					00.000 MD 25	FALLS RD (BACK)			
					00.000	BEGIN COUPLET			
					00.000 MD 25	LAFAYETTE AVE			
					00.060		3	28I	
					00.060 MUI710	MARYLAND AVE			
					00.110		2	39I	
					00.140 MUI125	N CHARLES ST			
					00.230 MD 2	ST PAUL ST (SB COUPLET)			
					00.300	END COUPLET			
					00.300 MD 2	CALVERT ST (NB COUPLET)			
					00.300 MU4025	LANVALE ST (AHEAD)			

ROUTE NUMBER: MD 26
INVENTORY DIRECTION: EAST
ROUTE NAME: LIBERTY HEIGHTS AVE

STATE SYSTEM	FUNCTIONAL CLASS	MEDIAN TYPE	ACCESS CONTROL	NHS	MILEPOINT	MILEPOINT DESCRIPTION	MARKED LANES	SURFACE WIDTH/TYPE*	AADT
MUNICIPAL	U URB OPA	UNPROTECTED	NONE	NOT NHS	00.000		4	48I	35,950
					00.000	BALTIMORE CO/L			
					00.016				
					00.046				
		PAINTED			00.080				
					00.080 MUI022	NORTIERN PKWY			
					00.122				
		NONE (UNDIV)			00.170		4	38I	
					00.170 MU2910	PARKVIEW AVE			
					00.340				
					00.340 MU2160	ROGERS AVE			
					00.441	SPEED LIMIT 30 MPH			
					00.610				
					00.910 MD126	GWYNN OAK AVE			
					00.910 MU2925	GWYNN OAK AVE			
					00.990		4	44I	
					00.990 MU2915	HILLSDALE RD			

*A,B = UNIMPROVED; C = GRADED & DRAINED; D,E = SOIL, GRAVEL, STONE; F,G = LOW TYPE BITUMINOUS
II,I = HIGH TYPE BITUMINOUS; J = CONCRETE; K = BRICK; L = BLOCK

STATE HIGHWAY ADMINISTRATION OF MARYLAND
HIGHWAY INFORMATION SERVICES DIVISION
DATA SUPPORT GROUP

STATE HIGHWAY LOCATION REFERENCE

COUNTY: BALTIMORE CITY
DISTRICT: 8
DATE: 12/31/05

ROUTE NUMBER: MD 26 CONTINUED
INVENTORY DIRECTION: EAST
ROUTE NAME: LIBERTY HEIGHTS AVE

STATE SYSTEM	FUNCTIONAL CLASS	MEDIAN TYPE	ACCESS CONTROL	NHS	MILEPOINT	MILEPOINT DESCRIPTION	MARKED LANES	SURFACE WIDTH/TYPE*	AADT
MUNICIPAL	U URB OPA	NONE (UNDIV)	NONE	NOT NHS	01.420 MU2905	GRANADA AVE	4	441	35,950
					01.620 MU2920	BERWYN AVE			
					01.670		4	601	
		UNPROTECTED			01.670 MU2120	GARRISON BLVD			
					01.880		6	641	
					01.880 MU2900	CALLAWAY AVE			
		NONE (UNDIV)			02.310 MU2880	HILTON ST			
					02.600		6	721	
					02.600 MU 11	WABASH AVE			
		CURBED			02.600 MU2050	DUKELAND ST			
					02.643				
					02.700	R/R #CSX 831 639 A			
		NONE (UNDIV)			02.700	STRUC #BC2201			
		CURBED			02.714				
					02.750				
					02.750 MU2725	DRUID PARK DR			
					02.800				
					02.817	SPEED LIMIT 35 MPH			
					03.033				
					03.057				
					03.085				
					03.250 MU3095	TIOGA PKWY			
					03.420 MD140	REISTERSTOWN RD			
					03.420 MU2131	LIBERTY HEIGHTS AVE (AHEAD)			

ROUTE NUMBER: MD 41
INVENTORY DIRECTION: NORTH
ROUTE NAME: HILLEN RD

STATE SYSTEM	FUNCTIONAL CLASS	MEDIAN TYPE	ACCESS CONTROL	NHS	MILEPOINT	MILEPOINT DESCRIPTION	MARKED LANES	SURFACE WIDTH/TYPE*	AADT
MUNICIPAL	U URB OPA	CURBED	NONE	NOT NHS	00.000		4	501	27,075
		NONE (UNDIV)			00.000 MD147	HARFORD RD			
		PAINTED			00.030		4	541	
					00.330		4	591	
		CURBED			00.390		6	641	

*A,B = UNIMPROVED; C = GRADED & DRAINED; D,E = SOIL, GRAVEL, STONE; F,G = LOW TYPE BITUMINOUS
H,I = HIGH TYPE BITUMINOUS; J = CONCRETE; K = BRICK; L = BLOCK

STATE HIGHWAY LOCATION REFERENCE

COUNTY: BALTIMORE CITY
DISTRICT: 8
DATE: 12/31/05

ROUTE NUMBER: MD 41 CONTINUED
INVENTORY DIRECTION: NORTH
ROUTE NAME: HILLEN RD

STATE SYSTEM	FUNCTIONAL CLASS	MEDIAN TYPE	ACCESS CONTROL	NHS	MILEPOINT	MILEPOINT DESCRIPTION	MARKED LANES	SURFACE WIDTH/TYP*	AADT
MUNICIPAL	U URB OPA	CURBED	NONE	NOT NHS	00.390 MU500	33RD ST	6	641	27,075
					00.570 MU2580	35TH ST			
					01.200				
					01.200 MU1101	ARGONNE DR			
					01.218				
					01.235				
					01.264	SPEED LIMIT 35 MPH			
					01.565				
					01.620				27,975
					01.620 MU2100	COLD SPRING LA			
					01.658				
					01.820	STRUC #BC3203			
					01.833				
					01.862 MU2570	HILLEN RD			
					02.264				
					02.305				
					02.420 MU1140	WOODBOURNE AVE			
					02.421				
	URB FRWY EXPWY		PARTIAL		02.470		6	72J	27,075
					02.470 MU1041	ECHODALE AVE			
					02.470 MU1040	BELVEDERE AVE			
					02.527				
					02.570 MU960	WOODBOURNE AVE			
					02.720	STRUC #BC3202 HERRING RUN			
					03.159	SPEED LIMIT 45 MPH			
					03.178				
					03.215				
					03.272				
					03.305				
					03.480				31,125
					03.480 MU1022	NORTHERN PKWY			
					03.480	STRUC #BC3201			
					03.550 RP 41- 8	RAMP 8 FR MD 41 SB TO NORTHERN PKWY			
					03.780	BALTIMORE CO/L			

*A,B = UNIMPROVED, C = GRADED & DRAINED; D,E = SOIL, GRAVEL, STONE; F,G = LOW TYPE BITUMINOUS
H,I = HIGH TYPE BITUMINOUS; J = CONCRETE; K = BRICK; L = BLOCK

STATE HIGHWAY ADMINISTRATION OF MARYLAND
HIGHWAY INFORMATION SERVICES DIVISION
DATA SUPPORT GROUP

STATE HIGHWAY LOCATION REFERENCE

COUNTY: BALTIMORE CITY

DISTRICT: 8

DATE: 12/31/05

ROUTE NUMBER: MD 45
INVENTORY DIRECTION: NORTH
ROUTE NAME: GREENMOUNT AVE

STATE SYSTEM	FUNCTIONAL CLASS	MEDIAN TYPE	ACCESS CONTROL	NIIS	MILEPOINT	MILEPOINT DESCRIPTION	MARKED LANES	SURFACE WIDTH/TYPE*	AADT
MUNICIPAL	U URB OPA	NONE (UNDIV)	NONE	NOT NIIS	00.000		4	401	19,375
					00.000	MU1500 GREENMOUNT AVE (BACK)			
					00.000	US 1 NORTH AVE			
					00.080	MU4050 20TH ST			
					00.400	MU1491 24TH ST			
					00.470	MU4640 25TH ST			
					00.570	R/R #CSX 140 849 F			
					00.750	MU1611 28TH ST			
					00.840	MU1600 EXETER HALL AVE			
					00.840	MU1612 29TH ST			
					00.855	SPEED LIMIT 25 MPH			
					01.190	MU500 33RD ST			
					01.740	MU1110 39TH ST			
		PAINTED			02.020		4	441	
					02.020	42ND ST			
		CENTER TLA (UNDIV)			02.060				
					02.060	MU6151 43RD ST			
					02.200	MU2641 NORTHWAY			
		PAINTED			02.288				
		NONE (UNDIV)			02.366		4	401	
					02.378				
					02.420				23,975
					02.420	MU2100 COLD SPRING LA			
		PAINTED			02.452		4	441	
					02.700	MU2610 WINSTON AVE			
					02.868	SPEED LIMIT 30 MPH			
		CENTER TLA (UNDIV)			02.959				
		NONE (UNDIV)			03.038		4	401	
					03.070				23,775
					03.070	MU1140 WOODBOURNE AVE			
					03.105				
					03.131				
					03.252				
		CENTER TLA (UNDIV)			03.270		4	441	18,475

*A,B = UNIMPROVED; C = GRADED & DRAINED; D,E = SOIL, GRAVEL, STONE; F,G = LOW TYPE BITUMINOUS
H,I = HIGH TYPE BITUMINOUS; J = CONCRETE; K = BRICK; L = BLOCK

STATE HIGHWAY LOCATION REFERENCE

COUNTY: BALTIMORE CITY
DISTRICT: 8
DATE: 12/31/05

ROUTE NUMBER: MD 45 CONTINUED
INVENTORY DIRECTION: NORTH
ROUTE NAME: YORK RD

STATE SYSTEM	FUNCTIONAL CLASS	MEDIAN TYPE	ACCESS CONTROL	NHS	MILEPOINT	MILEPOINT DESCRIPTION	MARKED LANES	SURFACE WIDTH/TYPE*	AADT
MUNICIPAL	U URB OPA	CENTER TLA (UNDIV) NONE (UNDIV)	NONE	NOT NHS	03.270 MU2630	BELLONA AVE	4	441	18,475
					03.320		4	551	
					03.680 MU1040	BELVEDERE AVE			
					03.740				24,850
					03.740 MU1022	NORTHERN PKWY			
					03.803				
					03.829				
					03.870				
					03.870 MU1160	LAKE AVE			
					03.905				
					04.120 MU2340	GITTINGS AVE			
					04.120 MU2341	WALKER AVE			
					04.230	BALTIMORE CO/L			

ROUTE NUMBER: MD 126
INVENTORY DIRECTION: EAST
ROUTE NAME: GWYNN OAK AVE

STATE SYSTEM	FUNCTIONAL CLASS	MEDIAN TYPE	ACCESS CONTROL	NHS	MILEPOINT	MILEPOINT DESCRIPTION	MARKED LANES	SURFACE WIDTH/TYPE*	AADT
MUNICIPAL	U URB MINOR ART	NONE (UNDIV)	NONE	NOT NHS	00.000		2	481	18,025
					00.000	BALTIMORE CO/L			
					00.220 MU2160	ROGERS AVE			
					00.920 MD 26	LIBERTY HEIGHTS AVE			
					00.920 MU2925	GWYNN OAK AVE (AHEAD)			

ROUTE NUMBER: MD 129
INVENTORY DIRECTION: NORTH
ROUTE NAME: PACA ST

STATE SYSTEM	FUNCTIONAL CLASS	MEDIAN TYPE	ACCESS CONTROL	NHS	MILEPOINT	MILEPOINT DESCRIPTION	MARKED LANES	SURFACE WIDTH/TYPE*	AADT
MUNICIPAL	U URB MINOR ART	NONE (UNDIV)	NONE	NOT NHS	00.000		3	371	15,675
					00.000 MD295	PACA ST (BACK)			
					00.000 US 40	FRANKLIN ST (WB COUPLET)			
					00.000	BEGIN COUPLET			
					00.035	SPEED LIMIT 25 MPH			

*A, B = UNIMPROVED; C = GRADED & DRAINED; D, E = SOIL, GRAVEL, STONE; F, G = LOW TYPE BITUMINOUS
H, J = HIGH TYPE BITUMINOUS; K = CONCRETE; L = BRICK; M = BLOCK

STATE HIGHWAY ADMINISTRATION OF MARYLAND
HIGHWAY INFORMATION SERVICES DIVISION
DATA SUPPORT GROUP

STATE HIGHWAY LOCATION REFERENCE

COUNTY: BALTIMORE CITY
DISTRICT: 8
DATE: 12/31/05

ROUTE NUMBER: MD 129 CONTINUED
INVENTORY DIRECTION: NORTH
ROUTE NAME: PACA ST

STATE SYSTEM	FUNCTIONAL CLASS	MEDIAN TYPE	ACCESS CONTROL	NHS	MILEPOINT	MILEPOINT DESCRIPTION	MARKED LANES	SURFACE WIDTH/TYPE*	AADT
MUNICIPAL	U URB MINOR ART	NONE (UNDIV)	NONE	NOT NHS	00.170		4	441	15,675
	URB OPA				00.170 MU1830	DRUID HILL AVE			
					00.220		2	381	
					00.220	ST MARY ST			
					00.270		3	491	
					00.270 MU1360	MADISON ST			
					00.288				
					00.320		2	331	
					00.320 MU6020	MARTIN LUTHER KING JR BLVD			
					00.430				
					00.580				
					00.580 MU1770	DOLPHIN ST			
					00.740 MU1900	LAFAYETTE AVE			
					00.803 MU6368	MOSHER ST			
					00.900 MU4210	MCMECIEN ST			
					01.200 MU4160	PRESSTMAN ST			
					01.400				
					01.400 US 1	NORTH AVE			
					01.550 MU4010	WHITELOCK ST			
					01.812		4	401	
					01.860		3	361	
					01.860 MU1035	DRUID PARK LAKE DR			
					01.898	SPEED LIMIT 30 MPH			
					01.930		5	551	
					02.020				
					02.173		4	551	
					02.240		4	481	
					02.240 MU1023	GWYNNS FALLS PKWY			
					02.377		2	241	
					02.440		3	361	
					02.440 MU2131	LIBERTY HEIGHTS AVE			
					02.440 MU2130	GREENSPRING AVE			
					02.482				
					02.645		2	241	
					02.720 MD140	REISTERSTOWN RD			

*A,B = UNIMPROVED; C = GRADED & DRAINED; D,E = SOIL, GRAVEL, STONE; F,G = LOW TYPE BITUMINOUS
H,I = HIGH TYPE BITUMINOUS; J = CONCRETE; K = BRICK; L = BLOCK

STATE HIGHWAY ADMINISTRATION OF MARYLAND
HIGHWAY INFORMATION SERVICES DIVISION
DATA SUPPORT GROUP

STATE HIGHWAY LOCATION REFERENCE

COUNTY: BALTIMORE CITY
DISTRICT: 8
DATE: 12/31/05

ROUTE NUMBER: MD 129 CONTINUED
INVENTORY DIRECTION: NORTH
ROUTE NAME: MCCULLOH ST

STATE SYSTEM	FUNCTIONAL CLASS	MEDIAN TYPE	ACCESS CONTROL	NIIS	MILEPOINT	MILEPOINT DESCRIPTION	MARKED LANES	SURFACE WIDTH/TYP*	AADT
MUNICIPAL	U URB OPA	NONE (UNDIV)	NONE	NOT NIIS	02.720	END COUPLET	2	241	15,675
					02.720	BEGIN X-REF WITH MD 140			
	URB MINOR ART	CURBED			02.930		6	681	20,475
NAME: PARK HEIGHTS AVE					02.930 MD140	REISTERSTOWN RD			
					02.930	END X-REF W/MD 140			
					02.960 MU2725	DRUID PARK DR			
					03.570				
					03.700 MU2190	PIMLICO RD			
					04.080 MU2100	COLD SPRING LA			
		NONE (UNDIV)			04.740		4	661	
					04.740 MU2120	GARRISON BLVD			
					04.910		4	541	
					04.910 MU2170	BELVEDERE AVE			
					05.080 MU2840	HAYWARD AVE			
					05.337				
					05.360		4	621	
					05.360 MU2160	ROGERS AVE			
					05.376				
					05.440		4	541	18,675
					05.440 MU1022	NORTHERN PKWY			
					05.483				
					05.750 MU2820	GLEN AVE			
					05.900 MU2790	TANEY RD			
					06.130 MU2835	STRATHMORE AVE			
					06.150 MU2795	STRATHMORE AVE			
					06.300 MU2830	FORDS LA			
					06.497				
					06.530				
					06.530 MU2825	CLARKS LA			
					06.550				
					06.731				
					06.770				
					06.770 MU2801	FALLSTAFF RD			
					06.780				

*A,B = UNIMPROVED; C = GRADED & DRAINED; D,E = SOIL, GRAVEL, STONE; F,G = LOW TYPE BITUMINOUS
H,I = HIGH TYPE BITUMINOUS; J = CONCRETE; K = BRICK; L = BLOCK

STATE HIGHWAY ADMINISTRATION OF MARYLAND
HIGHWAY INFORMATION SERVICES DIVISION
DATA SUPPORT GROUP

STATE HIGHWAY LOCATION REFERENCE

COUNTY: BALTIMORE CITY

DISTRICT: 8

DATE: 12/31/05

ROUTE NUMBER: MD 129 CONTINUED

INVENTORY DIRECTION: NORTH

ROUTE NAME: PARK HEIGHTS AVE

STATE SYSTEM	FUNCTIONAL CLASS	MEDIAN TYPE	ACCESS CONTROL	NHS	MILEPOINT	MILEPOINT DESCRIPTION	MARKED LANES	SURFACE WIDTH/TYPE*	AADT
MUNICIPAL	U URB MINOR ART	NONE (UNDIV)	NONE	NOT NHS	07.000 MU5970	GLENGYLE AVE	4	541	18,675
					07.027				
					07.080				
					07.080 MU2810	SEVEN MILE LA			
					07.090				
					07.335				
					07.420				
					07.440	BALTIMORE CO/L			

ROUTE NUMBER: MD 129 COUPLET

INVENTORY DIRECTION: SOUTH

ROUTE NAME: AUCHENTOROLY TERR (SB COUPLET)

STATE SYSTEM	FUNCTIONAL CLASS	MEDIAN TYPE	ACCESS CONTROL	NHS	MILEPOINT	MILEPOINT DESCRIPTION	MARKED LANES	SURFACE WIDTH/TYPE*	AADT
MUNICIPAL	U URB OPA	NONE (UNDIV)	NONE	NOT NHS	04.720		3	361	14,475
					04.720	BEGIN COUPLET			
					04.720 MD140	REISTERSTOWN RD			
					04.795				
					04.958		2	361	
					05.000		3	481	
					05.000 MU2131	LIBERTY HEIGHTS AVE			
					05.000 MU2130	GREENSPRING AVE			
					05.063				
					05.200		4	481	
					05.200 MU1023	GWYNNNS FALLS PKWY			
					05.267				
					05.420		3	481	
					05.500		4	441	
					05.500 MU1045	N FULTON AVE			
					05.560 MU1035	DRUID PARK LAKE DR			
					05.570				
					05.608		3	441	
					05.650				
					05.860 MU4010	WHITELOCK ST			

NAME: DRUID HILL AVE
(SB COUPLET)

*A,B = UNIMPROVED; C = GRADED & DRAINED; D,E = SOIL, GRAVEL, STONE; F,G = LOW TYPE BITUMINOUS
H,I = HIGH TYPE BITUMINOUS; J = CONCRETE; K = BRICK; L = BLOCK

STATE HIGHWAY LOCATION REFERENCE

COUNTY: BALTIMORE CITY
DISTRICT: 8
DATE: 12/31/05

ROUTE NUMBER: MD 129 COUPLET CONTINUED
INVENTORY DIRECTION: SOUTH
ROUTE NAME: DRUID HILL AVE (SB COUPLET)

STATE SYSTEM	FUNCTIONAL CLASS	MEDIAN TYPE	ACCESS CONTROL	NHS	MILEPOINT	MILEPOINT DESCRIPTION	MARKED LANES	SURFACE WIDTH/TYPE*	AADT
MUNICIPAL	U URB OPA	NONE (UNDIV)	NONE	NOT NHS	05.970 US 1	NORTH AVE	3	441	14,475
					06.020		2	441	
					06.230 MU4160	PRESSTMAN ST			
					06.530 MU4210	MCMECHEN ST			
					06.627 MU6368	MOSHER ST			
					06.627 MU4200	MOSHER ST			
					06.690 MU1900	LAFAYETTE AVE			
					06.840		3	441	
					06.840 MU1770	DOLPHIN ST			
					07.110 MU6020	MARTIN LUTHER KING JR BLVD			
					07.196		2	361	
					07.196 MU1830	DRUID HILL AVE (AHEAD)			
					07.371		2	401	
					07.371 MU4005	PENNSYLVANIA AVE			
					07.460 MD295	GREENE ST (SB COUPLET)			
					07.460 US 40	FRANKLIN ST (WB COUPLET)			
					07.460	END COUPLET			

ROUTE NUMBER: MD 139
INVENTORY DIRECTION: NORTH
ROUTE NAME: CHARLES ST

STATE SYSTEM	FUNCTIONAL CLASS	MEDIAN TYPE	ACCESS CONTROL	NHS	MILEPOINT	MILEPOINT DESCRIPTION	MARKED LANES	SURFACE WIDTH/TYPE*	AADT
MUNICIPAL	U URB MINOR ART	NONE (UNDIV)	NONE	NOT NHS	00.000		4	381	17,375
					00.000 MU1125	N CHARLES ST			
					00.000 US 1	NORTH AVE			
					00.370 MU4035	24TH ST			
					00.470 MU4640	25TH ST			
					00.570	R/R #CSX 140 853 V			
					00.580		4	601	
					00.760 MU1611	28TH ST			
		CURBED			00.850		4	481	
					00.850 MU1612	29TH ST			
		NONE (UNDIV)			00.900				

*A,B = UNIMPROVED; C = GRADED & DRAINED; D,E = SOIL, GRAVEL, STONE; F,G = LOW TYPE BITUMINOUS
H,I = HIGH TYPE BITUMINOUS; J = CONCRETE; K = BRICK; L = BLOCK

STATE HIGHWAY ADMINISTRATION OF MARYLAND
HIGHWAY INFORMATION SERVICES DIVISION
DATA SUPPORT GROUP

STATE HIGHWAY LOCATION REFERENCE

COUNTY: BALTIMORE CITY
DISTRICT: 8
DATE: 12/31/05

ROUTE NUMBER: MD 139 CONTINUED
INVENTORY DIRECTION: NORTH
ROUTE NAME: CHARLES ST

STATE SYSTEM	FUNCTIONAL CLASS	MEDIAN TYPE	ACCESS CONTROL	NHS	MILEPOINT	MILEPOINT DESCRIPTION	MARKED LANES	SURFACE WIDTH/TYPE*	AADT
MUNICIPAL	U URB MINOR ART	NONE (UNDIV)	NONE	NOT NHS	01.060 MU1702	ART MUSEUM DR	4	481	17,375
					01.131				
					01.190				
					01.190 MU500	33RD ST			
					01.300 MU2655	GREENWAY			
					01.500		4	401	
					01.500 MU2260	UNIVERSITY PKWY			
					01.730 MU1110	39TH ST			
		POSITIVE BARRIER			01.980		5	601	
NAME: CHARLCOTE RD					01.980 MU2650	STRATFORD RD			
					02.006	SPEED LIMIT 30 MPH			
	URB OPA	CURBED			02.120		4	541	
NAME: ST PAUL ST					02.120 MU1510	ST PAUL ST			
					02.302				
					02.324 MU2655	GREENWAY			
					02.332				
		NONE (UNDIV)			02.350		4	401	
NAME: CHARLES ST					02.350	CHARLES ST (SB/L)			
					02.480		4	441	
					02.480 MU2100	COLD SPRING LA			
					03.000 MU1141	HOMELAND AVE			
					03.060 MU1150	WYNDHURST AVE			
					03.060 MU2640	ST ALBANS WAY			
					03.551				
					03.620				
					03.620 MU1022	NORTHERN PKWY			
					04.110				25,475
					04.110 MU1160	LAKE AVE			
					04.240 MU2340	GITTINGS AVE			
					04.320	BALTIMORE CO/L			

*A,B = UNIMPROVED; C = GRADED & DRAINED; D,E = SOIL, GRAVEL, STONE; F,G = LOW TYPE BITUMINOUS
H,I = HIGH TYPE BITUMINOUS; J = CONCRETE; K = BRICK; L = BLOCK

STATE HIGHWAY ADMINISTRATION OF MARYLAND
HIGHWAY INFORMATION SERVICES DIVISION
DATA SUPPORT GROUP

STATE HIGHWAY LOCATION REFERENCE

COUNTY: BALTIMORE CITY

DISTRICT: 8

DATE: 12/31/05

ROUTE NUMBER: MD 140
INVENTORY DIRECTION: NORTH
ROUTE NAME: N FULTON AVE

STATE SYSTEM	FUNCTIONAL CLASS	MEDIAN TYPE	ACCESS CONTROL	NHS	MILEPOINT	MILEPOINT DESCRIPTION	MARKED LANES	SURFACE WIDTH/TYPE*	AADT
MUNICIPAL	U URB OPA	CURBED	NONE	NOT NHS	00.000		5	70I	17,350
					00.000 US 1	NORTH AVE (SB COUPLET)			
					00.000 US 1	NORTH AVE (NB COUPLET)			
					00.000	BEGIN COUPLET			
					00.000 US 1	NORTH AVE			
					00.026	SPEED LIMIT 30 MPH			
					00.200		4	56I	
					00.220 MU1045	N FULTON AVE			
					00.240		5	64I	19,350
					00.240 MU4005	PENNSYLVANIA AVE			
					00.279		6	64I	
		NONE (UNDIV)			00.370		5	54I	
					00.550		4	54I	
					00.550 MU1023	GWYNNS FALLS PKWY			
					00.589				
		CURBED			00.630		4	60I	
					00.630	END COUPLET			
					00.630 MD140	MONROE ST (SB COUPLET)			
					00.677				
					00.710		6	64I	29,350
					00.710 MU2131	LIBERTY HEIGHTS AVE			
					00.710 MD 26	LIBERTY HEIGHTS AVE			
					00.833				
					00.881		5	56I	
					00.901				
					00.960 MD129	AUCHENTOROLY TERR (SB COUPLET)			
					00.985				
					01.010		7	84I	
					01.010 MD129	MCCULLOH ST			
					01.038		8	96I	
					01.220		6	74I	17,050
					01.220 MD129	PARK HEIGHTS AVE			
					01.270 MU2725	DRUID PARK DR			
		NONE (UNDIV)			01.290		5	55I	

*A,B = UNIMPROVED; C = GRADED & DRAINED; D,E = SOIL, GRAVEL, STONE; F,G = LOW TYPE BITUMINOUS
H,I = HIGH TYPE BITUMINOUS; J = CONCRETE; K = BRICK; L = BLOCK

STATE HIGHWAY ADMINISTRATION OF MARYLAND
HIGHWAY INFORMATION SERVICES DIVISION
DATA SUPPORT GROUP

STATE HIGHWAY LOCATION REFERENCE

COUNTY: BALTIMORE CITY
DISTRICT: 8
DATE: 12/31/05

ROUTE NUMBER: MD 140 CONTINUED
INVENTORY DIRECTION: NORTH
ROUTE NAME: REISTERSTOWN RD

STATE SYSTEM	FUNCTIONAL CLASS	MEDIAN TYPE	ACCESS CONTROL	NIIS	MILEPOINT	MILEPOINT DESCRIPTION	MARKED LANES	SURFACE WIDTH/TYPE*	AADT
MUNICIPAL	U URB OPA	NONE (UNDIV)	NONE	NOT NIIS	01.400		4	441	17,050
					02.360 MU2100	COLD SPRING LA			
					03.200 MU2120	GARRISON BLVD			
					03.290 MU2170	BEL VEDERE AVE			
					03.500 MU2840	HAYWARD AVE			
					03.770 MU2160	ROGERS AVE			
					03.820		4	551	
					03.855				
					03.890				25,475
					03.890 MU1022	NORTIERN PKWY			
					03.931				
					04.000		4	441	
					04.140 MU2820	GLEN AVE			
					04.400 MU2835	STRATHMORE AVE			
					04.490 MU6000	FORDLEIGH RD			
					04.580 MU2830	FORDS LA			
					04.637				
		CURBED		NHS	04.670		4	481	
					04.670 MU2150	PATTERSON AVE			
					04.687		5	601	
					04.731				
					04.767				
					04.780				
					04.870				
					04.870 MU2825	CLARKS LA			
					04.896				
					04.920				
					04.936				
					05.007				
					05.044				
					05.064				
					05.100				
		NONE (UNDIV)			05.140		4	441	
					05.260				30,025
					05.260 MU2801	FALLSTAFF RD			

*A,B = UNIMPROVED; C = GRADED & DRAINED; D,E = SOIL, GRAVEL, STONE; F,G = LOW TYPE BITUMINOUS
H,I = HIGH TYPE BITUMINOUS; J = CONCRETE; K = BRICK; L = BLOCK

STATE HIGHWAY ADMINISTRATION OF MARYLAND
HIGHWAY INFORMATION SERVICES DIVISION
DATA SUPPORT GROUP

STATE HIGHWAY LOCATION REFERENCE

COUNTY: BALTIMORE CITY
DISTRICT: 8
DATE: 12/31/05

ROUTE NUMBER: MD 140 CONTINUED
INVENTORY DIRECTION: NORTH
ROUTE NAME: REISTERS TOWN RD

STATE SYSTEM	FUNCTIONAL CLASS	MEDIAN TYPE	ACCESS CONTROL	NHS	MILEPOINT	MILEPOINT DESCRIPTION	MARKED LANES	SURFACE WIDTH/TYPE*	AADT
MUNICIPAL	U URB OPA	NONE (UNDIV)	NONE	NHS	05.330	BALTIMORE CO/L	4	44I	30,025

ROUTE NUMBER: MD 140 COUPLET
INVENTORY DIRECTION: SOUTH
ROUTE NAME: MONROE ST (SB COUPLET)

STATE SYSTEM	FUNCTIONAL CLASS	MEDIAN TYPE	ACCESS CONTROL	NHS	MILEPOINT	MILEPOINT DESCRIPTION	MARKED LANES	SURFACE WIDTH/TYPE*	AADT
MUNICIPAL	U URB OPA	NONE (UNDIV)	NONE	NOT NHS	04.700		3	48J	6,250
					04.700 MD140	REISTERSTOWN RD			
					04.700	BEGIN COUPLET			
					04.790		3	38I ST	6,750
					04.790 MU1023	GWYNN'S FALLS PKWY			
					05.300	END COUPLET			
					05.300 US 1	MONROE ST (SB COUPLET)			
					05.300 MU2210	NORTH AVE			

ROUTE NUMBER: MD 144
INVENTORY DIRECTION: EAST
ROUTE NAME: FREDERICK RD

STATE SYSTEM	FUNCTIONAL CLASS	MEDIAN TYPE	ACCESS CONTROL	NHS	MILEPOINT	MILEPOINT DESCRIPTION	MARKED LANES	SURFACE WIDTH/TYPE*	AADT
MUNICIPAL	U URB OPA	PAINTED	NONE	NOT NHS	00.000		2	44I	19,375
					00.000	BALTIMORE CO/L			
		CENTER TLA (UNDIV)			00.078		2	22I	
					00.091	SPEED LIMIT 30 MPH			
					00.427				
					00.772 MU4140	ROCK GLEN RD			
					01.000		3	22I	
					01.000 MU2280	BEECHFIELD AVE			
					01.050 MU2700	BEECHFIELD AVE			
		NONE (UNDIV)			01.100		3	54I	
					01.170		4	54I	
					01.280				17,050
					01.280 MU2290	ATHOL AVE N&S			
					01.450		4	44I	

*A, B = UNIMPROVED, C = GRADED & DRAINED; D, E = SOIL, GRAVEL, STONE; F, G = LOW TYPE BITUMINOUS
H, I = HIGH TYPE BITUMINOUS; J = CONCRETE; K = BRICK; L = BLOCK

STATE HIGHWAY ADMINISTRATION OF MARYLAND
HIGHWAY INFORMATION SERVICES DIVISION
DATA SUPPORT GROUP

STATE HIGHWAY LOCATION REFERENCE

COUNTY: BALTIMORE CITY

DISTRICT: 8

DATE: 12/31/05

ROUTE NUMBER: MD 144 CONTINUED

INVENTORY DIRECTION: EAST

ROUTE NAME: FREDERICK RD

STATE SYSTEM	FUNCTIONAL CLASS	MEDIAN TYPE	ACCESS CONTROL	NHS	MILEPOINT	MILEPOINT DESCRIPTION	MARKED LANES	SURFACE WIDTH/TYP*	AADT
MUNICIPAL	U URB OPA	NONE (UNDIV)	NONE	NOT NHS	01.450 MU4145	YALE AVE	4	441	17,050
NAME: FREDERICK AVE									
					01.630 MU6010	S LOUDON AVE			
					01.740 MU4130	MONASTERY AVE			
					01.870 MU4110	MORLEY ST			
					02.170				13,050
					02.170 MU4460	HILTON ST			
					02.180	R/R #ATK 529 622 T			
					02.180	STRUC #BC5213			
					02.810	R/R #CSX 831 623 D			
					02.810	STRUC #BC2206			
					02.850 MU4185	BRUNSWICK ST			
					02.859				
					02.896				
		CENTER TLA (UNDIV)			02.919				
		NONE (UNDIV)			03.010		4	361	
					03.010 MU4180	MILLINGTON AVE			
		CENTER TLA (UNDIV)			03.040		4	341	
					03.040 MU6365	FRANKLINTOWN RD			
					03.269 MU4155	WARWICK AVE			
NAME: PRATT ST									
					03.333	BENTALOU ST			
		NONE (UNDIV)			03.370		3	401	5,850
					03.370 MD144	FREDERICK AVE (WB COUPLET)			
					03.370	BEGIN COUPLET			
					03.510 MU4500	PULASKI ST			
					03.590				
					03.684 US 1	MONROE ST (SB COUPLET)			
					03.780 US 1	FULTON AVE (NB COUPLET)			
					03.780 MU1391	PRATT ST (AHEAD)			
					03.780	END COUPLET			

ROUTE NUMBER: MD 144 COUPLET

INVENTORY DIRECTION: WEST

ROUTE NAME: LOMBARD ST (WB COUPLET)

STATE SYSTEM	FUNCTIONAL CLASS	MEDIAN TYPE	ACCESS CONTROL	NHS	MILEPOINT	MILEPOINT DESCRIPTION	MARKED LANES	SURFACE WIDTH/TYP*	AADT
--------------	------------------	-------------	----------------	-----	-----------	-----------------------	--------------	--------------------	------

*A,B = UNIMPROVED; C = GRADED & DRAINED; D,E = SOIL, GRAVEL, STONE; F,G = LOW TYPE BITUMINOUS
H,I = HIGH TYPE BITUMINOUS; J = CONCRETE; K = BRICK; L = BLOCK

STATE HIGHWAY LOCATION REFERENCE

COUNTY: BALTIMORE CITY
DISTRICT: 8
DATE: 12/31/05

ROUTE NUMBER: MD 144 COUPLET CONTINUED
INVENTORY DIRECTION: WEST
ROUTE NAME: LOMBARD ST (WB COUPLET)

STATE SYSTEM	FUNCTIONAL CLASS	MEDIAN TYPE	ACCESS CONTROL	NHS	MILEPOINT	MILEPOINT DESCRIPTION	MARKED LANES	SURFACE WIDTH/TYPE*	AADT
MUNICIPAL	U URB OPA	NONE (UNDIV)	NONE	NOT NHS	00.000		3	40I	5,550
					00.000	BEGIN COUPLET			
					00.000 MUI390	LOMBARD ST (BACK)			
					00.000 US 1	FULTON AVE (NB COUPLET)			
					00.100 US 1	MONROE ST (SB COUPLET)			
					00.160	SPUR FR PAYSON ST			
					00.180		2	40I	
					00.180	PAYSON ST			
					00.180	TRAFFIC SIGNAL			
					00.260 MUI4500	PULASKI ST			
					00.400 MD144	PRATT ST			
					00.400	END COUPLET			
					00.400 MD144	PRATT ST (AHEAD)			

NAME: FREDERICK AVE
(WB COUPLET)

ROUTE NUMBER: MD 147
INVENTORY DIRECTION: NORTH
ROUTE NAME: HARFORD RD

STATE SYSTEM	FUNCTIONAL CLASS	MEDIAN TYPE	ACCESS CONTROL	NHS	MILEPOINT	MILEPOINT DESCRIPTION	MARKED LANES	SURFACE WIDTH/TYPE*	AADT
MUNICIPAL	U URB OPA	NONE (UNDIV)	NONE	NOT NHS	00.000		5	54I	27,650
					00.000 MUI359	HARFORD AVE (BACK)			
					00.000 US 1	NORTH AVE			
					00.080 MUI090	20TH ST			
					00.093				
					00.104				
					00.144				
					00.144	SPEED LIMIT 30 MPH			
					00.170				
					00.170 MUI440	BROADWAY			
					00.170 MU4060	BONAPARTE AVE			
					00.210				
					00.350		5	60I	
					00.390				
					00.390 MU4640	25TH ST			

*A,B = UNIMPROVED; C = GRADED & DRAINED; D,E = SOIL, GRAVEL, STONE; F,G = LOW TYPE BITUMINOUS
H,I = HIGH TYPE BITUMINOUS; J = CONCRETE; K = BRICK; L = BLOCK

STATE HIGHWAY ADMINISTRATION OF MARYLAND
 HIGHWAY INFORMATION SERVICES DIVISION
 DATA SUPPORT GROUP

STATE HIGHWAY LOCATION REFERENCE

COUNTY: BALTIMORE CITY
 DISTRICT: 8
 DATE: 12/31/05

ROUTE NUMBER: MD 147 CONTINUED
 INVENTORY DIRECTION: NORTH
 ROUTE NAME: HARTFORD RD

STATE SYSTEM	FUNCTIONAL CLASS	MEDIAN TYPE	ACCESS CONTROL	NIIS	MILEPOINT	MILEPOINT DESCRIPTION	MARKED LANES	SURFACE WIDTH/TYP*	AADT
MUNICIPAL	U URB OPA	NONE (UNDIV) CURBED	NONE	NOT NHS	00.440	R/R #CSX 140 848 Y	5	601	27,650
					00.470		6	721	
					00.661 MU2625	GORSUCH AVE			
					00.800				
					00.800 MU1080	ST LO DR			
					00.800 MD542	THE ALAMEDA			
					00.832				
					00.852				
					00.885				
					00.960				
					00.960 MD 41	HILLEN RD			
					01.320 MU501	32ND ST			
					01.368		5	721	
		NONE (UNDIV)			01.400		4	501	21,050
					01.400 MU1050	ERDMAN AVE			
					01.730				
					01.730 MU2510	CHESTERFIELD AVE			
					01.770				
					01.770 MU2565	LAKE MONTEBELLO DR			
					01.950	STRUC #BC3212 HERRING RUN			
					02.080				17,750
					02.080 MU697	WALTHER AVE			
					02.168				
					02.220				
					02.220 MU1100	PARKSIDE DR			
					02.220 MU1101	ARGONNE DR			
					02.245				
					02.400		6	631	
					02.472				
					02.500				
					02.500 MU2535	MONTEBELLO TERR			
					02.525				
					02.720				21,750
					02.760				
					02.760 MU 55	MORAVIA RD			

*A,B = UNIMPROVED; C = GRADED & DRAINED; D,E = SOIL, GRAVEL, STONE; F,G = LOW TYPE BITUMINOUS
 H,I = HIGH TYPE BITUMINOUS; J = CONCRETE; K = BRICK, L = BLOCK

STATE HIGHWAY ADMINISTRATION OF MARYLAND
HIGHWAY INFORMATION SERVICES DIVISION
DATA SUPPORT GROUP

STATE HIGHWAY LOCATION REFERENCE

COUNTY: BALTIMORE CITY
DISTRICT: 8
DATE: 12/31/05

ROUTE NUMBER: MD 147 CONTINUED
INVENTORY DIRECTION: NORTH
ROUTE NAME: HARFORD RD

STATE SYSTEM	FUNCTIONAL CLASS	MEDIAN TYPE	ACCESS CONTROL	NIIS	MILEPOINT	MILEPOINT DESCRIPTION	MARKED LANES	SURFACE WIDTH/TYPE*	AADT
MUNICIPAL	U URB OPA	NONE (UNDIV)	NONE	NOT NHS	02.760 MU2100	COLD SPRING LA	6	63I	21,750
					02.785				
					02.802		5	63I	
					02.870 MU2545	SOUTHERN AVE			
					03.080 MU2555	AILS A AVE			
					03.295				
					03.320				
					03.320 MU1041	ECHODALE AVE			
					03.357				
					03.400				
					03.500 MU961	HAMILTON AVE			
					03.740 MU2415	WHITE AVE			
					03.870		4	63I	
					03.870 MU2360	OLD HARFORD RD			
					03.870 MU1010	GLENMORE AVE			
					04.440				20,250
					04.440 MU1022	NORTHERN PKWY			
					04.461				
					05.030 MU2385	GLENDALE AVE			
					05.040 MU2380	GLENDALE AVE			
					05.160	BALTIMORE CO/L			

ROUTE NUMBER: MD 150
INVENTORY DIRECTION: EAST
ROUTE NAME: HAVEN ST

STATE SYSTEM	FUNCTIONAL CLASS	MEDIAN TYPE	ACCESS CONTROL	NIIS	MILEPOINT	MILEPOINT DESCRIPTION	MARKED LANES	SURFACE WIDTH/TYPE*	AADT
MUNICIPAL	U URB OPA	NONE (UNDIV)	NONE	NHS	00.000		4	75J	26,150
					00.000 MU1241	HAVEN ST (BACK)			
					00.000 US 40	PULASKI HWY			
					00.060	SPEED LIMIT 30 MPH			
					00.130				
					00.300		5	75J	
					00.300 MU1672	BALTIMORE ST			
					00.342		4	60J	

*A,B = UNIMPROVED; C = GRADED & DRAINED; D,E = SOIL, GRAVEL, STONE; F,G = LOW TYPE BITUMINOUS
H,I = HIGH TYPE BITUMINOUS; J = CONCRETE; K = BRICK; L = BLOCK

STATE HIGHWAY ADMINISTRATION OF MARYLAND
HIGHWAY INFORMATION SERVICES DIVISION
DATA SUPPORT GROUP

STATE HIGHWAY LOCATION REFERENCE

COUNTY: BALTIMORE CITY
DISTRICT: 8
DATE: 12/31/05

ROUTE NUMBER: MD 150 CONTINUED
INVENTORY DIRECTION: EAST
ROUTE NAME: LOMBARD ST

STATE SYSTEM	FUNCTIONAL CLASS	MEDIAN TYPE	ACCESS CONTROL	NHS	MILEPOINT	MILEPOINT DESCRIPTION	MARKED LANES	SURFACE WIDTH/TYPE*	AADT
MUNICIPAL	U URB OPA	NONE (UNDIV)	NONE	NHS	00.380		4	441	26,150
					00.380	MU1240 HAVEN ST			
					00.380	MU6363 E LOMBARD ST			
					00.440	R/R #CR 530 667 W			
					00.440	STRUC #BC4209			
					00.540	MU3001 KRESSON ST			
					00.580	R/R #CSX 140 336 G			
					00.670	R/R #CR 530 686 B			
					00.670	STRUC #BC440I			
					00.730				
		CURBED			00.760		4	52J	
NAME: PONCA ST					00.760	MU952 E LOMBARD ST			
					00.824				
					00.860				
					00.860	RP895- 6 RAMP 6 FR MD 150 EB TO IS 895 SB			
					00.911				
					01.100		5	75I	
NAME: EASTERN AVE					01.100	MU1340 EASTERN AVE			
					01.100	MU1300 PONCA ST			
					01.130	IS895 HARBOR TUNNEL THRUWAY			
					01.130	STRUC #BCY127			
					01.150				
					01.208		6	90I	
					01.233				
					01.347				
					01.406				
					01.440				
		NONE (UNDIV)			01.482				
		CURBED			01.504				
					01.536		7	105I	
					01.560		4	60I	
					01.680		4	68I	
					01.680	MU438 DUNDALK AVE			
					01.820	MU6152 GUSRYAN ST			
					01.981				

*A,B = UNIMPROVED; C = GRADED & DRAINED; D,E = SOIL, GRAVEL, STONE; F,G = LOW TYPE BITUMINOUS
H,I = HIGH TYPE BITUMINOUS; J = CONCRETE; K = BRICK; L = BLOCK

STATE HIGHWAY ADMINISTRATION OF MARYLAND
HIGHWAY INFORMATION SERVICES DIVISION
DATA SUPPORT GROUP

STATE HIGHWAY LOCATION REFERENCE

COUNTY: BALTIMORE CITY
DISTRICT: 8
DATE: 12/31/05

ROUTE NUMBER: MD 150 CONTINUED
INVENTORY DIRECTION: EAST
ROUTE NAME: EASTERN AVE

STATE SYSTEM	FUNCTIONAL CLASS	MEDIAN TYPE	ACCESS CONTROL	NHS	MILEPOINT	MILEPOINT DESCRIPTION	MARKED LANES	SURFACE WIDTH/TYPE*	AADT
MUNICIPAL	U URB OPA	CURBED	NONE	NHS	02.020		4	601	26,150
					02.020 MU1200	KANE ST			
					02.048		5	751	
					02.062				
					02.090				
					02.090	R/R #CIN 848 001 C			
					02.120 RP 95- 8	RAMP 8 FR IS 95 SB TO MD 150 WB			
					02.150 RP 95- 5	RAMP 5 FR RAMP 8 (FR IS 95 SB) TO MD 150			
					02.180				
					02.180 RP 95- 7	RAMP 7 FR MD 150 WB TO IS 95 SB			
				NOT NHS	02.230		4	601	34,825
					02.230 IS 95	FORT MCHENRY TUNNEL			
					02.230	STRUC #BCW586			
					02.230	EXIT #59			
					02.270				
					02.270 RP 95- 3	RAMP 3 FR MD 150 EB TO IS 95 NB			
					02.290 RP 95- 1	RAMP 1 FR RAMP 4 (FR IS 95) TO MD 150 EB			
					02.310 RP 95- 2	RAMP 2 FR MD 150 WB TO IS 95 NB			
					02.320		4	681	
					02.320 RP 95- 4	RAMP 4 FR IS 95 NB TO MD 150 EB			
					02.340 MU3060	QUINTON ST			
					02.430	BALTIMORE CO/L			

ROUTE NUMBER: MD 151
INVENTORY DIRECTION: NORTH
ROUTE NAME: NORTH POINT RD

STATE SYSTEM	FUNCTIONAL CLASS	MEDIAN TYPE	ACCESS CONTROL	NHS	MILEPOINT	MILEPOINT DESCRIPTION	MARKED LANES	SURFACE WIDTH/TYPE*	AADT
MUNICIPAL	U URB OPA	CURBED	NONE	NOT NHS	00.000		4	641	28,650
					00.000	BALTIMORE CO/L			
					00.000	TRAFFIC SIGNAL			
					00.060 IS 95	FORT MCHENRY TUNNEL			
					00.060	STRUC #BCW594 & #BCW595			
					00.092				

*A,B = UNIMPROVED; C = GRADED & DRAINED; D,E = SOIL, GRAVEL, STONE; F,G = LOW TYPE BITUMINOUS
H,I = HIGH TYPE BITUMINOUS; J = CONCRETE; K = BRICK; L = BLOCK

STATE HIGHWAY ADMINISTRATION OF MARYLAND
HIGHWAY INFORMATION SERVICES DIVISION
DATA SUPPORT GROUP

PAGE: 45

STATE HIGHWAY LOCATION REFERENCE

COUNTY: BALTIMORE CITY
DISTRICT: 8
DATE: 12/31/05

ROUTE NUMBER: MD 151 CONTINUED
INVENTORY DIRECTION: NORTH
ROUTE NAME: NORTH POINT RD

STATE SYSTEM	FUNCTIONAL CLASS	MEDIAN TYPE	ACCESS CONTROL	NHS	MILEPOINT	MILEPOINT DESCRIPTION	MARKED LANES	SURFACE WIDTH/TYPE*	AADT
MUNICIPAL	U URB OPA	CURBED	NONE	NOT NIIS	00.150		4	52I	28,650
					00.150	R/R #ATK 529 563 T			
					00.210		5	64I	
					00.345	SPEED LIMIT 35 MPH			
					00.380				
					00.426				
					00.460		4	64I	25,750
NAME: ERDMAN AVE					00.460 MU1190	NORTH POINT RD			
					00.474				
					00.570	R/R #CSX 148 835 X			
					00.680		6	66I	
					00.730				
					01.060				
					01.120 IS895	HARBOR TUNNEL THRUWAY			
					01.120	STRUC #BCY133			
					01.129		5	66I	
					01.130 RP 40-6	RAMP 6 FR US 40 EB TO MD 151 SB			
					01.250 RP 40-5	RAMP 5 FR MD 151 SB TO US 40 EB			
			PARTIAL		01.270		5	72I	17,950
					01.270 US 40	PULASKI HWY			
					01.270	STRUC #BC4201			
					01.320				
					01.320 RP 40-1	RAMP 1 FR MD 151 NB TO US 40 WB			
					01.350 RP 40-7	RAMP 7 FR US 40 WB TO MD 151 SB			
					01.380		6	72I	
					01.380 RP 40-2	RAMP 2 FR US 40 WB TO MD 151 NB			
					01.410 RP 40-8	RAMP 8 FR MD 151 SB TO US 40 WB			
					01.900 MU3000	MACON ST			
					02.120				
					02.120 MU1180	FEDERAL ST			
					02.479		5	72I	
			NONE		02.550		6	52I	14,450
					02.550 MU1070	SINCLAIR LA			
					02.563				
					03.060		6	72I	

*A,B = UNIMPROVED, C = GRADED & DRAINED, D,E = SOIL, GRAVEL, STONE; F,G = LOW TYPE BITUMINOUS
H,I = HIGH TYPE BITUMINOUS; J = CONCRETE, K = BRICK, L = BLOCK

STATE HIGHWAY LOCATION REFERENCE

COUNTY: BALTIMORE CITY
DISTRICT: 8
DATE: 12/31/05

ROUTE NUMBER: MD 151 CONTINUED
INVENTORY DIRECTION: NORTH
ROUTE NAME: ERDMAN AVE

STATE SYSTEM	FUNCTIONAL CLASS	MEDIAN TYPE	ACCESS CONTROL	NIIS	MILEPOINT	MILEPOINT DESCRIPTION	MARKED LANES	SURFACE WIDTH/TYPE*	AADT
MUNICIPAL	U URB OPA	CURBED	NONE	NOT NHS	03.060 MU2485	MANNASOTA AVE	6	72I	14,450
					03.060 MU2940	EDISON HWY			
					03.164		4	72I	
					03.220 US 1	BELAIR RD			
					03.220 MUI050	ERDMAN AVE (AHEAD)			

ROUTE NUMBER: MD 171
INVENTORY DIRECTION: EAST
ROUTE NAME: CHURCH ST

STATE SYSTEM	FUNCTIONAL CLASS	MEDIAN TYPE	ACCESS CONTROL	NHS	MILEPOINT	MILEPOINT DESCRIPTION	MARKED LANES	SURFACE WIDTH/TYPE*	AADT
MUNICIPAL	U URB MINOR ART	NONE (UNDIV)	NONE	NOT NHS	00.000		2	31I	9,725
					00.000	ANNE ARUNDEL CO/L			
					00.009	SPEED LIMIT 25 MPH			
					00.065 MU4370	VIRGINIA AVE			
					00.190		2	36I	
					00.250 MU4390	WEST BAY AVE			
					00.450 MU6154	FAIRHAVEN AVE			
					00.610 MD173	CURTIS AVE			

ROUTE NUMBER: MD 172
INVENTORY DIRECTION: SOUTH
ROUTE NAME: ARUNDEL COVE AVE

STATE SYSTEM	FUNCTIONAL CLASS	MEDIAN TYPE	ACCESS CONTROL	NHS	MILEPOINT	MILEPOINT DESCRIPTION	MARKED LANES	SURFACE WIDTH/TYPE*	AADT
MUNICIPAL	U URB LOCAL	NONE (UNDIV)	NONE	NOT NIIS	00.000		2	18I	999
					00.000 MD173	HAWKINS POINT RD			
					00.120	ANNE ARUNDEL CO/L			

ROUTE NUMBER: MD 173
INVENTORY DIRECTION: NORTH
ROUTE NAME: FORT SMALLWOOD RD

STATE SYSTEM	FUNCTIONAL CLASS	MEDIAN TYPE	ACCESS CONTROL	NIIS	MILEPOINT	MILEPOINT DESCRIPTION	MARKED LANES	SURFACE WIDTH/TYPE*	AADT
MUNICIPAL	U URB OPA	CURBED	NONE	NHS	00.000		4	70J	24,625

*A,B = UNIMPROVED; C = GRADED & DRAINED; D,E = SOIL, GRAVEL, STONE; F,G = LOW TYPE BITUMINOUS
H,I = HIGH TYPE BITUMINOUS; J = CONCRETE; K = BRICK; L = BLOCK

STATE HIGHWAY ADMINISTRATION OF MARYLAND
HIGHWAY INFORMATION SERVICES DIVISION
DATA SUPPORT GROUP

STATE HIGHWAY LOCATION REFERENCE

COUNTY: BALTIMORE CITY

DISTRICT: 8

DATE: 12/31/05

ROUTE NUMBER: MD 173 CONTINUED

INVENTORY DIRECTION: NORTH

ROUTE NAME: FORT SMALLWOOD RD

STATE SYSTEM	FUNCTIONAL CLASS	MEDIAN TYPE	ACCESS CONTROL	NHS	MILEPOINT	MILEPOINT DESCRIPTION	MARKED LANES	SURFACE WIDTH/TYPE*	AADT
MUNICIPAL	U URB OPA	CURBED	NONE	NHS	00.000	ANNE ARUNDEL CO/L	4	70J	24,625
					00.050				
					00.070	MU5865 FORT ARMSTEAD RD			
					00.260	MU4425 HAWKINS POINT RD			
					00.390				
					00.440				14,950
					00.440	MU4420 QUARANTINE RD			
					00.495				
		NONE (UNDIV)			00.560		4	40I	
					00.605				
					00.770				
					00.790	MD172 ARUNDEL COVE AVE			
					01.000		4	44I	
					01.000	STRUC #BC5207			
					01.000	R/R #CSX 140 366 Y			
					01.170		4	40I	
		POSITIVE BARRIER			01.280		4	66J	
					01.380	MD695 BALTO BELTWAY			
					01.380	STRUC #BCZ001			
					01.570	STRUC #BC5217 CURTIS CREEK			
					01.807				
		CURBED			01.840		4	72J	
					01.840	MD710 EAST ORDNANCE RD			
					01.880	R/R #CSX 140 162 M			
					01.894				
		NONE (UNDIV)			01.960		4	40I	
		POSITIVE BARRIER			02.110		4	44I	
					02.180	STRUC #BC5216 CABIN BRANCH			
		NONE (UNDIV)			02.270		4	40I	
					02.320	R/R #CSX 140 362 W			
					02.530		2	36I	
					02.530	MD 173 (SB/L) PENNINGTON AVE			
		POSITIVE BARRIER			02.610		4	70I	
					02.610	BIRCH ST (BACK)			

*A,B = UNIMPROVED; C = GRADED & DRAINED; D,E = SOIL, GRAVEL, STONE; F,G = LOW TYPE BITUMINOUS
H,I = HIGH TYPE BITUMINOUS; J = CONCRETE; K = BRICK; L = BLOCK

STATE HIGHWAY ADMINISTRATION OF MARYLAND
HIGHWAY INFORMATION SERVICES DIVISION
DATA SUPPORT GROUP

STATE HIGHWAY LOCATION REFERENCE

COUNTY: BALTIMORE CITY
DISTRICT: 8
DATE: 12/31/05

ROUTE NUMBER: MD 173 CONTINUED
INVENTORY DIRECTION: NORTH
ROUTE NAME: CURTIS AVE

STATE SYSTEM	FUNCTIONAL CLASS	MEDIAN TYPE	ACCESS CONTROL	NHS	MILEPOINT	MILEPOINT DESCRIPTION	MARKED LANES	SURFACE WIDTH/TYPE*	AADT
MUNICIPAL	U URB OPA	POSITIVE BARRIER	NONE	NHS	02.640		4	841	14,950
					02.730				
					02.900	MD171			
					03.267				
					03.380		5	861	
					03.439		4	681	
		CURBED		NOT NHS	03.570		3	341	
NAME: PATAPSCO AVE					03.570	MU4405			
		NONE (UNDIV)			03.680		4	601	
					03.680	MU6154			
					03.727				
					03.880	MU4390			
					03.970	MU4380			
					04.090	MU4375			
					04.360	MU4365			
					04.720	MD686			
					04.780	MU1530			
					04.820	RP895- 2			
					04.823				
					04.860	MD 2			
					04.860	MU100			
						PATAPSCO AVE (AHEAD)			

ROUTE NUMBER: MD 295
INVENTORY DIRECTION: NORTH
ROUTE NAME: BALTIMORE WASHINGTON PKWY

STATE SYSTEM	FUNCTIONAL CLASS	MEDIAN TYPE	ACCESS CONTROL	NHS	MILEPOINT	MILEPOINT DESCRIPTION	MARKED LANES	SURFACE WIDTH/TYPE*	AADT
MUNICIPAL	U URB FRWY EXPWY	POSITIVE BARRIER	FULL	NHS	00.000		6	721	64,475
					00.000	BALTIMORE CO/L			
					00.107				
					00.150	MU100			
					00.150				
					00.390	MD648E			
					00.390				
						STRUC #BC5401			

*A,B = UNIMPROVED; C = GRADED & DRAINED; D,E = SOIL, GRAVEL, STONE; F,G = LOW TYPE BITUMINOUS
H,I = HIGH TYPE BITUMINOUS; J = CONCRETE; K = BRICK; L = BLOCK

STATE HIGHWAY ADMINISTRATION OF MARYLAND
HIGHWAY INFORMATION SERVICES DIVISION
DATA SUPPORT GROUP

STATE HIGHWAY LOCATION REFERENCE

COUNTY: BALTIMORE CITY

DISTRICT: 8

DATE: 12/31/05

ROUTE NUMBER: MD 295 CONTINUED
INVENTORY DIRECTION: NORTH
ROUTE NAME: BALTIMORE WASHINGTON PKWY

STATE SYSTEM	FUNCTIONAL CLASS	MEDIAN TYPE	ACCESS CONTROL	NHS	MILEPOINT	MILEPOINT DESCRIPTION	MARKED LANES	SURFACE WIDTH/TYPE*	AADT
MUNICIPAL	U URB FRWY EXPWY	POSITIVE BARRIER	FULL	NHS	00.510	R/R #CSX 140 342 K	6	72I	64,475
					00.510	STRUC #BC5208			
					00.740 RP295- 6	RAMP 6 FR MD 648E TO MD 295 SB			
					00.880				
					00.880 RP295- 8	RAMP 8 FR MD 295 SB TO MD 648E			
					00.880 RP295- 4	RAMP 4 FR MD 295 NB TO WATERVIEW AVE			
					01.010		6	72J	
					01.010 MD648E	ANNAPOLIS RD			
					01.010	STRUC #BC5402			
					01.030 RP295- 2	RAMP 2 FR WATERVIEW AVE TO MD 295 NB			
					01.100	STRUC #BC5001 PEDESTRIAN WALKWAY			
					01.232	SPEED LIMIT 45 MPH			
					01.300		6	80J	
					01.330	R/R #CSX 831 615 L			
					01.330	STRUC #BC5104 GWYNNS FALLS			
					01.430 RP295- 9	RAMP 9 FR MONROE ST TO MD 295 SB			
					01.490	R/R #CSX 140 379 A			
					01.490	STRUC #BC5102			
					01.550		6	80I	
					01.550 RP 95- 4	RAMP 4 FR MD 295 NB TO IS 95 EB			
					01.580 RP 95- 3	RAMP 3 FR IS 95 EB TO MD 295 NB			
					01.620 MU 43	MONROE ST			
					01.650				55,650
					01.650 IS 95	FORT MCHENRY TUNNEL			
					01.650	STRUC #BCW535			
					01.650	EXIT #52			
					01.670 RP295- 1	RAMP 1 FR MD 295 NB TO MONROE ST			
					01.710 RP 95- 7	RAMP 7 FR IS 95 WB TO RAMP 6 (TO MD295)			
					01.780		5	64J	
					01.780 RP 95- 8	RAMP 8 FR MD 295 SB TO IS 95 WB			
					01.850 RP295- 8	RAMP 8 FR MD 295 SB TO MONROE ST			
					01.920		6	80I	
	URB OPA	CURBED	NONE		01.920 MU4305	BUSH ST			

NAME: RUSSELL ST

*A,B = UNIMPROVED; C = GRADED & DRAINED, D,E = SOIL, GRAVEL, STONE; F,G = LOW TYPE BITUMINOUS
H,I = HIGH TYPE BITUMINOUS; J = CONCRETE; K = BRICK, L = BLOCK

STATE HIGHWAY LOCATION REFERENCE

COUNTY: BALTIMORE CITY
DISTRICT: 8
DATE: 12/31/05

ROUTE NUMBER: MD 295 CONTINUED
INVENTORY DIRECTION: NORTH
ROUTE NAME: RUSSELL ST

STATE SYSTEM	FUNCTIONAL CLASS	MEDIAN TYPE	ACCESS CONTROL	NHS	MILEPOINT	MILEPOINT DESCRIPTION	MARKED LANES	SURFACE WIDTH/TYPE*	AADT
MUNICIPAL	U URB OPA	CURBED	NONE	NHS	01.920 RP 95- 3	RAMP 3 FR IS 95 EB TO MD 295 NB	6	80I	55,650
					02.020 MU4300	BAYARD ST			
					02.020	BAYARD ST			
		POSITIVE BARRIER	PARTIAL		02.042	SPEED LIMIT 35 MPH			
					02.140		6	80J	
					02.250	R/R #CSX 140 864 H			
					02.250	STRUC #BC510I			
		CURBED			02.300 MUI650	OSTEND ST			
					02.400		6	80I	
					02.529 RP295- 1	RAMP 1 FR MD 295 NB TO IS 395A WB			
					02.550				
					02.550 MU4290	HAMBURG ST			
					02.580 RP295- 6	RAMP 6 FR ML KING BLVD TO MD 295 SB			
					02.640				35,175
					02.640 IS395A	MARTIN LUTHER KING JR BLVD			
					02.640 MU6020	MARTIN LUTHER KING JR BLVD			
					02.640	STRUC #BCWT36			
			NONE		02.660				
		NONE (UNDIV)			02.660 MU6158	LEE ST			
					02.860		4	40I	20,950
NAME: PACA ST					02.860 MD295	GREENE ST (SB COUPLET)			
					02.860	BEGIN COUPLET			
					02.860 MD295	PACA ST (BACK)			
					02.960		4	60I	
					02.960 MU4295	CAMDEN ST			
					03.040		4	48I	
					03.040 MUI39I	PRATT ST			
	URB MINOR ART			NOT NHS	03.130		5	48I	11,850
					03.130 MUI390	LOMBARD ST			
					03.250		4	48I	11,050
					03.250 MUI670	BALTIMORE ST			
					03.330 MUI680	FAYETTE ST			
			PARTIAL		03.410		4	50I	
					03.410 MU6166	LEXINGTON ST			
					03.500 MUI690	SARATOGA ST			

*A,B = UNIMPROVED; C = GRADED & DRAINED; D,E = SOIL, GRAVEL, STONE; F,G = LOW TYPE BITUMINOUS
H,I = HIGH TYPE BITUMINOUS; J = CONCRETE; K = BRICK; L = BLOCK

STATE HIGHWAY ADMINISTRATION OF MARYLAND
HIGHWAY INFORMATION SERVICES DIVISION
DATA SUPPORT GROUP

STATE HIGHWAY LOCATION REFERENCE

COUNTY: BALTIMORE CITY
DISTRICT: 8
DATE: 12/31/05

ROUTE NUMBER: MD 295 CONTINUED
INVENTORY DIRECTION: NORTH
ROUTE NAME: PACA ST

STATE SYSTEM	FUNCTIONAL CLASS	MEDIAN TYPE	ACCESS CONTROL	NHS	MILEPOINT	MILEPOINT DESCRIPTION	MARKED LANES	SURFACE WIDTH/TYP*	AADT
MUNICIPAL	U URB MINOR ART	NONE (UNDIV)	PARTIAL	NOT NHS	03.570 US 40	MULBERRY ST (EB COUPLET)	4	501	11,050
					03.640 US 40	FRANKLIN ST (WB COUPLET)			
					03.640 MD129	PACA ST (AHEAD)			
					03.640	END COUPLET			

ROUTE NUMBER: MD 295 COUPLET
INVENTORY DIRECTION: SOUTH
ROUTE NAME: GREENE ST (SB COUPLET)

STATE SYSTEM	FUNCTIONAL CLASS	MEDIAN TYPE	ACCESS CONTROL	NHS	MILEPOINT	MILEPOINT DESCRIPTION	MARKED LANES	SURFACE WIDTH/TYP*	AADT
MUNICIPAL	U URB MINOR ART	NONE (UNDIV)	NONE	NHS	00.000		4	401	10,850
					00.000	BEGIN COUPLET			
					00.000 US 40	FRANKLIN ST (WB COUPLET)			
					00.000 MD129	PENNSYLVANIA AVE (SB COUPLET)			
					00.070 US 40	MULBERRY ST (EB COUPLET)			
					00.130 MU1690	SARATOGA ST			
					00.230 MU6166	LEXINGTON ST			
					00.310 MU1680	FAYETTE ST			
					00.380				10,150
	URB OPA				00.380 MU1670	BALTIMORE ST			
					00.510		3	401	17,150
					00.510 MU1390	LOMBARD ST			
					00.590 MU1391	PRATT ST			
					00.680 MU1281	WASHINGTON BLVD			
					00.680 MU4295	CAMDEN ST			
					00.730 MD295	PACA ST			
					00.730	END COUPLET			

ROUTE NUMBER: MD 372
INVENTORY DIRECTION: EAST
ROUTE NAME: WILKENS AVE

STATE SYSTEM	FUNCTIONAL CLASS	MEDIAN TYPE	ACCESS CONTROL	NHS	MILEPOINT	MILEPOINT DESCRIPTION	MARKED LANES	SURFACE WIDTH/TYP*	AADT
MUNICIPAL	U URB MINOR ART	NONE (UNDIV)	NONE	NOT NHS	00.000		4	481	21,625
					00.000	BALTIMORE CO/L			

*A,B = UNIMPROVED; C = GRADED & DRAINED, D,E = SOIL, GRAVEL, STONE; F,G = LOW TYPE BITUMINOUS
H,I = HIGH TYPE BITUMINOUS, J = CONCRETE; K = BRICK; L = BLOCK

STATE HIGHWAY LOCATION REFERENCE

COUNTY: BALTIMORE CITY
DISTRICT: 8
DATE: 12/31/05

ROUTE NUMBER: MD 372 CONTINUED
INVENTORY DIRECTION: EAST
ROUTE NAME: WILKENS AVE

STATE SYSTEM	FUNCTIONAL CLASS	MEDIAN TYPE	ACCESS CONTROL	NHS	MILEPOINT	MILEPOINT DESCRIPTION	MARKED LANES	SURFACE WIDTH/TYP*	AADT
MUNICIPAL	U URB MINOR ART	CURBED	NONE	NOT NHS	00.360		4	481	21,625
					00.390 US 1	WILKENS AVE			

ROUTE NUMBER: MD 542
INVENTORY DIRECTION: NORTH
ROUTE NAME: THE ALAMEDA

STATE SYSTEM	FUNCTIONAL CLASS	MEDIAN TYPE	ACCESS CONTROL	NHS	MILEPOINT	MILEPOINT DESCRIPTION	MARKED LANES	SURFACE WIDTH/TYP*	AADT
MUNICIPAL	U URB MINOR ART	CURBED	NONE	NOT NHS	00.000		4	521	16,550
					00.000 MD147	HARFORD RD			
					00.000 MU1080	ST LO DR (BACK)			
					00.115	SPEED LIMIT 30 MPH			
					00.370 MU1590	KIRK AVE			
					00.539				
					00.560		4	481	
					00.560 MU500	33RD ST			
					00.741 MU2580	35TH ST			
					00.792 MU2590	36TH ST			
					00.850 MU2585	ALAMEDA CIR			
					00.940				20,950
					00.960				
					00.960 MU467	THE ALAMEDA			
					00.960 MU1490	LOCH RAVEN BLVD			
					00.979				
					01.011				
					01.370 MU1101	ARGONNE DR			
					01.420	SPEED LIMIT 35 MPH			
					01.790				
					01.810				
					01.810 MU2100	COLD SPRING LA			
					01.841				
					02.093 MU2615	WINSTON AVE			
					02.200	STRUC #BC3403 CHINQUAPIN RUN			
					02.250 MU2575	HARTSDALE RD			

NAME: LOCH RAVEN
BLVD

* A,B = UNIMPROVED; C = GRADED & DRAINED; D,E = SOIL, GRAVEL, STONE; F,G = LOW TYPE BITUMINOUS
H,I = HIGH TYPE BITUMINOUS; J = CONCRETE; K = BRICK; L = BLOCK

STATE HIGHWAY ADMINISTRATION OF MARYLAND
HIGHWAY INFORMATION SERVICES DIVISION
DATA SUPPORT GROUP

STATE HIGHWAY LOCATION REFERENCE

COUNTY: BALTIMORE CITY
DISTRICT: 8
DATE: 12/31/05

ROUTE NUMBER: MD 542 CONTINUED
INVENTORY DIRECTION: NORTH
ROUTE NAME: LOCH RAVEN BLVD

STATE SYSTEM	FUNCTIONAL CLASS	MEDIAN TYPE	ACCESS CONTROL	NHS	MILEPOINT	MILEPOINT DESCRIPTION	MARKED LANES	SURFACE WIDTH/TYP*	AADT
MUNICIPAL	U URB MINOR ART	CURBED	NONE	NOT NHS	02.442		4	481	20,950
					02.480				
					02.480	MU1140 WOODBOURNE AVE			
					02.513				
					02.755				
					02.800				
					02.800	MU1040 BELVEDERE AVE			
					02.819				
					03.204				
	URB OPA				03.250				26,725
					03.250	MU1022 NORTHERN PKWY			
					03.289				
					03.500				
					03.550				
					03.550	MU2342 WALKER AVE			
					03.710	BALTIMORE CO/L			

ROUTE NUMBER: MD 648E
INVENTORY DIRECTION: NORTH
ROUTE NAME: ANNAPOLIS RD

STATE SYSTEM	FUNCTIONAL CLASS	MEDIAN TYPE	ACCESS CONTROL	NHS	MILEPOINT	MILEPOINT DESCRIPTION	MARKED LANES	SURFACE WIDTH/TYP*	AADT
MUNICIPAL	U URB MINOR ART	NONE (UNDIV)	NONE	NOT NHS	00.000		2	441	11,775
					00.000	BALTIMORE CO/L			
					00.028	SPEED LIMIT 30 MPH			
					00.050		3	441	
					00.109				
					00.140		2	441	
					00.140	MU100 PATAPSCO AVE			
					00.205				
					00.380		2	361	
					00.410				
					00.410	MD295 BALTIMORE WASHINGTON PKWY			
					00.410	STRUC #BC5401			
					00.530		2	241	

*A,B = UNIMPROVED; C = GRADED & DRAINED; D,E = SOIL, GRAVEL, STONE; F,G = LOW TYPE BITUMINOUS
H,I = HIGH TYPE BITUMINOUS; J = CONCRETE; K = BRICK; L = BLOCK

STATE HIGHWAY ADMINISTRATION OF MARYLAND
HIGHWAY INFORMATION SERVICES DIVISION
DATA SUPPORT GROUP

STATE HIGHWAY LOCATION REFERENCE

COUNTY: BALTIMORE CITY
DISTRICT: 8
DATE: 12/31/05

ROUTE NUMBER: MD 648E CONTINUED
INVENTORY DIRECTION: NORTH
ROUTE NAME: ANNAPOLIS RD

STATE SYSTEM	FUNCTIONAL CLASS	MEDIAN TYPE	ACCESS CONTROL	NHS	MILEPOINT	MILEPOINT DESCRIPTION	MARKED LANES	SURFACE WIDTH/TYPE*	AADT
MUNICIPAL	U URB MINOR ART	NONE (UNDIV)	NONE	NOT NHS	00.560	R/R #CSX 140 341 D	2	241	11,775
					00.560	STRUC #BC5406			
					00.600		2	301	
					00.710		2	261	
					00.820				
					00.820 RP295- 6	RAMP 6 FR MD 648E TO MD 295 SB			
					00.820 RP295- 8	RAMP 8 FR MD 295 SB TO MD 648E			
					00.890				
		CURBED			00.980		3	361	
					00.980		4	481	6,450
					00.980 MU1630	WATERVIEW AVE			
					01.000 MD295	BALTIMORE WASHINGTON PKWY			
					01.000	STRUC #BC5402			
		NONE (UNDIV)			01.020		4	501	
					01.020 MU1630	WATERVIEW AVE			
					01.043	SPEED LIMIT 25 MPH			
					01.360	R/R #CSX 831 614 E			
					01.400	R/R #CSX 140 381 B			
					01.600		2	361	
					01.600 MU 43	MONROE ST			
					01.620 RP 95- 4	RAMP 4 FR MD 295 NB TO IS 95 EB			
					01.630 IS 95	FORT MCHENRY TUNNEL			
					01.660	STRUC #BC5301 GWYNN'S FALLS			
					01.670 RP 95- 7	RAMP 7 FR IS 95 WB TO RAMP 6 (TO MD295)			
					01.720		2	241	
					01.820 RP 95- 3	RAMP 3 FR IS 95 EB TO MD 295 NB			

ROUTE NUMBER: MD 686
INVENTORY DIRECTION: NORTH
ROUTE NAME: 2ND ST

STATE SYSTEM	FUNCTIONAL CLASS	MEDIAN TYPE	ACCESS CONTROL	NHS	MILEPOINT	MILEPOINT DESCRIPTION	MARKED LANES	SURFACE WIDTH/TYPE*	AADT
MUNICIPAL	U URB LOCAL	NONE (UNDIV)	NONE	NOT NHS	00.000		2	361	99
					00.000	ANNE ARUNDEL CO/L			
					00.030				

*A,B = UNIMPROVED; C = GRADED & DRAINED, D,E = SOIL, GRAVEL, STONE; F,G = LOW TYPE BITUMINOUS
H,I = HIGH TYPE BITUMINOUS; J = CONCRETE, K = BRICK, L = BLOCK

STATE HIGHWAY ADMINISTRATION OF MARYLAND
HIGHWAY INFORMATION SERVICES DIVISION
DATA SUPPORT GROUP

STATE HIGHWAY LOCATION REFERENCE

COUNTY: BALTIMORE CITY
DISTRICT: 8
DATE: 12/31/05

ROUTE NUMBER: MD 686 CONTINUED

INVENTORY DIRECTION: NORTH

ROUTE NAME: 2ND ST

STATE SYSTEM	FUNCTIONAL CLASS	MEDIAN TYPE	ACCESS CONTROL	NHS	MILEPOINT	MILEPOINT DESCRIPTION	MARKED LANES	SURFACE WIDTH/TYPE*	AADT
MUNICIPAL	U URB LOCAL	NONE (UNDIV)	NONE	NOT NIIS	00.060	SPEED LIMIT 25 MPH	2	361	99
					00.340 MD173	PATAPSCO AVE			

ROUTE NUMBER: MD 695

INVENTORY DIRECTION: NORTH

ROUTE NAME: BALTO BELTWAY

STATE SYSTEM	FUNCTIONAL CLASS	MEDIAN TYPE	ACCESS CONTROL	NHS	MILEPOINT	MILEPOINT DESCRIPTION	MARKED LANES	SURFACE WIDTH/TYPE*	AADT
STATE PRIMARY	U URB FRWY EXPWY	POSITIVE BARRIER	FULL	NHS	00.000		4	56J	32,315
					00.000	BALTIMORE CO/L			
					00.000	STRUC #BCZ472 PATAPSCO RIVER			
					00.000	TOLL MAINTENANCE			
					00.680		4	52I	
		UNPROTECTED			00.700	VARIABLE MESSAGE SIGN #416 (NB/L)			
					00.760		4	48I	
					00.760	INTERSTATE MILE MARKER 49.0			
					00.880 MU4430	DOCK RD			
					00.880	STRUC #BCZ492			
					01.014	SPEED LIMIT 55 MPH			
					01.280	VARIABLE MESSAGE SIGN #415 (SB/L)			
					01.320	STRUC #BCZ496 CSX R/R			
					01.340 RP695- 4	RAMP 4 FR FT ARMISTEAD RD TO MD 695 EB			
					01.640 RP695- 2	RAMP 2 FR MD 695 WB TO QUARANTINE RD			
					01.640 RP695- 4	RAMP 4 FR QUARANTINE RD TO MD 695 EB			
					01.760	INTERSTATE MILE MARKER 50.0			
					01.900				44,350
					01.900 MU4420	QUARANTINE RD			
					01.900	STRUC #BCZ501			
					01.900	EXIT #1			
					02.160 RP695- 6	RAMP 6 FR MD 695 EB TO QUARANTINE RD			
					02.160 RP695- 8	RAMP 8 FR QUARANTINE RD TO MD 695 WB			
					02.460	STRUC #BCZ507 CSX R/R			
		POSITIVE BARRIER			02.480				

*A,B = UNIMPROVED; C = GRADED & DRAINED; D,E = SOIL, GRAVEL, STONE; F,G = LOW TYPE BITUMINOUS
H,I = HIGH TYPE BITUMINOUS; J = CONCRETE; K = BRICK; L = BLOCK

STATE HIGHWAY LOCATION REFERENCE

COUNTY: BALTIMORE CITY
DISTRICT: 8
DATE: 12/31/05

ROUTE NUMBER: MD 695 CONTINUED
INVENTORY DIRECTION: NORTH
ROUTE NAME: BALTO BELTWAY

STATE SYSTEM	FUNCTIONAL CLASS	MEDIAN TYPE	ACCESS CONTROL	NHS	MILEPOINT	MILEPOINT DESCRIPTION	MARKED LANES	SURFACE WIDTH/TYPE*	AADT
STATE PRIMARY	U URB FRWY EXPWY	POSITIVE BARRIER	FULL	NHS	02.640 MU4331	CHEMICAL RD	4	481	44,350
					02.640	STRUC #BCZ509			
					02.770	INTERSTATE MILE MARKER 51.0			
					02.791		4	56J	
					02.870 MD173	PENNINGTON AVE			
					02.870	STRUC #BCZ001 CURTIS CREEK			
					03.230	ANNE ARUNDEL CO/L			

ROUTE NUMBER: US 1
INVENTORY DIRECTION: NORTH
ROUTE NAME: SOUTHWESTERN BLVD

STATE SYSTEM	FUNCTIONAL CLASS	MEDIAN TYPE	ACCESS CONTROL	NHS	MILEPOINT	MILEPOINT DESCRIPTION	MARKED LANES	SURFACE WIDTH/TYPE*	AADT
MUNICIPAL	U URB OPA	CURBED	NONE	NOT NHS	00.000		6	721	7,350
					00.000	BALTIMORE CO/L			
					00.152	SPEED LIMIT 35 MPH			
					00.210				
					00.275		5	721	
					00.330		4	481	19,425
NAME: WILKENS AVE					00.330 MD372	WILKENS AVE			
					00.360		5	60J	
					00.396				
					00.414				
					00.460	R/R #ATK 529 621 L			
					00.460	STRUC #BC5220			
		NONE (UNDIV)			00.490				
					00.511				
					00.523				
					00.549				
					00.571				
					00.571	SPEED LIMIT 30 MPH			
					00.600		4	451	
					00.600 MU6136	PINE HEIGHTS AVE			
					00.614				
					00.659				

*A,B = UNIMPROVED; C = GRADED & DRAINED; D,E = SOIL, GRAVEL, STONE; F,G = LOW TYPE BITUMINOUS
H,I = HIGH TYPE BITUMINOUS; J = CONCRETE, K = BRICK, L = BLOCK

STATE HIGHWAY ADMINISTRATION OF MARYLAND
HIGHWAY INFORMATION SERVICES DIVISION
DATA SUPPORT GROUP

STATE HIGHWAY LOCATION REFERENCE

COUNTY: BALTIMORE CITY
DISTRICT: 8
DATE: 12/31/05

ROUTE NUMBER: US 1 CONTINUED
INVENTORY DIRECTION: NORTH
ROUTE NAME: WILKENS AVE

STATE SYSTEM	FUNCTIONAL CLASS	MEDIAN TYPE	ACCESS CONTROL	NHS	MILEPOINT	MILEPOINT DESCRIPTION	MARKED LANES	SURFACE WIDTH/TYPER*	AADT
MUNICIPAL	U URB OPA	NONE (UNDIV)	NONE	NOT NHS	00.685		4	451	19,425
					00.704				
					00.718				
					00.744				
		CENTER TLA (UNDIV)			00.767				
					00.883				
		CURBED			00.920		4	581	11,125
					00.920	MU101 CATON AVE			
					00.920	US 1AL CATON AVE			
		NONE (UNDIV)			00.959		5	601	
					01.000	MU9935 NO NAME			
					01.000	MU9901 NO NAME			
					01.027		4	481	
					01.047				
					01.110				
					01.110	MU1970 DESOTO RD			
					01.136				
					01.250	STRUC #BC3001 MAIDEN CHOICE RUN			
					01.320	R/R #CR 530 161 H			
					01.450	MU4190 DUKELAND ST			
					01.490	STRUC #BC3003 GWYNNNS FALLS			
					01.580	R/R #CSX 831 622 W			
					01.580	STRUC #BC5203			
		CURBED			01.600		4	561	
					01.670	MU4185 BRUNSWICK ST			
					01.675	SPEED LIMIT 25 MPH			
					01.840	MU4180 MILLINGTON AVE			
					02.150				
					02.230	MU4500 PULASKI ST			
					02.390				
					02.390	MU 43 MONROE ST			
					02.390	US 1 MONROE ST(SB COUplet)			
		NONE (UNDIV)			02.490		4	441	11,250
NAME: FULTON AVE					02.490	MU6141 WILKENS AVE			
					02.490	BEGIN COUplet			

*A,B = UNIMPROVED; C = GRADED & DRAINED; D,E = SOIL, GRAVEL, STONE; F,G = LOW TYPE BITUMINOUS
H,I = HIGH TYPE BITUMINOUS; J = CONCRETE; K = BRICK; L = BLOCK

STATE HIGHWAY LOCATION REFERENCE

COUNTY: BALTIMORE CITY
DISTRICT: 8
DATE: 12/31/05

ROUTE NUMBER: US 1 CONTINUED
INVENTORY DIRECTION: NORTH
ROUTE NAME: FULTON AVE (NB COUPLET)

STATE SYSTEM	FUNCTIONAL CLASS	MEDIAN TYPE	ACCESS CONTROL	NIIS	MILEPOINT	MILEPOINT DESCRIPTION	MARKED LANES	SURFACE WIDTH/TYPE*	AADT
MUNICIPAL	U URB OPA	NONE (UNDIV)	NONE	NOT NHS	02.523 MU6370	RAMSAY ST	4	441	11,250
					02.670 MU1391	PRATT ST			
					02.670 MD144	PRATT ST			
					02.740 MU1390	LOMBARD ST			
					02.740 MD144	LOMBARD ST (WB COUPLET)			
					02.880 MU1670	BALTIMORE ST			
					02.970 MU1680	FAYETTE ST			
					03.050 MU4165	LEXINGTON ST			
					03.150 MU1690	SARATOGA ST			
					03.210		4	631	
					03.210 MU6168	MULBERRY ST			
					03.250 US 40	NO NAME			
					03.250	STRUC #BC5309			
					03.280		3	391	
					03.280 MU6169	FRANKLIN ST			
					03.370		3	441	18,550
					03.370 MU1920	EDMONDSON AVE			
					03.620 MU1900	LAFAYETTE AVE			
					03.692 MU4200	MOSHER ST			
					03.870	R/R #ATK 589 630 K			
					04.070 MU4160	PRESSTMAN ST			
					04.190 MU2000	BAKER ST			
					04.390		4	581	24,225
					04.390 MD140	N FULTON AVE			
					04.390	TRAFFIC SIGNAL			
					04.390	END COUPLET			
					04.390 US 1	NORTH AVE (SB COUPLET)			
					04.390	END COUPLET			
					04.520 MU1870	CAREY ST			
					04.540		4	481	
					04.560				
					04.600		4	581	
					04.600 MU4005	PENNSYLVANIA AVE			
					04.635				

NAME: NORTH AVE
NAME: NORTH AVE (NB COUPLET)
NAME: NORTH AVE

NAME: NORTH AVE (NB COUPLET)
NAME: NORTH AVE

*A,B = UNIMPROVED; C = GRADED & DRAINED; D,E = SOIL, GRAVEL, STONE; F,G = LOW TYPE BITUMINOUS
H,I = HIGH TYPE BITUMINOUS; J = CONCRETE; K = BRICK; L = BLOCK

STATE HIGHWAY ADMINISTRATION OF MARYLAND
HIGHWAY INFORMATION SERVICES DIVISION
DATA SUPPORT GROUP

STATE HIGHWAY LOCATION REFERENCE

COUNTY: BALTIMORE CITY

DISTRICT: 8

DATE: 12/31/05

ROUTE NUMBER: US 1 CONTINUED

INVENTORY DIRECTION: NORTH

ROUTE NAME: NORTH AVE

STATE SYSTEM	FUNCTIONAL CLASS	MEDIAN TYPE	ACCESS CONTROL	NHS	MILEPOINT	MILEPOINT DESCRIPTION	MARKED LANES	SURFACE WIDTH/TYP*	AADT
MUNICIPAL	U URB OPA	NONE (UNDIV)	NONE	NOT NHS	04.820 MD129	DRUID HILL AVE (SB COUplet)	4	581	24,225
		CURBED			04.890 MD129	MCCULLOH ST			
					04.960		4	701	
					05.022				
					05.050 MU1760	EUTAW ST			
					05.090				
					05.102				
					05.144				
					05.159				
					05.205				
					05.261				
					05.292				
					05.331				
					05.380		6	701	
					05.380 MU957	PARK AVE			
					05.490		6	721	
					05.540				
					05.540 MU4065	MT ROYAL TERR			
					05.540 MU1780	MT ROYAL AVE			
					05.540 RP 83- 3	RAMP 3 FR US 1 EB TO IS 83 NB			
					05.595				
					05.630 RP 83- 7	RAMP 7 FR US 1 WB TO IS 83 SB			
					05.650				18,325
					05.650 IS 83	JONES FALLS EXPWY			
					05.650	STRUC #BC1103			
					05.650	EXIT #6			
		POSITIVE BARRIER			05.660				
					05.770	R/R #CR 530 865 S & #CSX 140 857 X			
					05.770	STRUC #BC1208			
					05.800 MD 25	FALLS RD			
		CURBED			05.840		6	751	
					05.840 MU1700	HOWARD ST			
					05.878				
					05.920 MU1710	MARYLAND AVE			
					05.958				

*A,B = UNIMPROVED; C = GRADED & DRAINED; D,E = SOIL, GRAVEL, STONE; F,G = LOW TYPE BITUMINOUS
H,I = HIGH TYPE BITUMINOUS; J = CONCRETE; K = BRICK; L = BLOCK

STATE HIGHWAY LOCATION REFERENCE

COUNTY: BALTIMORE CITY

DISTRICT: 8

DATE: 12/31/05

ROUTE NUMBER: US 1 CONTINUED
INVENTORY DIRECTION: NORTH
ROUTE NAME: NORTH AVE

STATE SYSTEM	FUNCTIONAL CLASS	MEDIAN TYPE	ACCESS CONTROL	NIIS	MILEPOINT	MILEPOINT DESCRIPTION	MARKED LANES	SURFACE WIDTH/TYPE*	AADT
MUNICIPAL	U URB OPA	CURBED	NONE	NOT NHS	06.000		6	661	18,325
					06.000 MD139	CHARLES ST			
					06.000 MU1125	N CHARLES ST			
					06.090		6	721	
					06.090 MU1510	ST PAUL ST			
					06.090 MD 2	ST PAUL ST (SB COUPLET)			
					06.116				
					06.150				
					06.150 MD 2	CALVERT ST (NB COUPLET)			
					06.150 MU1515	CALVERT ST			
					06.220				
					06.220 MU1450	GUILFORD AVE			
					06.250 MU4055	GUILFORD AVE			
					06.251				
					06.272				
					06.301				
					06.330				
		NONE (UNDIV)			06.380		4	481	
					06.380 MD 45	GREENMOUNT AVE			
					06.380 MU1500	GREENMOUNT AVE			
					06.410				
					06.445		6	601	
					06.477		5	601	
					06.520		4	601	
					06.520 MU1591	HOMEWOOD AVE			
					06.760 MU1170	AISQUITIH ST			
					06.940 MU1359	HARFORD AVE			
					06.940 MD147	HARFORD RD			
					07.000 MU4250	CAROLINE ST			
					07.128				
					07.170				
					07.170 MU1440	BROADWAY			
					07.200				
					07.350 MU1025	WOLFE ST			
					07.420 MU1085	WASHINGTON ST			

*A,B = UNIMPROVED; C = GRADED & DRAINED; D,E = SOIL, GRAVEL, STONE, F,G = LOW TYPE BITUMINOUS
H,I = HIGH TYPE BITUMINOUS; J = CONCRETE; K = BRICK; L = BLOCK

STATE HIGHWAY ADMINISTRATION OF MARYLAND
HIGHWAY INFORMATION SERVICES DIVISION
DATA SUPPORT GROUP

STATE HIGHWAY LOCATION REFERENCE

COUNTY: BALTIMORE CITY
DISTRICT: 8
DATE: 12/31/05

ROUTE NUMBER: US 1 CONTINUED
INVENTORY DIRECTION: NORTH
ROUTE NAME: NORTH AVE

STATE SYSTEM	FUNCTIONAL CLASS	MEDIAN TYPE	ACCESS CONTROL	NHS	MILEPOINT	MILEPOINT DESCRIPTION	MARKED LANES	SURFACE WIDTH/TYPE*	AADT
MUNICIPAL	U URB OPA	NONE (UNDIV)	NONE	NOT NHS	07.660 MU1410	PATTERSON PARK AVE	4	601	18,325
					07.760		4	501	20,625
					07.760 MU4490	GAY ST			
					07.760 MU2950	NORTH AVE			
					07.920 MU1070	SINCLAIR LA			
					07.950	R/R #CSX 140 841 B			
					08.564				
					08.600		4	631	
					08.600 MD151	ERDMAN AVE			
					08.600 MU1050	ERDMAN AVE			
					08.611				
					08.910 MU2515	CHESTERFIELD AVE			
					08.920 MU2510	CHESTERFIELD AVE			
					09.000 MU2930	SHANNON DR			
					09.070	STRUC #BC4402 HERRING RUN			
					09.200 MU1100	PARKSIDE DR			
					09.484				
					09.530				
					09.530 MU 55	MORAVIA RD			
					09.561				
					09.870 MU2465	WOODLEA AVE			
					09.870 MU2460	WOODLEA AVE			
					10.199				
					10.250				
					10.250 MU2455	FRANKFORD AVE			21,125
					10.279				
					10.700 MU961	HAMILTON AVE			
					10.820 MU2420	WHITE AVE			
					10.837				
					10.840 MU2415	WHITE AVE			
					11.540 MU1010	GLENMORE AVE			
					11.630 MU1029	CEDONIA AVE			
					11.800 MU1000	KENWOOD AVE			
					11.970	BALTIMORE CO/L			
					11.970 MU1024	FLEETWOOD AVE			

*A,B = UNIMPROVED; C = GRADED & DRAINED; D,E = SOIL, GRAVEL, STONE; F,G = LOW TYPE BITUMINOUS
H,I = HIGH TYPE BITUMINOUS; J = CONCRETE; K = BRICK; L = BLOCK

STATE HIGHWAY LOCATION REFERENCE

COUNTY: BALTIMORE CITY

DISTRICT: 8

DATE: 12/31/05

ROUTE NUMBER: US 1 CONTINUED
INVENTORY DIRECTION: NORTH
ROUTE NAME: BELAIR RD

STATE SYSTEM	FUNCTIONAL CLASS	MEDIAN TYPE	ACCESS CONTROL	NHS	MILEPOINT	MILEPOINT DESCRIPTION	MARKED LANES	SURFACE WIDTH/TYPE*	AADT
MUNICIPAL	U URB OPA	NONE (UNDIV)	NONE	NOT NHIS	11.970 CO4229	SPRUCE ST	4	631	21,125

ROUTE NUMBER: US 1 COUPLET
INVENTORY DIRECTION: SOUTH
ROUTE NAME: NORTH AVE (SB COUPLET)

STATE SYSTEM	FUNCTIONAL CLASS	MEDIAN TYPE	ACCESS CONTROL	NHS	MILEPOINT	MILEPOINT DESCRIPTION	MARKED LANES	SURFACE WIDTH/TYPE*	AADT
MUNICIPAL	U URB OPA	NONE (UNDIV)	NONE	NOT NHS	07.580		4	581	9,950
					07.580	BEGIN COUPLET			
					07.580 US 1	NORTH AVE			
					07.580 US 1	NORTH AVE (NB COUPLET)			
					07.580 MD140	N FULTON AVE			
					07.670		2	401	
					07.670 MD140	MONROE ST (SB COUPLET)			
					07.670 MU2210	NORTH AVE			
					07.890	BAKER ST			
					07.980	PRESSTMAN ST			
					08.190	STRUC #1201			
					08.190	R/R #CR 529 633 F			
					08.280	RIGGS AVE			
					08.358 MU4200	MOSHER ST			
					08.440 MU1900	LAFAYETTE AVE			
					08.690 MU1920	EDMONDSON AVE			
					08.780		4	541	
					08.780 MU6169	FRANKLIN ST			
					08.810 US 40	NO NAME			
					08.840		3	401	
					08.840 MU6168	MULBERRY ST			
					08.910	SARATOGA ST			
					08.910 MU1690	SARATOGA ST			
					09.080 MU1680	FAYETTE ST			
					09.080	FAYETTE ST			
					09.180 MU1670	BALTIMORE ST			
					09.270	FREDERICK AVE			

NAME: MONROE ST (SB COUPLET)

*A,B = UNIMPROVED; C = GRADED & DRAINED; D,E = SOIL, GRAVEL, STONE; F,G = LOW TYPE BITUMINOUS
H,I = HIGH TYPE BITUMINOUS; J = CONCRETE; K = BRICK; L = BLOCK

STATE HIGHWAY ADMINISTRATION OF MARYLAND
HIGHWAY INFORMATION SERVICES DIVISION
DATA SUPPORT GROUP

STATE HIGHWAY LOCATION REFERENCE

COUNTY: BALTIMORE CITY

DISTRICT: 8

DATE: 12/31/05

ROUTE NUMBER: US 1 COUPLET CONTINUED
INVENTORY DIRECTION: SOUTH
ROUTE NAME: MONROE ST (SB COUPLET)

STATE SYSTEM	FUNCTIONAL CLASS	MEDIAN TYPE	ACCESS CONTROL	NHS	MILEPOINT	MILEPOINT DESCRIPTION	MARKED LANES	SURFACE WIDTH/TYPE*	AADT
MUNICIPAL	U URB OPA	NONE (UNDIV)	NONE	NOT NHS	09.320 MD144	LOMBARD ST (WB COUPLET)	3	401	9,950
					09.390 MD144	PRATT ST			
					09.600 US 1	WILKENS AVE			
					09.600 MU 43	MONROE ST (AHEAD)			
					09.600	END COUPLET			

ROUTE NUMBER: US 1AL
INVENTORY DIRECTION: NORTH
ROUTE NAME: CATON AVE

STATE SYSTEM	FUNCTIONAL CLASS	MEDIAN TYPE	ACCESS CONTROL	NHS	MILEPOINT	MILEPOINT DESCRIPTION	MARKED LANES	SURFACE WIDTH/TYPE*	AADT
MUNICIPAL	U URB OPA	CURBED	NONE	NOT NHS	00.000		4	50J	39,225
					00.000	BALTIMORE CO/L			
					00.080		6	72J	
					00.080 MU100	PATAPSCO AVE			
					00.210 MU4175	GEORGETOWN RD			
					00.210 MU4170	JOH AVE			
					00.340		6	661	
					00.390 RP 95-6	RAMP 6 FR RAMP 10 (FR IS95) TO US 1AL SB			
					00.410 RP 95-4	RAMP 4 FR US 1AL NB TO RAMP 10 (TO IS95)			
					00.520 RP 95-5	RAMP 5 FR US 1AL SB TO RAMP 10 (TO IS95)			
					00.540 RP 95-3	RAMP 3 FR RAMP 10 (FR IS95) TO US 1AL NB			
					00.570 RP 95-10	RAMP 10 FR IS 95 NB TO IS 95 NB			
					00.600				38,625
					00.600 IS 95	FORT MCHENRY TUNNEL			
					00.600	STRUC #BCW523			
					00.600	EXIT #50			
					00.660 RP 95-7	RAMP 7 FR RAMP 11 (FR IS95) TO US 1AL SB			
					00.720 RP 95-9	RAMP 9 FR US 1AL TO RAMP 8 (TO IS95)			
					00.750 RP 95-2	RAMP 2 FR RAMP 7 (FR IS95) TO US 1AL NB			
					00.750 RP 95-8	RAMP 8 FR US 1AL SB TO IS 95 WB			
					00.870 MUI980	BENSON AVE			

*A,B = UNIMPROVED; C = GRADED & DRAINED; D,E = SOIL, GRAVEL, STONE; F,G = LOW TYPE BITUMINOUS
II,I = HIGH TYPE BITUMINOUS; J = CONCRETE; K = BRICK; L = BLOCK

STATE HIGHWAY LOCATION REFERENCE

COUNTY: BALTIMORE CITY

DISTRICT: 8

DATE: 12/31/05

ROUTE NUMBER: US 1AL CONTINUED

INVENTORY DIRECTION: NORTH

ROUTE NAME: CATON AVE

STATE SYSTEM	FUNCTIONAL CLASS	MEDIAN TYPE	ACCESS CONTROL	NHS	MILEPOINT	MILEPOINT DESCRIPTION	MARKED LANES	SURFACE WIDTH/TYPE*	AADT
MUNICIPAL	U URB OPA	NONE (UNDIV)	NONE	NOT NHS	00.910		4	441	38,625
					01.220 US 1	WILKENS AVE			
					01.220 MU101	CATON AVE (AHEAD)			

ROUTE NUMBER: US 40

INVENTORY DIRECTION: EAST

ROUTE NAME: BALTO NATIONAL PIKE

STATE SYSTEM	FUNCTIONAL CLASS	MEDIAN TYPE	ACCESS CONTROL	NHS	MILEPOINT	MILEPOINT DESCRIPTION	MARKED LANES	SURFACE WIDTH/TYPE*	AADT
MUNICIPAL	U URB OPA	CURBED	NONE	NHS	00.000		6	721	30,725
					00.000	BALTIMORE CO/L			
					00.000 US 40	BALTO NATIONAL PIKE (BACK)			
					00.010				
					00.160				25,725
					00.160 MU6135	BRIARCLIFT RD			
					00.430		6	621	54,925
					00.430 MU2310	EDMONDSON AVE			
					00.440				
					00.514 MU699	COOKS LA			
					00.547				
					00.570		7	721	
					00.604				
					00.644				
					00.677				
					00.720		6	681	
					00.720 MU4070	UPLANDS PKWY			
					00.720 MU4080	WINANS WAY			
					00.753				
					00.781				
					00.810 MU2300	OLD FREDERICK RD			
					00.816				
					00.847				
					00.894				
					00.940		7	811	

NAME: EDMONDSON AVE

*A,B = UNIMPROVED; C = GRADED & DRAINED; D,E = SOIL, GRAVEL, STONE; F,G = LOW TYPE BITUMINOUS
H,I = HIGH TYPE BITUMINOUS; J = CONCRETE; K = BRICK; L = BLOCK

STATE HIGHWAY ADMINISTRATION OF MARYLAND
HIGHWAY INFORMATION SERVICES DIVISION
DATA SUPPORT GROUP

STATE HIGHWAY LOCATION REFERENCE

COUNTY: BALTIMORE CITY
DISTRICT: 8
DATE: 12/31/05

ROUTE NUMBER: US 40 CONTINUED
INVENTORY DIRECTION: EAST
ROUTE NAME: EDMONDSON AVE

STATE SYSTEM	FUNCTIONAL CLASS	MEDIAN TYPE	ACCESS CONTROL	NHS	MILEPOINT	MILEPOINT DESCRIPTION	MARKED LANES	SURFACE WIDTH/TYPE*	AADT
MUNICIPAL	U URB OPA	CURBED	NONE	NHS	00.940 MU4135	SWANN AVE	7	811	54,925
					00.978				
					01.011				
					01.054				
					01.094		6	811	
					01.123				
					01.180		6	721	
					01.180 MU2290	ATHOL AVEN&S			
					01.251				
					01.311				
					01.335				
					01.360				
					01.360 MU4085	WOODINGTON RD			
					01.389				
					01.416				
					01.437				
					01.470		6	641	
					01.470 MU4333	WILDWOOD PKWY			
					01.514				
					01.542				
					01.577				
					01.595				
					01.617				
					01.649				
					01.680				
					01.728				
					01.770				
					01.770 MU4095	ALLENDALE ST			
					01.807				
					01.853				
					01.876				
					01.920				
					01.959				
					01.997				
					02.070		6	721	

*A,B = UNIMPROVED; C = GRADED & DRAINED; D,E = SOIL, GRAVEL, STONE; F,G = LOW TYPE BITUMINOUS
H,I = HIGH TYPE BITUMINOUS; J = CONCRETE; K = BRICK; L = BLOCK

STATE HIGHWAY LOCATION REFERENCE

COUNTY: BALTIMORE CITY

DISTRICT: 8

DATE: 12/31/05

ROUTE NUMBER: US 40 CONTINUED

INVENTORY DIRECTION: EAST

ROUTE NAME: EDMONDSON AVE

STATE SYSTEM	FUNCTIONAL CLASS	MEDIAN TYPE	ACCESS CONTROL	NHS	MILEPOINT	MILEPOINT DESCRIPTION	MARKED LANES	SURFACE WIDTH/TYPE*	AADT
MUNICIPAL	U URB OPA	CURBED	NONE	NHS	02.070 MU4460	HILTON ST	6	72I	54,925
					02.080 RP 40- 7	RAMP 7 FR US 40 WB TO HILTON PKWY			
					02.100 MU6366	HILTON PKWY			
					02.100	STRUC #BC2203			
					02.110 RP 40- 1	RAMP 1 FR HILTON PKWY TO US 40 WB			
					02.110 RP 40- 3	RAMP 3 FR US 40 EB TO HILTON PKWY			
					02.120 RP 40- 2	RAMP 2 FR US 40 WB TO HILTON PKWY			
					02.140 RP 40- 4	RAMP 4 FR HILTON PKWY TO US 40 EB			
					02.160	RAILROAD CROSSING R/R #CSX 831 626 Y			
					02.200	STRUC #BC2202 GWYNNS FALLS			
					02.363				
					02.399				
		POSITIVE BARRIER			02.470		6	84I	35,725
NAME: FRANKLIN ST					02.470 MU1920	EDMONDSON AVE			
					02.521 MU2030	POPLAR GROVE ST			
					02.654	SPEED LIMIT 30 MPH			
		CURBED			02.660		6	64I	
					02.660 MU6364	FRANKLINTOWN RD			
					02.744				
					02.788				
					02.830				
					02.830 MU6367	EVERGREEN ST			
					02.850				
					02.879				
					02.904				
					02.948				
					02.990				
NAME: MULBERRY ST					02.990 MU4155	WARWICK AVE			
					03.030				
					03.136	R/R CROSSING			
	URB FRWY EXPWY		FULL		03.280				
NAME: NO NAME					03.280 MU6168	MULBERRY ST			
		POSITIVE BARRIER			03.310		4	52J	
					03.310 MU4500	PULASKI ST			
					03.310 MU6169	FRANKLIN ST			

*A,B = UNIMPROVED; C = GRADED & DRAINED; D,E = SOIL, GRAVEL, STONE; F,G = LOW TYPE BITUMINOUS
H,I = HIGH TYPE BITUMINOUS; J = CONCRETE; K = BRICK; L = BLOCK

STATE HIGHWAY ADMINISTRATION OF MARYLAND
HIGHWAY INFORMATION SERVICES DIVISION
DATA SUPPORT GROUP

STATE HIGHWAY LOCATION REFERENCE

COUNTY: BALTIMORE CITY

DISTRICT: 8

DATE: 12/31/05

ROUTE NUMBER: US 40 CONTINUED

INVENTORY DIRECTION: EAST

ROUTE NAME: NO NAME

STATE SYSTEM	FUNCTIONAL CLASS	MEDIAN TYPE	ACCESS CONTROL	NHS	MILEPOINT	MILEPOINT DESCRIPTION	MARKED LANES	SURFACE WIDTH/TYPE*	AADT
MUNICIPAL	U URB FRWY EXPWY	POSITIVE BARRIER	FULL	NHS	03.448	SPEED LIMIT 50 MPH	4	52J	35,725
					03.480	STRUC #BC5308			
					03.480 US 1	MONROE ST (SB COUPLET)			
					03.550		6	72J	
					03.575 US 1	FULTON AVE (NB COUPLET)			
					03.575	STRUC #BC1211			
					03.650				
					03.650	MOUNT ST			
					03.650	STRUC #BC1504			
					03.730 MU6157	GILMOR ST			
					03.730	STRUC #BC1408			
					03.810	STRUC #BC5312 PEDESTRIAN WALKWAY			
					03.880	CALHOUN ST			
					03.880	STRUC #BC1503			
					03.960 MU1870	CAREY ST			
					03.960	STRUC #BC1407			
					04.040	STRUC #BC5315 PEDESTRIAN WALKWAY			
					04.110	ARLINGTON AVE			
					04.110	STRUC #BC1509			
					04.190 MU4220	SCHROEDER ST			
					04.190	STRUC #BC1508			
					04.230 RP 40- 8	RAMP 8 FR FRANKLIN ST TO US 40 WB			
					04.250		4	48J	
					04.250 RP 40- 6	RAMP 6 FR US 40 EB TO MULBERRY ST			
					04.530 MU6020	MARTIN LUTHER KING JR BLVD			
					04.530	STRUC #BC1107			
	URB OPA	NONE (UNDIV)	NONE		04.670		4	40I	17,850
					04.670	BEGIN COUPLET			
					04.670 MU6169	FRANKLIN ST			
					04.670 US 40	FRANKLIN ST (WB COUPLET)			
					04.670 MU6168	MULBERRY ST			
					04.740		3	36J	
					04.740 MD295	GREENE ST (SB COUPLET)			
					04.810				

NAME: MULBERRY ST
(EB COUPLET)

*A,B = UNIMPROVED; C = GRADED & DRAINED; D,E = SOIL, GRAVEL, STONE; F,G = LOW TYPE BITUMINOUS
H,I = HIGH TYPE BITUMINOUS; J = CONCRETE; K = BRICK; L = BLOCK

STATE HIGHWAY LOCATION REFERENCE

COUNTY: BALTIMORE CITY
DISTRICT: 8
DATE: 12/31/05

ROUTE NUMBER: US 40 CONTINUED
INVENTORY DIRECTION: EAST
ROUTE NAME: MULBERRY ST (EB COUPLET)

STATE SYSTEM	FUNCTIONAL CLASS	MEDIAN TYPE	ACCESS CONTROL	NHS	MILEPOINT	MILEPOINT DESCRIPTION	MARKED LANES	SURFACE WIDTH/TYPE*	AADT
MUNICIPAL	U URB OPA	NONE (UNDIV)	NONE	NHS	04.810 MD295	PACA ST	3	36J	17,850
					04.880 MUI760	EUTAW ST			
					04.960 MUI700	HOWARD ST			
					04.960	R/R LIGHT RAIL			
					05.040 MUI620	PARK AVE			
					05.120 MUI711	CATHEDRAL ST			
					05.190 MUI125	N CHARLES ST			
		CURBED			05.260		6	56J	26,725
					05.260 US 40	FRANKLIN ST (WB COUPLET)			
					05.260	END COUPLET			
					05.260 MD 2	ST PAUL PL (SB COUPLET)			
		NONE (UNDIV)			05.320		6	60J	
					05.320 MUI720	ST PAUL ST			
					05.350 MD 2	CALVERT ST (NB COUPLET)			
					05.423 MUI450	GUILFORD AVE			
					05.450 IS 83	JONES FALLS EXPWY			
					05.450	STRUC #BC1202			
					05.450 RP 83- 6	RAMP 6 FR IS 83 SB TO E PLEASANT ST			
					05.470 RP 83- 3	RAMP 3 FR GAY ST TO IS 83 NB			
					05.480 MUI382	FALLSWAY			
					05.560 MUI470	HILLEN ST			
					05.620		6	60I	
					05.690				
					05.690 MUI357	ENSOR ST			
					05.690 MUI480	GAY ST			
					05.728				
		CURBED			05.740		6	68I	
					05.816				
					05.870				
					05.895				
					05.936				
					05.961				
					05.989				
					06.035				

*A,B = UNIMPROVED; C = GRADED & DRAINED; D,E = SOIL, GRAVEL, STONE; F,G = LOW TYPE BITUMINOUS
H,I = HIGH TYPE BITUMINOUS; J = CONCRETE; K = BRICK; L = BLOCK

STATE HIGHWAY ADMINISTRATION OF MARYLAND
HIGHWAY INFORMATION SERVICES DIVISION
DATA SUPPORT GROUP

STATE HIGHWAY LOCATION REFERENCE

COUNTY: BALTIMORE CITY

DISTRICT: 8

DATE: 12/31/05

ROUTE NUMBER: US 40 CONTINUED

INVENTORY DIRECTION: EAST

ROUTE NAME: ORLEANS ST

STATE SYSTEM	FUNCTIONAL CLASS	MEDIAN TYPE	ACCESS CONTROL	NHS	MILEPOINT	MILEPOINT DESCRIPTION	MARKED LANES	SURFACE WIDTH/TYPE*	AAAT
MUNICIPAL	U URB OPA	CURBED	NONE	NHS	06.067		6	681	26,725
					06.067 MU1420	CENTRAL AVE			
					06.114				
					06.153				
					06.198				
					06.198 MU4250	CAROLINE ST			
					06.245				
					06.273				
					06.316				
					06.335		5	681	
					06.350				
					06.350 MU1440	BROADWAY			
					06.393				
					06.425				
					06.463				
		NONE (UNDIV)			06.480		4	481	
					06.530 MU1025	WOLFE ST			
					06.600 MU1085	WASHINGTON ST			
					06.840 MU1410	PATTERSON PARK AVE			
					06.990 MU2945	MILTON AVE			
					07.300 MU1320	LINWOOD AVE			
		CURBED			07.460		4	441	24,225
					07.460 MU1685	PULASKI HWY			
					07.460 MU2960	ELLWOOD AVE			
		NONE (UNDIV)			07.500		4	481	
					07.670 MU2965	HIGHLAND AVE			
					07.770 MU1270	CONKLING ST			
					08.030 MD150	HAVEN ST			
					08.030 MU1241	HAVEN ST			
					08.090	R/R #CR 530 668 D			
					08.090	STRUC # BC9007			
					08.190 MU3001	KRESSON ST			
					08.270	R/R #ATK 529 564 A			
					08.270	STRUC # BC9008			
					08.343	SPEED LIMIT 30 MPH			

*A,B = UNIMPROVED; C = GRADED & DRAINED, D,E = SOIL, GRAVEL, STONE, F,G = LOW TYPE BITUMINOUS
H,I = HIGH TYPE BITUMINOUS; J = CONCRETE; K = BRICK; L = BLOCK

STATE HIGHWAY ADMINISTRATION OF MARYLAND
HIGHWAY INFORMATION SERVICES DIVISION
DATA SUPPORT GROUP

STATE HIGHWAY LOCATION REFERENCE

COUNTY: BALTIMORE CITY
DISTRICT: 8
DATE: 12/31/05

ROUTE NUMBER: US 40 CONTINUED
INVENTORY DIRECTION: EAST
ROUTE NAME: PULASKI HWY

STATE SYSTEM	FUNCTIONAL CLASS	MEDIAN TYPE	ACCESS CONTROL	NIIS	MILEPOINT	MILEPOINT DESCRIPTION	MARKED LANES	SURFACE WIDTH/TYP*	AADT
MUNICIPAL	U URB OPA	CURBED	NONE	NIIS	08.540		6	721	41,925
					08.540	MU1370			
					08.580	MONUMENT ST			
					08.590	SPEED LIMIT 40 MPH			
					08.590	R/R #CSX 140 837 L			
					08.590	STRUC #BC9009			
					08.609				
					08.629				
					08.670				
					08.670	RP 40- 6			
					08.680	RAMP 6 FR US 40 EB TO MD 151 SB			
					08.720	RAMP 8 FR MD 151 SB TO US 40 WB			
					08.720	RP 40- 7			
					08.730	RAMP 7 FR US 40 WB TO MD 151 SB			
					08.730	RP 40- 5			
					08.740	RAMP 5 FR MD 151 SB TO US 40 EB			
					08.740				
					08.760				46,025
					08.760	MD151			
					08.760	ERDMAN AVE			
					08.760	STRUC #BC4201			
					08.772				
					08.800	RP 40- 1			
					08.850	RAMP 1 FR MD 151 NB TO US 40 WB			
					08.850	RP 40- 2			
					08.893	RAMP 2 FR US 40 WB TO MD 151 NB			
					08.930				
					08.954				
					08.990				
					08.990	MU3015			
					09.010	ARMISTEAD WAY			
					09.010	IS895			
					09.010	HARBOR TUNNEL THRUWAY			
					09.010	STRUC #BCY135			
					09.010	EXIT #13			
					09.140				
					09.140	RP895- 4			
					09.189	RAMP 4 FR IS 895 NB TO US 40 EB			
					09.248				
					09.297				
					09.340	RP 40- 8			
					09.390	RAMP 8 FR MORAVIA RD TO US 40 WB			
					09.390				
					09.390	MU1190			
					09.390	NORTH POINT RD			

*A,B = UNIMPROVED; C = GRADED & DRAINED; D,E = SOIL, GRAVEL, STONE; F,G = LOW TYPE BITUMINOUS
H,I = HIGH TYPE BITUMINOUS; J = CONCRETE; K = BRICK; L = BLOCK

STATE HIGHWAY ADMINISTRATION OF MARYLAND
HIGHWAY INFORMATION SERVICES DIVISION
DATA SUPPORT GROUP

STATE HIGHWAY LOCATION REFERENCE

COUNTY: BALTIMORE CITY
DISTRICT: 8
DATE: 12/31/05

ROUTE NUMBER: US 40 CONTINUED
INVENTORY DIRECTION: EAST
ROUTE NAME: PULASKI HWY

STATE SYSTEM	FUNCTIONAL CLASS	MEDIAN TYPE	ACCESS CONTROL	NHS	MILEPOINT	MILEPOINT DESCRIPTION	MARKED LANES	SURFACE WIDTH/TYPE*	AADT
MUNICIPAL	U URB OPA	CURBED	NONE	NHS	09.449		6	721	46,025
					09.520				
					09.520	STRUC #BC4211 HERRING RUN			
					09.539				
					09.691				
					09.713				
				NOT NHS	09.750				
					09.750 MU 55	MORAVIA RD			
					09.750	STRUC #BC4106			
					09.790 RP 40- 3	RAMP 3 FR US 40 EB TO MORAVIA RD			
					09.810 RP 40- 2	RAMP 2 FR US 40 WB TO MORAVIA RD			
					09.816				
					09.880				
					09.880 MU1020	MORAVIA PARK DR			
					09.920 RP 95- 7	RAMP 7 FR US 40 WB TO IS 95 SB			
					09.930				49,225
					09.930 IS 95	FORT MCHENRY TUNNEL			
					09.930	STRUC #BCW601			
					09.930	EXIT #61			
					09.970				
					09.980	STRUC #BC4210 MOORES RUN			
					09.980 RP 95- 7	RAMP 7 FR US 40 WB TO IS 95 SB			
					10.007				
					10.050 RP 95- 4	RAMP 4 FR IS 95 NB TO US 40 EB			
					10.050	BALTIMORE CO/L			
					10.050 US 40	PULASKI HWY (AHEAD)			

ROUTE NUMBER: US 40 COUPLET
INVENTORY DIRECTION: WEST
ROUTE NAME: FRANKLIN ST (WB COUPLET)

STATE SYSTEM	FUNCTIONAL CLASS	MEDIAN TYPE	ACCESS CONTROL	NHS	MILEPOINT	MILEPOINT DESCRIPTION	MARKED LANES	SURFACE WIDTH/TYPE*	AADT
MUNICIPAL	U URB OPA	NONE (UNDIV)	NONE	NHS	04.790		3	361	17,750
					04.790 MD 2	ST PAUL PL (SB COUPLET)			
					04.790	BEGIN COUPLET			

*A,B = UNIMPROVED; C = GRADED & DRAINED; D,E = SOIL, GRAVEL, STONE; F,G = LOW TYPE BITUMINOUS
H,I = HIGH TYPE BITUMINOUS; J = CONCRETE; K = BRICK; L = BLOCK

STATE HIGHWAY LOCATION REFERENCE

COUNTY: BALTIMORE CITY
DISTRICT: 8
DATE: 12/31/05

ROUTE NUMBER: US 40 COUPLET CONTINUED
INVENTORY DIRECTION: WEST
ROUTE NAME: FRANKLIN ST (WB COUPLET)

STATE SYSTEM	FUNCTIONAL CLASS	MEDIAN TYPE	ACCESS CONTROL	NHS	MILEPOINT	MILEPOINT DESCRIPTION	MARKED LANES	SURFACE WIDTH/TYPE*	AADT
MUNICIPAL	U URB OPA	NONE (UNDIV)	NONE	NHS	04.790 US 40	ORLEANS ST (BACK)	3	36I	17,750
					04.810		4	44J	
					04.850 MU1125	N CHARLES ST			
					04.930 MU1711	CATHEDRAL ST			
					05.000 MU1620	PARK AVE			
					05.080 MU1700	HOWARD ST			
					05.080	R/R LIGHT RAIL			
					05.160 MU1760	EUTAW ST			
					05.240 MD295	PACA ST			
					05.240 MD129	PACA ST			
					05.310				
					05.310 MD129	PENNSYLVANIA AVE (SB COUPLET)			
					05.310 MD295	GREENE ST (SB COUPLET)			
					05.370 US 40	NO NAME			
					05.370	END COUPLET			
					05.370 MU6169	FRANKLIN ST (AHEAD)			

*A,B = UNIMPROVED; C = GRADED & DRAINED; D,E = SOIL, GRAVEL, STONE; F,G = LOW TYPE BITUMINOUS
H,I = HIGH TYPE BITUMINOUS; J = CONCRETE; K = BRICK; L = BLOCK



