



STATE OF MARYLAND


1989

HIGHWAY LOCATION REFERENCE

VOLUME 1
ALLEGANY Co. thru GARRETT Co.



Published by
Maryland Department of Transportation
STATE HIGHWAY ADMINISTRATION



STATE HIGHWAY LOCATION REFERENCE


Introduction

This highway reference was established through the combined efforts of the State Highway Administration and the DOT Data Center working together to provide a method for uniquely identifying roadway locations (milepoints), and also to provide data elements that are most commonly requested.

With the ever increasing use of the computer and a growing realization of its capabilities to store and analyze data, it is essential that data relating to the highways be keyed to a common reference system in order that procedures for useful comparisons can be made related to the characteristics of the highways, government and administrative jurisdictions, geographic locations, program expenditures, traffic, services, etc. As new programs are proposed and implemented to deal with complex problems, needs for new kinds of information providing additional relationships become apparent and the use of a common reference system will provide detail and comparison of data necessary for planning, developing programs and managing the highway activities.

Since the use of the photolog/videolog has become increasingly important and is currently being utilized more frequently by SHA personnel to collect and analyze data, this Location Reference will provide information concerning the section of highway being viewed and is easily related due to the identifying roadway location (milepoints) used as the controlled key on each picture being the same as this listing.

This reference is based on conditions as of January 1, 1989. At present, procedures for incorporating changes, additions, deletions, etc. on a current basis are not available. The reference data will be updated on an annual basis with all data being based as of January 1st of each year. A corrected file showing all changes that occur during the year will be maintained by the Highway Information Services Division.



GENERAL INFORMATION

This highway reference is arranged sequentially by county and by route number. Included are all State maintained highways, spurs, and service roads.

Milepoints for concurrent posted routes are included under each pertinent route number.

The State System is aggregated into primary and secondary by rural and urban designation.

The Federal System is aggregated into the various Federal Aid Systems by rural and urban designation. This is the functionally realigned system approved as of July 1, 1980.


Highways may be listed as undivided, divided or channelized by full, partial, or no control of access.

Milepoints are established for junctions of all State highways, structures, railroad crossings, traffic counts, and geographical boundaries.

The total marked lanes are listed including the traveled-way surface widths. Surface type codes are explained at the bottom of each page.

The average annual daily traffic is for the year 1988.

This reference represents only a portion of the data included in the Highway Information System. Additional data may be obtained by directing your request to the Highway Information Services Division.




FEDERAL AID SYSTEM CLASSIFICATION CODES

<u>CODE</u>	<u>DESCRIPTION</u>
FAI	Federal Aid Interstate
FAP	Federal Aid Primary
FAS	Federal Aid Secondary
FAU	Federal Aid Urban
NFA	Non-Federal Aid

FEDERAL FUNCTIONAL CLASSIFICATION CODES

<u>CODE</u>	<u>DESCRIPTION</u>	<u>CODE</u>	<u>DESCRIPTION</u>
	<u>Rural</u>		<u>Urban</u>
01	Principal Arterial - Interstate	11	Principal Arterial - Interstate
02	Principal Arterial - Other	12	Principal Arterial - Other
06	Minor Arterial		Freeways or Expressways
07	Major Collector	14	Other Principal Arterial
08	Minor Collector	16	Minor Arterial
09	Local	17	Collector
		19	Local



1989

HIGHWAY LOCATION REFERENCE

**ALLEGANY
COUNTY**

PENNSYLVANIA



ALLEGANY COUNTY

STATE HIGHWAY ADMINISTRATION OF MARYLAND
 OFFICE OF PLANNING AND PRELIMINARY ENGINEERING
 BUREAU OF HIGHWAY STATISTICS

STATE HIGHWAY LOCATION REFERENCE

ROUTE NUMBER.....MD 35
 INVENTORY DIRECTION....NORTH
 NAME: ELLERSLIE RD

COUNTY*ALLEGANY
 SHA DISTRICT.....6
 DATE.....12/31/88

SYSTEM	FUNC	HWY	ACCESS	MILEPOINT	MILEPOINT DESCRIPTION	MARKED LANES	SURFACE WIDTH/TYPE*	A301
....STATE....	..FEDERAL...	CLASS	TYPE	CTL				
SECONDARY	R	FAP	209	U	I4	UNDIVIDED	NONE	
				.00	M00036	MT SAVAGE RD		
				.03	M00831C	OLD MD 36		4,000
				1.87				
				2.20		STRUC #1D68 WILLS CREEK		4,200
				2.37		PENNSYLVANIA ST/L		

ROUTE NUMBER.....MD 36
 INVENTORY DIRECTION....NORTH
 NAME: GEORGES CREEK RD

SECONDARY	U	FAP	207	R	6	DIVIDED UNDIVIDED	NONE	
				.00	M00135	MCCOOLE WESTERNPORT RD		
				.03				
				.06	M00825	OLD MD 135		
				.17				
				.31				
	R			.91		OUT CORP LMTS WESTERNPORT		
				1.28		STRUC #1121 GEORGES CREEK		
				1.36		R/R #CSX 870 653 B		
				1.38	M00937	OLD MD 36		
				1.65				
				2.00			2	24I
				2.32			3	36I
				3.00			2	24I
				3.81	M00939	OLD MD 36		3,400
				4.01	M00935	GEORGES CREEK RD		
				4.31	M00187	POTOMAC HOLLOW RD	3	36I
				4.31		STRUC #1120		5,300
				5.73				
				5.95	M00935A	NO NAME	2	24I
				6.14			3	36I
				6.74		STRUC #1D16 GEORGES CREEK		
				6.82		R/R #CSX 870 655 P		
				6.83	M00935	GEORGES CREEK RD	2	22I
				7.44			2	24I
	U			7.78		IN CORP LMTS LONACONING		
				7.80			2	22I
				7.90			2	30I
				8.01	M00657	DOUGLAS AVE		
				8.07		STRUC #1015 GEORGES CREEK		7,512
				8.27			2	34I
				8.31			2	25I
	R			8.52		OUT CORP LMTS LONACONING	2	20I

* A,B = UNIMPROVED; C = GRADED & DRAINED; D,E = SOIL, GRAVEL, STONE; F,G = LOW TYPE BITUMINUS; H,I = HIGH TYPE BITUMINUS;
 J = CONCRETE; K = BRICK; L = BLOCK

STATE HIGHWAY ADMINISTRATION OF MARYLAND
OFFICE OF PLANNING AND PRELIMINARY ENGINEERING
BUREAU OF HIGHWAY STATISTICS

STATE HIGHWAY LOCATION REFERENCE

ROUTE NUMBER.....MO 36 CONTINUED
INVENTORY DIRECTION.....NORTH
NAME: GEORGES CREEK RD

COUNTY+ALLEGANY
SHA DISTRICT.....6
DATE.....12/31/88

SYSTEM	FUNC	HWY	ACCESS	MILEPOINT	MILEPOINT DESCRIPTION	MARKED LANES	SURFACE WIDTH/TYPE*	ADJ				
....STATL....	..FEDRAL...	CLASS	TYPE	CTL								
SECONDARY	R	FAP	2U7	R	6	UNDIVIDED	NAME	8.53	STRUC #1014 GEORGES CREEK	2	20I	7,512
								8.74		2	25I	
								8.99	R/R #CSX 832 6S1 F	2	20I	
								9.24	STRUC #1013 GEORGES CREEK			
								10.02	STRUC #1012 GEORGES CREEK			
								10.31	STRUC #1011 ELKCLICK RUN	2	26I	
								10.68		2	42I	
	U							10.75	IN CORP LMTS MIDLAND			
								10.92		2	17I	
								11.03		2	28I	
	R							11.19	OUT CORP LMTS MIDLAND			
								11.45		2	24I	5,350
								11.54	STRUC #1054 NEFF RUN			
								11.86				5,775
				U	I4			14.09	M00055 VALE SUMMIT RD			5,325
						DIVIDED		14.57		4	48I	
								15.01	US0048 NATIONAL FREEWAY			4,650
								15.01	STRUC #1116			
						UNDIVIDED		15.48		2	24I	
	U							16.04	IN CORP LMTS FROSTBURG			
						DIVIDED		16.17		4	48I	
								16.22	OUT CORP LMTS FROSTBURG			
								16.41	M00743 NATIONAL PIKE			
								16.41	M000360 NO NAME			
								16.50	IN CORP LMTS FROSTBURG			
								16.50	US0040AL NATIONAL PIKE (AHEAD)			
	U					UNDIVIDED		17.57	US0040AL NATIONAL PIKE (BACK)	2	22I	1,100
NAME: N WATER ST								17.57				
NAME: GEORGES CREEK RD								17.63				
	R							17.95	OUT CORP LMTS FROSTBURG			
								18.39	R/R #CSX 832 26D R			
								19.22	R/R #CSX 832 250 K			
								20.06	STRUC #1069 JENNINGS RUN			
								20.40	M00638 PARKERSBURG RD	2	24I	1,600
								20.45	STRUC #1009 JENNINGS RUN	2	22I	2,700
								22.15		2	28I	
								22.18	R/R #CSX 832 258 P	2	22I	
								22.28	STRUC #1009 JENNINGS RUN			
								22.43		2	27I	
								22.58	STRUC #1007 JENNINGS RUN	2	24I	
								23.03	STRUC #1006 JENNINGS RUN			
								23.96		2	30I	

* A,B = UNIMPROVED; C = GRADED & DRAINED; D,E = SOIL, GRAVEL, STONE; F,G = LOW TYPE BITUMINUS; H,I = HIGH TYPE BITUMINUS;
J = CONCRETE; K = BRICK; L = BLOCK

STATE HIGHWAY ADMINISTRATION OF MARYLAND
 OFFICE OF PLANNING AND PRELIMINARY ENGINEERING
 BUREAU OF HIGHWAY STATISTICS

STATE HIGHWAY LOCATION REFERENCE

ROUTE NUMBER.....MD 36 CONTINUED
 INVENTORY DIRECTION....NORTH
 NAME: GEORGES CREEK RD

COUNTY+ALLEGANY
 SHA DISTRICT.....6
 DATE.....12/31/88

SYSTEM	FUNC	HWY	ACCESS	MILEPOINT	MILEPOINT DESCRIPTION	MARKED LANES	SURFACE WIDTH/TYP*	AADT
....STATE....	..FEDERAL...	CLASS	TYPE	CTL				
SECONDARY	R	FAP	207	U	14	UNDIVIDED	NONE	
					24.02			
					24.23			
					24.38			
					24.42		STRUC #1078 NORTH BRANCH	
					24.86	MDD047	BARRELVILLE RD	
					25.25	MDD036B	NO NAME	3,700
					25.61	MDD031D	NO NAME	
					26.74	MDD031D	ND NAME	
					27.46	MDD031C	ND NAME	3,600
					27.58	MDD035	ELLERSLIE RD	8,300
					27.62		STRUC #1DD4 JENNINGS RUN	
					28.53	HDD031C	ND NAME	
					29.19	MDD036C	ND NAME	
					29.45	MDD031A	NO NAME	10,400
					29.55		STRUC #1DD1 BRADDOCK RUN	
					29.57	US004DAL	NATIONAL PIKE	

ROUTE NUMBER.....MD 36B
 INVENTORY DIRECTION....EAST
 NAME: NO NAME

SECONDARY	R	NFA		U	19	UNDIVIDED	NONE	
					.DD	MDD036	MT SAVAGE RD	2
					.D3	MDD031E	ND NAME	22I

ROUTE NUMBER.....MD 36C
 INVENTORY DIRECTION....EAST
 NAME: NO NAME

SECONDARY	R	NFA		U	19	UNDIVIDED	NONE	
					.DD	MDD031B	ND NAME	2
					.D2	MDD036	MT SAVAGE RD	26I

ROUTE NUMBER.....MD 36D
 INVENTORY DIRECTION....SOUTH
 NAME: NO NAME

SECONDARY	U	NFA		U	19	UNDIVIDED	NONE	
	R				.DD	US0040AL	NATIONAL PIKE	2
					.11		DUT CORP LMTS FROSTBURG	24I
					.19	MDD036	MT SAVAGE RD	

* A,B = UNIMPROVED; C = GRADED & DRAINED; D,E = SOIL, GRAVEL, STONE; F,G = LOW TYPE BITUMINUS; H,I = HIGH TYPE BITUMINUS;
 J = CONCRETE; K = BRICK; L = BLOCK

STATE HIGHWAY ADMINISTRATION OF MARYLAND
 OFFICE OF PLANNING AND PRELIMINARY ENGINEERING
 BUREAU OF HIGHWAY STATISTICS

STATE HIGHWAY LOCATION REFERENCE

ROUTE NUMBER.....US 4D
 INVENTORY DIRECTION....EAST
 NAME: NATIONAL FREEWAY

COUNTY+ALLEGANY
 SHA DISTRICT.....6
 DATE.....12/31/88

SYSTEM	FUNC	HWY	ACCESS	MILEPOINT	MILEPOINT DESCRIPTION	MARKED	SURFACE	AADT
....STATE....	..FEDERAL...	CLASS	CTL			LANES	WIDTH/TYPE*	
				.00	SEE US 48			
				.00	GARRETT CO/L			
				4D.91	SEE US 48			
				4D.91	WASHINGTON CO/L			

ROUTE NUMBER.....US 4DAB
 INVENTORY DIRECTION....NORTH
 NAME: NO NAME

SECONDARY	R	FAS	1396	R	7	UNDIVID	NONE			
					.00	MDD144AN	ALI GHAN RD	2	3DI	999
					.04	USDD4B	NATIONAL FREEWAY			

ROUTE NUMBER.....US 4DAD
 INVENTORY DIRECTION....NORTH
 NAME: NO NAME

SECONDARY	R	NFA		R	9	UNDIVID	NONE			
					.00	MDD144AB	OLD US 40	2	1DE	
					.04	USDD48	NATIONAL FREEWAY			

ROUTE NUMBER.....US 4DAE
 INVENTORY DIRECTION....NORTH
 NAME: NO NAME

SECONDARY	R	NFA		R	9	UNDIVID	NONE			
					.00	MDD144AC	OLD US 40	2	24I	
					.14	USDD48	NATIONAL FREEWAY			

ROUTE NUMBER.....US 4DAF
 INVENTORY DIRECTION....NORTH
 NAME: NO NAME

SECONDARY	R	NFA		R	9	UNDIVID	NONE			
					.00	MDD144AE	OLD US 40	2	20I	
					.02	USDD4B	NATIONAL FREEWAY			

ROUTE NUMBER.....US 4DAG
 INVENTORY DIRECTION....NORTH
 NAME: NO NAME

SECONDARY	R	NFA		R	9	UNDIVID	NONE			
					.00	MDD144AE	OLD US 40	2	22I	
					.02	USDD4DAH	NO NAME			
					.04	USDD48	NATIONAL FREEWAY			

* A,B = UNIMPROVED; C = GRADED & DRAINED; D,E = SOIL, GRAVEL, STONE; F,G = LOW TYPE BITUMINUS; H,I = HIGH TYPE BITUMINUS;
 J = CONCRETE; K = BPOCK; L = BLOCK

STATE HIGHWAY LOCATION REFERENCE

ROUTE NUMBER.....US 40AH
 INVENTORY DIPECTION....NORTH
 NAME: NO NAME

COUNTY+ALLEGANY
 SHA DISTRICT.....6
 DATE.....12/31/88

SYSTEM	FUNC	HWY	ACCESS	MILEPCINT	MILEPOINT DESCRIPTION	MARKED	SURFACE	AAOT
....STATE....	..FEDERAL...	CLASS	TYPE	CTL		LANES	WIDTH/TYPE*	
SECONDARY	P NFA	R 9	UNDIVID	NONE	.00 MOD144AE OLD US 40 .07 US0040AG NO NAME	2	24I	
ROUTE NUMBER.....US 40AI INVENTORY DIRECTION....NORTH NAME: NO NAME								
SECONDARY	P NFA	R 9	UNDIVID	NONE	.00 MOD144AE OLD US 40 .04 US0048 NATIONAL FREEWAY	2	20I	
ROUTE NUMBER.....US 40AJ INVENTORY DIRECTION....NORTH NAME: NO NAME								
SECONDARY	P NFA	R 9	UNDIVID	NONE	.00 MOD144AE OLD US 40 .03 US0048 NATIONAL FREEWAY	2	20I	
ROUTE NUMBER.....US 40AK INVENTORY DIPECTION....NORTH NAME: NO NAME								
SECONDARY	R NFA	R 9	UNDIVID	NONE	.00 MOD144AE OLD US 40 .01 US0048 NATIONAL FREEWAY	2	24I	
ROUTE NUMBER.....US 40AL INVENTORY DIRECTION....EAST NAME: NATIONAL PIKE								
SECONDARY	R FAS 1U16	R 7	UNDIVID	NONE	.00 GARRETT CO/L .11 .17 .28 .42 .70 .76 IN CORP LMTS FROSTBURG .76 .87 .96	2 2 3 2 2 2	24I 34I 38I 24I 30I	2,300
	U							
NAME: UNION ST								
	FAP 207	14			1.48 M00036 N WATER ST 1.69 1.80 1.95 M00936 GRANT ST	2 2 2 2	30I 42I 46I 44I 40I	

* A,B = UNIMPROVED; C = GRADED & DRAINED; D,E = SCIL, GRAVEL, STONE; F,G = LOW TYPE BITUMINUS; H,I = HIGH TYPE BITUMINUS;
 J = CONCRETE; K = BRICK; L = BLOCK

STATE HIGHWAY ADMINISTRATION OF MARYLAND
OFFICE OF PLANNING AND PRELIMINARY ENGINEERING
BUREAU OF HIGHWAY STATISTICS

STATE HIGHWAY LOCATION REFERENCE

ROUTE NUMBER.....US 40AL CONTINUED
INVENTORY DIRECTION....EAST
NAME: UNION ST

COUNTY+ALLEGANY
SHA DISTRICT.....6
DATE.....12/31/88

SYSTEM	FUNC	HWY	ACCESS	MILEPOINT	MILEPOINT DESCRIPTION	MARKED LANES	SURFACE WIDTH/TYPE*	AADT			
....STATE....	..FEDERAL...	CLASS	TYPE	CTL							
SECONDARY	U	FAP	207	U	14	UNDIVIDED	NONE	2.07	2	42I	2,300
								2.30	2	48J	
								2.41	3	36I	
					MDD36D		BEALL HIGH SCHOOL RD	2.49			
								2.55			14,000
					MDD036		MT SAVAGE RD	2.55			
								2.55			
							OUT CORP LMTS FROSTBURG	3.31	2	28I	
					MDD638		PARKERSBURG RD	3.41			
					MDD743		UNION ST	3.68			10,375
								3.88			
								3.97	4	40I	
								4.04	4	52I	11,150
								4.20			
							STRUC #1025 BRAODOCK RUN	4.22			
					MDD055		VALE SUMMIT RD	4.40	5	66I	12,083
								4.51	4	66I	
								4.59	3	36I	
								4.83	2	24I	
								5.50	2	36I	
								5.74	2	24I	
								6.34	4	40I	
								6.41	4	52I	
								6.60			15,500
					MDD053		CRESAPTOWN RD	6.70			
							STRUC #1026 BRAODOCK RUN	7.46			
					MDD658		VOCKE RD	7.59	4	40I	
								7.66	2	36I	
								9.06	2	42I	
								9.20	4	42I	
							STRUC #1027 BRAODOCK RUN	10.31	2	42I	
								10.48	4	48I	
					MDD831A		OLD MD 36	10.63			
							R/R #CSX 832 237 W	10.64			
					MDD036		MT SAVAGE RD	10.77	2	28I	17,300
							R/R #CSX 144 955C & #CSX 144 956J	11.48			
							STRUC #1028 WILLS CREEK	11.53			
							IN CORP LMTS CUMBERLAND	11.53			
								11.53			
							END STATE MAINTENANCE	11.53			
							BEGIN MUNICIPAL MAINTENANCE	11.78			
								11.93			
							R/R #CSX 145 054 H				

MUNICIPAL U
NAME: MECHANIC ST

NAME: HENDERSON ST

* A,B = UNIMPROVED; C = GRADED & DRAINED; D,F = SOIL, GRAVEL, STONE; F,G = LOW TYPE BITUMINUS; H,I = HIGH TYPE BITUMINUS;
J = CONCRETE; K = BRICK; L = BLOCK

STATE HIGHWAY LOCATION PREFERENCE

ROUTE NUMBER.....US 40AL CONTINUED
 INVENTORY DIRECTION....EAST
 NAME: HENDERSON ST

COUNTY+ALLEGANY
 SHA DISTRICT.....6
 DATE.....12/31/88

SYSTEM	FUNC	HWY	ACCESS	MILEPOINT	MILEPOINT DESCRIPTION	MARKED LANES	SURFACE WIDTH/TYPE*	AAOT
....STATE....	..FEDERAL...	CLASS	TYPE	CTL				
MUNICIPAL	U	FAP	208	U	14	UNDIVIDED	NONE	
				11.96	MU1390	FRANKLIN ST		
				11.96		STRUC #A C 02		
				12.68	MU1412	FREDERICK ST		
				12.68	MU0270	BEOFORO ST		
				12.68		STRUC #A C 01		
				12.89			2	30I
NAME:				12.89				
BALTIMORE AVE				12.97			2	28I
				13.21			2	29I
SECONDARY				13.45		END MUNICIPAL MAINTENANCE	4	68I
				13.45		BEGIN STATE MAINTENANCE		
				13.45		OUT CORP LMTS CUMBERLAND		
				13.49			4	64I
				13.56	US0048	NATIONAL FREEWAY		
				13.56		STRUC #1093		
				13.56	M00639	WILLOWBROOK RD (AHEAD)		

ROUTE NUMBER.....US 4DAM
 INVENTORY DIRECTION....NORTH
 NAME: NO NAME

SECONDARY	R	NFA		R	9	UNDIVIDED	NONE	
				.00	M00144AE	OLD US 40	2	24I
				.01	US0048	NATIONAL FREEWAY		

ROUTE NUMBER.....US 40AN
 INVENTORY DIRECTION....NORTH
 NAME: NO NAME

SECONDARY	R	NFA		R	9	UNDIVIDED	NONE	
				.00	M00144AE	OLD US 40	2	24I
				.01	US0048	NATIONAL FREEWAY		

ROUTE NUMBER.....US 40SC
 INVENTORY DIRECTION....EAST
 NAME: OLD NATIONAL PIKE

SECONDARY	R	NFA		R	8	UNDIVIDED	NONE	
				.00	US0048	NATIONAL FREEWAY	2	24I
				.03			2	21I
				.18			2	20I
				.31			2	22H
				.62		STRUC#1036 FIFTEEN MILE CREEK		
				1.50			3	32H
				1.89			2	21H

* A,B = UNIMPROVED; C = GRADED & DRAINED; D,E = SCIL, GRAVEL, STONE; F,G = LOW TYPE BITUMINUS; H,I = HIGH TYPE BITUMINUS;
 J = CONCRETE; K = BRICK; L = BLOCK

STATE HIGHWAY ADMINISTRATION OF MARYLAND
OFFICE OF PLANNING AND PRELIMINARY ENGINEERING
BUREAU OF HIGHWAY STATISTICS

PAGE..... 8

STATE HIGHWAY LOCATION REFERENCE

ROUTE NUMBER.....US 40SC CONTINUED
INVENTORY DIRECTION....EAST
NAME: OLD NATIONAL PIKE

COUNTY+ALLEGANY
SHA DISTRICT.....6
DATE.....12/31/88

STATE	SYSTEM	FEDERAL	CLASS	FUNC	HWY	ACCESS	MILEPOINT	MILEPOINT DESCRIPTION	MARKED LANES	SURFACE WIDTH/TYPE*	AADT	
SECONDARY	P	FAS	1037	P	7	UNDIVIDED	NONE	6.10		2	21H	250
		NFA			9			6.19				
								6.67	STRUC #1037 SNIB HOLLOW RUN			
								7.24		2	24I	
								7.55	MDD948T MANN RD			
								7.59	US0048 NATIONAL FREEWAY			
								7.59	STRUC #1129			
								7.64	MDD948U WATSON RD			
								7.97	MDD948V PRICE RD			
								8.53	MDD144AL OLD US 40			
								8.94	MDD948X DIVIDE RIDGE RD			
								9.11	MDD948Y HIGH GERMANY RD			
								9.30	MDD906 SWAIN RD			
								9.66				
								9.82	STRUC #1064 SIDELING HILL CREEK	2	22I	
								9.82	WASHINGTON CO/L			

ROUTE NUMBER.....MO 47
INVENTORY DIRECTION....NORTH
NAME: BARRELVILLE RD

SECONDARY	P	FAS	1021	R	7	UNDIVIDED	NONE	.00	MDD036 MT SAVAGE RD	2	26I	1,950
								.04	MDD831F OLD MD 36	2	20I	
								.23	STRUC #1043 NORTH BRANCH			
								.93	STRUC #1042 NORTH BRANCH			
								1.61	STRUC #1070 NORTH BRANCH			
								1.70	PENNSYLVANIA ST/L			

ROUTE NUMBER.....US 48
INVENTORY DIRECTION....EAST
NAME: NATIONAL FREEWAY

PRIMARY	P	FAP	100	R	2	DIVIDED	FULL	.00		5	60I	13,250
				U	12			1.54	C00094 MIDLOTHIAN RD			
								1.54	STRUC #1114			
								2.20	STRUC #1118 GEORGES CREEK	4	48I	
								2.37	MDD936 GRANT ST			
								2.37	STRUC #1113			
								2.39		5	60I	
								2.88		6	72I	
				R	2			3.23	MDD036 GEORGES CREEK RD			16,025
								3.23	STRUC #1116			

* A,B = UNIMPROVED; C = GRADED & DRAINED; D,F = SOIL, GRAVEL, STONE; F,G = LOW TYPE BITUMINUS; H,I = HIGH TYPE BITUMINUS;
J = CONCPETE; K = BRICK; L = BLOCK

STATE HIGHWAY ADMINISTRATION OF MARYLAND
 OFFICE OF PLANNING AND PRELIMINARY ENGINEERING
 BUREAU OF HIGHWAY STATISTICS

STATE HIGHWAY LOCATION REFERENCE

ROUTE NUMBER.....US 48 CONTINUED
 INVENTORY DIRECTION...EAST
 NAME: NATIONAL FREEWAY

COUNTY+ALLEGANY
 SHA DISTRICT.....6
 DATE.....12/31/88

SYSTEM		FUNC		HWY		ACCESS				MARKED	SURFACE		
STATE	FEDERAL	CLASS	TYPE	CTL	MILEPOINT	MILEPOINT	DESCRIPTION	LANES	WIDTH	TYPE*	ADT		
PRIMARY	R	FAP	100	R	2	DIVIDED	FULL	3.28					
								4.76	M00055	VALE SUMMIT RD			
								4.76		STRUC #1115			
								4.83					
				U	12			7.42	M00053	WINCHESTER RD			17,675
								7.42		STRUC #1117			25,700
								7.66					
								8.00					
								8.15	M00658	VOCKE RD			
								8.15		STRUC #1106			
								8.27					
								9.25					
								9.49					
								9.75	US0048L	SETON DR			
	U							10.02		IN CORP LMTS CUMBERLAND			
								10.54	US0220	GREENE ST			28,900
								10.54		STRUC #1105			
								10.64	MU1315	FLETCHER DR			
								10.64		STRUC #1104			
								11.08	MU2710	PATTERSON AVE			
								11.08		STRUC #1103			
								11.38		R/R #CSX 144 695 L			
								11.40	MU1880	KELLY RD			
								11.40		STRUC #1102			
								11.45					
								11.53					
								11.69	US0048H	NO NAME			
								11.75					
								11.81	MU1851	JOHNSON ST			
								11.81		STRUC #1096			
								11.98					
								11.99		R/R #CSX 832 214 P			
								12.14					
								12.28		R/R #CSX 144 683 S			27,500
								12.47					
								12.87	MU2280	MARLON ST			
								12.87		STRUC #1095			
								12.90		STRUC #1094 PEDESTRIAN WALKWAY			
								13.10	M00639	WILLOWBROOK RD			17,000
								13.10	US0040AL	BALTO AVE			
								13.10		STRUC #1093			
								13.16					

* A,B = UNIMPROVED; C = GRADED & DRAINED; D,E = SOIL, GRAVEL, STONE; F,G = LOW TYPE BITUMINUS; H,I = HIGH TYPE BITUMINUS;
 J = CONCRETE; K = BRICK; L = BLOCK

STATE HIGHWAY ADMINISTRATION OF MARYLAND
OFFICE OF PLANNING AND PRELIMINARY ENGINEERING
BUREAU OF HIGHWAY STATISTICS

PAGE..... 10

STATE HIGHWAY LOCATION REFERENCE

ROUTE NUMBER.....US 49 CONTINUED
INVENTORY DIRECTION.....EAST
NAME: NATIONAL FREEWAY

COUNTY*ALLEGANY
SHA DISTRICT.....6
DATE.....12/31/88

.....STATE.....	SYSTEM		FUNG CLASS	HWY TYPE	ACCESS CTL	MILEPOINT	MILEPOINT DESCRIPTION	MARKED LANES	SURFACE WIDTH/TYPE*	AADT
	U	FAP								
PRIMARY	U	FAP	100	U 12	FULL	13.31		4	48I	17,000
	P					13.65	OUT CORP LMTS CUMBERLAND			
						13.88	M00952 HILLCREST DR			
						14.03	M00952 HILLCREST DR			
						14.03	STRUC #1081			
			R	2		14.73	M00144AN CHRISTIE RD			
						14.73	STRUC #1099			
						14.85				14,700
						14.86	US0040A9 NO NAME			
						14.95	STRUC #1030 EVITTS CREEK			
						15.23	US0220UL NO NAME			
					NONE	15.68	M00144AN ALI GHAN RD			
						17.58	STRUC #1086 ELK LICK CREEK			
						17.78	STRUC #1085 ELK LICK CREEK			
						17.84		4	49I	
						18.31	STRUC #1084 ELK LICK CREEK			
						18.56	STRUC #1083 ELK LICK CREEK			
						18.61	MDU144AH OLD US 40	4	50I	
						19.52	M00144AI OLD US 40			
						19.67	M00144AJ OLD US 40	5	61I	
						20.03		4	50I	
						20.41	M00144AK OLD US 40			
					UNDIVIDED	21.31		3	36I	
						23.37	M00144AA OLD US 40	2	24I	
						24.05	US0040A0 NO NAME			
					PART	24.62	M00144AC OLD US 40			
						25.05	US0040AE NO NAME			
						25.09	STRUC #1077 FLINTSTONE CREEK			
					NONE	25.47	M00144A0 OLD US 40			
						26.01	US0040AF NO NAME			
						26.11				9,895
						26.38	STRUC #1034 TOWN CREEK			
						26.48		3	36I	
						27.66		4	50I	
						27.86	US0040AG NO NAME	3	36I	
						29.13		2	24I	
						29.73	US0040AI NO NAME			
						30.05	US0040AJ NO NAME			
						30.53	US0040AK NO NAME			
						30.59	US0040AM NO NAME			
						30.63	US0040AN NO NAME			
						30.67	M00144AE OLD US 40			

* A,B = UNIMPROVED; C = GRADED & DRAINED; D,F = SCIL, GRAVEL, STONE; F,G = LOW TYPE BITUMINUS; H,I = HIGH TYPE BITUMINUS;
J = CONCRETE; K = BRICK; L = BLOCK

STATE HIGHWAY LOCATION REFERENCE

ROUTL NUMBER.....US 48 CONTINUED
INVENTORY DIPECTION....EAST
NAME: NATIONAL FREEWAY

COUNTY-ALLEGANY
SHA DISTRICT.....6
DATE.....12/31/88

SYSTEM		FUNC		HWY	ACCESS		MILEPOINT	MILEPOINT DESCRIPTION	MARKED LANES	SURFACE WIDTH/TYPE*	AADT		
STATE	FEDEPAL	CLASS	TYPE	CTL									
PRIMARY	R	FAP	100	R	2	UNDIVIDED	PART	31.17	USDD40SC	OLD NATIONAL PIKE	2	24I	9,895
						DIVIDED		31.31			4	48I	
								31.77		STRUC #1087 FIFTEEN MILE CREEK			
								32.75					10,000
								34.06	C00745	MOUNTAIN RD			
								34.06		STRUC #1101			
							FULL	34.40			5	60I	
								37.56	C00660	ORLEAMS RD			15,000
								37.56		STRUC #1100			
								37.88			5	59I	
								38.79		STRUC #1050 SNIB HOLLOW RUN			
								38.86			4	48I	
								39.01	USDD40SC	OLD NATIONAL PIKE			
								39.01		STRUC #1129			
								39.33		STRUC #1038 SNIB HOLLOW RUN			
								39.64		STRUC #1039 SNIB HOLLOW RUN			
								40.27		STRUC #1040 SNIB HOLLOW RUN			
								40.47	MDD948Y	HIGH GERMANY RD			
								40.47		STRUC #1128			
								40.91		STRUC #21147 SIDELING HILL			
								40.91		WASHINGTON CO/L			

ROUTE NUMBER.....US 48H
INVENTORY DIRECTION....NORTH
NAME: NO NAME

SECONDARY	U	NFA		U	19	DIVIDED	NONE	.00	MU1851	JOHNSON ST	2	40I	
								.04	USDD48	NATIONAL FPEEWAY			

ROUTE NUMBER.....US 48L
INVENTORY DIRECTION....NORTH
NAME: SETON DRIVE

SECONDARY	R	NFA		U	17	UNDIVIDED	NONE	.00	USDD48	NATIONAL FREEWAY	2	16F	999
								.34	MDD049	BRADDOCK RD			

ROUTE NUMBER.....MD 49
INVENTORY DIRECTION....EAST
NAME: BRADDOCK RD

SECONDARY	R	FAU	7506	U	16	UNDIVIDED	NONE	.00	MDD658	VOCKE RD	2	20I	5,125
								.03			2	24I	

* A,B = UNIMPROVED; C = GRADED & DRAINED; D,E = SCIL, GRAVEL, STONF; F,G = LOW TYPE BITUMINUS; H,I = HIGH TYPE BITUMINUS;
J = CONCRETE; K = SPICK; L = BLOCK

STATE HIGHWAY ADMINISTRATION OF MARYLAND
 OFFICE OF PLANNING AND PRELIMINARY ENGINEERING
 BUREAU OF HIGHWAY STATISTICS

STATE HIGHWAY LOCATION REFERENCE

ROUTE NUMBER.....MD 49 CONTINUED
 INVENTORY DIPECTION....EAST
 NAME: BRADDOCK RD

COUNTY+ALLEGANY
 SHA OISTRICT.....6
 DATE.....12/31/98

SYSTEM	FUNC	HWY	ACCESS	MILEPOINT	MILEPOINT	DESCRIPTION	MARKED	SURFACE	AADT
STATE	FEDERAL	CLASS	TYPE	CTL			LANES	WIDTH/TYPE*	
SECONDARY	P	FAU 7506	U 16	UNDIVIDED	NONE	1.77 US0048L SETON DR	2	24I	5,125
						1.77 M00410 BRADDOCK PD (AHEAD)			
ROUTE NUMBER.....MD 51									
INVENTORY DIRECTION....EAST									
NAME: INDUSTRIAL BLVD									
SECONDARY	U	FAP 215	U 14	DIVIDED	NONE	.00 MU1780 HOWARD ST (BACK)	4	48I	15,675
						.08 M00051A NO NAME	6	68I	
						.48 STRUC #1092			
						.48 R/R #CSX 144 682 K			
						1.18	6	80I	
						1.24	4	60I	
						1.46	6	64I	
						1.60	6	68I	
						1.79	4	48I	
	P					2.54			
						2.60			7,450
						2.74			
						2.80			
						2.86 M00051B MESSICK RD			6,600
						2.86 M00051D FRONTAGE RD			
						3.11			
						3.25	3	48I	
						3.46	3	38I	
				UNDIVIDED		3.75	2	38I	
						4.31	2	24I	
						4.31 M00051F MEXICO FARMS LA			
						4.97 M00051H MEXICO FARMS RD			
NAME: UHL HWY						5.63 M00051K PITTSBURGH PLATE GLASS RD			
						5.63 M00051E UHL HWY			
			R 6			5.83			6,000
						5.89	2	22I	
						6.16			3,150
						6.86			
						8.05	2	24I	
						8.20			
						8.20 R/R #CSX 832 469 L			
						11.50	2	22I	
						14.37			
						14.37 STRUC #1071 MILL RUN			
						15.12			
						17.99			1,500
						17.99 STRUC #1046 SAWPIT RUN			
						19.43			
						19.43 STRUC #1047 TOWN CREEK			
						24.21			1,625

* A,B = UNIMPROVED; C = GRADED & DRAINED; D,F = SCIL, GRAVEL, STONE; F,G = LOW TYPE BITUMINUS; H,I = HIGH TYPE BITUMINUS;
 J = CONCRETE; K = BRICK; L = BLOCK

STATE HIGHWAY LOCATION REFERENCE

ROUTE NUMBER.....MD 51 CONTINUED
INVENTORY DIPECTION....EAST
NAME: UHL HWY

COUNTY+ALLEGANY
SHA DISTRICT.....6
DATE.....12/31/88

SYSTEM	FUNC	HWY	ACCESS	MILEPOINT	MILEPOINT	DESCRIPTION	MARKED	SURFACE	AAOT		
....STATE....	..FEDERAL...	CLASS	TYPE	CTL	LANES	WIDTH/TYPE*			
SECONDARY	R	FAS	1034	R	7	UNDIVIDED NONE	25.03 25.67 25.71	STRUC #1048 C&O CANAL STRUC #1049 POTOMAC RIVER W VIRGINIA ST/L	2	22I	1,625

ROUTE NUMBER.....MD 51A
INVENTORY DIRECTION....NORTH
NAME: NO NAME

SECONDARY	U	NFA		U	19	UNDIVIDED NONE	.00 .05	M00051 MU3935	INDUSTRIAL BLVD WINSTON ST	2	34I	
-----------	---	-----	--	---	----	----------------	------------	------------------	-------------------------------	---	-----	--

ROUTE NUMBER.....MD 51B
INVENTORY DIPECTION....NORTH
NAME: MESSICK RD

SECONDARY	R	FAS	1031	R	7	UNDIVIDED NONE	.00 .00 .03	M00051 M00051D COD486	INDUSTRIAL BLVD FRONTAGE RD (BACK) MESSICK RD (AHEAD)	2	22I	2,099
-----------	---	-----	------	---	---	----------------	-------------------	-----------------------------	---	---	-----	-------

ROUTE NUMBER.....MD 51C
INVENTORY DIRECTION....SOUTH
NAME: ACCESS RD

SECONDARY	R	NFA		R	9	UNDIVIDED NONE	.00 .27	COD486	MESSICK RD ROAD END	2	24I	
-----------	---	-----	--	---	---	----------------	------------	--------	------------------------	---	-----	--

ROUTE NUMBER.....MD 51D
INVENTORY DIRECTION....SOUTH
NAME: FRONTAGE RD

SECONDARY	P	NFA		U	19	UNDIVIDED NONE	.00 .18	M00051	INDUSTRIAL BLVD CUL DE SAC	2	22I	
-----------	---	-----	--	---	----	----------------	------------	--------	-------------------------------	---	-----	--

ROUTE NUMBER.....MD 51E
INVENTORY DIRECTION....SOUTH
NAME: UHL HWY

SECONDARY	P	NFA		U	17	UNDIVIDED NONE	.00 .08 1.16 1.25 2.16	M00051	INDUSTPIAL BLVD	2 2 2 2 2	24I 22I 24I 22I 24I	3,199
-----------	---	-----	--	---	----	----------------	------------------------------------	--------	-----------------	-----------------------	---------------------------------	-------

* A,B = UNIMPROVED; C = GRADED & DRAINED; D,E = SCIL, GRAVEL, STONE; F,G = LOW TYPE BITUMINUS; H,I = HIGH TYPE BITUMINUS;
J = CONCRETE; K = BRICK; L = BLOCK

STATE HIGHWAY ADMINISTRATION OF MARYLAND
OFFICE OF PLANNING AND PRELIMINARY ENGINEERING
BUREAU OF HIGHWAY STATISTICS

PAGE..... 14

STATE HIGHWAY LOCATION REFERENCE

ROUTE NUMBER.....MD 51E CONTINUED
INVENTORY DIRECTION.....SOUTH
NAME: UHL HWY

COUNTY+ALLEGANY
SHA DISTRICT.....6
DATE.....12/31/88

STATE	SYSTEM	FEDERAL	FUNC CLASS	HWY TYRE	ACCESS CTL	MILEPOINT	MILEPOINT	DESCRIPTION	MARKED LANES	SURFACE WIDTH/TYP*	AADT
	R	NFA	U 17	UNDIVIDED	NONE	2.24	M00051	UHL HWY	2	24I	3,199
						2.24	M00051H	PITTSBURGH PLATE GLASS RD (AHEAD)			

ROUTE NUMBER.....MD 51F
INVENTORY DIRECTION.....NORTH
NAME: MEXICO FARMS LA

	R	NFA	U 19	UNDIVIDED	NONE	.23	C00819	MEXICO FARMS LA (BACK)	2	24I	
						.33	M00051	INDUSTRIAL BLVD			

ROUTE NUMBER.....MD 51G
INVENTORY DIRECTION.....NORTH
NAME: OLD MEXICO FARMS RD

	R	NFA	U 19	UNDIVIDED	NONE	.00	M00051H	MEXICO FARMS RD	2	22F	
						.19		CUL DE SAC			

ROUTE NUMBER.....MD 51H
INVENTORY DIRECTION.....WEST
NAME: MEXICO FARMS RD

	R	FAU 7514	U 16	UNDIVIDED	NONE	.00	M00051	INDUSTRIAL BLVD	2	24I	1,399
						.13	M00051G	OLD MEXICO FARMS RD			
						.17	C00512	MEXICO FARMS RD (AHEAD)			

ROUTE NUMBER.....MD 51J
INVENTORY DIRECTION.....NORTH
NAME: NORTH BRANCH RD

	P	NFA	U 19	UNDIVIDED	NONE	.00	M00051K	PITTSBURGH PLATE GLASS RD	2	24I	
						.09	C00517	NORTH BRANCH RD (AHEAD)			

ROUTE NUMBER.....MD 51K
INVENTORY DIRECTION.....NORTH
NAME: PITTSBURGH PLATE GLASS RD

	R	FAU 7514	U 16	UNDIVIDED	NONE	.00	M00051	UHL HWY	2	24I	1,099
						.00	M00051E	UHL HWY (BACK)			
						.05	M00051J	NORTH BRANCH RD			
						.23		R/R #CSX 144 670 R			
						.26	C0051A	PITTSBURGH PLATE GLASS RD (AHEAD)			

* A,B = UNIMPROVED; C = GRADED & DRAINED; D,F = SOIL, GRAVEL, STONE; F,G = LOW TYPE BITUMINUS; H,I = HIGH TYPE BITUMINUS;
J = CONCRETE; K = SPICK; L = BLOCK

STATE HIGHWAY LOCATION REFERENCE

ROUTE NUMBER.....MD 53
 INVENTORY DIRECTION....NORTH
 NAME: CRESAPTOWN RD

COUNTY+ALLEGANY
 SHA DISTRICT.....6
 DATE.....12/31/88

SYSTEM	FUNC	HWY	ACCESS	MILEPOINT	MILEPOINT DESCRIPTION	MARKED LANES	SURFACE WIDTH/TYPE*	AADT		
STATE	FEDERAL	CLASS	CTL							
PRIMARY	R	FAP	211 U 14	UNDIVIDED NONE	.00	USD220	MCMULLEN HWY	2	26I	13,375
					.21	MDD636	WARRIOR DR			
					.31			2	24I	
					.33		STRUC #1052 WARRIOR RUN			
					.84		STRUC #1051 WARRIOR RUN			
					1.16	MDD951	OLD SEC CRESAPTOWN RD			16,900
					1.33	MDD951	OLD SEC CRESAPTOWN RD			
				DIVIDED	2.33			2	48I	
					2.43			4	48I	
SECONDARY					2.71	MDD659	VOCKE RD	4	52I	11,000
NAME: WINCHESTER RD					2.71					
					3.16	USD048	NATIONAL FREEWAY			
					3.16		STRUC #1117			
					3.28	MDD949A	SERVICE RD			
					3.34	USD040AL	NATIONAL PIKE			

ROUTE NUMBER.....MD 55
 INVENTORY DIRECTION....NORTH
 NAME: VALE SUMMIT RD

SECONDARY	P	FAS	1020 R 7	UNDIVIDED NONE	.00	MDD036	VALE SUMMIT RD	2	24I	2,325
					.09	MDD955	OLD MD 55			
					2.02		STRUC #1053 BRADDOCK RUN			
		FAU	7518 U 16		2.28	USD048	NATIONAL FREEWAY			
					2.28		STRUC #1115			
					2.50					2,225
					2.55	USD040AL	NATIONAL PIKE			

ROUTE NUMBER.....MD 135
 INVENTORY DIRECTION....EAST
 NAME: MCCOOLE WESTERNPORT RD

SECONDARY	U	FAP	206 R 6	UNDIVIDED NONE	.00		GARRETT CO/L	2	27I	4,050
					.06	MDD135D	NO NAME			
					.32			2	27I	7,200
					.55			2	20I	
					.77			2	28I	
					1.02			2	40I	
					1.14			2	24I	
	P				1.20		OUT CORP LMTS LUKE			
	U				1.51		IN CORP LMTS WESTERNPORT			
					1.64			2	44I	

* A,B = UNIMPROVED; C = GRADED & DRAINED; D,E = SOIL, GRAVEL, STONE; F,G = LOW TYPE BITUMINUS; H,I = HIGH TYPE BITUMINUS;
 J = CONCRETE; K = BRICK; L = BLOCK

STATE HIGHWAY ADMINISTRATION OF MARYLAND
 OFFICE OF PLANNING AND PRELIMINARY ENGINEERING
 BUREAU OF HIGHWAY STATISTICS

STATE HIGHWAY LOCATION REFERENCE

ROUTE NUMBER.....MD 135 CONTINUED
 INVENTORY DIPECTION....EAST
 NAME: MCCOOLE WESTERNPORT RD

COUNTY+ALLEGANY
 SHA DISTRICT.....6
 DATE.....I2/3I/88

SYSTEM	FUNC	HWY	ACCESS	MILEPOINT	MILEPOINT DESCRIPTION	MARKED	SURFACE	AADT
STATE	FEDERAL	CLASS	CTL			LANES	WIDTH/TYPE*	
SECONDARY	U	FAP	206 R	6	DIVIDED	NONE	1.77	
							1.81	MDD036
							1.86	GEORGES CREEK RD
					UNDIVIDED		1.87	STRUC #ID82 GEORGES CREEK
							1.89	R/R #CSX 832 524 J
							1.89	MDD937
							1.96	OLD MD 36
							2.26	
	R						2.35	OUT CORP LMTS WESTERNPORT
							2.42	
							3.00	
		NFA		9			6.69	MDD135A
							7.04	MDD135B
							7.11	USD220
							7.11	MCMULLEN HWY
							7.15	STRUC #1D6D
								COD710
								WEST ST

ROUTE NUMBER.....MD 135A
 INVENTORY DIPECTION....EAST
 NAME: MCCOOLE WESTERNPORT RD

SECONDARY	P	FAP	206 R	6	DIVIDED	NONE	.00	MDD135	MCCOOLE WESTERNPORT RD	3	36I	2,299
					UNDIVIDED		.04			2	24I	
							.23	USD220	MCMULLEN HWY			
							.23		STRUC #1059			
					DIVIDED		.74			2	28I	
							.77	USD220	MCMULLEN HWY			

ROUTE NUMBER.....MD 135B
 INVENTORY DIPECTION....EAST
 NAME: MCCOOLE WESTERNPORT RD

SECONDARY	P	NFA		R	9	UNDIVIDED	NONE	.00	MDD135	MCCOOLE WESTERNPORT RD	2	26I	1,899
								.11	USD220	MCMULLEN HWY			

ROUTE NUMBER.....MD 135D
 INVENTORY DIPECTION....EAST
 NAME: NO NAME

SECONDARY	R	NFA		R	9	UNDIVIDED	NONE	.00	MDD135	MCCOOLE WESTERNPORT RD	2	24J	99
								.02		STRUC #1134 POTOMAC RIVER			
								.02		W VIRGINIA ST/L			

* A,B = UNIMPROVED; C = GRADED & DRAINED; D,F = SOIL, GRAVEL, STONE; F,G = LOW TYPE BITUMINUS; H,I = HIGH TYPE BITUMINUS;
 J = CONCRETE; K = BRICK; L = BLOCK

STATE HIGHWAY ADMINISTRATION OF MARYLAND
 OFFICE OF PLANNING AND PRELIMINARY ENGINEERING
 BUREAU OF HIGHWAY STATISTICS

STATE HIGHWAY LOCATION REFERENCE

COUNTY+ALLEGANY

SHA DISTRICT.....6

DATE.....12/31/88

SYSTEM	FUNCL	Hwy	ACCESS	CLASS	TYPE	CIL	MILEPOINT MILEPOINT DESCRIPTION	LANES	MARKED SURFACE	WIDTH/TYPE*	AADT
SECONDARY	R	NFA	R	9	UNDIVED	NONE	.00	ROAD END	2	221	241	99
							.55					
							.65	NATIONAL FREEWAY				

ROUTE NUMBER.....MD 1448
 INVENTORY DIRECTION.....EAST
 NAME: OLD US 40

SECONDARY	R	NFA	R	9	UNDIVED	NONE	.00	ROAD END	2	221		99
							.09	US0404A NO NAME				
							.10	ROAD END				

ROUTE NUMBER.....MD 144C
 INVENTORY DIRECTION.....EAST
 NAME: OLD US 40

SECONDARY	R	NFA	R	9	UNDIVED	NONE	.00	NATIONAL FREEWAY	2	221		99
							.44	US0404A NO NAME				
							.50	STRUC #1033 FLINISTONE CREEK				
							.75	ROAD END				

ROUTE NUMBER.....MD 144D
 INVENTORY DIRECTION.....EAST
 NAME: OLD US 40

SECONDARY	R	NFA	R	9	UNDIVED	NONE	.00	NATIONAL FREEWAY	2	221		99
							.08	ROAD END				

ROUTE NUMBER.....MD 144E
 INVENTORY DIRECTION.....EAST
 NAME: OLD US 40

SECONDARY	P	NFA	P	9	UNDIVED	NONE	.00	TOWN CREEK RD	2	22H		299
							.32	US0404A NO NAME				
							.70	STRUC #1035 TOWN CREEK				
							1.53					
							1.81					
							2.54	US0404A NO NAME				
							2.60	US0404A NO NAME				
							2.66					
							4.40	US0404A NO NAME				
							4.73	US0404A NO NAME				

* A, B = UNIMPROVED; C = GRADED & DRAINED; D, E = SOIL, GRAVEL, STONE; F, G = LOW TYPE BITUMINOUS; H, I = HIGH TYPE BITUMINOUS;
 J = CONCRETE; K = BRICK; L = BLOCK

STATE HIGHWAY ADMINISTRATION OF MARYLAND
 OFFICE OF PLANNING AND PRELIMINARY ENGINEERING
 BUREAU OF HIGHWAY STATISTICS

STATE HIGHWAY LOCATION REFERENCE

ROUTE NUMBER.....MD 144E	INVENTORY DIRECTION.....LAST	NAME: OLD US 40	SYSTEM	FUNC	HWY	ACCESS	CTL	MILEPOINT	MILEPOINT DESCRIPTION	LANES	MARKED SURFACE	AA01			
5.21	US0040AK NO NAME	2	R	WFA	2	2	9	2	UNDIVEL	NONE	5.21	US0040AK NO NAME	2	241	299
5.26	US0040AM NO NAME														
5.31	US0040AN NO NAME														
5.35	US00408 NATIONAL FREEWAY														

5.00	ROAD END	9	R	WFA	9	2	9	2	UNDIVEL	NONE	5.00	US0048 NATIONAL FREEWAY	2	24H	99
5.07	ROAD END	9	R	WFA	9	2	9	2	UNDIVEL	NONE	5.07	CO0487 HINKLE RD	2	10H	99
5.04	ROAD END	9	R	WFA	9	2	9	2	UNDIVEL	NONE	5.04	US0048 NATIONAL FREEWAY	2	12H	99
5.14	ROAD END	9	R	WFA	9	2	9	2	UNDIVEL	NONE	5.14	US0048 NATIONAL FREEWAY	2	22H	99
5.17	ROAD END	9	R	WFA	9	2	9	2	UNDIVEL	NONE	5.17	US0048 NATIONAL FREEWAY	2	24H	99

* A,2 = UNIMPROVED; C = GRADED & DRAINED; L,F = SOIL, GRAVEL, STONE; F,G = LOW TYPE BITUMINUS; H,I = HIGH TYPE BITUMINUS; J = CONCRETE; K = BRICK; L = BLOCK

STATE HIGHWAY LOCATION REFERENCE

ROUTE NUMBER.....MD 144AL
 INVENTORY DIPECTION....EAST
 NAME: OLD US 40

COUNTY+ALLEGANY
 SHA DISTRICT.....6
 DATE.....12/31/88

SYSTEM		FUNC	HWY	ACCESS	MILEPOINT	MILEPOINT DESCRIPTION	MARKED LANES	SURFACE WIDTH/TYPE*	AADT		
STATE	FEDERAL	CLASS	TYPE	CTL							
SECONDARY	P	NFA	R	9	UNDIVIDED	NONE	.00	ROAD END	2	20I	99
							.08	US0040SC OLD NATIONAL PIKE			

ROUTE NUMBER.....MD 144AN
 INVENTORY DIPECTION....EAST
 NAME: CHRISTIE RD

SECONDARY	R	NFA	U	17	UNDIVIDED	NONE	.00	US0048 NATIONAL FREEWAY	2	24I	399
							.00	US0220 MCMULLEN HWY (BACK)			
							.03	STRUC #1099	2	30I	
NAME: ALI GHAN RD			R	9			.03				
							.07		2	26I	
	FAS	1396		7			.16	US0040AB NO NAME	2	20I	
							.18	STRUC #1090 EVITTS CREEK			
							.25	STRUC #1091 EVITTS CREEK			
							.33	STRUC #1067 EVITTS CREEK			
							.54		2	20H	
							.84		2	20I	
							1.03	US0048 NATIONAL FREEWAY			

ROUTE NUMBER.....US 220
 INVENTORY DIPECTION....NORTH
 NAME: MCMULLEN HWY

PRIMARY	R	FAP	211	R	6	UNDIVIDED	NONE	.00	BEGIN STRUCTURE IN W VIRGINIA	2	28I	5,500
								.29	STRUC #1060 POTOMAC RIVER			
								.29	W VIRGINIA ST/L			
								.38	R/R #CSX 832 521 N			
								.41	M00135 MCCOOLE WESTERNPORT RD			
								.43		2	24I	
								.47	M00135B MCCOOLE WESTERNPORT RD	3	36I	
								.90	M00135A MCCOOLE WESTERNPORT RD			
								.90	STRUC #1059			
								1.08		4	48I	
								1.21		3	36I	
						DIVIDED		1.35	M00135 MCCOOLE WESTERNPORT RD	3	40I	6,600
						UNDIVIDED		1.43		3	36I	
								1.72		2	24I	
								3.22	M00830A OLD US 220			
								3.70		2	36I	
								4.37	STRUC #1062 DEEP HOLLOW CREEK			

* A,B = UNIMPROVED; C = GRADED & DRAINED; D,E = SOIL, GRAVEL, STONE; F,G = LOW TYPE BITUMINUS; H,I = HIGH TYPE BITUMINUS;
 J = CONCRETE; K = BRICK; L = BLOCK

STATE HIGHWAY ADMINISTRATION OF MARYLAND
OFFICE OF PLANNING AND PRELIMINARY ENGINEERING
BUREAU OF HIGHWAY STATISTICS

PAGE..... 20

STATE HIGHWAY LOCATION REFERENCE

ROUTE NUMBER.....US 220 CONTINUED
INVENTORY DIPECTION....NORTH
NAME: MCMULLEN HWY

COUNTY+ALLEGANY
SHA DISTRICT.....6
DATE.....12/31/88

SYSTEM	STATE	FEDERAL	CLASS	HWY TYPE	ACCESS CTL	MILEPOINT	MILEPOINT DESCRIPTION	MARKED LANES	SURFACE WIDTH/TYPE*	AADT
PRIMARY	R	FAP	211 R	6	UNDIVIDED	4.63	STRUC #1076 TOMS HOLLOW CREEK	2	36I	6,600
						4.85		3	36I	
						5.98		2	24I	
						6.60	STRUC #1075 MILL RUN			
						7.59	STRUC #1074 MILL RUN			
						7.86	STRUC #1073 MILL RUN			
						8.48	MD08308 OLD US 220			
						8.62	STRUC #1058 MILL RUN			
						9.13				13,700
						11.70		3	36I	
						11.75	MD0956 PINTO RD			15,275
						11.78		4	48I	
						11.84		2	24I	
						12.33				
SECONDARY			213	U 14		14.00	MD0053 CRESAPTOWN RD			10,125
						14.30	MD0636 WARRIOR DR			12,575
						14.45	STRUC #1057 WARRIOR RUN			
						14.55		3	34I	
						14.90		4	48I	
						15.50		2	42I	
						15.60		2	30I	
						17.89		3	36I	
						17.96				
						18.14		2	24I	
						18.29		2	33I	
MUNICIPAL	U					18.32	IN CORP LMTS CUMBERLAND			
						18.32	END STATE MAINTENANCE			
						18.32	BEGIN MUNICIPAL MAINTENANCE			
						18.41		3	36I	
						18.57		4	53I	
						18.61		4	53J	
						18.65		4	54J	
						18.81	US0048 NATIONAL FREEWAY (AHEAD)			
						18.81	STRUC #1105			
						18.81	END MUNICIPAL MAINTENANCE			
						18.81	BEGIN STATE MAINTENANCE			
PRIMARY	R		103		UNDIVIDED	23.00	US0048 NATIONAL FREEWAY (BACK)	2	24I	7,050
						23.00	MD0144AN CHRISTIE RD			
						23.00	STRUC #1099			
						23.68	MD0807 NO NAME	2	28I	2,425
						23.87		3	20I	
						24.08		2	20I	

* A,B = UNIMPROVED; C = GRADED & DRAINED; D,E = SCIL, GRAVEL, STONE; F,G = LOW TYPE BITUMINUS; H,I = HIGH TYPE BITUMINUS;
J = CONCRETE; K = BRICK; L = BLOCK

STATE HIGHWAY ADMINISTRATION OF MARYLAND
 OFFICE OF PLANNING AND PRELIMINARY ENGINEERING
 BUREAU OF HIGHWAY STATISTICS

STATE HIGHWAY LOCATION REFERENCE

ROUTE NUMBER.....US 220 CONTINUED
 INVENTORY DIRECTION....NORTH
 NAME: MCMULLEN HWY

COUNTY+ALLEGANY
 SHA DISTRICT.....6
 DATE.....12/31/88

SYSTEM	FUNC	HWY	ACCESS	MILEPOINT	MILEPOINT DESCRIPTION	MARKED	SURFACE	AADT		
....STATE....	..FEDERAL...	CLASS	TYPE	CTL		LANES	WIDTH/TYPE*			
PRIMARY	R	FAP	103 U 14	UNDIVIDED	NONE	26.03 27.41	STRUC #1056 PEA VINE RUN PENNSYLVANIA ST/L	2	20I	2,425

ROUTE NUMBER.....US 220UL
 INVENTORY DIPECTION....NORTH
 NAME: NO NAME

SECONDARY	R	NFA	R 9	DIVIDED	NONE	.00 .05 .11 .68	US0048 NATIONAL FREEWAY US 48 NATIONAL FREEWAY (WB/L)	4 2 2	40I 24I 20I	999
PROPOSED						.77 3.80	C00467 DEHAVEN RD PROPOSED AHEAD PENNSYLVANIA ST/L			

ROUTE NUMBER.....MD 636
 INVENTORY DIPECTION....EAST
 NAME: WARRIOR DR

SECONDARY	P	NFA	U 19	UNDIVIDED	NONE	.00 .02 .27 .28	M00053 CRESAPTOWN RD STRUC #1061 WARRIOR RUN STRUC #1072 WARRIOR RUN MCMULLEN HWY	2	25I	1,899
-----------	---	-----	------	-----------	------	--------------------------	--	---	-----	-------

ROUTE NUMBER.....MD 638
 INVENTORY DIRECTION....NORTH
 NAME: PARKERSBURG RD

SECONDARY	P	NFA	U 17	UNDIVIDED	NONE	.00 .07 .21 .41 .62 1.93 2.33 2.34	M00743 NATIONAL PIKE US0040AL NATIONAL PIKE R/R #CSX 832 246 V R/R #CSX 832 253 F M00036 MT SAVAGE RD	2 2 2 2	18I 24I 18I 24I	1,400 900
-----------	---	-----	------	-----------	------	---	---	------------------	--------------------------	--------------

ROUTE NUMBER.....MD 639
 INVENTORY DIRECTION....EAST
 NAME: WILLOWBROOK RD

SECONDARY	U	FAU	7511 U 16	DIVIDED	NONE	.00	US0049 NATIONAL FREEWAY	4	55I	12,199
-----------	---	-----	-----------	---------	------	-----	-------------------------	---	-----	--------

* A, S = UNIMPROVED; C = GRADED & DRAINED; D, E = SOIL, GRAVEL, STONE; F, G = LOW TYPE BITUMINUS; H, I = HIGH TYPE BITUMINUS;
 J = CONCRETE; K = ASPICK; L = BLOCK

STATE HIGHWAY ADMINISTRATION OF MARYLAND
OFFICE OF PLANNING AND PRELIMINARY ENGINEERING
BUREAU OF HIGHWAY STATISTICS

PAGE..... 22

STATE HIGHWAY LOCATION REFERENCE

ROUTE NUMBER.....MD 639 CONTINUED
INVENTORY DIRECTION.....EAST
NAME: WILLOWBROOK RD

COUNTY+ALLEGANY
SHA DISTRICT.....6
DATE.....12/31/88

STATE	SYSTEM	FEDERAL	FUNC CLASS	HWY TYPE	ACCESS CTL	MILEPOINT	MILEPOINT	DESCRIPTION	MARKED LANES	SURFACE WIDTH/TYPE*	AADT
SECONDARY	U	FAS	7511	U 16	DIVIDED NONE	.00	US0040AL	BALTIMORE AVE (BACK)	4	55I	12,199
						.00		STRUC #1093			
						.08			2	24I	
	P	FAS	1031	R 7	UNDIVIDED	.43		OUT CORP LMTS CUMBERLAND			
						.57	MDD639B	SPUR B			
						1.01	MDD639A	SPUR A			
						1.47	CO0440	WILLIAMS ST			

ROUTE NUMBER.....MD 639A
INVENTORY DIRECTION.....NORTH
NAME: SPUR A

SECONDARY	R	NFA		R 9	UNDIVIDED NONE	.00	MDD639	WILLOWBROOK RD	2	24I	
						.11			2	30I	
						.15	MDD639A	SPUR A			
						.26	MDD639A	SPUR A			

ROUTE NUMBER.....MD 639B
INVENTORY DIRECTION.....NORTH
NAME: SPUR B

SECONDARY	P	NFA		U 17	UNDIVIDED NONE	.00	MDD639	WILLOWBROOK RD	2	24I	999
						.06	CO0441	WILLOWBROOK RD			

ROUTE NUMBER.....MD 657
INVENTORY DIRECTION.....NORTH
NAME: DOUGLAS AVE

MUNICIPAL	U	FAS	1015	R 7	UNDIVIDED NONE	.00	MDD036	MAIN ST	2	18H	275
						.22			2	24H	
						.29			2	12H	
SECONDARY	R					.38		END MUNICIPAL MAINTENANCE			
						.38		BEGIN STATE MAINTENANCE			
						.38		OUT CORP LMTS LONACONING			
						.63			2	14H	
						2.19		GARRETT CO/L			

ROUTE NUMBER.....MD 658
INVENTORY DIRECTION.....NORTH
NAME: VOCKE RD

PRIMARY	P	FAP	211	U 14	DIVIDED NONE	.00	MDD053	WINCHESTER RD	5	57I	11,100
---------	---	-----	-----	------	--------------	-----	--------	---------------	---	-----	--------

* A,B = UNIMPROVED; C = GRADED & DRAINED; D,E = SOIL, GRAVEL, STONE; F,G = LOW TYPE BITUMINUS; H,I = HIGH TYPE BITUMINUS;
J = CONCRETE; K = BRICK; L = BLOCK

STATE HIGHWAY ADMINISTRATION OF MARYLAND
 OFFICE OF PLANNING AND PRELIMINARY ENGINEERING
 BUREAU OF HIGHWAY STATISTICS

STATE HIGHWAY LOCATION REFERENCE

ROUTE NUMBER.....MD 658 CONTINUED
 INVENTORY DIRECTION.....NORTH
 NAME: VOCKE PD

COUNTY+ALLEGANY
 SHA DISTRICT.....6
 DATE.....12/31/88

SYSTEM		FEDERAL	CLASS	FUNC	HWY TYPE	ACCESS CTL	MILEPOINT	MILEPOINT DESCRIPTION	MARKED LANES	SURFACE WIDTH/TYPE#	AADT
STATE	FAP										
PRIMARY	R	211	U	14	DIVIDED	NONE	.40	MDD949 W BRADDOCK RD	5	58I	11,100
SECONDARY							.53		4	48I	
							.56	USDD48 NATIONAL FREEWAY			
							.56	STRUC #1106			
					UNDIVIDED		.61	MDD049 BRADDOCK RD			
							.66				
							.67	STRUC #1063 BRADDOCK RUN			
							.84	USDD40AL NATIONAL PIKE			

ROUTE NUMBER.....MD 743
 INVENTORY DIRECTION.....EAST
 NAME: NATIONAL PIKE

SECONDARY	R	NFA	U	17	UNDIVIDED	NONE	.00	MDD036 GEORGES CREEK RD	2	30I	1,499
			P	9			.05		2	22I	
				8			.10				
				9			.39				
							.90	MDD638 PARKERSBURG RD			
							.98	USDD40AL NATIONAL PIKE			

ROUTE NUMBER.....MD 807
 INVENTORY DIRECTION.....NORTH
 NAME: NO NAME

SECONDARY	R	FAU	U	16	DIVIDED	NONE	.00	MU1412 FREDERICK ST (BACK)	4	56J	5,325
					UNDIVIDED		.C4		4	48I	
							.14		2	22I	
							.30	US0220 MCMULLEN HWY			

ROUTE NUMBER.....MD 825
 INVENTORY DIRECTION.....NORTH
 NAME: WASHINGTON ST

SECONDARY	U	NFA	R	9	UNDIVIDED	NONE	.00	MDD937 OLD MD 36	2	26I	1,599
							.04	STRUC #1055 GEORGES CREEK			
							.06	R/R #CSX 832 525 R			
							.07	MDD036 MT SAVAGE RD	2	23J	999
							.14	ROAD END			

* A,B = UNIMPROVED; C = GRADED & DRAINED; D,E = SOIL, GRAVEL, STONE; F,G = LOW TYPE BITUMINUS; H,I = HIGH TYPE BITUMINUS;
 J = CONCRETE; K = BRICK; L = BLOCK

STATE HIGHWAY ADMINISTRATION OF MARYLAND
 OFFICE OF PLANNING AND PRELIMINARY ENGINEERING
 BUREAU OF HIGHWAY STATISTICS

STATE HIGHWAY LOCATION REFERENCE

ROUTE NUMBER.....MD 83DA
 INVENTORY DIPECTION....NORTH
 NAME: OLD US 220

COUNTY+ALLEGANY
 SHA DISTRICT.....6
 DATE.....12/31/89

SYSTEM	FUNC	HWY	ACCESS	MILEPOINT	MILEPOINT	DESCRIPTION	MARKED	SURFACE	AADT		
....STATE....	..FEDERAL...	CLASS	TYPE	CTL	LANES	WIDTH/TYPE#			
SECONDARY	P	NFA	R	9	UNDIVIDED	NONE	.00	ROAD END	2	24H	99
							.08		2	10E	
				.10	USD220	MCMULLEN HWY					

ROUTE NUMBER.....MD 83DB
 INVENTORY DIPECTION....NORTH
 NAME: OLD US 220

SECONDARY	P	NFA	R	9	UNDIVIDED	NONE	.00	USD220	MCMULLEN HWY	2	18J	99
							.10	ROAD END				

ROUTE NUMBER.....MD 831A
 INVENTORY DIPECTION....NORTH
 NAME: OLD MD 36

SECONDARY	P	NFA	U	19	UNDIVIDED	NONE	.00	USD0404L	NATIONAL PIKE	2	24I	599
							.03			2	22H	
							.05		STRUC #1002 BRADDOCK RUN			
							.17		R/R #CSX 832 238 D			
				.46	MDD831I	NO NAME				2	30I	
				.48	MDD036	MT SAVAGE RD						

ROUTE NUMBER.....MD 831B
 INVENTORY DIPECTION....NORTH
 NAME: OLD MD 36

SECONDARY	R	NFA	U	19	UNDIVIDED	NONE	.00		ROAD END	2	22H	99
							.39	MDD036C	NO NAME			
							.48		ROAD END			

ROUTE NUMBER.....MD 831C
 INVENTORY DIPECTION....EAST
 NAME: OLD MD 36

SECONDARY	R	NFA	U	19	UNDIVIDED	NONE	.00	MDD036	MT SAVAGE RD	2	54I	699
							.01	MDD831H	NO NAME	2	20H	
							.72	MDD035	ELLERSLIE RD			
							.85			2	24I	
							.86		STRUC #1003 JENNINGS RUN			
				.90	MDD036	MT SAVAGE RD						

* A,B = UNIMPROVED; C = GRADED & DRAINED; D,E = SCIL, GRAVEL, STONE; F,G = LOW TYPE BITUMINUS; H,I = HIGH TYPE BITUMINUS;
 J = CONCRETE; K = SPICK; L = BLOCK

STATE HIGHWAY LOCATION REFERENCE

ROUTE NUMBER.....MD 831D
 INVENTORY DIRECTION.....EAST
 NAME: OLD MD 36

COUNTY*ALLEGANY
 SHA DISTRICT.....6
 DATE.....12/31/88

SYSTEM		FUNC	HWY	ACCESS	MILEPOINT	MILEPOINT DESCRIPTION	MARKED LANS	SURFACE WIDTH/TYP*	AADT
STATE	FEDERAL	CLASS	TYPE	CTL					
SECONDARY	P NFA	U 19	UNDIVID	NONE	.00	MD0036 MT SAVAGE RD	2	22H	199
					.35		2	22I	
					.37	MD0036 MT SAVAGE RD			

ROUTE NUMBER.....MD 831E
 INVENTORY DIRECTION.....EAST
 NAME: OLD MD 36

SECONDARY	P NFA	U 19	UNDIVID	NONE	.00	ROAD END	2	20H	99
					.11	MD0036B NO NAME			
					.30	ROAD END			

ROUTE NUMBER.....MD 831F
 INVENTORY DIRECTION.....EAST
 NAME: OLD MD 36

SECONDARY	R NFA	R 9	UNDIVID	NONE	.00	ROAD END	2	22I	99
					.04	MD0047 BARRELVILLE RD			

ROUTE NUMBER.....MD 831G
 INVENTORY DIRECTION.....EAST
 NAME: SERVICE RD

SECONDARY	R NFA	R 9	UNDIVID	NONE	.00	ROAD END	2	10I	
					.12	MD0936 GEORGES CREEK RD			

ROUTE NUMBER.....MD 831H
 INVENTORY DIRECTION.....NORTH
 NAME: NO NAME

SECONDARY	P NFA	R 9	UNDIVID	NONE	.00	MD0831C OLD MD 36	2	20H	
					.07	ROAD END			

ROUTE NUMBER.....MD 831I
 INVENTORY DIRECTION.....NORTH
 NAME: NO NAME

SECONDARY	R NFA	U 19	UNDIVID	NONE	.00	MD0831A OLD MD 36	2	22H	
					.04	ROAD END			

* A,B = UNIMPROVED; C = GRADED & DRAINED; D,E = SOIL, GRAVEL, STONE; F,G = LOW TYPE BITUMINUS; H,I = HIGH TYPE BITUMINUS;
 J = CONCRETE; K = BRICK; L = BLOCK

STATE HIGHWAY ADMINISTRATION OF MARYLAND
OFFICE OF PLANNING AND PRELIMINARY ENGINEERING
BUREAU OF HIGHWAY STATISTICS

STATE HIGHWAY LOCATION REFERENCE

ROUTE NUMBER.....MD 906
INVENTORY DIRECTION.....SOUTH
NAME: SWAIN RD

COUNTY+ALLEGANY
SHA DISTRICT.....6
DATE.....12/31/88

SYSTEM	FUNC	HWY	ACCESS	MILEPOINT	MILEPOINT	DESCRIPTION	MARKED	SURFACE	AADT
STATE	FEDERAL	CLASS	CTL				LANES	WIDTH/TYPE*	
SECONDARY	R NFA	R 9	UNDIVID	NONE	.00	USDD4DSC OLD NATIONAL PIKE	2	20I	
					.07	COD751 SWAIN RD (AHEAD)			

ROUTE NUMBER.....MD 935
INVENTORY DIRECTION.....NORTH
NAME: GEORGES CREEK RD

SECONDARY	R NFA	R 8	UNDIVID	NONE	.00	MDD036 GEORGES CREEK RD	2	20I	3,599
					.04	MDC939 OLD MD 36			
					.28	STRUC #1020 MOORES RUN			
	U				.30	IN CORP LMTS BARTON			
					.45		2	28I	
					.53		2	22I	
					.54	STRUC #1019 GEORGES CREEK			
					.64		2	25I	
					.78	R/R #CSX 832 538 S			
					.84		2	30I	
					.95	STRUC #1018 BUTCHER RUN			
	P				1.02		2	25I	
					1.41	OUT CORP LMTS BARTON	2	20I	
					1.80	STRUC #1017 GEORGES CREEK			
					2.04	MDC935A NO NAME			
					2.30	STRUC #1016 GEORGES CREEK			
					2.99	MDD036 GEORGES CREEK RD			

ROUTE NUMBER.....MD 935A
INVENTORY DIRECTION.....NORTH
NAME: NO NAME

SECONDARY	P NFA	R 8	UNDIVID	NONE	.00	MDC935 OLD MD 36	2	20I	3,299
					.10	MDD036 GEORGES CREEK RD			

ROUTE NUMBER.....MD 936
INVENTORY DIRECTION.....NORTH
NAME: GEORGES CREEK RD

SECONDARY	U NFA	R 8	UNDIVID	NONE	.00	MU801D BURNS ALLEY	2	22I	1,500
					.12	STRUC #1010 NEFF RUN			
					.15		2	20I	
	R				.26	OUT CORP LMTS MIDLAND			
	FAU 7517 U 17				2.95				1,700
					3.28		2	24I	

* A,B = UNIMPROVED; C = GRADED & DRAINED; D,E = SOIL, GRAVEL, STONE; F,G = LOW TYPE BITUMINUS; H,I = HIGH TYPE BITUMINUS;
J = CONCRETE; K = BRICK; L = BLOCK

STATE HIGHWAY LOCATION REFERENCE

ROUTE NUMBER.....MD 936 CONTINUED
 INVENTORY DIPECTION....NORTH
 NAME: GEORGES CREEK RD

COUNTY+ALLEGANY
 SHA DISTRICT.....6
 DATE.....12/31/88

SYSTEM	FUNC	HWY	ACCESS	MILEPOINT	MILEPOINT	DESCRIPTION	MARKED	SURFACE	AADT	
....STATE....	..FEDERAL...	CLASS	TYPE	CTL	LANES	WIDTH/TYPE*		
SECONDARY	R	FAU	7517	U	17	UNDIVID	NONE			
					3.45	USDD48	NATIONAL FREEWAY	2	24I	1,700
					3.45		STRUC #1113			
					3.64	MDD831G	SERVICE RD			
					3.68			2	20I	
					4.78		IN CORP LMTS FROSTBURG			
					4.78					
					4.88			2	21I	
					4.95			2	27I	
					5.17	USDD40AL	MAIN ST			

ROUTE NUMBER.....MD 937
 INVENTORY DIPECTION....NORTH
 NAME: OLD MD 36

SECONDARY	U	NFA		R	9	UNDIVID	NONE			
					.01		W VIRGINIA ST/L	2	26I	1,099
					.04		STRUC #1023 POTOMAC RIVER			
					.08			2	28J	
					.09		R/R #CSX 832 523 C			
					.10	MDD135	MCCOOLE WESTERNPORT RD	2	28I	
					.18	MDD825	WASHINGTON ST	2	26J	
					.20			2	25J	
					.37			2	18I	
					.46		STRUC #1022 GEORGES CREEK	2	24I	
					.75			2	20I	
					1.04		OUT CORP LMTS WESTERNPORT			
					1.63	MDDD36	GEORGES CREEK PD			

ROUTE NUMBER.....MD 938
 INVENTORY DIPECTION....NORTH
 NAME: OLD MD 36

SECONDARY	P	NFA		R	9	UNDIVID	NONE			
					.00		ROAD END	2	20I	99
					.09		STRUC #1021			
					.14		SPUR TO MD 36			
					.37			2	20E	
					.43		ROAD END			

ROUTE NUMBER.....MD 939
 INVENTORY DIPECTION....NORTH
 NAME: OLD MD 36

SECONDARY	P	NFA		R	9	UNDIVID	NONE	.00	MDDD36	GEORGES CREEK RD	2	24I	99
-----------	---	-----	--	---	---	---------	------	-----	--------	------------------	---	-----	----

* A,B = UNIMPROVED; C = GRADED & DRAINED; D,E = SOIL, GRAVEL, STONE; F,G = LOW TYPE BITUMINUS; H,I = HIGH TYPE BITUMINUS;
 J = CONCRETE; K = BPICK; L = BLOCK

STATE HIGHWAY ADMINISTRATION OF MARYLAND
OFFICE OF PLANNING AND PRELIMINARY ENGINEERING
BUREAU OF HIGHWAY STATISTICS

STATE HIGHWAY LOCATION REFERENCE

ROUTE NUMBER.....MD 939 CONTINUED
INVENTORY DIRECTION....NORTH
NAME: OLD MD 36

COUNTY+ALLEGANY
SHA DISTRICT.....6
DATE.....12/31/88

SYSTEM	FUNC CLASS	HWY TYPE	ACCESS CTL	MILEPOINT	MILEPOINT DESCRIPTION	MARKED LANES	SURFACE WIDTH/TYPE*	AADT
....STATE....	..FEDERAL...							
SECONDARY	R NFA	R 9	UNDIVID	NONE	.04 .22	MDD935	GEORGES CREEK RD	2 20I 99

ROUTE NUMBER.....MD 942
INVENTORY DIRECTION....NORTH
NAME: BRIDGE ST

SECONDARY	U FAP	21D U 14	UNDIVID	NONE	.00 .03 .06	MUD435	W VIRGINIA ST/L STRUC #1066 POTOMAC RIVER BRIDGE ST (AHEAD)	2 28I 999
-----------	-------	----------	---------	------	-------------------	--------	---	-----------

ROUTE NUMBER.....MD 948Q
INVENTORY DIPECTION....SOUTH
NAME: GOLDEN RD

SECONDARY	P NFA	R 9	UNDIVID	NONE	.00 .03	MDD948R C00822	GOLDEN RD GOLDEN RD (AHEAD)	2 20I
-----------	-------	-----	---------	------	------------	-------------------	--------------------------------	-------

ROUTE NUMBER.....MD 948R
INVENTORY DIPECTION....SOUTH
NAME: GOLDEN RD

SECONDARY	R NFA	R 9	UNDIVID	NONE	.53 .55 .63	C00592 MDD948Q MDD948T	GOLDEN RD (BACK) GOLDEN RD MANN RD	2 24I
-----------	-------	-----	---------	------	-------------------	------------------------------	--	-------

ROUTE NUMBER.....MD 948S
INVENTORY DIRECTION....NORTH
NAME: MANN RD

SECONDARY	P NFA	R 9	UNDIVID	NONE	.18 .22	C00823 M00948T	MANN RD (BACK) MANN RD	2 20I
-----------	-------	-----	---------	------	------------	-------------------	---------------------------	-------

ROUTE NUMBER.....MD 948T
INVENTORY DIPECTION....NORTH
NAME: MANN RD

SECONDARY	P NFA	R 9	UNDIVID	NONE	.00 .19 .28 .35	USDD40SC MDD948R MDD948S C0075D	OLD NATIONAL PIKE GOLDEN RD MANN RD MANN RD (AHEAD)	2 24I
-----------	-------	-----	---------	------	--------------------------	--	--	-------

* A,P = UNIMPROVED; C = GRADED & DRAINED; D,E = SOIL, GRAVEL, STONE; F,G = LOW TYPE BITUMINUS; H,I = HIGH TYPE BITUMINUS;
J = CONCRETE; K = BRICK; L = BLOCK

STATE HIGHWAY ADMINISTRATION OF MARYLAND
OFFICE OF PLANNING AND PRELIMINARY ENGINEERING
BUREAU OF HIGHWAY STATISTICS

STATE HIGHWAY LOCATION REFERENCE

ROUTE NUMBER.....MD 948U
INVENTORY DIPECTION....NORTH
NAME: WATSON RD

COUNTY+ALLEGANY
SHA DISTRICT.....6
DATE.....12/31/88

SYSTEM		FEDERAL	CLASS	FUNC	HWY TYPE	ACCESS CTL	MILEPOINT	MILEPOINT	DESCRIPTION	MARKED LANES	SURFACE WIDTH/TYPE*	AADT
STATE	R											
SECONDARY	R	NFA	R	9	UNDIVID	NONE	1.48	C00591	WATSON RD (BACK)	2	20I	
							1.50			2	24I	
							1.72	US0040SC	OLD NATIONAL PIKE			

ROUTE NUMBER.....MD 948V
INVENTORY DIRECTION....SOUTH
NAME: PRICE RD

SECONDARY	R	NFA	P	9	UNDIVID	NONE	.00	US0040SC	OLD NATIONAL PIKE	2	20I	
							.06	M00948W	NO NAME			
							.08	C00596	PRICE RD (AHEAD)			

ROUTE NUMBER.....MD 948W
INVENTORY DIRECTION....EAST
NAME: NO NAME

SECONDARY	P	NFA	R	9	UNDIVID	NONE	.00	M00948V	PRICE RD	2	20I	
							.06		ROAD END			

ROUTE NUMBER.....MD 948X
INVENTORY DIRECTION....SOUTH
NAME: DIVIDE RIDGE RD

SECONDARY	R	NFA	R	9	UNDIVID	NONE	.00	US0040SC	OLD NATIONAL PIKE	2	20I	
							.12	C00599	DIVIDE RIDGE RD (AHEAD)			

ROUTE NUMBER.....MD 948Y
INVENTORY DIRECTION....NORTH
NAME: HIGH GERMANY RD

SECONDARY	P	NFA	R	9	UNDIVID	NONE	.00	US0040SC	OLD NATIONAL PIKE	2	24I	
							.07	US0048	NATIONAL FREEWAY			
							.07		STRUC #1128			
							.11			2	46I	
							.21			2	44I	
							.33			2	20I	
							.37		STRUC #W001 SIDELING CREEK			
							.37		WASHINGTON CO/L			

* A,B = UNIMPROVED; C = GRADED & DRAINED; D,E = SOIL, GRAVEL, STONE; F,G = LOW TYPE BITUMINUS; H,I = HIGH TYPE BITUMINUS;
J = CONCRETE; K = ASPICK; L = BLOCK

STATE HIGHWAY ADMINISTRATION OF MARYLAND
 OFFICE OF PLANNING AND PRELIMINARY ENGINEERING
 BUREAU OF HIGHWAY STATISTICS

STATE HIGHWAY LOCATION REFERENCE

ROUTE NUMBER.....MD 949
 INVENTORY DIRECTION....NORTH
 NAME: W BRADDOCK RD

COUNTY+ALLEGANY
 SHA DISTRICT.....6
 DATE.....12/31/98

SYSTEM	FUNC CLASS	HWY TYPE	ACCESS CTL	MILEPOINT	MILEPOINT DESCRIPTION	MARKED LANES	SURFACE WIDTH/TYPE*	AADT
.....STATE.....	..FEDERAL...							
SECONDARY	P NFA	U 19	UNDIVIDED NONE	.00	MDD658	2	24I	99
				.56	VOCKE RD ROAD END			

ROUTE NUMBER.....MD 949A
 INVENTORY DIRECTION....EAST
 NAME: SERVICE RD

SECONDARY	R NFA	U 19	UNDIVIDED NONE	.00	MDD053	2	24I	
				.12	CRESAPTOWN RD ROAD END			

ROUTE NUMBER.....MD 951
 INVENTORY DIPECTION....NORTH
 NAME: OLD SEC CRESAPTOWN RD

SECONDARY	R NFA	U 19	UNDIVIDED NONE	.00	MDD053	2	18I	99
				.21	CRESAPTOWN RD	2	20I	
				.23	MDD053			
					CRESAPTOWN RD			

ROUTE NUMBER.....MD 952
 INVENTORY DIRECTION....NORTH
 NAME: HILLCREST DR

SECONDARY	R NFA	R 9	UNDIVIDED NONE	.00	USDD48	2	20I	
				.19	USDD48			
				.19				
				.22	MDD952A			
				.36	OP0176			
					NATIONAL FREEWAY NATIONAL FREEWAY STRUC #1081 SERVICE RD NO NAME (AHEAD)			

ROUTE NUMBER.....MD 952A
 INVENTORY DIRECTION....NORTH
 NAME: SERVICE RD

SECONDARY	P NFA	R 9	UNDIVIDED NONE	.00	MDD952	2	20I	
				.17	HILLCREST DR	2	10I	
				.36	ROAD END			

ROUTE NUMBER.....MD 955
 INVENTORY DIPECTION....NORTH
 NAME: OLD MD 55

SECONDARY	R NFA	R 9	UNDIVIDED NONE	.00		2	24I	99
				.09	ROAD END	2	24H	

* A,B = UNIMPROVED; C = GRADED & DRAINED; D,F = SOIL, GRAVEL, STONE; F,G = LOW TYPE BITUMINUS; H,I = HIGH TYPE BITUMINUS;
 J = CONCRETE; K = BRICK; L = BLOCK

STATE HIGHWAY ADMINISTRATION OF MARYLAND
 OFFICE OF PLANNING AND PRELIMINARY ENGINEERING
 BUREAU OF HIGHWAY STATISTICS

STATE HIGHWAY LOCATION REFERENCE

ROUTE NUMBER.....MD 955 CONTINUED
 INVENTORY DIPECTION....NORTH
 NAME: OLD MD 55


COUNTY+ALLEGANY
 SHA DISTRICT.....6
 DATE.....12/31/88

SYSTEM		FUNC	HWY	ACCESS	MILEPOINT		MILEPOINT DESCRIPTION	MARKED	SURFACE	ADT
....STATE....	..FEDERAL...	CLASS	TYPE	CTL				LANES	WIDTH/TYPE*	
SECONDARY	P NFA	R 9	UNDIVID	NONE	.17	MD0055	VALE SUMMIT RD	2	24H	99

ROUTE NUMBER.....MD 956
 INVENTORY DIPECTION....EAST
 NAME: PINTO RD

SECONDARY	P FAS	1U22 R	7	UNDIVID	NONE	.00	US0220	MCMULLEN HWY	2	30I	3,499
						.02			2	24I	
						.29		R/R #CSX 144 711 T			
						.30		STRUC #ID97			
						.32		R/R #CSX 832 496 H			
						.48		STRUC #ID98 POTOMAC RIVER			
						.48		W VIRGINIA ST/L			
						.53		END STRUCTURE IN W VIRGINIA			

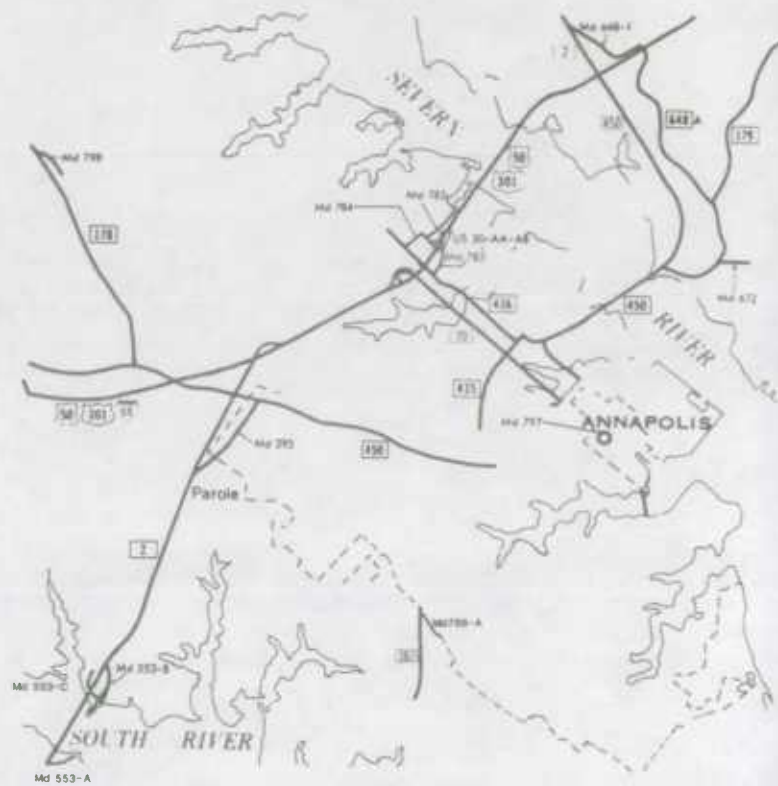
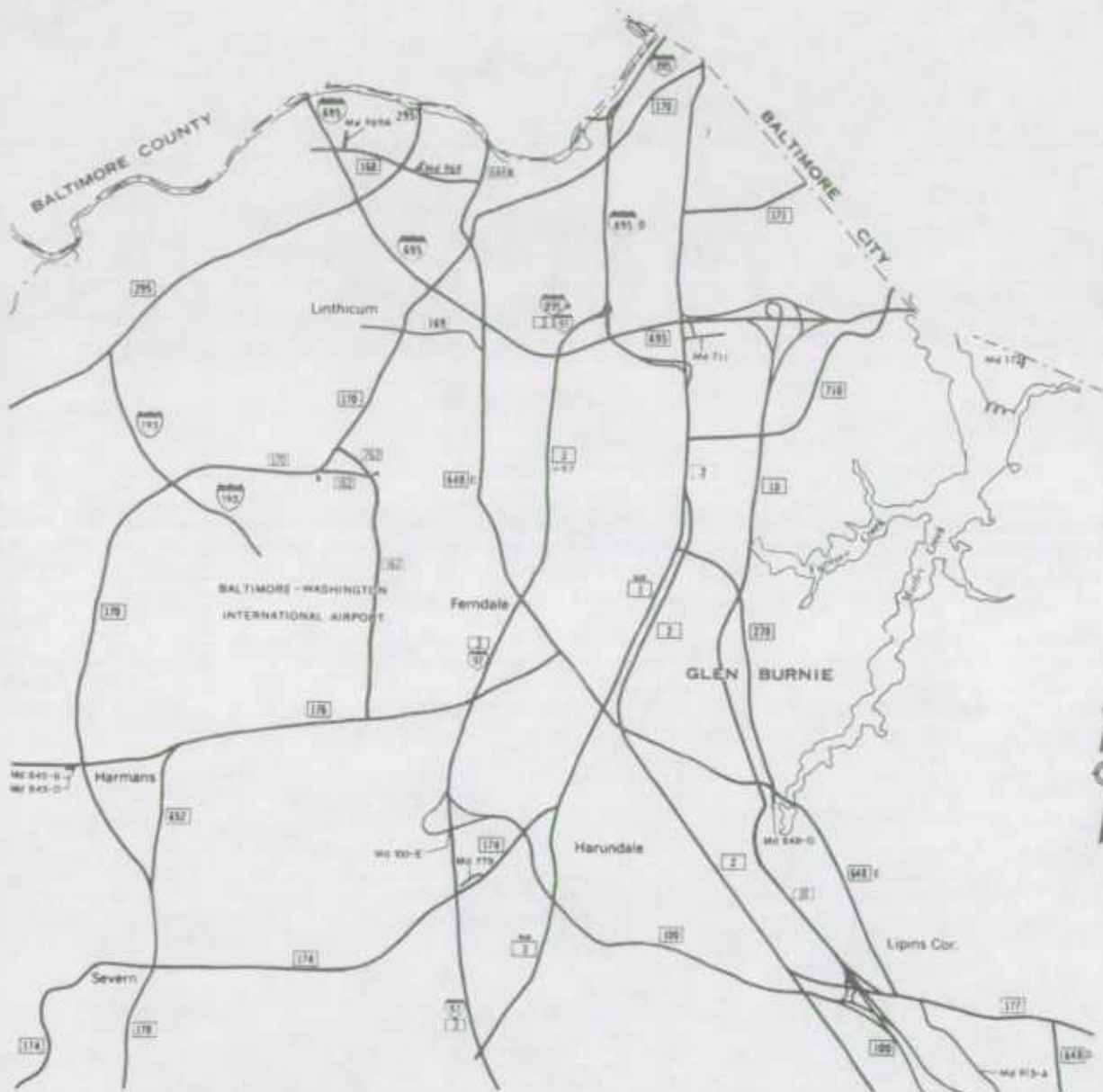
* A,B = UNIMPROVED; C = GRADED & DRAINED; D,E = SOIL, GRAVEL, STONE; F,G = LOW TYPE BITUMINUS; H,I = HIGH TYPE BITUMINUS;
 J = CONCRETE; K = BRICK; L = BLOCK




1989

HIGHWAY LOCATION REFERENCE

**ANNE ARUNDEL
COUNTY**



ANNE ARUNDEL COUNTY



STATE HIGHWAY ADMINISTRATION OF MARYLAND
OFFICE OF PLANNING AND PRELIMINARY ENGINEERING
BUREAU OF HIGHWAY STATISTICS

STATE HIGHWAY LOCATION REFERENCE

ROUTE NUMBER.....MD 2
INVENTORY DIRECTION....NORTH
NAME: SOLOMONS ISLAND RD

COUNTY+ANNE ARUNDEL
SHA DISTRICT.....5
DATE.....12/31/88

SYSTEM	FUNC	HWY	ACCESS	MILEPOINT	MILEPOINT DESCRIPTION	MARKED LANES	SURFACE WIDTH/TYPE*	AADT
....STATE....	..FEDERAL...	CLASS	TYPE	CTL				
PRIMARY	P	FAS	1199	R	7	UNDIVIDED	NONE	
					.00		CALVERT CO/L	
					.05			
					1.93	MDD778	OLD SOLOMONS ISLAND RD	
					2.05	MDD002AP	MD 2 SPUR	
					2.32	MDD423	FAIRHAVEN RD	
					3.88	MDD778G	OLD SOLOMONS ISLAND RD	
					4.03	MDD778G	OLD SOLOMONS ISLAND RD	
					4.09	MDD778F	OLD SOLOMONS ISLAND RD	
					4.32	MDD256	DEALE RD	
					4.57	MDD778F	OLD SOLOMONS ISLAND RD	
					4.67			
					4.75	MDD258	BAY FRONT RD	
					4.85			
					5.00	MDD778M	OLD SOLOMONS ISLAND RD	
					5.89			
					6.08	MDD778J	OLD SOLOMONS ISLAND RD	
					7.68	MDD778Q	OLD SOLOMONS ISLAND RD	
					7.88	MDD778E	OLD SOLOMONS ISLAND RD	
	FAP	257			6			
					8.11	MDD422	BAYARD RD	
					8.11	MDD408	MT ZION RD	
					8.15			
					9.43	MDD255	OWENSVILLE RD	
					10.03	MDD778D	OLD SOLOMONS ISLAND RD	
					10.17	MDD778D	OLD SOLOMONS ISLAND RD	
						DIVIDED		
					11.19			
					11.48			
						UNDIVIDED		
					13.43			
					13.78	MDD778A	OLD SOLOMONS ISLAND RD	
					16.17			
					16.32	MDD214	CENTRAL AVE	
					16.73			
					16.83	MDD214A	PIKE RIDGE RD	
					17.24			
					17.35	MDD253	MAYO RD	
					17.43			
					17.67			
						DIVIDED		
					17.82	MDD553A	SOUTH RIVER RD	
					17.99			
					18.23		STRUC #201D SOUTH RIVER	
					18.46			
					18.64	MDD553B	SOUTH RIVER RD	
					20.13	MDD393	SOUTH RIVER RD	
						PART		

* A,B = UNIMPROVED; C = GRADED & DRAINED; D,F = SOIL, GRAVEL, STONE; F,G = LOW TYPE BITUMINUS; H,I = HIGH TYPE BITUMINUS;
J = CONCRETE; K = SPICK; L = BLOCK

STATE HIGHWAY ADMINISTRATION OF MARYLAND
OFFICE OF PLANNING AND PRELIMINARY ENGINEERING
BUREAU OF HIGHWAY STATISTICS

STATE HIGHWAY LOCATION PREFERENCE

ROUTE NUMBER.....MD 2 CONTINUED
INVENTORY DIRECTION.....NORTH
NAME: GOV RITCHIE HWY

COUNTY+ANNE ARUNDEL
SHA DISTRICT.....5
DATE.....12/31/88

SYSTEM	FUNC	HWY	ACCESS	MILEPOINT	MILEPOINT	DESCRIPTION	MARKED	SURFACE	AADT	
....STATE....	..FEDERAL...	CLASS	TYPE	CTL			LANES	WIDTH/TYPE*		
SECONDARY	R	FAU	3003	U	14	DIVIDED	NONE			
					38.49	M000033U	ROBERT CRAIN HWY	4	58I	37,750
					38.56			4	68I	48,500
					38.63			7	82I	
					38.89	M00710	ORDNANCE RD	6	68I	40,000
					39.24	ISD895B	HARBOR TUNNEL THRUWAY (NB/L)	6	72I	
					39.32		IS 895B HARBOR TUNNEL THRWY(SB/L)			
					39.47	ISD895B	HARBOR TUNNEL THRUWAY			
					39.47		STRUC #2118			
					39.57			6	76I	
					39.65	M00711	ARUNDEL CORP RD			
					39.68		STRUC #2D95 CABIN BRANCH			
	FAP		119		39.76	M00695	BALTO BELTWAY			46,575
					39.76		STRUC #2D93			
					39.93			6	64I	
					40.43			6	60I	46,850
					40.60	M00171	CHURCH ST	6	50I	31,500
					40.95			6	60I	
					41.74	M00170	BELLE GROVE RD			
					41.74		BALTO CITY LINE			

ROUTE NUMBER.....MD 2A3
INVENTORY DIRECTION.....EAST
NAME: MD 2 SPUR

SECONDARY	R	NFA		R	9	UNDIVIDED	NONE	.00	M00778N	OLD SOLOMONS ISLAND RD	2	12E	
								.04	M00002	SOLOMONS ISLAND RD			

ROUTE NUMBER.....MD 2AC
INVENTORY DIRECTION.....SOUTH
NAME: SOLOMONS ISLAND RD

SECONDARY	R	NFA		U	19	UNDIVIDED	NONE	.00	I5006R	JOHN HANSON HWY	1	10I	
								.03			2	28I	
								.22			2	24I	
					.27	ISDD6R	JOHN HANSON HWY						
					.27		STRUC #2033						
					.27	M00002	SOLOMONS ISLAND RD (AHEAD)						

* A,B = UNIMPROVED; C = GRADED & DRAINED; D,E = SOIL, GRAVEL, STONE; F,G = LOW TYPE BITUMINUS; H,I = HIGH TYPE BITUMINUS;
J = CONCRETE; K = BRICK; L = BLOCK

STATE HIGHWAY ADMINISTRATION OF MARYLAND
OFFICE OF PLANNING AND PRELIMINARY ENGINEERING
BUREAU OF HIGHWAY STATISTICS

STATE HIGHWAY LOCATION REFERENCE

ROUTE NUMBER.....MD 3
INVENTORY DIPECTION....NORTH
NAME: ROBERT CRAIN HWY

COUNTY+ANNE ARUNDEL
SHA DISTRICT.....5
DATE.....12/31/98

SYSTEM	FUNC	HWY	ACCESS	MILEPOINT	MILEPOINT DESCRIPTION	MARKED	SURFACE	AADT
....STATE....	..FEDERAL...	CLASS	TYPE	CTL		LANES	WIDTH/TYPE*	
PRIMARY	R FAP	117 R	2	DIVIDED	NONE	.00		
						.00		
			U	14	MDD450	.22		33,000
						2.21		
			R	2	MDD424	4.44		48,900
						5.72		
					MDD175	6.37		58,357
						6.49		
					MDD032	6.49		
					IS0097	6.49		
						6.49		
						17.04		

ROUTE NUMBER.....MD 3BU
INVENTORY DIPECTION....NORTH
NAME: ROBERT CRAIN HWY

SECONDARY	R FAS	1163 R	7	UNDIVIDED	NONE	.00		
				DIVIDED		.01		
	FAU	3007 U	14			.09		21,700
						.09		
						.24		
						.33		
						.42		
						.90		
						1.17		
						1.27		
						1.36		
						1.40		
					MDD100	1.40		
						1.48		
						1.67		
						1.77		
				UNDIVIDED		2.07		
					MDD174	2.24		20,300
						2.35		
						2.82		
			17			2.89		
					MDD648E	2.98		
						3.15		
						3.72		
						3.81		
				DIVIDED		4.16		18,875
								17,500
								21,025

* A,B = UNIMPROVED; C = GRADED & DRAINED; D,E = SOIL, GRAVEL, STONE; F,G = LOW TYPE BITUMINUS; H,I = HIGH TYPE BITUMINUS;
J = CONCRETE; K = BRICK; L = BLOCK

STATE HIGHWAY ADMINISTRATION OF MARYLAND
OFFICE OF PLANNING AND PRELIMINARY ENGINEERING
BUREAU OF HIGHWAY STATISTICS

STATE HIGHWAY LOCATION REFERENCE

ROUTE NUMBER.....MD 38U CONTINUED
INVENTORY DIPECTION....NORTH
NAME: ROBERT CRAIN HWY

COUNTY+ANNE ARUNDEL
SHA DISTRICT.....5
DATE.....12/31/88

SYSTEM	FUNC	HWY	ACCESS	MILEPOINT	MILEPOINT	DESCRIPTION	MARKED	SURFACE	AADT			
....STATE....	..FEDERAL...	CLASS	TYPF	CTL	LANES	WIOTH/TYPE*				
SECONDARY	P	FAU	3007	U	17	DIVIDED NONE	4.24	M00270	FURNACE BRANCH RD	2	28I	21,025
						UNDIVER	4.27			2	24I	16,40J
							4.30		STRUC #2064 SAWMILL CREEK			
							4.31			2	38I	
							4.41			3	38I	
							4.48			3	40I	
							4.62			2	44I	
							4.65	M00002	GOV RITCHIE HWY			

ROUTE NUMBER.....MD 4
INVENTORY DIRECTION....NORTH
NAME: SOUTHERN MD BLVD

PRIMARY	R	FAP	259	R	2	DIVIDED PART	.00		CALVERT CO/L	4	48I	27,700
							.00		STRUC #4017 LYONS CREEK			
							.49			4	46I	
							.58	M00980C	FISHERS STATION RD			
							1.23					28,000
							1.56	M00794	OLD MD 416	4	48I	
							1.91	M0025A	BAY FRONT RD			27,550
							1.91		STRUC #2078			
							2.19	M00794	OLD MD 416	4	46I	
						NONE	3.47					
							3.54		STRUC #2067 GALLOWAY CREEK			
							4.03			4	58I	
							4.19			5	57I	
							4.30	M0040R	MT ZION RD	6	66I	
							4.37	M0C980A	SERVICE RD			
							4.41			4	48I	
							4.88		STRUC #16011 PATUXENT RIVER NB/L			
							4.88		STRUC #16095 PATUXENT RIVER SB/L			
							4.88		PRINCE GEORGES CO/L			

ROUTE NUMBER.....MD 10
INVENTORY DIRECTION....NORTH
NAME: ARUNDEL EXPWY

PRIMARY	P	FAP	119	U	12	DIVIDED FULL	.00	M00100	PAUL T PITCHER MEM HWY	3	43I	16,550
							.14	C01513	JUMPERS HOLE RD			
							.14		STRUC #2174			
							.19	M00100	PAUL T PITCHER MEM HWY			
							.19		STRUC #2173			

* A,B = UNIMPROVED; C = GRADED & DRAINED; D,F = SOIL, GRAVEL, STONE; F,G = LOW TYPE BITUMINUS; H,I = HIGH TYPE BITUMINUS;
J = CONCRETE; K = BRICK; L = BLOCK

STATE HIGHWAY ADMINISTRATION OF MARYLAND
OFFICE OF PLANNING AND PRELIMINARY ENGINEERING
BUREAU OF HIGHWAY STATISTICS

STATE HIGHWAY LOCATION REFERENCE

ROUTE NUMBER.....MD 10 CONTINUED
INVENTORY DIPECTION....NORTH
NAME: ARUNDEL EXPWY

COUNTY+ANNE ARUNDEL
SHA DISTRICT.....5
DATE.....12/31/88

SYSTEM	FUNC	HWY	ACCESS	MILEPOINT	MILEPOINT	DESCRIPTION	MARKED	SURFACE	AA DT
....STATE....	..FEDERAL...	CLASS	TYPE	CTL			LANES	WIDTH/TYPE*	
PRIMARY	P	FAP	119	U	12	DIVIDED FULL			
					.36	MDD177 MOUNTAIN RD	3	48I	16,550
					.36	STRUC #2172			
					.39		4	48I	
					.87		5	60I	
					1.12		6	72I	
					1.28	C00780 MARLEY STATION RD			
					1.28	STRUC #2171			
					1.81	STRUC #2169 MARLEY CREEK			
					2.26	MDD648E BALTO ANNAPOLIS BLVD			
					2.26	STRUC #2116			
					3.05	C038D6 THOMPSON AVE			
					3.05	STRUC #2115			
					3.69	MDD270 FURNACE BRANCH RD			
					3.69	STRUC #2122			
					4.04	STRUC #2109 FURNACE CREEK			
					4.31	C00546 DOVER RD			
					4.31	STRUC #2110			
					4.84	MDD710 ORDNANCE RD			
					4.84	STRUC #2112			
					5.01		5	60I	
					5.27		4	60I	
					5.33		3	40I	
					5.81	MDD695 PATAPSCO FREEWAY			
					5.81	STRUC #AAZ010 & AAZ009			

ROUTE NUMBER.....MD 10UL
INVENTORY DIRECTION....NORTH
NAME: ARUNDEL EXPWY

PROPOSED	P	FAP	119	U	12	DIVIDED FULL			
					.00	MDD002 RITCHIE HWY	6	72I	12,200
					1.24	MDD010 ARUNDEL EXPWY			

ROUTE NUMBER.....MD 32
INVENTORY DIRECTION....NORTH
NAME: NO NAME

PRIMARY	R	FAP	113	R	2	UNDIVIDED PART			
					.00	ISDD97 NO NAME (BACK)	3	36I	22,575
					.00	MDD003 ROBERT CRAIN HWY			
					.00	STRUC #2097			
					.24		2	24I	
					.32	DIVIDED			
					.65	UNDIVIDED			

* A,B = UNIMPROVED; C = GRADED & DRAINED; D,E = SOIL, GRAVEL, STONE; F,G = LOW TYPE BITUMINUS; H,I = HIGH TYPE BITUMINUS;
J = CONCRETE; K = BRICK; L = BLOCK

STATE HIGHWAY ADMINISTRATION OF MARYLAND
 OFFICE OF PLANNING AND PRELIMINARY ENGINEERING
 BUREAU OF HIGHWAY STATISTICS

STATE HIGHWAY LOCATION REFERENCE

ROUTE NUMBER.....MD 32 CONTINUED
 INVENTORY DIRECTION.....NORTH
 NAME: NO NAME

COUNTY+ANNE ARUNDEL
 SHA DISTRICT.....5
 DATE.....12/31/88

....STATE....	SYSTEM	FEDERAL...	FUNC CLASS	HWY TYPE	ACCESS CTL	MILERGINT	MILEPOINT DESCRIPTION	MARKED LANES	SURFACE WIDTH/TYPE*	AADT
PRIMARY	R	FAP	118 R 2	UNDIVIDED	PART	1.05		4	48I	22,575
						1.22		2	24I	
PROPOSED			U 12			1.94				
						2.11	M00032AA NO NAME			
NAME: MAPES RD						2.11	MD 32 PROPOSED (AHEAD)			
						8.46	GVD714 MAPES RD (AHEAD)			
						8.46	MD 32 PROPOSED (BACK)			
PRIMARY				DIVIDED	NONE	9.71	GVD714 SAVAGE RD (BACK)	5	60I	17,500
NAME: SAVAGE RD						9.71				
						9.77		6	72I	
						9.82		5	60I	
				UNDIVIDED		9.97		4	48I	
						10.00		3	36I	
					PART	10.04	M00295 BALTIMORE WASHINGTON PKWY			16,375
						10.04	STRUC #AAZD02			
						10.08		4	40I	
				DIVIDED		10.12		4	48I	
						11.08	STRUC #13115			
						11.08	HOWARD CO/L			

ROUTE NUMBER.....MD 32AA
 INVENTORY DIRECTION.....NORTH
 NAME: NO NAME

SECONDARY	R	FAU	3656 U 17	UNDIVIDED	PART	.00	M00032 NO NAME (BACK)	2	24I	22,575
						.26		3	34I	
						.38	M00175 ANNAPOLIS RD			
						.38	M00677 ODENTON RD (AHEAD)			

ROUTE NUMBER.....MD 46
 INVENTORY DIRECTION.....NORTH
 NAME: METROPOLITAN BLVD

.00 SEE IS 195
 2.80 SEE IS 195

ROUTE NUMBER.....US 50
 INVENTORY DIRECTION.....EAST
 NAME: JOHN HANSON HWY

.00 SEE IS 68
 .00 PRINCE GEORGES CO/L

* A,B = UNIMPROVED; C = GRADED & DRAINED; D,F = SOIL, GRAVEL, STONE; F,G = LOW TYPE BITUMINUS; H,I = HIGH TYPE BITUMINUS;
 J = CONCRETE; K = BRICK; L = BLOCK

STATE HIGHWAY ADMINISTRATION OF MARYLAND
 OFFICE OF PLANNING AND PRELIMINARY ENGINEERING
 BUREAU OF HIGHWAY STATISTICS

STATE HIGHWAY LOCATION REFERENCE

ROUTE NUMBER.....US 50 CONTINUED
 INVENTORY DIRECTION....EAST
 NAME: JOHN HANSON HWY

COUNTY+ANNE ARUNDEL
 SHA DISTRICT.....5
 DATE.....12/31/88

SYSTEM	FUNC CLASS	HWY TYPE	ACCESS CTL	MILEPOINT	MILEPOINT DESCRIPTION	MARKED LANES	SURFACE WIDTH/TYPE*	AADT
PRIMARY	P FAP 130 U 12	DIVIDED	FULL	10.66	M00784 PAFEL RD	5	60I	58,000
				10.66	IS0068 JOHN HANSON HWY (BACK)			
				10.75	US0050AA US 50 SPUR			
				10.77	US0050AB US 50 SPUR			
				10.88	M00783 RIVERVIEW AVE			
				11.21		6	72J	
				11.48	STRUC #2038 SEVERN RIVER			
				11.75		5	60I	
			PART	12.00				
				12.14		4	48I	
				12.26	M00930V WINCHESTER RD			
				12.26	STRUC #2039			
				12.40	M00002 GOV RITCHIE HWY			58,825
				12.40	STRUC #2101			
				12.63		5	60I	
				12.71	M00648F BALTO ANNAPOLIS BLVD	6	72I	
				12.71	M00648A BALTO ANNAPOLIS BLVD			
				14.46	M00908A US 50 SERVICE RD C			
				14.86	M00908A US 50 SERVICE RD C			
				15.16	M00179 ST MARGARETS RD			42,919
				16.82		6	72J	
			FULL	17.22	END STATE MAINTENANCE			
				17.22	BEGIN TOLL MAINTENANCE			
				17.22	M00908C OCEANIC DR			
				17.40		6	99J	
				17.51	TOLL PLAZA (12 LANES)			
				17.61		6	70I	
				17.80		5	62I	
				20.10	STRUC #AAZ050 CHESAPEAKE BAY			
				20.10	QUEEN ANNES CO/L			

ROUTE NUMBER.....US 50AA
 INVENTORY DIRECTION....EAST
 NAME: US 50 SPUR

SECONDARY	P NFA	U 19	UNOIVED	NONE	.00	US0050	JOHN HANSON HWY	1	15I
					.02	M00783	RIVERVIEW AVE		

* A,B = UNIMPROVED; C = GRADED & DRAINED; D,E = SOIL, GRAVEL, STONE; F,G = LOW TYPE BITUMINUS; H,I = HIGH TYPE BITUMINUS;
 J = CONCRETE; K = BRICK; L = BLOCK

STATE HIGHWAY ADMINISTRATION OF MARYLAND
OFFICE OF PLANNING AND PRELIMINARY ENGINEERING
BUREAU OF HIGHWAY STATISTICS

STATE HIGHWAY LOCATION REFERENCE

ROUTE NUMBER.....US 50AB
INVENTORY DIPECTION....NORTH
NAME: US 50 SPUR

COUNTY+ANNE ARUNDEL
SHA DISTRICT.....5
DATE.....12/31/88

.....STATE.....	SYSTEM	..FEDERAL...	FUNC CLASS	HWY TYPE	ACCESS CTL MILEPOINT	MILEPOINT DESCRIPTION	MARKED LANES	SURFACE WIDTH/TYPE*	AAQT
SECONDARY	R	NFA	U 19	UNOIVED	NONF	.00	US0050 JOHN HANSON HWY	1	12I	
						.03	M00784 PAFEL RD			
<p>ROUTE NUMBER.....IS 68 INVENTORY DIPECTION....EAST NAME: JOHN HANSON HWY</p>										
PRIMARY	R	FAI	68 R 1	DIVIDED	FULL	.00	PRINCE GEORGES CO/L	4	48I	51,097
						.00	STRUC #2026 PATUXENT RIVER			
						.81	C02714 PATUXENT RIVER RD			
						.81	STRUC #2027			
						2.17	M00424 DAVIDSONVILLE RD			
						2.17	STRUC #2028			
						2.27				51,850
						3.38	C02712 RUTLAND RD			
						3.38	STRUC #2029			
						5.32	STRUC #2030 SOUTH RIVER			
						6.25	C02815 SOUTH HAVEN RD			
						6.25	STRUC #2031			
						6.98	IS0097 NO NAME (SB/L)			
						6.98	STRUC #2160			
						7.15	IS0097 NO NAME			
						7.22	IS 97 (SB/L)			
			U 11			7.34				
						8.74	M00450 DEFENSE HWY			
						8.74	STRUC #2032			
						8.97				61,150
						9.26	M00002AC SOLOMONS ISLAND RD			67,000
						9.26	STRUC #2033			
						9.37	M00002 SOLOMONS ISLAND RD			
						9.48	M00002AC SOLOMONS ISLAND RD			
						9.73	C02800 ADMIRAL DR			
						9.73	STRUC #2034			
						9.79	STRUC #2035 WEEMS CREEK			
						10.49	M00070 ROSCOE ROWE BLVD			
						10.49	STRUC #2036			
						10.59	M00436 RIDGELY AVE	5	60I	
						10.59	STRUC #2037			
						10.66	US0050 JOHN HANSON HWY (AHEAD)			
						10.66	M00784 PAFEL RD			

* A,B = UNIMPROVED; C = GRADED & DRAINED; D,E = SOIL, GRAVEL, STONE; F,G = LOW TYPE BITUMINUS; H,I = HIGH TYPE BITUMINUS;
J = CONCRETE; K = B/PICK; L = BLOCK

STATE HIGHWAY ADMINISTRATION OF MARYLAND
OFFICE OF PLANNING AND PRELIMINARY ENGINEERING
BUREAU OF HIGHWAY STATISTICS

PAGE..... 10

STATE HIGHWAY LOCATION REFERENCE

ROUTE NUMBER.....MD 70
INVENTORY DIRECTION....NORTH
NAME: GOV BLADEN BLVD

COUNTY+ANNE ARUNDEL
SHA DISTRICT.....5
DATE.....12/31/98

SYSTEM	FUNC	HWY	ACCESS	MILEPOINT	MILEPOINT DESCRIPTION	MARKED LANES	SURFACE WIDTH/TYPE*	AAOT		
....STATE....	..FEDERAL...	CLASS	TYRE	CTL						
MUNICIPAL	U	NFA	U	17	DIVIDED NONE	.00	M00450 COLLEGE AVE	4	42I	34,000
		FAU 7203		16		.15				
NAME: ROSCOE ROWE BLVD						.15				
SECONDARY					PART	.24		4	48I	
						.27	END MUNICIPAL MAINTENANCE			
						.27	BEGIN STATE MAINTENANCE			
						.37	STRUC #2043 COLLEGE CREEK			
						.46				
				14		.79	M00435 TAYLOR AVE	4	48J	
						.95		4	48I	
						1.11		4	52J	
P						1.24	STRUC #2042 WEEMS CREEK			
						1.24	OUT CORR LMTS ANNAPOLIS			
						1.31		4	48I	
						1.36		2	32I	
						1.58	I50068 JOHN HANSON HWY			
						1.58	STRUC #2036			

ROUTE NUMBER.....IS 97
INVENTORY DIPECTION....NORTH
NAME: NO NAME

PRIMARY	R	FAI	97	R	1	DIVIDED FULL	.00	I50068 JOHN HANSON HWY	4	48I	24,200
							.17	I50068 JOHN HANSON HWY (WB/L)			
							.17	STRUC #2160			
							.50	M00450 DEFENSE HWY			
							.50	STRUC #2157			
							1.20	C02619 CROWNSVILLE RD			
							1.20	STRUC #2156			
							2.60	C02620 HAWKINS RD			
							2.60	STRUC #2154			
							3.45	SRO021 INCINERATOR RD			
							3.45	STRUC #2153			
							5.17	RAMP TO MD 178			
							5.17	STRUC #2150			
							5.68	C01219 WATERBURY RD			
							5.68	STRUC #2149			
						UNDIVIDED	6.22		3	36I	
							6.48	C01207 MILLERSVILLE RD	2	24I	19,000
							6.48	STRUC #2148			
							7.36	M00003 ROBERT CRAIN HWY	3	36I	
							7.36	STRUC #2096			

* A,B = UNIMPROVED; C = GRADED & DRAINED; D,E = SCIL, GRAVEL, STONE; F,G = LOW TYPE BITUMINUS; H,I = HIGH TYPE BITUMINUS;
J = CONCRETE; K = BRICK; L = BLOCK

STATE HIGHWAY ADMINISTRATION OF MARYLAND
OFFICE OF PLANNING AND PRELIMINARY ENGINEERING
BUREAU OF HIGHWAY STATISTICS

PAGE..... 11

STATE HIGHWAY LOCATION REFERENCE

ROUTE NUMBER.....15 97 CONTINUED
INVENTORY DIRECTION....NORTH
NAME: ROBERT CRAIN HWY

COUNTY+ANNE ARUNDEL
SHA DISTRICT.....5
DATE.....12/31/88

SYSTEM	FUNC	HWY	ACCESS	MILEPOINT	MILEPOINT	DESCRIPTION	MARKED	SURFACE	AAOT	
STATE	FEDERAL	CLASS	CTL				LANES	WIDTH/TYRE*		
PPIMARY	P	FAI	97 R 1	DIVIDED	FULL	7.45 MDDD32	NO NAME	4	48I	45,000
						7.45 MDDDD3	ROBERT CRAIN HWY			
						7.45	STRUC #2097			
						8.01 MDD932A	MORRIS TONGUE DR			
						8.28 MDD178	GENERALS HWY			51,000
						8.42 MDD178A	GENERALS HWY			
						8.97	STRUC #2076 & #2066 SEVERN RUN			
						9.98				71,675
						11.55		5	60I	
						11.91		4	48I	
			U 11			12.45 MDDDD38U	ROBERT CRAIN HWY			79,625
NAME: GLEN BURNIE BYPASS						12.45				
						12.45	STRUC #2065			
						13.65 MDD174	QUARTERFIELD RD			
						13.65	STRUC #2063			
						14.15 MDD100E	MD 100 SRUR			
						14.15	MD 100 (SB/L)			
						14.15	STRUC #2088			
						14.22		5	60I	
						14.42 MDD100	RAUL T PITCHER MEM HWY			
						14.47 MDD100E	MD 100 SPUR			
						14.67	STRUC #2005 SAWMILL CREEK			
						14.78 C04911	HAMMONDS FERRY RD			
						14.78	STRUC #2062			
						15.07		4	48I	
						15.16 MDD176	DORSEY RD			
						15.16	STRUC #2061			
						15.27				77,000
						15.92 MDD648E	BALTO ANNAROLIS BLVD			72,000
						15.92	STRUC #2060			
						16.61 C0242	WELLHAM AVE			
						16.61	STRUC #2059			
						17.44 C0273	FURNACE BRANCH RD			
						17.44	STRUC #2058			
						17.54		4	48J	
						17.82 MDD695	BALTO BELTWAY			
						17.82	STRUC #2004			
						17.82	BALTO BELTWAY			
						18.00 ISD895A	HARBOR TUNNEL APRR (AHEAD)			

* A,B = UNIMPROVED; C = GRADED & DRAINED; D,E = SOIL, GRAVEL, STONE; F,G = LOW TYPE BITUMINUS; H,I = HIGH TYPE BITUMINUS;
J = CONCRETE; K = BRICK; L = BLOCK

STATE HIGHWAY ADMINISTRATION OF MARYLAND
OFFICE OF PLANNING AND PRELIMINARY ENGINEERING
BUREAU OF HIGHWAY STATISTICS

STATE HIGHWAY LOCATION REFERENCE

ROUTE NUMBER.....MD 100
INVENTORY DIPECTION...NORTH
NAME: PAUL T PITCHER MEM HWY

COUNTY*ANNE ARUNDEL
SHA DISTRICT.....5
DATE.....12/31/88

SYSTEM	FUNC	HWY	ACCESS	MILEPOINT	MILEPOINT	DESCRIPTION	MARKED	SURFACE	AADT	
....STATE....	..FEDERAL...	CLASS	TYPE	CTL	LANES	WIDTH/TYPE#		
SECONDARY	P	FAP	110	U	12	DIVIDED	PART			
					.00	MDD177	MOUNTAIN RD	3	36I	20,000
					.15			4	48I	
					.71	MDD1DDG	MD 100 SPUR			
					.71	MDD1DDF	MD 100 SPUR			
					.76	MDD607	MAGOTHY BRIDGE RD			
					.79	MDD1DDH	MD 100 SPUR			
					.85	MDD1DDI	MD 100 SPUR			
					1.30	C02043	EDWIN RAYNOR BLVD			
					1.30		STRUC #2098			
					2.14	C01607	CATHERINE AVE			
					2.14		STRUC #2106			
					2.87	MDD648D	WATERFORD RD			
					2.87		STRUC #2104 & #2105			
					4.11		MD 10 (SB/L)			
PRIMARY					4.20	MDDD10	ARUNDEL EXPWY			
					4.39	C01513	JUMPERS HOLE RD			
					4.39		STRUC #2103			
					4.50	MDD010	ARUNDEL EXPWY (SB/L)			
					4.50		STRUC #2173			
					4.63	MDD1DDC	MD 100 SPUR			
					4.85	MDD1DD0	MD 100 SPUR			
					4.98		RAMP 1 FR MD 2			
					4.98		STRUC #2080			
					5.12	MDD002	GOV RITCHIE HWY			54,000
					5.12		STRUC #2082			
					5.89		STRUC #2086 MARLEY CREEK			
					6.32	C00694	OAKWOOD RD			52,176
					6.32		STRUC #2085			
					7.14	MDDDD3BU	ROBERT CRAIN HWY			
					7.14		STRUC #2084			
					7.67	MDD174	QUARTERFIELD RD			
					7.67		STRUC #2083			
					7.69					41,000
					8.32			3	36I	
PROPOSED					8.43	ISD097	GLEN BURNIE BYPASS			
NAME: PROPOSED					8.43		PROPOSED (AHEAD)			
					13.53		HOWARD CO/L			

* A,B = UNIMPROVED; C = GRADED & DRAINED; D,F = SOIL, GRAVEL, STONE; F,G = LOW TYPE BITUMINUS; H,I = HIGH TYPE BITUMINUS;
J = CONCRETE; K = BRICK; L = BLOCK

STATE HIGHWAY ADMINISTRATION OF MARYLAND
 OFFICE OF PLANNING AND PRELIMINARY ENGINEERING
 BUREAU OF HIGHWAY STATISTICS

STATE HIGHWAY LOCATION REFERENCE

ROUTE NUMBER.....MD 100A
 INVENTORY DIPECTION....WEST
 NAME: MD 100 SPUR

COUNTY+ANNE ARUNDEL
 SHA DISTRICT.....5
 DATE.....12/31/88

SYSTEM	FUNC	HWY	ACCESS	MILEPOINT	MILEPOINT	DESCRIPTION	MARKED	SURFACE	AAOT
STATE	FEDERAL	CLASS	TYPE	CTL			LANES	WIDTH/TYPE*	
SECONDARY	R	NFA	U 19	UNDIVIDED	NONE	.00 M00177 MOUNTAIN RD .02 M00100C MD 100 SPUR	1	16I	

ROUTE NUMBER.....MD 100B
 INVENTORY DIPECTION....EAST
 NAME: MD 100 SPUR

SECONDARY	R	NFA	U 19	UNDIVIDED	NONE	.00 M00100C MD 100 SPUR .02 M00177 MOUNTAIN RD	1	16I	
-----------	---	-----	------	-----------	------	---	---	-----	--

ROUTE NUMBER.....MD 100C
 INVENTORY DIPECTION....EAST
 NAME: MD 100 SPUR

SECONDARY	R	NFA	U 19	UNDIVIDED	NONE	.00 M00100 PAUL T PITCHER MEM HWY .16 M00100B MD 100 SPUR .20 M00177 MOUNTAIN RD	1	15I	
-----------	---	-----	------	-----------	------	--	---	-----	--

ROUTE NUMBER.....MD 100D
 INVENTORY DIPECTION....WEST
 NAME: MD 100 SPUR

SECONDARY	R	NFA	U 19	UNDIVIDED	NONE	.00 M00177 MOUNTAIN RD .04 .07 M00100A MD 100 SPUR .18 .33 M00100 PAUL T PITCHER MEM HWY	1	12I	
-----------	---	-----	------	-----------	------	--	---	-----	--

ROUTE NUMBER.....MD 100E
 INVENTORY DIPECTION....EAST
 NAME: MD 100 SPUR

SECONDARY	R	NFA	U 19	UNDIVIDED	NONE	.00 IS0097 GLEN BURNIE BYPASS .68 IS0097 GLEN BURNIE BYPASS .68 STRUC #2088 .68 MD 100 SB/L (AHEAD)	2	24I	
-----------	---	-----	------	-----------	------	--	---	-----	--

ROUTE NUMBER.....MD 100F
 INVENTORY DIPECTION....EAST
 NAME: MD 100 SPUR

SECONDARY	R	NFA	U 19	UNDIVIDED	NONE	.00 M00100 PAUL T PITCHER MEM HWY	1	12I	
-----------	---	-----	------	-----------	------	-----------------------------------	---	-----	--

* A,B = UNIMPROVED; C = GRADED & DRAINED; D,E = SOIL, GRAVEL, STONE; F,G = LOW TYPE BITUMINUS; H,I = HIGH TYPE BITUMINUS;
 J = CONCRETE; K = BRICK; L = PLOCK

STATE HIGHWAY ADMINISTRATION OF MARYLAND
 OFFICE OF PLANNING AND PRELIMINARY ENGINEERING
 BUREAU OF HIGHWAY STATISTICS

STATE HIGHWAY LOCATION REFERENCE

ROUTE NUMBER.....MD 100F CONTINUED
 INVENTORY DIRECTION.....EAST
 NAME: MD 100 SPUR

COUNTY+ANNE ARUNDEL
 SHA DISTRICT.....5
 DATE.....12/31/99

STATE	SYSTEM	FEDERAL	FUNC CLASS	HWY TYPE	ACCESS CTL	MILEPOINT	MILEPOINT	DESCRIPTION	MARKED LANES	SURFACE WIDTH/TYPE*	AADT
	P	NFA	U 19	UNDIVIDED	NONE	.04 .08	M00607	MAGOTHY BRIDGE RD	1	15I	
ROUTE NUMBER.....MD 100G INVENTORY DIRECTION.....NORTH NAME: MD 100 SPUR											
	P	NFA	U 19	UNDIVIDED	NONE	.00 .06	M00607 M00100	MAGOTHY BRIDGE RD PAUL T PITCHER MEM HWY	1	15I	
ROUTE NUMBER.....MD 100H INVENTORY DIRECTION.....NORTH NAME: MD 100 SPUR											
	P	NFA	U 19	UNDIVIDED	NONE	.00 .04 .09	M00100 M00607	PAUL T PITCHER MEM HWY MAGOTHY BRIDGE RD	1 1	12I 15I	
ROUTE NUMBER.....MD 100I INVENTORY DIRECTION.....EAST NAME: MD 100 SPUR											
	R	NFA	U 19	UNDIVIDED	NONE	.00 .11	M00607 M00100	MAGOTHY BRIDGE RD PAUL T PITCHER MEM HWY	1	15I	
ROUTE NUMBER.....MD 162 INVENTORY DIRECTION.....NORTH NAME: HAMMONDS FERRY RD											
	P	FAU	3111 U 16	DIVIDED UNDIVIDED	NONE	.00 .04 .22 .26 .39 .47 1.75 1.79 1.86 2.34	M00176 M00762 M0017D	DORSEY RD HAMMONDS FERRY RD FT MEADE RD	4 3 4 3 3 2 3 4	48I 36I 48I 36I 36I 24I 34I 48I	20,425 19,925

* A,R = UNIMPROVED; C = GRADED & DRAINED; D,F = SOIL, GRAVEL, STONE; F,G = LOW TYPE BITUMINUS; H,I = HIGH TYPE BITUMINUS;
 J = CONCRETE; K = ASPHALT; L = BLOCK

STATE HIGHWAY ADMINISTRATION OF MARYLAND
OFFICE OF PLANNING AND PRELIMINARY ENGINEERING
BUREAU OF HIGHWAY STATISTICS

STATE HIGHWAY LOCATION REFERENCE

ROUTE NUMBER.....MD 168
INVENTORY DIRECTION....EAST
NAME: NURSERY RD

COUNTY*ANNE ARUNDEL
SHA DISTRICT.....5
DATE.....12/31/88

SYSTEM	FUNC	HWY	ACCESS	MILEPOINT	MILEPOINT DESCRIPTION	MARKED LANES	SURFACE WIDTH/TYPE*	AADT	
....STATE....	..FEDERAL...	CLASS	TYPE	CTL					
SECONDARY	P	FAU	313D	U 16	UNDIVIDED	NONE			
				.00	C00017	HAMMONDS FERRY RD	2	34I	14,850
				.07			2	44I	
				.21	IS0695	BALTO BELTWAY			
				.21		STRUC #2002			
				.26	MDD969A	FAIRVIEW AVE			9,500
				.36			2	24I	
				.70	MDD295	BALTIMORE WASHINGTON PKWY			
				.70		STRUC #2012			
				.77	MDD969	ELEANOR DR			
				1.28	MDD648E	BALTO ANNAPOLIS BLVD			

ROUTE NUMBER.....MD 169
INVENTORY DIRECTION....EAST
NAME: MAPLE RD

SECONDARY	P	FAU	3332	U 17	UNDIVIDED	NONE			
				.00	C00017	HAMMONDS FERRY RD	2	25I	7,475
				.00	C00037	MAPLE RD (BACK)			
				.27		R/R #BA 845 057 L			
				.32	MDD170	CAMP MEADE RD	2	24I	8,075
				.44			2	22I	
				.97	MDD648E	BALTO ANNAPOLIS BLVD			

ROUTE NUMBER.....MD 170
INVENTORY DIPECTION....NORTH
NAME: TELEGRAPH RD

SECONDARY	R	FAU	3121	U 17	UNDIVIDED	NONE			
				.00	MDD677	ODENTON RD	2	32I	13,450
				.06			2	22I	
				.12			2	44I	
				.14		R/R #CR 529 501 A	4	58I	
			16	.22	MDD175	ANNAPOLIS RD			
				.35			3	46I	
				.40			2	46I	
				.46			2	24I	
			14	.65					
				1.44		STRUC #2044 SEVERN RUN			
				2.18					16,950
				3.64					
				3.77	MDD174	REECE RD/DONALDSON AVE			15,500
				3.86					
				4.51	MDD652	OLD TELEGRAPH RD			13,175
				5.31			4	48I	

* A,B = UNIMPROVED; C = GRADED & DRAINED; D,E = SOIL, GRAVEL, STONE; F,G = LOW TYPE BITUMINUS; H,I = HIGH TYPE BITUMINUS;
J = CONCRETE; K = BRICK; L = BLOCK

STATE HIGHWAY ADMINISTRATION OF MARYLAND
OFFICE OF PLANNING AND PRELIMINARY ENGINEERING
BUREAU OF HIGHWAY STATISTICS

STATE HIGHWAY LOCATION REFERENCE

ROUTE NUMBER.....MD 17D CONTINUED
INVENTORY DIPECTION....NORTH
NAME: CAMP MEADE RD

COUNTY*ANNE ARUNDEL
SHA DISTRICT.....5
DATE.....12/31/98

SYSTEM	FUNC	HWY	ACCESS	MILEPOINT	MILEPOINT DESCRIPTION	MARKED LANS	SURFACE WIDTH/TYPE*	AADT					
....STATE....	..FEUEKAL...	CLASS	CTL										
SECONDARY	R	FAU	3121	U	14	DIVIDED	NONE	5.43	MDD176	DORSEY RD	4	48I	16,200
						UNDIVIDED		5.57			4	44I	
								5.70	MDD170A	MD 17D SPUR			
								6.82	COD573	STONEY RUN RD			
								6.82		STRUC #AA5D12			
								6.90					24,650
								7.31	MDD995	NO NAME			
								7.60		STRUC #2047 STONEY RUN			
								7.75	ISO195	AIRPORT RD			27,000
								7.75		STRUC #2025			
						DIVIDED		8.05					
						UNDIVIDED		8.25					
								8.64			4	48I	
						DIVIDED		8.68					
						UNDIVIDED		8.90	MDD162	HAMMONDS FERRY RD	3	44I	10,775
								8.94			3	36I	
								9.09			3	33I	
						DIVIDED		9.28			3	34I	
								9.38	MDD762	HAMMONDS FERRY RD			15,500
								9.42			2	22I	
						UNDIVIDED		9.51			2	24I	
								9.63			2	30I	
								9.72		R/R #BA 845 055 X			
								9.96			2	32I	
								10.00			2	24I	
								10.14	MDD169	MAPLE RD	2	28I	13,825
								10.18			2	40I	
						DIVIDED		10.25			4	48I	
					16			10.55	ISO695	BALTO BELTWAY			14,050
								10.55		STRUC #2092			
						UNDIVIDED		10.75					
								10.84			3	36I	
								10.98	MDD648E	BALTO ANNAPOLIS BLVD			15,275
								10.98					
								11.04			2	32I	
								11.15			2	24I	
								12.29	ISO895B	HARBOR TUNNEL APPR			
								12.29		STRUC #AAY020			
								12.38					10,300
								12.99			2	26I	
								13.13			3	33I	
								13.25			2	4DI	

NAME: BELLE GROVE RD

* A,B = UNIMPROVED; C = GRADED & DRAINED; D,E = SOIL, GRAVEL, STONE; F,G = LOW TYPE BITUMINUS; H,I = HIGH TYPE BITUMINUS;
J = CONCRETE; K = BRICK; L = BLOCK

STATE HIGHWAY ADMINISTRATION OF MARYLAND
OFFICE OF PLANNING AND PRELIMINARY ENGINEERING
BUREAU OF HIGHWAY STATISTICS

STATE HIGHWAY LOCATION REFERENCE

ROUTE NUMBER.....MD 17D CONTINUED
INVENTORY DIRECTION....NORTH
NAME: BELLE GROVE RD

COUNTY+ANNE ARUNDEL
SHA DISTRICT.....5
DATE.....12/31/98

SYSTEM	FUNC	HWY	ACCESS	MILEPOINT	MILEPOINT	DESCRIPTION	MARKED	SURFACE	AADT		
STATE	FEDEPAL	CLASS	CTL				LANES	WIDTH/TYPE#			
SECONDARY	P	FAU 3121	U 16	UNDIVIDED	NONE	13.29	MDD002	GOV RITCHIE HWY	2	4DI	10,300
						13.29		BALTO CITY LINE			

ROUTE NUMBER.....MD 17DA
INVENTORY DIPECTION....NORTH
NAME: MD 170 SPUR

SECONDARY	R	NFA	U 19	UNDIVIDED	NONE	.00	MDD176	DORSEY RD	1	12I	
						.04			1	16I	
						.32	MDD170	CAMP MEADE RD			

ROUTE NUMBER.....MD 171
INVENTORY DIPECTION....FAST
NAME: CHURCH ST

SECONDARY	P	FAU 3126	U 16	UNDIVIDED	NONE	.00	MDD002	GOV RITCHIE HWY	2	32I	14,450
						.03			2	36I	
						.06			2	33I	
						.37			2	36I	
						.56			2	49I	
						.69			2	38I	
						.76			2	36I	
						.93		BALTO CITY LINE			

ROUTE NUMBER.....MD 172
INVENTORY DIPECTION....NORTH
NAME: ARUNDEL COVE AVE

SECONDARY	P	NFA	U 19	UNDIVIDED	NONE	.00		ROAD END	2	18J	199
						.01		R/R #CSX 141 351 M			
						.06		BALTO CITY LINE			

ROUTE NUMBER.....MD 173
INVENTORY DIRECTION....NORTH
NAME: FORT SMALLWOOD RD

SECONDARY	R	FAU 3102	U 16	UNDIVIDED	NONE	.00		ROAD END	2	22I	4,000
						1.38					12,025
		3001	14			3.03	MDD607	HOG NECK RD			26,225
						3.72		STRUC #2046 ROCK CREEK			
				DIVIDED		4.09					
						4.97			2	24I	

* A,B = UNIMPROVED; C = GRADED & DRAINED; D,E = SOIL, GRAVEL, STONE; F,G = LOW TYPE BITUMINUS; H,I = HIGH TYPE BITUMINUS;
J = CONCRETE; K = BRICK; L = BLOCK

STATE HIGHWAY ADMINISTRATION OF MARYLAND
OFFICE OF PLANNING AND PRELIMINARY ENGINEERING
BUREAU OF HIGHWAY STATISTICS

STATE HIGHWAY LOCATION REFERENCE

ROUTE NUMBER.....MD I73 CONTINUED
INVENTORY DIRECTION....NORTH
NAME: FORT SMALLWOOD RD

COUNTY+ANNE ARUNDEL
SHA DISTRICT.....5
DATE.....12/31/98

SYSTEM	FUNC	HWY	ACCESS	MILEPOINT	MILEPOINT	DESCRIPTION	MARKED LANS	SURFACE WIDTH/TYPER	AADT
SECONDARY	R	FAU	3001 U 14	UNDIVID	NONE	5.21	4	44I	22,513
						5.69	2	28I	
						5.75	2	28J	
						5.84			
						5.92			
						6.01			
						6.01	2	36I	
						6.03			
						6.03	4	48I	
						7.64			
						7.64			26,575
						8.95			
						8.95			

ROUTE NUMBER.....MD I74
INVENTORY DIRECTION....EAST
NAME: REECE PD

SECONDARY	P	FAU	3116 U 16	UNDIVID	NONE	.00	2	24I	18,500
						1.78			
						1.78			
						1.83			
						1.83			19,300
						2.41	4	48I	
						2.41	4	50I	
						2.49			
						2.49			
						2.58	4	48I	
						2.58			
						2.69	3	36I	
						2.83	2	24I	
						2.83			
						4.11	2	26I	
						4.11	2	32I	
						4.18			
						4.18			
						4.29	4	48I	
						4.29			
						4.68	3	36I	
						4.68			
						4.84	3	36J	
						4.84			
						4.92	2	24I	9,675
						4.92			
						4.95			
						4.95			
						4.95			
						4.95			
						4.97			
						4.97	2	24J	
						5.19			
						5.19			
						5.26	4	48I	
						5.26			
						5.32	4	54I	
						5.32			
						5.58			
						5.58			
						5.64			
						5.64			
						5.64			
						5.67	3	36I	
						5.67			
						5.70	2	24I	
						5.70			

* A,B = UNIMPROVED; C = GRADED & DRAINFD; D,E = SOIL, GRAVEL, STONE; F,G = LOW TYPE BITUMINUS; H,I = HIGH TYPE BITUMINUS;
J = CONCRETE; K = BRICK; L = BLOCK

STATE HIGHWAY ADMINISTRATION OF MARYLAND
 OFFICE OF PLANNING AND PRELIMINARY ENGINEERING
 BUREAU OF HIGHWAY STATISTICS

STATE HIGHWAY LOCATION REFERENCE

ROUTE NUMBER.....MD 174 CONTINUED
 INVENTORY DIRECTION....EAST
 NAME: QUARTEPFIELD RD

COUNTY+ANNE ARUNDEL
 SHA DISTRICT.....5
 DATE.....12/31/88

SYSTEM	FEDERAL	CLASS	HWY TYPE	ACCESS CTL	MILEPOINT	MILEPOINT DESCRIPTION	MARKED LANES	SURFACE WIDTH/TYPE*	AADT
SECONDARY	R	FAU 3110	U 16	UNDIVIDED	5.88		3	42I	9,675
				DIVIDED	5.93		3	36I	
					5.94	M00003BU ROBERT CRAIN HWY			

ROUTE NUMBER.....MD 175
 INVENTORY DIPECTION....NORTH
 NAME: ANNAPOLIS RD

SECONDARY	R	FAS 1164	R 7	UNDIVIDED	.00	M00003 ROBERT CRAIN HWY	2	40I	8,925
					.00	C01207 MILLERSVILLE RD (BACK)			
					.04		2	36I	
					.08		2	40I	
					.13	MD 3 (SB/L)	2	22I	
		FAU 3617	U 16		1.46				
				DIVIDED	2.16		4	48I	
					2.30	M00032AA NO NAME			
					2.30	M00677 ODENTON RD			
				UNDIVIDED	2.45				
				DIVIDED	3.14				
					3.22	R/R #CR 529 603 N			
					3.29	M00170 TELEGRAPH RD			25,000
				UNDIVIDED	3.58				
					3.66	STRUC #2048			
					3.66	R/R #CR 529 600 T			
					5.66		4	60I	
					5.79		4	50I	
					6.06		2	22I	
					7.04		4	48I	
				DIVIDED	7.18				
					7.31	M00713 RIDGE RD/ROCKENBACH RD			34,575
					7.45		3	36I	
				UNDIVIDED	7.54		2	24I	
					8.24	M00175AA MD 175 SPUR			
					8.47	M00295 BALTIMORE WASHINGTON PKWY			32,775
					8.47				
					8.47	STRUC #2023			
				DIVIDED	8.69		2	22I	
				UNDIVIDED	9.19		2	24I	
					9.39		2	22I	
					9.73	M00723 OLD JESSUP RD			
					9.89	STRUC #13043			
					9.89	R/R #CSX 140 887 P			

* A,3 = UNIMPROVED; C = GRADED & DRAINED; D,F = SOIL, GRAVEL, STONE; F,G = LOW TYPE BITUMINUS; H,I = HIGH TYPE BITUMINUS;
 J = CONCRETE; K = BRICK; L = BLOCK

STATE HIGHWAY ADMINISTRATION OF MARYLAND
OFFICE OF PLANNING AND PRELIMINARY ENGINEERING
BUREAU OF HIGHWAY STATISTICS

STATE HIGHWAY LOCATION REFERENCE

ROUTE NUMBER.....MD 175 CONTINUED
INVENTORY DIRECTION....NORTH
NAME: JESSUP RD

COUNTY+ANNE ARUNDEL
SHA DISTRICT.....5
DATE.....12/31/88

SYSTEM	FUNC	HWY	ACCESS	MILEPOINT	MILEPOINT DESCRIPTION	MARKED LANES	SURFACE WIDTH/TYP*	AADT			
....STATE....	..FEDEPAL...	CLASS	TYPE	CTL							
SECONDARY	P	FAU	3617	U 16	UNDIVIDED	NONE	9.89	HOWARD CO/L	2	22I	32,775
ROUTE NUMBER.....MD 175AA INVENTORY DIPECTION....NORTH NAME: MD 175 SPUR											
SECONDARY	R	NFA		U 19	UNDIVIDED	NONE	.00	MDD917 MAX BLOB PARK RD	2	34I	
							.02	MDD175 ANNAPOLIS RD			
ROUTE NUMBER.....MD 176 INVENTORY DIPECTION....EAST NAME: DORSEY RD											
SECONDARY	R	FAU	3606	U 16	UNDIVIDED	NONE	.00	HOWARD CO/L	2	30I	36,725
							.00	R/R #CSX 140 885 B			
							.08		2	24I	
							.16	STRUC #2049 DEEP RUN	2	24I	
					DIVIDED		.73		4	24I	28,000
					UNDIVIDED		.88		2	24I	
							.95		2	30I	
							1.00		2	24I	
			3114				1.07	MDD295 BALTIMORE WASHINGTON PKWY			25,000
							1.37	STRUC #2022			
							1.12		2	26I	
							1.18		2	24I	
							1.23		3	36I	
							1.28		4	48I	
					DIVIDED		1.54	STRUC #2050 PINEY RUN			26,000
					UNDIVIDED		2.27				
							2.31	MDD713 RIDGE RD			
							2.51				
							2.69		4	54I	
							2.89		4	48I	
							3.00		4	54I	
							3.07	STRUC #2167 STONEY RUN			
							3.20	STRUC #2051			
							3.20	R/R #ATK 529 605 C			
					DIVIDED		3.28	MDD6450 OLD DORSEY RD	4	48I	
							3.35	MDD17D TELEGRAPH RD/CAMP MEADE RD			28,475
							3.50	MDD17DA MD 17D SPUR			
							3.98	MDC652 OLD TELEGRAPH RD			
							4.80				26,800

* A,B = UNIMPROVED; C = GRADED & DRAINED; D,E = SOIL, GRAVEL, STONE; F,G = LOW TYPE BITUMINUS; H,I = HIGH TYPE BITUMINUS;
J = CONCRETE; K = SPICK; L = BLOCK

STATE HIGHWAY ADMINISTRATION OF MARYLAND
OFFICE OF PLANNING AND PRELIMINARY ENGINEERING
BUREAU OF HIGHWAY STATISTICS

STATE HIGHWAY LOCATION REFERENCE

ROUTE NUMBER.....MD 176 CONTINUED
INVENTORY DIRECTION....EAST
NAME: DORSEY RD

COUNTY+ANNE ARUNDEL
SHA DISTRICT.....5
DATE.....12/31/88

SYSTEM		FUNC CLASS	HWY TYPE	ACCESS CTL	MILEPOINT	MILEPOINT DESCRIPTION	MARKED LANES	SURFACE WIDTH/TYPE*	AADT
STATE	FEDERAL								
SECONDARY	P FAU 3114	U 16	UNDIVIDED	NONE	4.95		2	48I	26,800
			DIVIDED		5.40		4	48I	
					6.01	M00162 HAMMONDS FERRY RD			
					6.28	I00097 GLEN BURNIE BYPASS			20,525
			UNDIVIDED		6.28	STRUC #2061			
					6.44		2	24I	
					6.71		2	42I	
					6.84		2	26I	
					6.96	M00648E BALTO ANNAPOLIS BLVD			

ROUTE NUMBER.....MD 177
INVENTORY DIRECTION....EAST
NAME: MOUNTAIN RD

SECONDARY	R FAU 3104	U 16	DIVIDED	NONE	.00	M00002 GOV RITCHIE HWY	4	54I	24,000
					.03		5	60I	
					.04	M00177A MD 177 SPUR			
					.21		6	72I	
					.33		4	48I	
					.42	M001000 MD 100 SPUR			
					.44	M00100A MD 100 SPUR			
					.44	M00100B MD 100 SPUR			
					.46	M00100C MD 100 SPUR			
					.60	M00010 ARUNDEL EXPWY			
					.60	STRUC #2172			
					.80	M00648E BALTO ANNAPOLIS BLVD			
			UNDIVIDED		.85		3	40I	
					.88		3	36I	
			DIVIDED		.94	M00915A LONG HILL RD			
					1.08		2	22I	
					1.96	M00648D WATERFORD RD			20,600
			UNDIVIDED		2.88				16,400
					2.94		2	30I	
					3.10		2	34I	
			DIVIDED		3.14		2	22I	
			UNDIVIDED		3.80		2	26I	
			DIVIDED		4.10		2	22I	
					4.21	M00607 HOG NECK RD/MAGOTHY BRIDGE RD			
			UNDIVIDED		4.51				
					4.87		2	24I	
			DIVIDED		4.93				
	FAP 110	14			5.05	M00100 PAUL T PITCHER MEM HWY			22,275

* A,B = UNIMPROVED; C = GRADED & DRAINED; D,F = SOIL, GRAVEL, STONE; F,G = LOW TYPE BITUMINUS; H,I = HIGH TYPE BITUMINUS;
J = CONCRETE; K = BRICK; L = BLOCK

STATE HIGHWAY ADMINISTRATION OF MARYLAND
OFFICE OF PLANNING AND PRELIMINARY ENGINEERING
BUREAU OF HIGHWAY STATISTICS

PAGE..... 22

STATE HIGHWAY LOCATION REFERENCE

ROUTE NUMBER.....MD 177 CONTINUED
INVENTORY DIPECTION....EAST
NAME: MOUNTAIN RD

COUNTY+ANNE ARUNDEL
SHA DISTRICT.....5
DATE.....12/31/88

SYSTEM	FUNC	HWY	ACCESS							MARKED	SURFACE	
....STATE....	..FEDEPAL...	CLASS	TYPE	CTL	MILEPOINT	MILEPOINT	DESCRIPTION	LANES	WIDTH/TYPE*	AADT
SECONDARY	P	FAP	110	U	14	UNDIVIDED	NONE	5.17		2	24I	22,275
								5.25	MD 100 (EB/L)			
						DIVIDED		5.32	MOD990	2	22I	
						UNDIVIDED		6.05	SERVICE RD	2	41I	
								6.08		3	31I	
						DIVIDED		6.21		2	22I	
								6.67				20,175
						UNDIVIDED		6.83		2	24I	
						DIVIDED		8.05		2	22I	
						UNDIVIDED		8.27		2	24I	
	FAU	3623			16			8.84				2,400
								10.89	ROAD END @ GIBSON ISLAND			

ROUTE NUMBER.....MD 177A
INVENTORY DIPECTION....NORTH
NAME: MD 177 SPUR

SECONDARY	R	NFA		U	19	UNDIVIDED	NONE	.00	M00002	GOV RITCHIE HWY	1	18I	
								.02	M00177	MOUNTAIN RD			

ROUTE NUMBER.....MD 178
INVENTORY DIPECTION....NORTH
NAME: GENERALS HWY

SECONDARY	R	FAU	7215	U	16	DIVIDED	NONE	.00	M00450	DEFENSE HWY	4	48I	28,500
						UNDIVIDED		.35			3	44I	
						DIVIDED		.41			2	24I	
						UNDIVIDED		.88					
	FAS	1165		R	7			1.01					
								1.90			2	22I	
								2.58	M00798	OLD GENERALS HWY			
								2.62			2	24I	
								4.57					27,300
								4.68			2	22I	
								4.93			2	24I	
								5.05			4	44I	
								5.13					28,500
								5.40			3	36I	9,800
								5.46			2	24I	
								6.48					10,575
								7.95	M00178A	OLD GENERALS HWY			
								8.03			3	36I	

* A,B = UNIMPROVED; C = GRADED & DRAINED; D,E = SOIL, GRAVEL, STONE; F,G = LOW TYPE BITUMINUS; H,I = HIGH TYPE BITUMINUS;
J = CONCRETE; K = BRICK; L = BLOCK

STATE HIGHWAY ADMINISTRATION OF MARYLAND
OFFICE OF PLANNING AND PRELIMINARY ENGINEERING
BUREAU OF HIGHWAY STATISTICS

STATE HIGHWAY LOCATION REFERENCE

ROUTE NUMBER.....MD 178 CONTINUED
INVENTORY DIPECTION....NORTH
NAME: GENERALS HWY

COUNTY+ANNE ARUNDEL
SHA DISTRICT.....5
DATE.....12/31/88

STATE	SYSTEM	FEDEPAL	FUNC CLASS	HWY TYPE	ACCESS CTL	MILEPOINT	MILEPOINT	DESCRIPTION	MARKED LANES	SURFACE WIDTH/TYPE*	AADT
SECONDARY	P	NFA	R 9	UNDIVIDED	NONE	8.13	IS0097	ROBERT CRAIN HWY	3	36I	10,575
						8.17		ROAD END			

ROUTE NUMBER.....MD 178A
INVENTORY DIPECTION....NORTH
NAME: GENERALS HWY

SECONDARY	R	NFA	R 9	UNDIVIDED	NONE	.00	MDD17A	GENERALS HWY	2	24I	5,499
						.20			1	12I	
						.25	IS0097	ROBERT CRAIN HWY			

ROUTE NUMBER.....MD 179
INVENTORY DIRECTION....EAST
NAME: ST MARGARETS PD

SECONDARY	P	NFA	R 8	UNDIVIDED	NONE	.00	MDD648A	BALTO ANNAPOLIS BLVD	2	32I	1,199
						.04			2	22I	
						.35			2	21I	
						1.01		STRUC #2052 MILL CREEK			
			U 17			2.09					
						2.70					
						2.75	MDD9D8C	SERVICE RD	2	18I	
						2.77	US0050	JOHN HANSON HWY			

ROUTE NUMBER.....IS 195
INVENTORY DIPECTION....NORTH
NAME: METROPOLITAN BLVD

PRIMARY	R	FAI	195 U 11	DIVIDED	FULL	.00		BWI AIRPORT	6	8DI	20,000
						.09			6	91I	
						.35			5	66I	
						.57			4	56I	
						.93	MDD170	FORT MEADE RD	4	52J	38,000
						.93		STRUC #2025			
PROPOSED						2.08		BEGIN PROPOSED SECTION			
						2.08	MDC295	BALTIMORE WASHINGTON PKWY			
						2.80		HOWARD CO/L			

* A,B = UNIMPROVED; C = GRADED & DRAINED; D,E = SOIL, GRAVEL, STONE; F,G = LOW TYPE BITUMINUS; H,I = HIGH TYPE BITUMINUS;
J = CONCRETE; K = BRICK; L = BLOCK

STATE HIGHWAY ADMINISTRATION OF MARYLAND
OFFICE OF PLANNING AND PRELIMINARY ENGINEERING
BUREAU OF HIGHWAY STATISTICS

STATE HIGHWAY LOCATION REFERENCE

ROUTE NUMBER.....MD 198
INVENTORY DIRECTION....EAST
NAME: FORT MEADE RD

COUNTY+ANNE ARUNDEL
SHA DISTRICT.....5
DATE.....12/31/98

SYSTEM	FUNC	HWY	ACCESS	MILEPOINT	MILEPOINT DESCRIPTION	MARKED LANES	SURFACE WIDTH/TYPE#	AADT				
....STATE....	..FEDERAL...	CLASS	TYPE	CTL								
SECONDARY	R	FAP	248	U	14	DIVIDED	NONE	.00	PRINCE GEORGES CO/L	6	72I	39,275
								.00	STRUC #16078 PATUXENT RIVER			
								.15		4	44I	
								1.44		3	48I	
								1.70		3	36I	
						UNDIVIDED		1.81		4	48I	
								1.87		2	36I	
				R	6			1.95	MDD295 BALTIMORE WASHINGTON PKWY			34,225
								1.95	STRUC #AAZ003			
						DIVIDED		2.09		4	48I	
						UNDIVIDED		2.40		2	24I	
								2.93	MDD2168 OLD PORTLAND RD			
						DIVIDED		3.65				
NAME: LAUREL RD						UNDIVIDED		3.65				
								3.77				
								3.80	GVDI98 LAUREL RD (AHEAD)			

ROUTE NUMBER.....MD 214
INVENTORY DIRECTION....EAST
NAME: CENTRAL AVE

SECONDARY	R	FAP	254	R	6	UNDIVIDED	NONE	.00	PRINCE GEORGES CO/L	2	24I	12,150
								.00	STRUC #2054 PATUXENT RIVER			
								2.68	MDD424 DAVIDSONVILLE RD			18,000
								3.74				12,600
								5.63		3	39I	
								5.67	MDD214A PIKE RIDGE RD			
								5.72		2	25I	
						DIVIDED		6.04		4	54I	16,750
						UNDIVIDED		6.08	MDD002 SOLOMONS ISLAND RD			
						DIVIDED		6.12		2	24I	
								6.60		3	36I	
								6.68	MDD253 MAYO RD	2	39I	
						UNDIVIDED		6.75		3	37I	
						DIVIDED		6.95		3	44I	
								7.03	MDD253A MAYO RD			
						UNDIVIDED		7.07		2	24I	
								7.46	MDD468 MUDDY CREEK RD	2	22I	14,200
				U	I4			8.60				
								9.95		2	20I	
NAME: MAYO RD								9.95				
								10.23		2	21I	7,200
NAME: BEVERLY AVE								10.23				

* A,B = UNIMPROVED; C = GRADED & DRAINED; D,E = SOIL, GRAVEL, STONE; F,G = LOW TYPE BITUMINUS; H,I = HIGH TYPE BITUMINUS;
J = CONCRETE; K = BRICK; L = BLOCK

STATE HIGHWAY LOCATION REFERENCE

ROUTE NUMBER.....MD 214 CONTINUED
 INVENTORY DIPECTION....EAST
 NAME: GRANDE VIEW AVE

COUNTY-ANNE ARUNDEL
 SHA DISTRICT.....5
 DATE.....12/31/88

SYSTEM	FUNC	HWY	ACCESS	MILEPOINT	MILEPOINT DESCRIPTION	MARKED LANES	SURFACE WIDTH/TYPE*	AADT			
....STATE....	..FEDERAL...	CLASS	TYPE	CTL							
SECONDARY	P	NFA	U	19	UNDIVIDED	NONE	11.47 11.61	ROAD END	2	21I	7,200

ROUTE NUMBER.....MD 214A
 INVENTORY DIPECTION....EAST
 NAME: PIKE RIDGE RD

SECONDARY	R	NFA	U	17	UNDIVIDED	NONE	.00 .58 .62 .64	MD0214 CENTRAL AVE MO0002 SOLOMONS ISLAND RD	2 2 3	26I 48I 62I	3,199
-----------	---	-----	---	----	-----------	------	--------------------------	---	-------------	-------------------	-------

ROUTE NUMBER.....MD 216A
 INVENTORY DIRECTION....EAST
 NAME: OLD CAMP MEADE RD

SECONDARY	R	NFA	U	19	UNDIVIDED	NONE	.00 .12 .25 .28 .50	ROAD END C00995 WHISKEY BOTTOM RD ROAD END	2 2 2	16G 15G 13G	699
-----------	---	-----	---	----	-----------	------	---------------------------------	--	-------------	-------------------	-----

ROUTE NUMBER.....MD 216B
 INVENTORY DIRECTION....EAST
 NAME: OLD PORTLAND RD

SECONDARY	P	NFA	R	9	UNDIVIDED	NONE	.00 .04 .65	ROAD END MD0198 FORT MEADE RD	2 2	20G 23I	99
-----------	---	-----	---	---	-----------	------	-------------------	----------------------------------	--------	------------	----

ROUTE NUMBER.....MD 216C
 INVENTORY DIRECTION....EAST
 NAME: NO NAME

SECONDARY	R	NFA	R	9	UNDIVIDED	NONE	.00 .07 .11 .13	ROAD END SPUR TO MD 198 ROAD END	2 2 2	9E 9F 16G	99
-----------	---	-----	---	---	-----------	------	--------------------------	--	-------------	-----------------	----

* A,B = UNIMPROVED; C = GRADED & DRAINED; D,E = SOIL, GRAVEL, STONE; F,G = LOW TYPE BITUMINUS; H,I = HIGH TYPE BITUMINUS;
 J = CONCRETE; K = BRICK; L = BLOCK

STATE HIGHWAY ADMINISTRATION OF MARYLAND
 OFFICE OF PLANNING AND PRELIMINARY ENGINEERING
 BUREAU OF HIGHWAY STATISTICS

STATE HIGHWAY LOCATION REFERENCE

ROUTE NUMBER.....MD 253
 INVENTORY DIRECTION....NORTH
 NAME: MAYO RD

COUNTY+ANNE ARUNDEL
 SHA DISTRICT.....5
 DATE.....12/31/88

SYSTEM	FUNC	HWY	ACCESS	MILEPCNT	MILEPCNT	DESCRIPTION	MARKED	SURFACE	AADT
....STATE....	..FEDERAL...	CLASS	TYPE	CTL	LANES	WIOTH/TYPE*	
SECONDARY	P	NFA	U 16	UNDIVIDED	NONE	.00 MDD214 CENTRAL AVE	2	34I	21,175
						.03	2	24I	
						.09	2	28I	
		FAU 7218				.11 MDD253A MAYO RD	2	24I	
						.35	2	26I	
						.40	2	28I	
						.48	2	24I	
						1.26	3	42I	
						1.32 MDD002 SOLOMONS ISLAND RD			

ROUTE NUMBER.....MD 253A
 INVENTORY DIRECTION....NORTH
 NAME: MAYO RD

SECONDARY	P	FAU 7218	U 16	UNDIVIDED	NONE	.00 MDD214 CENTRAL AVE	2	25I	5,299
						.06	2	30I	
						.17	2	24I	
						.42 MDD253 MAYO RD			

ROUTE NUMBER.....MD 255
 INVENTORY DIRECTION....EAST
 NAME: OWENSVILLE RD

SECONDARY	P	FAS 1186	R 7	DIVIDED	NONE	.00 MDD002 SOLOMONS ISLAND RD	2	26I	1,700
		NFA	8	UNDIVIDED		.01	2	20I	
						3.15 MDD468 MUDDY CREEK RD			2,900
		NAME: GALESVILLE RD				3.15			
		NAME: MAIN ST				3.88			
						4.21 C03332 MAIN ST (AHEAD)			

ROUTE NUMBER.....MD 256
 INVENTORY DIRECTION....EAST
 NAME: DEALE RD

SECONDARY	P	NFA	R 8	UNDIVIDED	NONE	.00 MDD002 SOLOMONS ISLAND RD	3	34I	2,000
						.10	2	24I	
						.19	2	20I	
						1.81			
						2.25			
		FAS 1187	7			2.58	2	22I	
		NAME: DEALE CHURCHTON RD				2.70			
						3.36	2	20I	

* A,B = UNIMPROVED; C = GRADED & DRAINED; D,E = SOIL, GRAVEL, STONE; F,G = LOW TYPE BITUMINUS; H,I = HIGH TYPE BITUMINUS;
 J = CONCRETE; K = BRICK; L = BLOCK

STATE HIGHWAY LOCATION REFERENCE

ROUTE NUMBER.....MD 256 CONTINUED
 INVENTORY DIRECTION....EAST
 NAME: DEALE CHURCHTON RD

COUNTY+ANNE ARUNDEL
 SHA DISTRICT.....5
 DATE.....12/31/88

....STATE....	SYSTEM	..FFEDERAL...	FUNC CLASS	HWY TYPE	ACCESS CTL	MILEPOINT	MILEPOINT DESCRIPTION	MARKED LANES	SURFACE WIDTH/TYPE*	AADT
SECONDARY	P	FAP	262 R	6	UNDIVIDED	NONE	3.50	MDD258 BAY FRONT RD	2	20I	7,275
							5.27	MDD468 SHADYSIDE RD/MUDDY CREEK RD			

ROUTE NUMBER.....MD 258
 INVENTORY DIPECTION....EAST
 NAME: BAY FRONT RD

SECONDARY	P	NFA		R	9	UNDIVIDED	NONE	.00	C03547	WRIGHTON RD	2	42I	6,100
								.02			2	24I	
		FAP	262		6			.21	MDD004	SOUTHERN MARYLAND BLVD			
								.21		STRUC #2078			
								.29	MDD794	OLD MD 416			
								2.84	MDD796A	OLD MD 258			
								3.12	MDD796A	OLD MD 258			
								4.16		STRUC #2055 LYONS CREEK			
								4.21			4	44I	
								4.29	MDD002	SOLOMONS ISLAND RD	2	44I	7,075
								4.37			2	24I	
								5.33		STRUC #2087 TRACEYS CREEK			
								6.54		STRUC #2079 ROCKHOLD CREEK			
								7.12			2	34I	
								7.18	MDD256	DEALE CHURCHTON RD			

ROUTE NUMBER.....MD 259
 INVENTORY DIRECTION....NORTH
 NAME: GREENOCK RD

SECONDARY	R	FAP	257 R	6	UNDIVIDED	NONE	.00	MDD794	OLD MD 416		2	18I	1,000
							2.68	MDD408	MT ZION RD				

ROUTE NUMBER.....MD 260
 INVENTORY DIRECTION....EAST
 NAME: CHESAPEAKE BEACH RD

SECONDARY	R	FAP	260 R	6	UNDIVIDED	NONE	.00		CALVERT CO/L		2	24I	9,875
							.27	C03518	SANDBURY RD				
							1.27				2	50I	
							1.38		CALVERT CO/L				

* A,B = UNIMPROVED; C = GRADED & DRAINED; D,E = SCIL, GRAVEL, STONE; F,G = LOW TYPE BITUMINUS; H,I = HIGH TYPE BITUMINUS;
 J = CONCRETE; K = BRICK; L = BLOCK

STATE HIGHWAY ADMINISTRATION OF MARYLAND
 OFFICE OF PLANNING AND PRELIMINARY ENGINEERING
 BUREAU OF HIGHWAY STATISTICS

STATE HIGHWAY LOCATION REFERENCE

ROUTE NUMBER.....MD 261
 INVENTORY DIPECTION....NORTH
 NAME: WALNUT AVE

COUNTY+ANNE ARUNDEL
 SHA DISTRICT.....5
 DATE.....12/31/88

SYSTEM	FUNC	HWY	ACCESS	MILEPOINT	MILEPOINT DESCRIPTION	MARKED	SURFACE	A40T
....STATE....	..FEDERAL...	CLASS	TYPE	CTL		LANES	WIDTH/TYPE*	
SECONDARY	R	NFA	R	8	UNDIVIDED	NONE		
				.00				
				1.30	CALVERT CO/L	2	18I	2,300
				1.63		2	20I	
				4.04				
				5.47	MDD778 OLD SOLOMONS ISLAND RD			2,700

ROUTE NUMBER.....MD 270
 INVENTORY DIRECTION....NORTH
 NAME: FURNACE BRANCH RD

SECONDARY	R	FAU	3113	U	16	DIVIDED	NONE	
				.00	MDD648G OLD MD 648	2	36I	12,425
				.00	MDD648E BALTO ANNAPOLIS BLVD			
				.03		2	24I	
				1.01				
				1.14		4	54I	
				1.33		4	48I	
				1.58	MDD010 ARUNDEL EXPWY			
				1.58	STRUC #2122			
				1.64				
				1.77		4	52I	23,850
				2.04		4	66I	
				2.10	MDD002 GOV RITCHIE HWY	4	50I	
				2.18	MDD003BU ROBERT CRAIN HWY			

ROUTE NUMBER.....MD 295
 INVENTORY DIPECTION....NORTH
 NAME: BALTIMORE WASHINGTON PKWY

FEDERAL	R	FAP	111	U	12	DIVIDED	FULL	
				.00				
				2.51	MDD198 PRINCE GEORGES CO/L	4	48I	59,000
				3.53	FORT MEADE RD			56,675
				4.28	STRUC OV LITTLE PATUXENT RIVER			
				4.29	R/R #CSX 140 918 L			
				6.26	MDD032 SAVAGE RD			59,250
				6.26	END US GOVT MAINTENANCE			
				6.51	BEGIN STATE MAINTENANCE			
				6.51	MDD175 WATERLOO RD			60,987
				6.51	STRUC #2023			
				9.05	MDD176 DORSEY RD			58,850
				9.05	STRUC #2022			
				10.05	STRUC #2021 PINEY RUN			
				10.48	CO0575 HANOVER RD			
				10.48	STRUC #2020			

* A,B = UNIMPROVED; C = GRADED & DRAINED; D,E = SOIL, GRAVEL, STONE; F,G = LOW TYPE BITUMINUS; H,I = HIGH TYPE BITUMINUS;
 J = CONCRETE; K = BRICK; L = BLOCK

STATE HIGHWAY ADMINISTRATION OF MARYLAND
OFFICE OF PLANNING AND PRELIMINARY ENGINEERING
BUREAU OF HIGHWAY STATISTICS

STATE HIGHWAY LOCATION REFERENCE

ROUTE NUMBER.....MD 29S CONTINUED
INVENTORY DIRECTION....NORTH
NAME: BALTIMORE WASHINGTON PKWY

COUNTY*ANNE ARUNDEL
SHA DISTRICT.....S
DATE.....12/31/88

.....STATE.....	SYSTEM		..FEDERAL...	CLASS	FUNC	HWY TYPE	ACCESS CTL	MILEPOINT MILEPOINT DESCRIPTION	MARKED LANES	SURFACE WIDTH/TYPE*	AADT
	R	FAP										
PRIMARY	R	FAP	111	U	12	DIVIDED	FULL	11.48	COGS82 RIDGE RD	4	48I	58,850
								11.48	STRUC #2019			
								11.80	STRUC #2018			
								11.80	R/R #ATK 529 607 R			
								12.01	RAMP 1 FR IS 19S			
								12.01	STRUC #2017			
								12.13	RAMP TO IS 19S			
								12.13	STRUC #2016			
								12.29	IS019S METROPOLITAN BLVD			62,500
								12.37	CO0008 WINTERSON RD			
								12.37	STRUC #2015			
								13.17	CO0006 W NURSERY RD			69,625
								13.17	STRUC #2014			
								14.05	CO0017 HAMMONDS FERRY RD			
								14.05	STRUC #2013			
								14.35	IS069S BALTO BELTWAY			44,000
								14.35	STRUC #2099 & #2003			
								14.76	MO0168 NURSERY RD			
								14.76	STRUC #2012			
								14.91		S	60I	
								15.24	STRUC #2011 PATAPSCO RIVER			
								15.24	BALTIMORE CO/L			

ROUTE NUMBER.....US 301
INVENTORY DIRECTION....NORTH
NAME: JOHN HANSON HWY

.00	SEE IS 68
.00	PRINCE GEORGES CO/L
10.66	SEE IS 68 (BACK)
10.66	SEE US 30 (AHEAD)
20.10	QUEEN ANNES CO/L

ROUTE NUMBER.....MD 387
INVENTORY DIRECTION....NORTH
NAME: SPA RD

SECONDARY	R	NFA		U	17	UNDIVIDED	NONE	.00	CO2869 FERRY POINT RD (BACK)	2	20I	4,000
								.15		2	22G	
								.S2	MO0788A OLD FOREST DR			
								.S7	IN CORP LMTS ANNAPOLIS			
								.S7	END STATE MAINTENANCE			

* A, B = UNIMPROVED; C = GRADED & DRAINED; D, F = SOIL, GRAVEL, STONE; F, G = LOW TYPE BITUMINUS; H, I = HIGH TYPE BITUMINUS;
J = CONCRETE; K = BRICK; L = BLOCK

STATE HIGHWAY ADMINISTRATION OF MARYLAND
 OFFICE OF PLANNING AND PRELIMINARY ENGINEERING
 BUREAU OF HIGHWAY STATISTICS

STATE HIGHWAY LOCATION REFERENCE

ROUTE NUMBER.....MD 387 CONTINUED
 INVENTORY DIRECTION.....NORTH
 NAME: SPA RD

COUNTY*ANNE ARUNDEL
 SHA DISTRICT.....5
 DATE.....12/31/88

SYSTEM	FUNC	HWY	ACCESS	MILEPOINT	MILEPOINT DESCRIPTION	MARKED LANES	SURFACE WIDTH/TYPE*	AADT		
....STATE....	..FEDERAL...	CLASS	CTL							
MUNICIPAL	U	NFA	U 17	UNDIVIDED	NONE	.57	BEGIN MUNICIPAL MAINTENANCE	2	22G	4,000
						.64		2	3DG	
		FAU 7211	14			.66		2	30I	
						.87		2	36I	
						.93		2	28I	
						.95		3	3DI	
						.99		3	36I	
						1.09		2	30I	
					DIVIDED	1.25		2	22I	
					UNDIVIDED	1.40		2	30I	
		NFA	19			1.61		2	30I	
						1.76	MDD45D WEST ST			

ROUTE NUMBER.....MD 393
 INVENTORY DIRECTION.....NORTH
 NAME: OLD SOLOMONS ISLAND RD

SECONDARY	P	NFA	U 19	UNDIVIDED	NONE	.00	MDD002 SOLOMONS ISLAND RD	2	30I	5,199
						.02		2	22I	
						.08		2	20I	
		U				.15	IN CORP LMTS ANNAPOLIS			
						.23		2	40I	
						.26		2	33I	
						.43		2	2DI	
						.53		2	30I	
					DIVIDED	.61		2	36I	
						.63	MDD45D WEST ST			

ROUTE NUMBER.....MD 4D8
 INVENTORY DIRECTION.....EAST
 NAME: MT ZION RD

SECONDARY	R	FAS 119D	R 7	UNDIVIDED	NONE	.00	MDD004 SOUTHERN MARYLAND BLVD	3	32I	10,300
						.02		2	34I	
						.09		2	22I	
						.40				3,600
						1.15		2	32I	
						1.23		2	22I	
						1.63		2	25I	
						1.74		2	24I	
						2.11		2	22I	
						2.3D		2	24I	

* A,B = UNIMPROVED; C = GRADED & DRAINED; D,E = SCIL, GRAVEL, STONE; F,G = LOW TYPE BITUMINUS; H,I = HIGH TYPE BITUMINUS;
 J = CONCRETE; K = BRICK; L = BLOCK

STATE HIGHWAY ADMINISTRATION OF MARYLAND
OFFICE OF PLANNING AND PRELIMINARY ENGINEERING
BUREAU OF HIGHWAY STATISTICS

STATE HIGHWAY LOCATION REFERENCE

ROUTE NUMBER.....MD 408 CONTINUED
INVENTORY DIRECTION....EAST
NAME: MT ZION RD

COUNTY+ANNE ARUNDEL
SHA DISTRICT.....5
DATE.....12/31/88

SYSTEM	FUNC	HWY	ACCESS	MARKED	SURFACE	AADT			
STATE	FEDERAL	CLASS	TYPE	CTL	MILEPOINT	MILEPOINT DESCRIPTION	LANES	WIDTH/TYPE*	AADT
SECONDARY	R	FAS	119D	R	7	UNDIVIDED NONE	2	22I	3,600
					2.37		2	24I	
					2.51		2	22I	
					2.97				
		FAP	257		6	MDD259 GREENOCK RD			4,600
					4.06				
					5.46				
					5.50	MDD002 SOLOMONS ISLAND RD	2	35I	
					5.50	MDD422 BAYARD RD			

ROUTE NUMBER.....MD 422
INVENTORY DIRECTION....EAST
NAME: BAYARD RD

SECONDARY	P	NFA		R	8	UNDIVIDED NONE	2	20I	1,000
					.00	C03554 BAYARD RD (BACK)	2	22I	1,200
					1.92				
					2.90				
					3.06	MDD002 SOLOMONS ISLAND RD			
					3.06	MDD408 MT ZION RD			

ROUTE NUMBER.....MD 423
INVENTORY DIRECTION....EAST
NAME: FAIRHAVEN RD

SECONDARY	P	NFA		R	8	UNDIVIDED NONE	2	24I	1,100
					.00	MDD002 SOLOMONS ISLAND RD	2	20I	
					.18				
					2.45	STRUC #2068 HERRING BAY			
					2.80	C03512 FAIRHAVEN RD (AHEAD)			

ROUTE NUMBER.....MD 424
INVENTORY DIRECTION....NORTH
NAME: DAVIDSONVILLE RD

SECONDARY	P	FAP	256	R	6	UNDIVIDED NONE	2	23I	10,700
					.00	MDD214 CENTRAL AVE	2	22I	
					.10		2	23I	
					.51		2	22I	
					.58		2	33I	
					1.34		2	22I	
					1.42		2	24I	
					2.35				
					2.54	MDD909 MD 424 SERVICE RD			
					3.36	IS0068 JOHN HANSON HWY			8,100
					3.36	STRUC #2028			
					3.59		2	20I	

* A,B = UNIMPROVED; C = GRADED & DRAINED; D,E = SCIL, GRAVEL, STONE; F,G = LOW TYPE BITUMINUS; H,I = HIGH TYPE BITUMINUS;
J = CONCRETE; K = BRICK; L = BLOCK

STATE HIGHWAY ADMINISTRATION OF MARYLAND
OFFICE OF PLANNING AND PRELIMINARY ENGINEERING
BUREAU OF HIGHWAY STATISTICS

PAGE..... 32

STATE HIGHWAY LOCATION REFERENCE

ROUTE NUMBER.....MD 424 CONTINUED
INVENTORY DIRECTION.....NORTH
NAME: DAVIDSONVILLE RD

COUNTY+ANNE ARUNDEL
SHA DISTRICT.....5
DATE.....12/31/88

SYSTEM	FUNC	HWY	ACCESS	MILEPOINT	MILEPOINT DESCRIPTION	MARKED LANES	SURFACE WIDTH/TYPE#	AADT						
....STATE....	..FEDERAL...	CLASS	TYPE	CTL										
SECONDARY	R	FAP	256	R	6	UNDIVIDED	NONE	4.04						
				U	14			5.87	M00450	DEFENSE HWY	2	22I	8,100	
								7.36			2	23I	13,500	
								8.06			3	36I	23,275	
								8.25	M00003	ROBERT CRAIN HWY				

ROUTE NUMBER.....MD 435
INVENTORY DIRECTION.....NORTH
NAME: TAYLOR AVE

MUNICIPAL	U	FAU	7212	U	16	UNDIVIDED	NONE	.00	M00450	WEST ST	2	21I	6,599
								.06			2	24I	
								.12			2	30I	
								.19			2	26I	
								.29			2	21I	
SECONDARY								.32		END MUNICIPAL MAINTENANCE	2	28I	
								.32		BEGIN STATE MAINTENANCE	2		
						DIVIDED		.55			2	26I	
								.67			2	24I	
					17	UNDIVIDED		.82	M00070	ROSCOE ROWE BLVD	2	40I	
								.88			2	44I	
								.93	M00436	RIOGELY AVE			
								.96			2	24I	
								.99			3	34I	
NAME: ANNAPOLIS ST								.99					
								1.06			2	24I	
								1.17	M00450	KING GEORGE ST			

ROUTE NUMBER.....MD 436
INVENTORY DIRECTION.....NORTH
NAME: RIOGELY AVE

SECONDARY	U	FAU	7205	U	17	UNDIVIDED	NONE	.00	M00435	TAYLOR AVE	2	42I	25,099
								.04			2	24I	
								.46		STRUC #2081 WEEMS CREEK			
								.46		OUT CORP LMTS ANNAPOLIS			
								.72	M00783	RIVERVIEW AVE			
								.80	IS0068	JOHN HANSON HWY			
								.80		STRUC #2037			
								.82			2	22I	
								.97	M00784	ACORN DR			
								1.14	C02776	RIOGELY AVE (AHEAD)			

* A,B = UNIMPROVED; C = GRADED & DRAINED; D,E = SOIL, GRAVEL, STONE; F,G = LOW TYPE BITUMINUS; H,I = HIGH TYPE BITUMINUS;
J = CONCRETE; K = BRICK; L = BLOCK

STATE HIGHWAY ADMINISTRATION OF MARYLAND
OFFICE OF PLANNING AND PRELIMINARY ENGINEERING
BUREAU OF HIGHWAY STATISTICS

STATE HIGHWAY LOCATION REFERENCE

ROUTE NUMBER.....MD 450
INVENTORY DIRFCTION....EAST
NAME: DEFENSE HWY

COUNTY+ANNE ARUNDEL
SHA DISTRICT.....5
DATE.....12/31/88

SYSTEM		FUNC	HWY	ACCESS									
....STATE....	..FEDERAL...	CLASS	TYPE	CTL	MILEPCINT	MILEPOINT	DESCRIPTION	MARKED	SURFACE		AADT
										LANES	WIDTH/TYPE*		
					.00			SEE MD 3					
					.00			PRINCE GEORGES CO/L					
SECONDARY	R	FAS	1172	R	7	DIVIDED	NONE						
					.22		MD0003	ROBERT CRAIN HWY (BACK)		4	48I		17,500
					.30					4	58I		
					.36					2	46I		
					.42					2	22I		
					1.69					2	24I		
					2.00		MD0424	DAVIDSONVILLE RD		2	22I		9,100
					4.87			STRUC #2073 NORTH RIVER					
					4.88								6,700
					5.80			STRUC #2072 BACON RIDGE BRANCH					
					7.58			IS 97 (S8/L)					
					7.59		IS0097	NO NAME (N8/L)					
	FAU	7201	U	16	8.16								
					9.32								
					9.34		MD0178	GENERALS HWY		3	51I		
				14	9.51					4	48I		34,500
					9.60								
					9.64		IS0068	JOHN HANSON HWY		4	42I		
					9.64			STRUC #2032					
					9.74					4	43I		
NAME: WEST ST					9.81								40,400
					9.81								
					9.94								
					10.05		MD0002	SOLOMONS ISLAND RD		4	56I		
					10.16			IN CORP LMTS ANNAPOLIS		4	60I		39,900
					10.22		MD0393	OLD SOLOMONS ISLAND RD					
					10.30					4	53I		
					10.35					4	48I		
					10.69								
					10.91								
					11.12								
					11.50					2	26I		
					11.76					2	28I		
MUNICIPAL					11.82		MD0435	TAYLOR AVE		2	36I		
					11.82			END STATE MAINTENANCE		2	28I		24,500
					11.82			BEGIN MUNICIPAL MAINTENANCE					
					11.89		MD0387	SPA RD		2	32I		
					12.18					2	35I		
					12.20					2	44I		
					12.22					2	35I		
					12.25					2	39I		

* A,B = UNIMPROVED; C = GRADED & DRAINED; D,F = SOIL, GRAVEL, STONE; F,G = LOW TYPE BITUMINUS; H,I = HIGH TYPE BITUMINUS;
J = CONCPETE; K = BRICK; L = BLOCK

STATE HIGHWAY ADMINISTRATION OF MARYLAND
OFFICE OF PLANNING AND PRELIMINARY ENGINEERING
BUREAU OF HIGHWAY STATISTICS

STATE HIGHWAY LOCATION REFERENCE

ROUTE NUMBER.....MD 45D CONTINUED
INVENTORY DIRECTION....EAST
NAME: WEST ST

COUNTY+ANNE ARUNDEL
SHA DISTRICT.....5
DATE.....12/31/88

SYSTEM	STATE	FEDERAL	FUNC CLASS	HWY TYPE	ACCESS CTL	MILEPOINT	MILEPOINT	DESCRIPTION	MARKED LANES	SURFACE WIDTH/TYPE*	AADT
MUNICIPAL	U	FAU	7201 U 14	UNDIVIDED	NONE	12.35			2	33I	24,500
						12.48			2	37I	
NAME: CHURCH CIRCLE						12.48					
			7213			12.55			2	26I	32,600
						12.60			2	36I	
NAME: COLLEGE AVE						12.60					
						12.65	MDD070	GOV BLADEN BLVD	2	27I	
						12.88			2	35I	
NAME: KING GEORGE ST						12.88					
SECONDARY						13.17		END MUNICIPAL MAINTENANCE	2	31I	
						13.17		BEGIN STATE MAINTENANCE			
						13.24		STRUC #2071 COLLEGE CREEK			
						13.28			2	26I	
						13.44			3	32I	
						13.53	MDD435	ANNAPOLIS ST	3	38I	19,275
						13.80			2	22I	
						13.99					
						14.16		STRUC #2070 SEVERN RIVER			
						14.16		OUT CORP LMTS ANNAPOLIS			
						14.34			3	32I	
NAME: GOV RITCHIE HWY						14.34					
						14.47	MDD648A	BALTO ANNAPOLIS BLVD	4	44I	
						15.53			3	34I	
						15.77			1	15I	
						15.97	USDD5D	JOHN HANSON HWY			
						15.97	MDDDD2	GOV RITCHIE HWY (AHEAD)			

ROUTE NUMBER.....MD 468
INVENTORY DIRECTION....NORTH
NAME: SHADYSIDE RD

SECONDARY	R	NFA	R 8	UNDIVIDED	NONE	.00	C04653	SHADYSIDE RD	2	20I	7,825
		FAS	1185 7			.73					
NAME: MUDDY CREEK RD						2.84	MDD256	DEALE CHURCHTON RD			7,225
						2.84					
						3.83					
						6.28	MDD255	OWENSVILLE RD/GALESVILLE RD	2	24I	7,200
						8.85					7,700
						9.73	MDD468B	MD 468 SPUR			6,600
						11.27	MDD214	CENTRAL AVE			

* A,B = UNIMPROVED; C = GRADED & DRAINED; D,F = SOIL, GRAVEL, STONE; F,G = LOW TYPE BITUMINUS; H,I = HIGH TYPE BITUMINUS;
J = CONCRETE; K = BRICK; L = BLOCK

STATE HIGHWAY LOCATION REFERENCE

ROUTE NUMBER.....MD 468B
 INVENTORY DIRECTION.....FAST
 NAME: MD 468 SPUR

COUNTY*ANNE ARUNDEL
 SHA DISTRICT.....5
 DATE.....12/31/98

SYSTEM	FUNC	HWY	ACCESS							MARKED	SURFACE	
....STATE....	..FEDERAL...	CLASS	TYPE	CTL	MILEPOINT	MILEPOINT	DESCRIPTION	LANES	WIDTH/TYPE*	AAOT
SECONDARY	R	NFA	R	9	UNDIVIDED	NONE	.00	M00468	MUDDY CREEK RD	2	18G	
							.03	M00790R	OLD MD 468			

ROUTE NUMBER.....MD 553A
 INVENTORY DIRECTION.....NORTH
 NAME: SOUTH RIVER RD S

SECONDARY	R	NFA	U	19	UNDIVIDED	NONE	.00	M00002	SOLOMONS ISLAND RD	2	24I	99
							.18			2	18H	
							.28		ROAD END			

ROUTE NUMBER.....MD 553R
 INVENTORY DIRECTION.....NORTH
 NAME: SOUTH RIVER RD

SECONDARY	R	NFA	U	19	UNDIVIDED	NONE	.00		ROAD END	2	14I	99
							.09			2	24I	
							.11	M00553C	SOUTH RIVER RD			
							.26			2	30I	
							.29	M00002	SOLOMONS ISLAND RD			

ROUTE NUMBER.....MD 553C
 INVENTORY DIRECTION.....NORTH
 NAME: SOUTH RIVER RD

SECONDARY	R	NFA	U	19	UNDIVIDED	NONE	.00	M00553B	SOUTH RIVER RD	2	26I	99
							.10	M00002	SOLOMONS ISLAND RD			
							.10		STRUC #2010			
							.25		ROAD END			

ROUTE NUMBER.....MD 607
 INVENTORY DIRECTION.....NORTH
 NAME: MAGOTHY BRIDGE RD

SECONDARY	R	FAU	3105	U	16	UNDIVIDED	NONE	.00	C04919	SEABOURNE DR	2	24I	9,199
						DIVIDED		.30			2	34I	
								.39	M00100H	MD 100 SPUR			
								.39	M00100G	MD 100 SPUR			
			3001		14			.44	M00100	PAUL T RITCHER MEM HWY			
								.50	M00100I	MD 100 SPUR			
								.50	M00100F	MD 100 SPUR			
						UNDIVIDED		.59			2	24I	

* A,B = UNIMPROVED; C = GRADED & DRAINED; D,F = SOIL, GRAVEL, STONE; E,G = LOW TYPE BITUMINUS; H,I = HIGH TYPE BITUMINUS;
 J = CONCRETE; K = BRICK; L = BLOCK

STATE HIGHWAY ADMINISTRATION OF MARYLAND
OFFICE OF PLANNING AND PRELIMINARY ENGINEERING
BUREAU OF HIGHWAY STATISTICS

STATE HIGHWAY LOCATION REFERENCE

ROUTE NUMBER.....MD 607 CONTINUED
INVENTORY DIPECTION....NORTH
NAME: HOG NECK RD

COUNTY-ANNE ARUNDEL
SHA DISTRICT.....5
DATE.....12/31/88

SYSTEM	FUNC CLASS	HWY TYPE	ACCESS CTL	MILEPOINT	MILEPOINT DESCRIPTION	MARKED LANES	SURFACE WIDTH/TYPER	AAOT
SECONDARY	R FAU 3001 U 14	UNDIVIDED	NONE	.78	MDD177 MOUNTAIN RD	2	26I	9,199
				1.47		2	24I	
				1.53		2	30I	
				1.54	MDD173 FT SMALLWOOD RD			

ROUTE NUMBER.....MD 642
INVENTORY DIPECTION....EAST
NAME: GREENLAND BEACH RD

SECONDARY	P NFA U 19	UNDIVIDED	NONE	.00	MDD173 FT SMALLWOOD RD	1	15I	99
				.04		2	20I	
				.08	CO1577 OLD GREENLAND BEACH RD			

ROUTE NUMBER.....MD 645B
INVENTORY DIPECTION....EAST
NAME: OLD DORSEY RD

SECONDARY	P NFA U 19	UNDIVIDED	NONE	.00	ROAD END	2	16J	99
				.01		2	22H	
				.08	MDD645D OLD DORSEY RD			
				.10		2	16G	
				.12	ROAD END			

ROUTE NUMBER.....MD 645D
INVENTORY DIPECTION....NORTH
NAME: OLD DORSEY RD

SECONDARY	P NFA U 19	UNDIVIDED	NONE	.00	MDD645B OLD DORSEY RD	2	40I	
				.03	MDD176 DORSEY RD			

ROUTE NUMBER.....MD 649A
INVENTORY DIPECTION....NORTH
NAME: BALTO ANNAPOLIS BLVD

SECONDARY	R NFA U 17	UNDIVIDED	NONE	.00	MDD450 GOV RICHIE HWY	2	40I	13,275
				.03		2	36I	
				.16		2	22I	
				.48	MDD672 GREENSERRY POINT RD	2	30I	
				.50		2	22I	
	R 9			.88	MDD179 ST MARGARETS RD			
				2.16	US0050 JOHN HANSON HWY			

* A,B = UNIMPROVED; C = GRADED & DRAINED; D,E = SOIL, GRAVEL, STONE; F,G = LOW TYPE BITUMINUS; H,I = HIGH TYPE BITUMINUS;
J = CONCRETE; K = BRICK; L = BLOCK

STATE HIGHWAY ADMINISTRATION OF MARYLAND
OFFICE OF PLANNING AND PRELIMINARY ENGINEERING
BUREAU OF HIGHWAY STATISTICS

STATE HIGHWAY LOCATION REFERENCE

ROUTE NUMBER.....MD 648D
INVENTORY DIRECTION....NORTH
NAME: BALTO ANNAPOLIS BLVD

COUNTY+ANNE ARUNDEL
SHA DISTRICT.....5
DATE.....12/31/88

SYSTEM	FUNC	HWY	ACCESS	MILEPOINT	MILEPOINT	DESCRIPTION	MARKED	SURFACE	AADT		
....STATE....	..FEDEPAL...	CLASS	CTL				LANES	WIDTH/TYPE*			
SECONDARY	R	NFA	U 19	UNDIVIDED	NONE	.00	M00002	GOV RITCHIE HWY	2	22I	14,675
						1.21			2	20I	
		FAU 3101	17			1.86			2	22I	
						1.93			2	24I	
						1.97			2	22I	
						3.45			3	36I	
						3.54			2	22I	
						3.63			2	37I	11,000
						3.78			2	30I	
						3.84			2	22I	
						4.03			2	24I	
						4.13			2	41I	
			16			4.20	M00002	GOV RITCHIE HWY	2	24I	14,400
						4.28			3	36I	
						4.35			2	24I	
						5.91					6,400
NAME: WATERFORD RD						6.94	M00915	OLD BALTO ANNAPOLIS BLVD			
						7.30	M00100	PAUL T PITCHER MEM HWY (E3/L)			
						7.30		STRUC #2104			
						7.34		MD 100 (WB/L)			
						7.34		STRUC #2105			
						8.02	M00177	MOUNTAIN RD			

ROUTE NUMBER.....MD 648E
INVENTORY DIRECTION....NORTH
NAME: BALTO ANNAPOLIS BLVD

SECONDARY	P	FAU 3005	U 16	DIVIDED	NONE	.00	M00177	MOUNTAIN RD	3	40I	22,000
						.13			2	24I	
				UNOIVED		.73					
				DIVIDED		1.05			2	27I	
						1.07			2	24I	24,800
						1.53			3	44I	
						1.59			4	55I	
						1.68		STRUC #2074 MARLEY CREEK			
						1.73			4	52I	
						1.77	M006485	OLD MD 648	4	49I	26,725
						1.77	M00270	FURNACE BRANCH RD			
						1.99	M00010	ARUNDEL EXPWY			11,075
						1.99		STRUC #2116			
				UNOIVED		2.26			2	60I	
						2.35			2	24I	

* A,B = UNIMPROVED; C = GRADED & DRAINED; D,E = SOIL, GRAVEL, STONE; F,G = LOW TYPE BITUMINUS; H,I = HIGH TYPE BITUMINUS;
J = CONCRETE; K = BRICK; L = BLOCK

STATE HIGHWAY ADMINISTRATION OF MARYLAND
 OFFICE OF PLANNING AND PRELIMINARY ENGINEERING
 BUREAU OF HIGHWAY STATISTICS

STATE HIGHWAY LOCATION REFERENCE

ROUTE NUMBER.....MD 648E CONTINUED
 INVENTORY DIRECTION.....NORTH
 NAME: BALTO ANNAPOLIS BLVD

COUNTY+ANNE ARUNDEL
 SHA DISTRICT.....5
 DATE.....12/31/88

SYSTEM		FUNC CLASS	HWY TYPE	ACCESS CTL	MILEPOINT	MILEPOINT DESCRIPTION	MARKED LANES	SURFACE WIDTH/TYPE*	AADT
STATE	FEDERAL								
SECONDARY	R	FAU 3065 U	I6	UNDIVIDED	NONE	3.00	3	4II	11,075
			14	DIVIDED		3.07	3	36I	21,000
						3.15	4	48I	
						3.29	3	36I	
				UNDIVIDED		3.38	2	37I	
						3.64	2	24I	
				DIVIDED		3.72	4	45I	
						3.81	4	48I	23,125
						4.30			
						4.30			
						4.31	3	40I	23,500
						4.35	3	36I	
				UNDIVIDED		4.45	3	33I	
						4.52	2	24I	
						5.12	2	25I	22,225
						5.42	2	26I	
						5.93	3	44I	
						6.02	2	28I	
						6.10	3	36I	
						6.18	4	44I	
						6.24	3	36I	
			I6			6.28	2	24I	17,500
						6.47			16,575
						6.47			
						6.64	3	44I	
						6.68	4	44I	
						6.75	2	24I	
						6.98	4	48I	
						7.08			15,000
						7.13	3	36I	
						7.16	2	24I	
						7.19			
						7.56			12,575
						7.86			
						7.86			

ROUTE NUMBER.....MD 648F
 INVENTORY DIRECTION.....NORTH
 NAME: BALTO ANNAPOLIS BLVD

SECONDARY	R	NFA	U	I9	UNDIVIDED	NONE	.00	US0050	JOHN HANSON HWY	2	22I	199
							.58			I	I8I	

* A,P = UNIMPROVED; C = GRADED & DRAINED; D,E = SOIL, GRAVEL, STONE; F,G = LOW TYPE BITUMINUS; H,I = HIGH TYPE BITUMINUS;
 J = CONCRETE; K = BRICK; L = BLOCK

STATE HIGHWAY LOCATION REFERENCE

ROUTE NUMBER.....MD 648F CONTINUED
 INVENTORY DIRECTION....NORTH
 NAME: BALTO ANNAPOLIS BLVD

COUNTY+ANNE ARUNDEL
 SHA DISTRICT.....5
 DATE.....12/31/88

SYSTEM	FUNC	HWY	ACCESS	MILEP	MILEPOINT	DESCRIPTION	MARKED	SURFACE	AADT
STATE	FEDERAL	CLASS	CTL	CINT			LANES	WIDTH/TYP*	
SECONDARY	R	NFA	U 19	UNDIVID	NONE	.61 MDD002 GOV RITCHIE HWY	1	18I	199

ROUTE NUMBER.....MD 648G
 INVENTORY DIRECTION....NORTH
 NAME: OLD MD 648

SECONDARY	P	NFA	U 19	UNDIVID	NONE	.00 M00270 FURNACE BRANCH RD (BACK) .00 M00648E BALTO ANNAPOLIS BLVD .13 ROAD END	2	24I	
-----------	---	-----	------	---------	------	---	---	-----	--

ROUTE NUMBER.....MD 652
 INVENTORY DIRECTION....NORTH
 NAME: OLD TELEGRAPH RD

SECONDARY	P	NFA	U 17	UNDIVID	NONE	.00 M00170 TELEGRAPH RD .02 .88 .92 .94 M00176 DORSEY RD	2 2 2 2	30I 24I 36I 40I	4,275
-----------	---	-----	------	---------	------	--	------------------	--------------------------	-------

ROUTE NUMBER.....MD 665UL
 INVENTORY DIPECTION....NORTH
 NAME: PROPOSED

PROPOSED	R	FAU	7209 U 12	UNOIVED	NONE	.00 C02836 FOREST DR .50 M00002 SOLOMONS ISLAND RD 1.17 IS0068 JOHN HANSON HWY	2	24I	9,999
----------	---	-----	-----------	---------	------	--	---	-----	-------

ROUTE NUMBER.....MD 672
 INVENTORY DIRECTION....EAST
 NAME: GREENBURY POINT RD

SECONDARY	R	NFA	U 17	UNOIVED	NONE	.00 M00648A BALTO ANNAPOLIS BLVD .05 .19 G00049 GREENBURY POINT RD (AHEAD)	2 2	28I 22I	8,199
-----------	---	-----	------	---------	------	--	--------	------------	-------

ROUTE NUMBER.....MD 677
 INVENTORY DIPECTION....EAST
 NAME: ODENTON RD

SECONDARY	P	FAU	3656 U 17	UNOIVED	NONE	.00 M00170 TELEGRAPH RD .06	2 2	36I 20I	1,899
-----------	---	-----	-----------	---------	------	--------------------------------	--------	------------	-------

* A,B = UNIMPROVED; C = GRADED & DRAINED; D,F = SOIL, GRAVEL, STONE; F,G = LOW TYPE BITUMINUS; H,I = HIGH TYPE BITUMINUS;
 J = CONCRETE; K = BRICK; L = BLOCK

STATE HIGHWAY ADMINISTRATION OF MARYLAND
OFFICE OF PLANNING AND PRELIMINARY ENGINEERING
BUREAU OF HIGHWAY STATISTICS

STATE HIGHWAY LOCATION REFERENCE

ROUTE NUMBER.....MD 677 CONTINUED
INVENTORY DIRECTION....EAST
NAME: ODENTON RD

COUNTY+ANNE ARUNDEL
SHA DISTRICT.....5
DATE.....12/31/88

SYSTEM	FUNC	HWY	ACCESS	MILEPOINT	MILEPOINT DESCRIPTION	MARKED LANES	SURFACE WIDTH/TYPE#	AADT	
....STATE....	..FEDERAL...	CLASS	TYPE	CTL					
SECONDARY	R	FAU	3656	U	17	UNDIVIDED	NONE		
					.26		2	33I	1,899
					.28		2	43I	
					.36		2	33I	
					.39		2	20I	
					.71		2	30I	
					.80		2	33I	
					.86		2	48I	
					.94	M00175	ODENTON RD		
					.94	M00032AA	NO NAME (AHEAD)		

ROUTE NUMBER.....IS 695
INVENTORY DIRECTION....NORTH
NAME: BALTO BELTWAY

PRIMARY	P	FAI	695	U	11	DIVIDED	FULL			
					.00	IS0097	GLEN BURNIE BYPASS	5	60I	92,000
					.00	M00695	BALTO BELTWAY (BACK)			
					.00		STRUC #2004			
					.10			5	72J	
					.27			6	72J	
					.64	M00648E	BALTO ANNAPOLIS BLVD			93,000
					.64		STRUC #2057			
					1.11	M00170	CAMP MEADE RD			
					1.11		STRUC #2092			
					1.15		R/R #BA 845 059 A			
					1.29					109,000
					1.94	M00295	BALTIMORE WASHINGTON PKWY			107,000
					1.94		STRUC #2003 & #2099			
					1.96			6	72I	
					2.32	M00168	NURSERY RD			
					2.32		STRUC #2002			
					2.74	C00017	HAMMONS FERRY RD			110,000
					2.74		STRUC #2001			
					2.81		STRUC #2001 PATARSCO RIVER			
					2.81		BALTIMORE CO/L			

ROUTE NUMBER.....MD 695
INVENTORY DIRECTION....NORTH
NAME: PATARSCO FREEWAY

PRIMARY	P	FAP	115	U	12	DIVIDED	FULL			
					.00		BALTO CITY LINE	4	48J	27,082
					.16	M00710	ORONANCE RD			
					.16		STRUC #BC2008			

* A,B = UNIMPROVED; C = GRADED & DRAINED; D,E = SCIL, GRAVEL, STONE; F,G = LOW TYPE BITUMINUS; H,I = HIGH TYPE BITUMINUS;
J = CONCRETE; K = BRICK; L = BLOCK

STATE HIGHWAY ADMINISTRATION OF MARYLAND
OFFICE OF PLANNING AND PRELIMINARY ENGINEERING
BUREAU OF HIGHWAY STATISTICS

STATE HIGHWAY LOCATION REFERENCE

ROUTE NUMBER.....MD 695 CONTINUED
INVENTORY DIRECTION...NORTH
NAME: PATAPSCO FREEWAY

COUNTY+ANNE ARUNDEL
SHA DISTRICT.....5
DATE.....12/31/88

SYSTEM	FUNC	HWY	ACCESS	MARKED	SURFACE	AA DT			
....STATE....	..FEDERAL...	CLASS	TYPE	CTL	MPLEPOINT	MPLEPOINT DESCRIPTION	LANES	WIDTH/TYPE*	AA DT
PRIMARY	P	FAP	115 U 12	DIVIDED	FULL	.16 R/R #CSX 141 350 F	4	48J	27,082
						.21	4	48I	
						.44	4	48J	
						.76			
						.76 END TOLL MAINTENANCE			34,550
						.76 BEGIN STATE MAINTENANCE			
					MDD010	.76 ARUNDEL EXPWY			
						.76 STRUC #AAZ010			
						.91 MD 10 (SB/L)			
						.91 STRUC #AAZ009			
						1.20	4	48I	
						1.64			
NAME: BALTO BELTWAY						1.67 MDDDD2 GOV RITCHIE HWY			52,000
						1.67 STRUC #2D93			
						2.17 ISD895B HARBOR TUNNEL APPR			72,500
						2.17 STRUC #2121			
						2.32	3	48I	
						2.46	3	36I	
						2.61	5	60I	
						2.63 IS0097 GLEN BURNIE BYPASS			
						2.63 IS0695 BALTO BELTWAY (AHEAD)			
						2.63 STRUC #2004			
ROUTE NUMBER.....MD 710									
INVENTORY DIPECTION...NORTH									
NAME: ORDNANCE RD									
PROPOSED	P	FAU	3DD3 U 14	DIVIDED	NONE	.00 MDD648E BALTO ANNAP BLVD (BEGIN PROPOSED)	4	54I	19,500
SECONDARY						1.80 MDD002 GOV RITCHIE HWY (END PROPOSED)	3	38I	
						1.88	4	50I	
						2.05	4	48I	
						2.26			
						2.36 MDD010 STRUC #2113 FURNACE CREEK			11,800
						2.36 ARUNDEL EXPWY			
						2.36 STRUC #2112			
						2.66	3	36I	10,825
						2.70			
				UNDIVIDED		3.01 STRUC #2114 FURNACE CREEK	2	24I	
						3.41	3	36I	
						3.66	2	24I	
						3.77 MDD695 PATAPSCO FREEWAY			
						3.77 STRUC #BCZ008			
						3.77 R/R #CSX 140 363 D	4	48I	
				DIVIDED		3.81			

* A,R = UNIMPROVED; C = GRADED & DRAINED; D,F = SCIL, GRAVEL, STONE; F,G = LOW TYPE BITUMINUS; H,I = HIGH TYPE BITUMINUS;
J = CONCRETE; K = BRICK; L = BLOCK

STATE HIGHWAY ADMINISTRATION OF MARYLAND
OFFICE OF PLANNING AND PRELIMINARY ENGINEERING
BUREAU OF HIGHWAY STATISTICS

STATE HIGHWAY LOCATION REFERENCE

ROUTE NUMBER.....MD 71D CONTINUED
INVENTORY DIPECTION....NORTH
NAME: ORDNANCE RD

COUNTY+ANNE ARUNDEL
SHA DISTRICT.....5
DATE.....12/31/88

SYSTEM	FUNC	HWY	ACCESS	MILEPOINT	MILEPOINT	DESCRIPTION	MARKED	SURFACE	AADT
....STATE....	..FEDERAL...	CLASS	TYPE	CTL			LANES	WIDTH/TYPE*	
SECONDARY	P	FAU	30D8	U	14	DIVIDED NONE	3	37J	10,825
							3	43J	
							2	4DJ	
					3.85				
					3.90				
					3.93				
					3.97	MDD173			
					3.97				
						PENNINGTON AVE			
						BALTO CITY LINE			

ROUTE NUMBER.....MD 711
INVENTORY DIPECTION....EAST
NAME: ARUNDEL CORP RD

SECONDARY	P	NFA		U	19	DIVIDED NONE	2	32I	1,599
						UNDIVIDED	2	24I	
					.00	MDDDD2			
					.03				
					.51	COD315			
						GOV RITCHIE HWY			
						ARUNDEL CORP RD			

ROUTE NUMBER.....MD 713
INVENTORY DIRECTION....NORTH
NAME: ROCKENBACH RD

SECONDARY	P	FAU	3117	U	16	DIVIDED NONE	4	48I	14,125
						UNDIVIDED	4	52I	16,775
					1.92	GVD713			
					2.4D	MDD175			
					2.4D				
					2.45				
					2.49				
					3.41				
					4.82				
					4.86				
					4.88	MDD176			
						DORSEY RD			
							4	58I	9,575
							2	24I	
							3	36I	
							4	5DI	

ROUTE NUMBER.....MD 723
INVENTORY DIPECTION....EAST
NAME: OLD JESSUP RD

SECONDARY	P	NFA		U	19	UNDIVIDED NONE	2	3DH	299
							2	2DH	
					.00	MDD175			
					.06				
					.15				
					.18				
						ROAD END			
							2	38I	

ROUTE NUMBER.....MD 732
INVENTORY DIRECTION....NORTH
NAME: GUILFORD RD

SECONDARY	P	NFA		U	19	UNDIVIDED NONE	2	24I	7,399
					.0D	CO1DD2			
						JOLLY ACRES RD			

* A,B = UNIMPROVED; C = GRADED & DRAINED; D,F = SOIL, GRAVEL, STONE; F,G = LOW TYPE BITUMINUS; H,I = HIGH TYPE BITUMINUS;
J = CONCRETE; K = BPOCK; L = BLOCK

STATE HIGHWAY ADMINISTRATION OF MARYLAND
 OFFICE OF PLANNING AND PRELIMINARY ENGINEERING
 BUREAU OF HIGHWAY STATISTICS

STATE HIGHWAY LOCATION REFERENCE

ROUTE NUMBER.....MD 732 CONTINUED
 INVENTORY DIPECTION....NORTH
 NAME: GUILFOPD RD

COUNTY+ANNE ARUNDEL
 SHA DISTRICT.....5
 DATE.....12/31/88

SYSTEM	FUNC	HWY	ACCESS	MARKED	SURFACE	AADT					
....STATE....	..FEDERAL...	CLASS	TYPE	CTL	MILEPCINT	MILEPOINT DESCRIPTION	LANES	WIDTH/TYPE*	AADT		
SECONDARY	R	NFA	U	19	UNDIVIDED	NONE	.05	STRUC #2168 DORSEY RUN	2	24I	7,399
							.63	STRUC #13D29			
							.63	HOWARD CO/L			

ROUTE NUMBER.....MD 762
 INVENTORY DIRECTION....NORTH
 NAME: HAMMONDS FERRY RD

SECONDARY	R	FAU	3I11	U	16	UNDIVIDED	NONE	.00	MDD162	HAMMONDS FERRY RD	3	48I	18,075
							.04				2	24I	
							.53	MDD170	FT MEADE RD				

ROUTE NUMBER.....MD 778
 INVENTORY DIRECTION....NORTH
 NAME: OLD MD 2

SECONDARY	R	NFA		R	9	UNDIVIDED	NONE	.30		CALVERT CO/L	2	18H	399
							1.16	MDD261	FRIENDSHIP RD				
							1.88				2	20H	
							1.95	MDDDD2	SOLOMONS ISLAND RD				

ROUTE NUMBER.....MD 778A
 INVENTORY DIRECTION....NORTH
 NAME: OLD SOLOMONS ISLAND RD

SECONDARY	R	NFA		R	9	UNDIVIDED	NONE	.00		ROAD END	2	10F	99
							.07				2	16G	
							.14	MDDDD2	SOLOMONS ISLAND RD				

ROUTE NUMBER.....MD 778D
 INVENTORY DIRECTION....NORTH
 NAME: OLD SOLOMONS ISLAND RD

SECONDARY	R	NFA		R	9	UNDIVIDED	NONE	.00	MDDDD2	SOLOMONS ISLAND RD	2	12E	
							.05				2	12F	
							.12				2	18F	
							.17	MDDDD2	SOLOMONS ISLAND RD				

* A,B = UNIMPROVED; C = GRADED & DRAINFD; D,E = SOIL, GRAVEL, STONE; F,G = LOW TYPE BITUMINUS; H,I = HIGH TYPE BITUMINUS;
 J = CONCRETE; K = BRICK; L = BLOCK

STATE HIGHWAY ADMINISTRATION OF MARYLAND
OFFICE OF PLANNING AND PRELIMINARY ENGINEERING
BUREAU OF HIGHWAY STATISTICS

STATE HIGHWAY LOCATION REFERENCE

ROUTE NUMBER.....MD 778E
INVENTORY DIRECTION....NORTH
NAME: OLD SOLOMONS ISLAND RD

COUNTY+ANNE ARUNDEL
SHA DISTRICT.....5
DATE.....12/31/88

SYSTEM	FUNC CLASS	HWY TYPE	ACCESS CTL	MILEPOINT	MILEPOINT DESCRIPTION	MARKED LANES	SURFACE WIDTH/TYPE*	AADT
SECONDARY R NFA	R 9	UNDIVIDED	NONE	.00	ROAD END	2	16F	
				.02	M00778Q OLD SOLOMONS ISLAND RD	2	18G	
				.24	M00002 SOLOMONS ISLAND RD			

ROUTE NUMBER.....MD 778F
INVENTORY DIRECTION....NORTH
NAME: OLD SOLOMONS ISLAND RD

SECONDARY R NFA	R 9	UNDIVIDED	NONE	.00	M00002 SOLOMONS ISLAND RD	2	20G	99
				.03		2	18G	
				.46		2	24G	
				.48	M00002 SOLOMONS ISLAND RD			

ROUTE NUMBER.....MD 778G
INVENTORY DIRECTION....NORTH
NAME: OLD SOLOMONS ISLAND RD

SECONDARY R NFA	R 9	UNDIVIDED	NONE	.00	M00002 SOLOMONS ISLAND RD	2	20F	
				.03		2	16F	
				.17		2	20E	
				.19	M00002 SOLOMONS ISLAND RD			

ROUTE NUMBER.....MD 778I
INVENTORY DIRECTION....NORTH
NAME: OLD SOLOMONS ISLAND RD

SECONDARY R NFA	R 9	UNDIVIDED	NONE	.00	ROAD END	2	10F	
				.02		2	16F	
				.08	C03340 OWENSVILLE SUDLEY RD			

ROUTE NUMBER.....MD 778J
INVENTORY DIRECTION....NORTH
NAME: OLD SOLOMONS ISLAND RD

SECONDARY R NFA	R 9	UNDIVIDED	NONE	.00	M00002 SOLOMONS ISLAND RD	2	18H	99
				.04		2	16H	
				.73		2	18H	
				.84		2	16H	
				.94	ROAD END			

* A,B = UNIMPROVED; C = GRADED & DRAINFD; D,E = SOIL, GRAVEL, STONF; F,G = LOW TYPE BITUMINUS; H,I = HIGH TYPE BITUMINUS;
J = CONCRETE; K = BRICK; L = BLOCK

STATE HIGHWAY ADMINISTRATION OF MARYLAND
OFFICE OF PLANNING AND PRELIMINARY ENGINEERING
BUREAU OF HIGHWAY STATISTICS

STATE HIGHWAY LOCATION REFERENCE

ROUTE NUMBER.....MD 778L
INVENTORY DIPECTION....NORTH
NAME: OLD SOLOMONS ISLAND RD

COUNTY+ANNE ARUNDEL
SHA DISTRICT.....5
DATE.....12/31/88

SYSTEM	FUNC	HWY	ACCESS	MILEPOINT	MILEPOINT DESCRIPTION	MARKED	SURFACE	AAOT	
....STATE....	..FEDERAL...	CLASS	TYPE	CTL		LANES	WIDTH/TYPE*		
SECONDARY	R	NFA	R	9	UNDIVID NONE	.00	ROAD END	2	8E
					.09	0P1176	NO NAME		

ROUTE NUMBER.....MD 778M
INVENTORY DIPECTION....NORTH
NAME: OLD SOLOMONS ISLAND RD

SECONDARY	R	NFA	R	9	UNDIVID NONE	.00	ROAD END	2	8F
					.04			2	16E
					.05	M00002	SOLOMONS ISLAND RD		

ROUTE NUMBER.....MD 778N
INVENTORY DIRECTION....NORTH
NAME: OLD SOLOMONS ISLAND RD

SECONDARY	R	NFA	R	9	UNDIVID NONE	.00	M00002AB MD 2 SPUR	2	16H
					.18		ROAD END		

ROUTE NUMBER.....MD 778Q
INVENTORY DIRECTION....EAST
NAME: OLD SOLOMONS ISLAND RD

SECONDARY	R	NFA	R	9	UNDIVID NONE	.00	M00778E OLD SOLOMONS ISLAND RD	2	16F
					.02	M00002	SOLOMONS ISLAND RD		

ROUTE NUMBER.....MD 779
INVENTORY DIPECTION....EAST
NAME: OLD QUARTERFIELD RD

SECONDARY	R	NFA	U	19	UNDIVID NONE	.00	ROAD END	2	15J	299
					.05			2	22G	
					.13			2	36G	
					.15	M00174	QUARTERFIELD RD			

ROUTE NUMBER.....MD 783
INVENTORY DIPECTION....NORTH
NAME: RIVERVIEW AVE

SECONDARY	R	NFA	U	19	UNDIVID NONE	.00	M00436 RIDGELY AVE	2	22I	399
					.24	US005DAA	US 5D SPUR	1	13I	
					.36	US0050	JOHN HANSON HWY			

* A,B = UNIMPROVED; C = GRADED & DRAINED; D,E = SOIL, GRAVEL, STONE; F,G = LOW TYPE BITUMINUS; H,I = HIGH TYPE BITUMINUS;
J = CONCRETE; K = B/PICK; L = BLOCK

STATE HIGHWAY ADMINISTRATION OF MARYLAND
OFFICE OF PLANNING AND PRELIMINARY ENGINEERING
BUREAU OF HIGHWAY STATISTICS

PAGE..... 46

STATE HIGHWAY LOCATION PREFERENCE

ROUTE NUMBER.....MD 784
INVENTORY DIRECTION.....EAST
NAME: ACORN DR

COUNTY+ANNE ARUNDEL
SHA DISTRICT.....5
DATE.....12/31/88

STATE	SYSTEM	FEDERAL	FUNC CLASS	HWY TYPE	ACCESS CTL	MILEPOINT	MILEPOINT DESCRIPTION	MARKED LANES	SURFACE WIDTH/TYPE*	AADT
	SECONDARY	F	NFA	U 19	UNDIVIDED	NONE	.00 MDD436 RIDGELY AVE	2	22I	399
						.15		2	24I	
						.18 MDD785 ACORN DR				
						.23 US0050AB US 50 SPUR		1	12I	
						.33 US005D JOHN HANSON HWY				
						.33 IS006B JOHN HANSON HWY				

ROUTE NUMBER.....MD 785
INVENTORY DIRECTION.....NORTH
NAME: ACORN DR

	SECONDARY	P	NFA	U 19	UNDIVIDED	NONE	.00 MDD784 ACORN DR/PAFEL RD	2	26H	99
						.11		2	18G	
						.29	ROAD END			

ROUTE NUMBER.....MD 789A
INVENTORY DIRECTION.....EAST
NAME: OLD FOREST DR

	SECONDARY	P	NFA	U 19	UNDIVIDED	NONE	.00 MDC387 SPA RD	2	20I	199
		U				.02	IN CORP LMTS ANNAPOLIS	2	30I	
						.13		2	35I	
						.17				
						.20 C02886 FOREST DR				

ROUTE NUMBER.....MD 790B
INVENTORY DIRECTION.....NORTH
NAME: OLD MUDDY CREEK RD

	SECONDARY	R	NFA	P 9	UNDIVIDED	NONE	.00 ROAD END	2	12F	99
						.07 MDD468B MD 468 SPUR				

ROUTE NUMBER.....MD 794
INVENTORY DIPECTION.....EAST
NAME: OLD MD 416

	SECONDARY	R	NFA	R 9	UNDIVIDED	NONE	.00 MDD004 SOUTHERN MARYLAND BLVD	1	16I	499
						.16		1	16H	
		FAP	257	6		.35 MDD258 BAY FRONT PD		2	24I	
						.37		2	20I	
						.48 MDD796 NO NAME				
		NFA		9		.51 MDD259 GREENOCK RD		1	15I	

* A,B = UNIMPROVED; C = GRADED & DRAINED; D,E = SOIL, GRAVEL, STONE; F,G = LOW TYPE BITUMINUS; H,I = HIGH TYPE BITUMINUS;
J = CONCRETE; K = SPICK; L = BLOCK

STATE HIGHWAY ADMINISTRATION OF MARYLAND
OFFICE OF PLANNING AND PRELIMINARY ENGINEERING
BUREAU OF HIGHWAY STATISTICS

STATE HIGHWAY LOCATION PREFERENCE

ROUTE NUMBER.....MD 794 CONTINUED
INVENTORY DIRECTION.....EAST
NAME: OLD MD 416

COUNTY+ANNE ARUNDEL
SHA DISTRICT.....5
DATE.....12/31/88

STATE	SYSTEM	FEDERAL	FUNC CLASS	HWY TYPE	ACCESS CTL	MILEPOINT	MILEPOINT	DESCRIPTION	MARKED LANES	SURFACE WIDTH/TYPE*	AADT
	SECONDARY	P	NFA	R	9	UNDIVIDED	NONE	.66 MD0004 SOUTHERN MARYLAND BLVD	1	15I	499
ROUTE NUMBER.....MD 796 INVENTORY DIRECTION.....EAST NAME: NO NAME											
	SECONDARY	R	NFA	R	9	UNDIVIDED	NONE	.00 MD0794 OLD MD 416 .06 ROAD END	2	12G	
ROUTE NUMBER.....MD 796A INVENTORY DIRECTION.....EAST NAME: NO NAME											
	SECONDARY	P	NFA	R	9	UNDIVIDED	NONE	.00 MD0258 BAY FRONT RD .07 .29 MD0258 BAY FRONT RD	2 2	20I 18I	99
ROUTE NUMBER.....MD 797 INVENTORY DIRECTION.....EAST NAME: STATE CIRCLE											
	SECONDARY	U	NFA	U	19	UNDIVIDED	NONE	.00 MU2000 MARYLAND AVE .26 MU2000 MARYLAND AVE	2	24L	199
ROUTE NUMBER.....MD 798 INVENTORY DIRECTION.....NORTH NAME: OLD GENERALS HWY											
	SECONDARY	R	NFA	R	8	UNDIVIDED	NONE	.00 C02752 OLD GENERALS HWY (BACK) .00 C02753 SHERWOOD FOREST RD .30 .34 MD0178 GENERALS HWY	2 3	20I 30I	399
ROUTE NUMBER.....IS 895 INVENTORY DIRECTION.....NORTH NAME: HARBOR TUNNEL THRUWAY											
	PRIMARY	P	FAI	U	11	DIVIDED	FULL	.00 BALTIMORE CO/L .00 STRUC #BY018 PATAPSCO RIVER .00 TOLL MAINTENANCE .08 .15 IS 8958 (SR/L)	4 4	48J 48I	26,300

* A,B = UNIMPROVED; C = GRADED & DRAINED; D,E = SOIL, GRAVEL, STONE; F,G = LOW TYPE BITUMINUS; H,I = HIGH TYPE BITUMINUS;
J = CONCRETE; K = BRICK; L = BLOCK

STATE HIGHWAY ADMINISTRATION OF MARYLAND
OFFICE OF PLANNING AND PRELIMINARY ENGINEERING
BUREAU OF HIGHWAY STATISTICS

PAGE..... 48

STATE HIGHWAY LOCATION REFERENCE

ROUTE NUMBER.....IS 895 CONTINUED
INVENTORY DIPECTION....NORTH
NAME: HARBOR TUNNEL THRUWAY

COUNTY+ANNE ARUNDEL
SHA DISTRICT.....5
DATE.....12/31/83

SYSTEM	FUNC	HWY	ACCESS	MILEPOINT	MILEPOINT	DESCRIPTION	MARKED LANES	SURFACE WIDTH/TYP*	AADT
STATE	FEDERAL	CLASS	TYPE	CTL					
PRIMARY	R	FAI	A95	U 11	DIVIDED	FULL			
				.15		STRUC #AAY 019	4	48I	26,300
				.33	IS0895B	HARBOR TUNNEL APPR			29,900
				.57		IS 895B (S3/L)			
				.78		BALTO CITY LINE			
ROUTE NUMBER.....IS 895A INVENTORY DIPECTION....NORTH NAME: HARBOR TUNNEL APPR									
SECONDARY	R	FAP	117	U 12	DIVIDED	FULL			
				.00	IS0097	GLEN BURNIE BYPASS (BACK)	4	48I	22,699
				.00		TOLL MAINTENANCE			
				.15			3	44I	
				.24			2	32I	
				.31			2	24I	
				.36	IS0895B	HARBOR TUNNEL APPR			
				.36		STRUC #AAY022			
				.38			2	25I	
				.59			2	24I	
				.72	IS08953	HARBOR TUNNEL APPR			
ROUTE NUMBER.....IS 895B INVENTORY DIPECTION....NORTH NAME: HARBOR TUNNEL APPR									
SECONDARY	R	FAU	3006	U 12	DIVIDED	FULL			
				.00	MD0002	GOV RITCHIE HWY	2	27I	24,400
				.00		TOLL MAINTENANCE			
				.05			2	36J	
				.25	MD0002	GOV RITCHIE HWY			
				.25		STRUC #2118			
				.27			2	28J	
				.36			4	48J	
				.42		STRUC #2120 CABIN BRANCH			
				.82	MD0695	BALTO BELTWAY			
				.82		STRUC #2121			
				.88					
				1.01	IS0895A	HARBOR TUNNEL APPR	4	48I	
				1.01		STRUC #AAY022			
				1.26		IS 895A (SB/L)			
				1.35	IS0895A	HARBOR TUNNEL APPR			
				1.45	CO0164	HAMMONS LA			
				1.45		STRUC #AAY021			
				2.21	MO0170	BELLE GROVE RO			

FAP 117

* A,B = UNIMPROVED; C = GRADED & DRAINED; D,E = SOIL, GRAVEL, STONE; F,G = LOW TYPE BITUMINUS; H,I = HIGH TYPE BITUMINUS;
J = CONCRETE; K = SPICK; L = BLOCK

STATE HIGHWAY ADMINISTRATION OF MARYLAND
 OFFICE OF PLANNING AND PRELIMINARY ENGINEERING
 BUREAU OF HIGHWAY STATISTICS

STATE HIGHWAY LOCATION REFERENCE

ROUTE NUMBER.....IS 895R CONTINUED
 INVENTORY DIPECTION....NORTH
 NAME: HARBOR TUNNEL APPR

COUNTY+ANNE ARUNDEL
 SHA DISTRICT.....5
 DATE.....12/31/88

STATE	SYSTEM	FEDERAL	FUNC CLASS	HWY TYPE	ACCESS CTL	MILEPOINT	MILEPOINT	DESCRIPTION	MARKED LANES	SURFACE WIDTH/TYPE*	AADT
	P	FAP	117 U 12	DIVIDED	FULL	2.21		STRUC #AAY02D	4	48I	24,400
						2.32			3	36I	
						2.40			3	39I	
						2.50			3	36I	
						2.66			2	24I	
						2.68	ISD895	HARBOR TUNNEL THRUWAY			

ROUTE NUMBER.....MD 908
 INVENTORY DIRECTION....EAST
 NAME: US 50 SERVICE RD B

SECONDARY	R	NFA	U 19	UNDIVIDED	NONE	.00		ROAD END	2	30I	
						.07	C02516	OLD MILL BOTTOM RD			

ROUTE NUMBER.....MD 908A
 INVENTORY DIRECTION....NORTH
 NAME: US 50 SERVICE RD C

SECONDARY	P	NFA	U 19	UNDIVIDED	NONE	.00	US0050	JOHN HANSON HWY	2	22I	
						.18			2	20I	
						.42	US0050	JOHN HANSON HWY			

ROUTE NUMBER.....MD 903B
 INVENTORY DIPECTION....EAST
 NAME: ACCESS RD

SECONDARY	P	NFA	U 19	UNDIVIDED	NONE	.00	C02488	CAPE ST CLAIRE RD	2	32I	
						.19			2	20I	
						1.65	C02495	LOG INN RD			

ROUTE NUMBER.....MD 908C
 INVENTORY DIRECTION....EAST
 NAME: US 50 SERVICE RD E

SECONDARY	R	NFA	U 19	UNDIVIDED	NONE	.00	M00179	ST MARGARETS RD	2	22I	
						.05			2	30I	
						.16			2	20I	
						.56			2	30I	
						.65			2	20I	
						2.05			2	16I	
						2.08	M00908E	NO NAME			
						2.11	OP0748	HOLLY BEACH FARM RD (AHEAD)			

* A,C = UNIMPROVED; C = GRADED & DRAINED; D,E = SOIL, GRAVEL, STONE; F,G = LOW TYPE BITUMINUS; H,I = HIGH TYPE BITUMINUS;
 J = CONCRETE; K = SPICK; L = BLOCK

STATE HIGHWAY ADMINISTRATION OF MARYLAND
 OFFICE OF PLANNING AND PRELIMINARY ENGINEERING
 BUREAU OF HIGHWAY STATISTICS

STATE HIGHWAY LOCATION REFERENCE

ROUTE NUMBER.....MD 908D
 INVENTORY DIRECTION....NORTH
 NAME: OCEANIC DR

COUNTY+ANNE ARUNDEL
 SHA DISTRICT.....5
 DATE.....12/31/88

SYSTEM	FUNC	HWY	ACCESS										
....STATE....	..FEDERAL...	CLASS	TYPE	CTL	MILEPOINT	MILEPOINT	DESCRIPTION	MARKED	SURFACE	AADT			
								LANES	WIDTH/TYPE*				
SECONDARY	R NFA	U 19	UNDIVID	NONE	.00	OP4433	NO NAME	2	24I	99			
					.02			3	36I				
					.17	US0050	JOHN HANSON HWY						
					.17		STRUC #2111						
					.37								
					.41	SR0012	OCEANIC DR (AHEAD)	2	24I				
					.41	SR0013	SOUTH BEACH RD						

ROUTE NUMBER.....MD 908E
 INVENTORY DIPECTION....NORTH
 NAME: NO NAME

SECONDARY	R NFA	U 19	UNDIVID	NONE	.00	M00908C	US 50 SERVICE RD E	2	20I				
					.02		RAMP 6 FR US 50						

ROUTE NUMBER.....MD 909
 INVENTORY DIPECTION....NORTH
 NAME: MD 424 SERVICE RD

SECONDARY	R NFA	R 9	UNDIVID	NONE	.00	M00424	DAVIDSONVILLE RD	2	24I				
					.04			2	20I				
					.23			2	20G				
					.80		ROAD END						

ROUTE NUMBER.....MD 915
 INVENTORY DIPECTION....NORTH
 NAME: OLD BALTO ANNAPOLIS BLVD

SECONDARY	R NFA	U 19	UNDIVID	NONE	.00	M00648D	BALTO ANNAPOLIS BLVD/WATERFORD RD	2	57I	599			
					.02			2	22H				
					.48		ROAD END						

ROUTE NUMBER.....MD 915A
 INVENTORY DIRECTION....NORTH
 NAME: LONG HILL PD

SECONDARY	R NFA	U 19	UNDIVID	NONE	.00		ROAD END	2	22I	4,200			
					.80			2	35I				
					.89	M00177	MOUNTAIN RD						

* A,B = UNIMPROVED; C = GRADED & DRAINED; D,E = SOIL, GRAVEL, STONE; F,G = LOW TYPE BITUMINUS; H,I = HIGH TYPE BITUMINUS;
 J = CONCRETE; K = BRICK; L = BLOCK

STATE HIGHWAY ADMINISTRATION OF MARYLAND
 OFFICE OF PLANNING AND PRELIMINARY ENGINEERING
 BUREAU OF HIGHWAY STATISTICS

STATE HIGHWAY LOCATION REFERENCE

ROUTE NUMBER.....MD 917
 INVENTORY DIRECTION....NORTH
 NAME: MAX BLOB PARK RD

COUNTY+ANNE ARUNDEL
 SHA DISTRICT.....5
 DATE.....12/31/88

SYSTEM	FUNC	HWY	ACCESS	MARKED	SURFACE	AAOT					
....STATE....	..FEDEPAL...	CLASS	TYPE	CTL	MILEPOINT	MILEPOINT DESCRIPTION	LANES	WIDTH/TYPE*	AAOT		
SECONDARY	P	NFA	U	19	UNDIVIDED	NONE	.00	MD0175AA MD 175 SPUR	2	22I	99
							.02		2	32I	
							.06		2	24I	
							.09	0P0317 MAX BLOB PARK RD			

ROUTE NUMBER.....MD 932A
 INVENTORY DIPECTION....NORTH
 NAME: MORRIS TONGUE DR

SECONDARY	R	NFA	R	9	UNDIVIDED	NONE	.00	ROAD END	2	20I	
							.28		2	21I	
							.58	IS0097 ROBERT CRAIN HWY			

ROUTE NUMBER.....MD 969
 INVENTORY DIRECTION....NORTH
 NAME: ELEANOR DR

SECONDARY	P	NFA	U	19	UNDIVIDED	NONE	.00	MD0168 NURSERY RD	2	10E	
							.08	ROAD END			

ROUTE NUMBER.....MD 969A
 INVENTORY DIPECTION....NORTH
 NAME: FAIRVIEW AVE

SECONDARY	P	NFA	U	19	DIVIDED	NONE	.00	MD0168 NURSERY RD	3	36I	1,799
					UNDIVIDED		.05		2	24I	
							.10		2	42I	
							.11	C00116 FAIRVIEW AVE (AHEAD)			

ROUTE NUMBER.....MD 980A
 INVENTORY DIPECTION....EAST
 NAME: MD 4 SERVICE RD

SECONDARY	P	NFA	R	9	UNDIVIDED	NONE	.00	MD0004 SOUTHERN MARYLAND BLVD	1	16I	
							.04		1	12I	
							.10		2	20I	
							.98	C03548 PLUMMER LA			

* 1,3 = UNIMPROVED; C = GRADED & DRAINED; D,E = SCIL, GRAVEL, STONE; F,G = LOW TYPE BITUMINUS; H,1 = HIGH TYPE BITUMINUS;
 J = CONCRETE; K = BRICK; L = BLOCK

STATE HIGHWAY ADMINISTRATION OF MARYLAND
 OFFICE OF PLANNING AND PRELIMINARY ENGINEERING
 BUREAU OF HIGHWAY STATISTICS

STATE HIGHWAY LOCATION REFERENCE

ROUTE NUMBER.....MD 980B
 INVENTORY DIRECTION....SOUTH
 NAME: MD 4 SERVICE RD

COUNTY+ANNE ARUNDEL
 SHA DISTRICT.....5
 DATE.....12/31/88

SYSTEM	FUNC	HWY	ACCESS	MARKED	SURFACE							
....STATE....	..FEDEPAL...	CLASS	TYPE	CTL	MILEPOINT	MILEPOINT	DESCRIPTION	LANES	WIDTH/TYPE*	AADT
SECONDARY	R	NFA	R	9	UNDIVIDED	NONE	.00	C03547	WRIGHTON RD	2	20I	
							.83			2	19H	
							1.68			2	20I	
							1.79			2	18I	
							1.96			2	16I	
							2.05		ROAD END			

ROUTE NUMBER.....MD 980C
 INVENTORY DIPECTION....NORTH
 NAME: FISHERS STATION RD

SECONDARY	R	NFA	R	9	UNDIVIDED	NONE	.00	C03540	FISHERS STATION RD (BACK)	2	20G	99
							.49			1	16G	
							.54	M00004	SOUTHERN MARYLAND BLVD			

ROUTE NUMBER.....MD 990
 INVENTORY DIRECTION....NORTH
 NAME: SERVICE RD

SECONDARY	P	NFA	R	9	UNDIVIDED	NONE	.00		ROAD END	2	18I	
							.10	M00177	MOUNTAIN PD			

ROUTE NUMBER.....MD 995
 INVENTORY DIRECTION....NORTH
 NAME: NO NAME

SECONDARY	P	NFA	R	9	DIVIDED	NONE	.00	M00170	CAMP MEADE RD	4	48I	499
					UNDIVIDED		.05			2	31I	
							.11			2	24I	
							.50		ROAD END			

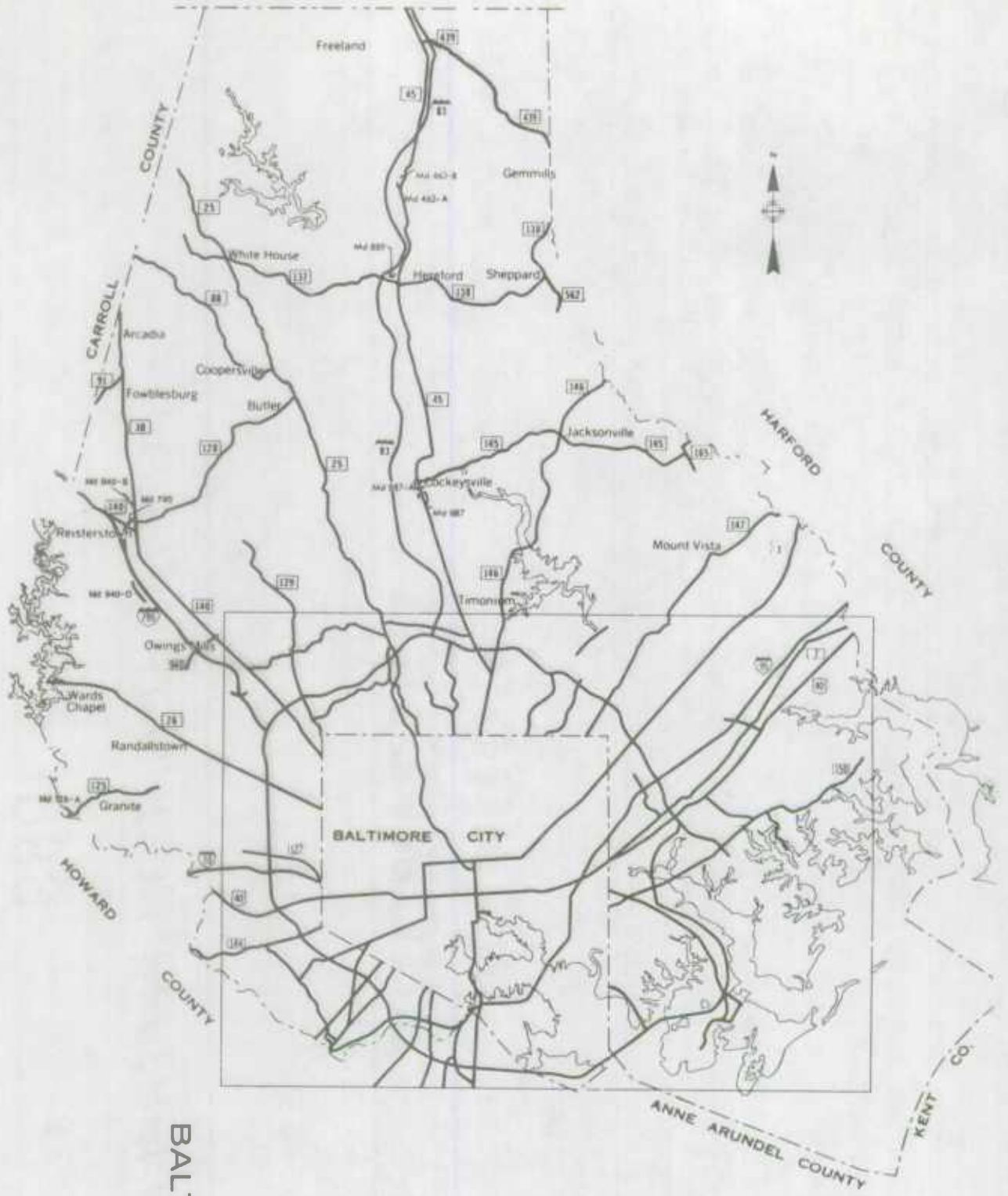
* A,B = UNIMPROVED; C = GRADED & DRAINED; D,F = SOIL, GRAVEL, STONE; F,G = LOW TYPE BITUMINUS; H,I = HIGH TYPE BITUMINUS;
 J = CONCRETE; K = BRICK; L = BLOCK

1989


HIGHWAY LOCATION REFERENCE

**BALTIMORE
COUNTY**

PENNSYLVANIA



BALTIMORE COUNTY



STATE HIGHWAY ADMINISTRATION OF MARYLAND
 OFFICE OF PLANNING AND PRELIMINARY ENGINEERING
 BUREAU OF HIGHWAY STATISTICS

STATE HIGHWAY LOCATION REFERENCE

ROUTE NUMBER.....US 1
 INVENTORY DIRECTION....NORTH
 NAME: WASHINGTON BLVD

COUNTY*BALTIMORE
 SHA DISTRICT.....4
 DATE.....12/31/88

SYSTEM	FUNC	HWY	ACCESS	MILEPOINT	MILEPOINT DESCRIPTION	MARKED	SURFACE	AAOT				
....STATE....	..FEDERAL...	CLASS	TYPE	CTL		LANES	WIDTH/TYPE*					
SECONDARY	P	FAP	251	U	14	DIVIDED	NONE	.00	HOWARD CO/L	4	48I	16,500
								.00	STRUC #3010 PATAPSCO RIVER			
								.05	IS0895 HARBOR TUNNEL THRUWAY			
								.05	STRUC #H0Y006			
								.10	RAMP 7 FR IS 895			
								.10	STRUC #H0Y004			
								.15				
								.33	IS0195 PROPOSED	4	54I	
								.37				21,275
						UNDIVIDED		.54		4	48I	
						DIVIDED		.83	STRUC #3008			
								.89	US0001AL WASHINGTON BLVD	4	64I	7,500
								.89				
NAME: SOUTHWESTERN BLVD								1.13	US0001AL WASHINGTON BLVD			
								1.13	STRUC #3011			
						UNDIVIDED		1.23		4	60I	
								1.24	STRUC #3007 HERBERT RUN			
								1.73	MD0644A FRANCIS AVE			
								1.73	STRUC #3006			
						DIVIDED		1.78		4	64I	
						UNDIVIDED		1.96		4	60I	8,700
								2.04	IS0095 NO NAME			
								2.04	STRUC #3261			
								2.37	CO3071 SULPHUR SPRING RD			
								2.37	STRUC #3005			
								2.93	IS0695 BALTO BELTWAY			8,100
								2.93	STRUC #3114			
						DIVIDED		3.64		4	64I	
								3.72	SW BALTO CITY LINE			
						UNDIVIDED		3.73	NE BALTO CITY LINE	4	63I	28,000
NAME: BELAIR RD								3.73				
								3.87		4	41I	
								4.22				40,000
								4.67		4	48I	
								4.80		4	44I	
								4.81	STRUC #3004 STEMMERS RUN			
						DIVIDED		4.88		4	43I	
								5.04	IS0695 BALTO BELTWAY			40,250
								5.04	STRUC #3175			
						UNDIVIDED		5.20		4	46I	
								5.23		4	41I	
								5.34		4	40I	

* A,B = UNIMPROVED; C = GRADED & DRAINED; D,E = SOIL, GRAVEL, STONE; F,G = LOW TYPE BITUMINUS; H,I = HIGH TYPE BITUMINUS;
 J = CONCRETE; K = BRICK; L = BLOCK

STATE HIGHWAY ADMINISTRATION OF MARYLAND
 OFFICE OF PLANNING AND PRELIMINARY ENGINEERING
 BUREAU OF HIGHWAY STATISTICS

STATE HIGHWAY LOCATION REFERENCE

ROUTE NUMBER.....US 1 CONTINUED
 INVENTORY DIRECTION.....NORTH
 NAME: BELAIR RD

COUNTY+BALTIMORE
 SHA DISTRICT.....4
 DATE.....12/31/88

SYSTEM	FUNC CLASS	HWY TYPE	ACCESS CTL	MILEPOINT	MILEPOINT DESCRIPTION	MARKED LANES	SURFACE WIDTH/TYPE*	AADT
SECONDARY	R FAP 281 U 14	UNDIVIDED	NONE	5.55		4	41I	40,250
				5.72		4	37I	
				6.13	STRUC #3287 WHITE MARSH RUN			
				6.72		4	48I	
				7.09				30,650
				7.73		4	51I	33,275
				7.86		4	46I	
				9.45		4	43I	
	P 2			10.51	STRUC #3003 BIG GUNPOWDER FALLS			
				11.89				26,950
				11.91	STRUC #3002 GUNPOWDER FALLS			
				12.36		4	46I	
				12.67				17,125
				13.10		4	43I	
				14.61	STRUC #3001 L GUNPOWDER FALLS			
				14.61	HARFORD CO/L			

ROUTE NUMBER.....US 14L
 INVENTORY DIRECTION.....NORTH
 NAME: WASHINGTON BLVD

SECONDARY	R FAU 3011 U 14	DIVIDED	NONE	.00	US0001	SOUTHWESTERN BLVD	4	48I	12,800
		UNDIVIDED		.04		US 1 (WB/L) SOUTHWESTERN BLVD			
				.09			4	50I	
				.23	US0001	SOUTHWESTERN BLVD			
				.27		STRUC #3011 HERBERT RUN			
		DIVIDED		.27		R/R #ATK 529 536 W			
				1.36			5	64I	
				1.44			6	68I	
				1.67	IS0695	BALTO BELTWAY			18,750
		UNDIVIDED		1.67		STRUC #3112			
				1.85			4	44I	
				2.69		BALTO CITY LINE			

ROUTE NUMBER.....MD 7
 INVENTORY DIRECTION.....NORTH
 NAME: PHILADELPHIA RD

SECONDARY	P FAU 3217 U 16	UNDIVIDED	NONE	.00	US0040	PULASKI HWY	3	38I	7,550
				.04	M000073A	OLD PHILADELPHIA RD	2	24I	
				.89		STRUC #3017 REDHOUSE CREEK			
				1.93					12,450

* A,B = UNIMPROVED; C = GRADED & DRAINAGE; D,F = SOIL, GRAVEL, STONE; F,G = LOW TYPE BITUMINUS; H,I = HIGH TYPE BITUMINUS;
 J = CONCRETE; K = BRICK; L = BLOCK

STATE HIGHWAY ADMINISTRATION OF MARYLAND
 OFFICE OF PLANNING AND PRELIMINARY ENGINEERING
 BUREAU OF HIGHWAY STATISTICS

STATE HIGHWAY LOCATION PREFERENCE

ROUTE NUMBER.....MD 7 CONTINUED
 INVENTORY DIRECTION....NORTH
 NAME: PHILADELPHIA RD

COUNTY+BALTIMORE
 SHA DISTRICT.....4
 DATE.....12/31/88

SYSTEM		FUNC	HWY	ACCESS	MILEPOINT	MILEPOINT DESCRIPTION	MARKED LANES	SURFACE WIDTH/TYPE*	AADT			
STATE	FEDERAL	CLASS	TYPE	CTL								
SECONDARY	P	FAU	3217	U 16	DIVIDED	NONE	2.25	MD0588	GOLDEN RING RD	4	48I	31,375
							2.52	MD0695	BALTO BELTWAY			33,000
							2.52		STRUC #3190			
					UNDIVIDED		2.98			2	22I	
							3.16			2	20I	
							3.25			2	22I	
							4.72					9,950
							6.04		STRUC #3015 WHITE MARSH RUN			
							6.39			2	24I	
							6.50	MD0892	NO NAME			
							6.62	MD0043	WHITE MARSH BLVD			
							6.62		STRUC #3218			
							6.74			2	22I	
							7.14		STRUC #3014 HONEYGO RUN			
							7.87					7,800
							9.77		STRUC #3013 BIG GUNPOWDER FALLS			
							11.32					6,000
							11.51		STRUC #3012 L GUNPOWDER FALLS			
							11.51		HARFORD CO/L			

ROUTE NUMBER.....MD 7BA
 INVENTORY DIRECTION....NORTH
 NAME: OLD PHILADELPHIA RD

SECONDARY	R	NFA		U 19	UNDIVIDED	NONE	.00	MD0007	PHILADELPHIA RD	2	20I	
							.04			2	24I	
							.07			1	14I	
							.13			1	16I	
							.18	US0040	PULASKI HWY			

ROUTE NUMBER.....MD 20A
 INVENTORY DIRECTION....NORTH
 NAME: NORTH POINT RD

SECONDARY	P	NFA		U 19	UNDIVIDED	NONE	.00		RAMP 6 TO MD 150	2	18I	999
							.04			2	32I	
							.15	MD0775	CONLEY ST	2	41I	
							.34			2	30I	
							.44			2	40I	
							.51		ROAD END			

* A,R = UNIMPROVED; C = GRADED & DRAINED; D,E = SOIL, GRAVEL, STONE; F,G = LOW TYPE BITUMINUS; H,I = HIGH TYPE BITUMINUS;
 J = CONCRETE; K = BRICK; L = BLOCK

STATE HIGHWAY ADMINISTRATION OF MARYLAND
 OFFICE OF PLANNING AND PRELIMINARY ENGINEERING
 BUREAU OF HIGHWAY STATISTICS

STATE HIGHWAY LOCATION REFERENCE

ROUTE NUMBER.....MD 208
 INVENTORY DIPECTION....NORTH
 NAME: NORTH POINT RD

COUNTY+BALTIMORE
 SHA DISTRICT.....4
 DATE.....12/31/88

SYSTEM	FUNC	HWY	ACCESS																									
....STATE....	..FEDERAL...	CLASS	TYPE	CTL	CTL	CTL	CTL	CTL	CTL	CTL	CTL	CTL	CTL	CTL	CTL	CTL	CTL	CTL	CTL									
MARKED	SURFACE		AADT																									
LANES	WIDTH/TYPE*		AADT																									
SECONDARY	P	FAU	3234	U	17	UNDIVID	NONE	.00	MDD151	NORTH POINT BLVD	1	56I	11,150															
								.03			2	20I																
								.71			2	24I																
			3231					1.02																				
			3234					1.07																				
								1.91			2	20I	12,450															
								2.70			1	14I	4,200															
								2.72	MDD150	EASTERN AVE																		

ROUTE NUMBER.....MD 20C
 INVENTORY DIRECTION....NORTH
 NAME: NORTH POINT RD

SECONDARY	P	NFA		U	19	UNDIVID	NONE	.00	MDD151	NORTH POINT BLVD	2	20I	2,900															
								1.26	MDD020E	MD 20 SPUR																		
								1.30	MDD151	NORTH POINT BLVD																		

ROUTE NUMBER.....MD 20D
 INVENTORY DIRECTION....NORTH
 NAME: NORTH POINT RD

SECONDARY	P	FAU	3235	U	16	UNDIVID	NONE	.00	MDD718	SPARROWS POINT RD	2	22I	12,175															
								.19			2	24I																
								.33			2	22I																
								.44	MDD020F	NO NAME	2	24I																
								.60		RAMP 4 FR MD 151																		
								.60		STRUC #3289																		
								.68	MDD695	PATAPSCO FREEWAY																		
								.68		STRUC #3294																		
								.72		RAMP 7 FR MD 695																		
								.72		STRUC #3288																		
								.74	MDD151	NORTH POINT BLVD																		

ROUTE NUMBER.....MD 20E
 INVENTORY DIRECTION....NORTH
 NAME: MD 20 SPUR

SECONDARY	P	NFA		U	19	UNDIVID	NONE	.00	MDD020C	NORTH POINT RD	2	20I																
								.04		ROAD END																		

* A,B = UNIMPROVED; C = GRADED & DRAINED; D,E = SOIL, GRAVEL, STONE; F,G = LOW TYPE BITUMINUS; H,I = HIGH TYPE BITUMINUS;
 J = CONCRETE; K = BRICK; L = BLOCK

STATE HIGHWAY ADMINISTRATION OF MARYLAND
OFFICE OF PLANNING AND PRELIMINARY ENGINEERING
BUREAU OF HIGHWAY STATISTICS

STATE HIGHWAY LOCATION REFERENCE

ROUTE NUMBER.....MD 20F
INVENTORY DIRECTION....EAST
NAME: NO NAME

COUNTY-BALTIMORE
SHA DISTRICT.....4
DATE.....12/31/88

SYSTEM		FUNC		HWY	ACCESS	MILEPOINT		MILEPOINT DESCRIPTION		MARKED	SURFACE	AADT
STATE	FEDERAL	CLASS	TYPE	CTL						LANES	WIDTH/TYPE*	
SECONDARY	P	NFA	U	19	UNDIVIDED	NONE	.00	MD0151	NORTH POINT BLVD	1	20I	7,999
		FAU 3236		16			.20			2	24I	
							.26		MD 151 (SB/L)			
							.26		STRUC #3206			
							.33			1	12I	
							.35	MD0151	NORTH POINT BLVD			
							.35		STRUC #3297			
							.44			2	24I	
							.52	MD00200	NORTH POINT RD			

ROUTE NUMBER.....MD 25
INVENTORY DIRECTION....NORTH
NAME: FALLS RD

SECONDARY	R	FAU 3181	U	16	UNDIVIDED	NONE	.00		BALTO CITY LINE	2	29I	16,300
							.12			2	24I	
							.14	MD0746A	OLD FALLS RD	2	27I	
							.25		STRUC #3029 JONES FALLS			
							.35			2	24I	
							1.22					17,475
							1.88		STRUC #3028 JONES FALLS			
							2.08	IS0083	JONES FALLS EXPWY			
							2.08		STRUC #3051			
							2.22		STRUC #3027 JONES FALLS			
				17			2.29	MD0133	OLD COURT RD			7,300
							2.82	IS0695	BALTO BELTWAY			
							2.82		STRUC #3151			
							2.86	MD0025B	HILLSTEAD DR			
							3.28		STRUC #3026 JONES FALLS			
							3.58			2	34I	
		3029		16	DIVIDED	PART	3.61	MD0025A	FALLS RD	4	48J	18,300
							3.71		STRUC #3025 DEEP RUN			
							3.76	MD0130	GREENSPRING VALLEY RD			16,700
							3.87			2	22I	
							4.08			3	40I	
							4.16	MD0131	SEMINARY AVE	3	36I	11,100
							4.22			2	22I	
		FAS 1125	P	7			4.56					
							5.94					4,200
							6.67		STRUC #3024 BEAVERDAM RUN			
							8.74			2	21I	
							9.30			3	36I	7,300

* A,B = UNIMPROVED; C = GRADED & DRAINED; D,E = SCIL, GRAVEL, STONE; F,G = LOW TYPE BITUMINUS; H,I = HIGH TYPE BITUMINUS;
J = CONCRETE; K = BRICK; L = BLOCK

STATE HIGHWAY ADMINISTRATION OF MARYLAND
OFFICE OF PLANNING AND PRELIMINARY ENGINEERING
BUREAU OF HIGHWAY STATISTICS

STATE HIGHWAY LOCATION REFERENCE

ROUTE NUMBER.....MD 25 CONTINUED
INVENTORY DIRECTION....NORTH
NAME: FALLS RD

COUNTY+BALTIMORE
SHA DISTRICT.....4
DATE.....12/31/98

SYSTEM	FUNC	HWY	ACCESS	MILEPOINT	MILEPOINT	DESCRIPTION	MARKED LANS	SURFACE WIDTH/TYPE*	AADT
....STATE....	..FEDERAL...	CLASS	TYPE	CTL					
SECONDARY	P	FAS	1125	R	7	UNDIVIDED NONE			
					9.90				
					12.10		2	21I	7,300
					12.27		2	24I	
					12.38	STRUC #3023 WESTERN RUN			
					12.66		2	22I	
					12.79	M0012R BUTLER RD			8,000
					13.44	STRUC #3022 BLACKROCK RUN			6,900
					13.48				
					13.99	M0008R BLACK ROCK RD	2	21I	
					15.73	STRUC #3020 BLACKROCK RUN			
					16.08				
					18.24	M00137 MT CARMEL RD			1,800
					19.60	STRUC #3019 GEORGES RUN			2,900
					21.41		2	22I	
					21.51		2	20I	
					21.83	C00023 BECKLEYSVILLE RD			

ROUTE NUMBER.....MD 25A
INVENTORY DIRECTION....NORTH
NAME: FALLS RD

SECONDARY	P	FAU	3029	U	12	DIVIDED FULL			
					.00	ISD695 BALTO BELTWAY	4	48J	7,300
					.00	ISD083 JONES FALLS EXPWY (BACK)			
					.00	STRUC #3154			
					.58	M00025 FALLS RD			

ROUTE NUMBER.....MD 25B
INVENTORY DIRECTION....WEST
NAME: HILLSTEAD RD

SECONDARY	P	JFA		U	19	UNDIVIDED NONE			
					.00	M00025 FALLS RD	2	18H	
					.01	OPD114 HILLSTEAD RD (AHEAD)			

ROUTE NUMBER.....MD 26
INVENTORY DIRECTION....EAST
NAME: LIBERTY RD

SECONDARY	R	FAP	234	R	6	UNDIVIDED NONE			
					.00	CARROLL CO/L	2	24I	17,700
					.00	STRUC #6002 LIBERTY RESERVOIR			
					2.03				
					2.15				
					3.19				20,675

* A,B = UNIMPROVED; C = GRADED & DRAINED; D,E = SOIL, GRAVEL, STONE; F,G = LOW TYPE BITUMINUS; H,I = HIGH TYPE BITUMINUS;
J = CONCRETE; K = BRICK; L = BLOCK

STATE HIGHWAY ADMINISTRATION OF MARYLAND
OFFICE OF PLANNING AND PRELIMINARY ENGINEERING
BUREAU OF HIGHWAY STATISTICS

STATE HIGHWAY LOCATION REFERENCE

ROUTE NUMBER.....MD 30UL CONTINUED
INVENTORY DIRECTION....NORTH
NAME: PROPOSED

COUNTY+BALTIMORE
SHA DISTRICT.....4
DATE.....12/31/88

SYSTEM	FUNC CLASS	HWY TYPE	ACCESS CTL	MP	MP	DESCRIPTION	MARKED LANES	SURFACE WIDTH/TYPE*	AAOT
PROPOSED	R FAP 107 R 2	UNDIVIDED	NONE	.75		CARROLL CO/L	2	24I	9,999
ROUTE NUMBER.....MD 37 INVENTORY DIRECTION....EAST NAME: MCDONOGH RD									
SECONDARY	P FAU 3426 U 17	UNDIVIDED	NONE	.00	C02250	MCDONOGH RD (BACK)	2	20I	6,075
				.14		STRUC #3032 GWYNNS FALLS			
				.23		STRUC #3033			
				.23		R/R #CSX 831 655 J			
				.29	IS0795	NORTHWEST EXPWY			
				.29		STRUC #3316			
				.65	C02250	MCDONOGH RD (AHEAD)			
ROUTE NUMBER.....US 40 INVENTORY DIRECTION....EAST NAME: BALTO NATIONAL PIKE									
SECONDARY	P FAP 244 U 14	DIVIDED	NONE	.00		HOWARD CO/L	4	48I	37,500
				.00		STRUC #3109 PATAPSCO RIVER			
				.64			5	60I	
				.82			6	72I	
PRIMARY				1.60					55,575
				2.44	IS0695	BALTO BELTWAY			57,125
				2.44		STRUC #3174			
				2.85					
				3.70			6	76I	
				3.85			6	86I	
				3.89			6	92I	
				3.98		SW BALTO CITY LINE	6	96I	
SECONDARY	P FAU 125			3.99		NE BALTO CITY LINE	6	68I	45,000
NAME: PULASKI HWY				3.99					
				4.05	M00007BA	OLD PHILADELPHIA RD	4	48J	
				4.23	M00007	PHILADELPHIA RD	4	48I	41,000
				4.34			4	48J	
				4.50			4	48I	
				4.88		STRUC #3040 REDHOUSE CREEK			
				4.99			4	48J	
				5.16			4	48I	
				6.74	M00695	BALTO BELTWAY			41,850
				6.74		STRUC #3191			
				6.87			5	60I	

* A,B = UNIMPROVED; C = GRADED & DRAINED; D,E = SOIL, GRAVEL, STONE; F,G = LOW TYPE BITUMINUS; H,I = HIGH TYPE BITUMINUS;
J = CONCRETE; K = BRICK; L = BLOCK

STATE HIGHWAY ADMINISTRATION OF MARYLAND
OFFICE OF PLANNING AND PRELIMINARY ENGINEERING
BUREAU OF HIGHWAY STATISTICS

PAGE..... 11

STATE HIGHWAY LOCATION REFERENCE

ROUTE NUMBER.....MD 45 CONTINUED
INVENTORY DIRECTION....NORTH
NAME: YORK RD

COUNTY+BALTIMORE
SHA DISTRICT.....4
DATE.....12/31/88

SYSTEM	FUNC	HWY	ACCESS	MILEPOINT	MILEPOINT DESCRIPTION	MARKED	SURFACE	AADT			
....STATE....	..FEDERAL...	CLASS	TYPE	CTL		LANES	WIDTH/TYPE*				
SECONDARY	R	FAU	3021	U	14	DIVIDED	NONE	2.86	4	54I	22,800
								3.03			
					M00045A		WEST RD	3.10			
					IS0695		BALTO BELTWAY	3.10			
							STRUC #3164	3.28	4	47I	33,700
								3.40	4	44I	
					M00131		SEMINARY AVE	3.63	4	48I	32,600
						UNDIVED		3.69			
						DIVIDED		4.45			
								5.08	4	56I	
								5.18	4	48I	33,700
								6.15	4	52I	
								6.24			24,502
								6.34	4	48I	
					UNDIVED			7.11	4	45I	
								7.25	4	48I	
								7.31	4	54I	
								7.42	4	45I	
								7.45	2	24I	
					DIVIDED			7.53			
					UNDIVED			7.62			24,925
								8.15	2	29I	
								8.19	2	27J	
					M00887		NO NAME	8.27			
					M00887		NO NAME	8.27			
							STRUC #3108	8.27			
					M00887A		NO NAME	8.29			
							STRUC #3109	8.29			
					M00887A		NO NAME	8.39	2	24I	
							STRUC #3043 BEAVER DAM RUN	8.41			
					DIVIDED			8.46	3	36I	
								8.71	4	48I	
	FAP	276						8.85			25,525
	FAU	3639		16				9.17	2	28I	14,950
					UNDIVED			9.55	2	24I	
								9.60			
								9.65			
	FAS	1131	R	7				10.43	2	22I	
					DIVIDED			10.58	2	24I	
					UNDIVED			10.69	2	29I	
					DIVIDED			10.76	2	32I	
								11.03	3	36I	
								11.14	3	39I	

* A,B = UNIMPROVED; C = GRADED & DRAINED; D,E = SOIL, GRAVEL, STONE; F,G = LOW TYPE BITUMINUS; H,I = HIGH TYPE BITUMINUS;
J = CONCRETE; K = RPICK; L = BLOCK

STATE HIGHWAY ADMINISTRATION OF MARYLAND
 OFFICE OF PLANNING AND PRELIMINARY ENGINEERING
 BUREAU OF HIGHWAY STATISTICS

STATE HIGHWAY LOCATION REFERENCE

ROUTE NUMBER.....MD 45 CONTINUED
 INVENTORY DIRECTION....NORTH
 NAME: YORK RD

COUNTY+BALTIMORE
 SHA DISTRICT.....4
 DATE.....12/31/85

SYSTEM	FUNC	HWY	ACCESS	MILEPOINT	MILEPOINT DESCRIPTION	MARKED LANES	SURFACE WIDTH/TYPE*	AADT				
.....STATE.....	..FEDEPAL...	CLASS	CTL									
SECONDARY	P	FAS	1131	R	7	UNDIVIDED	NONE	11.33				
								12.37				
								12.68				
		FAP	278		6			16.06	MDD138	MONKTON RD		
		FAS	1131		7			16.16	MDD137	MT CARMEL RD		4,175
								17.91		STRUC #3048 GUNPOWDER FALLS		
								19.75	MDD463A	FREDERICK RD		
								19.80		STRUC #3047 LITTLE FALLS		
								19.87		STRUC #3046		
								20.07	MDD463B	YORK RD		
						DIVIDED		20.82				
								21.08	ISDD83	HARRISBURG EXPWY		
								21.08		STRUC #321D		3,400
						UNDIVIDED		21.41				
								23.05				
						DIVIDED		24.50				
								24.54	MDD439	OLD YORK RD		
						UNDIVIDED		24.70				
								25.79		PENNSYLVANIA ST/L		

ROUTE NUMBER.....MD 45A
 INVENTORY DIRECTION....SOUTH
 NAME: WEST RD

SECONDARY	R	NFA		U	17	UNDIVIDED	NONE	.00	MDDD45	YORK RD	2	42J	7,099
								.11	CO1149	WEST RD (AHEAD)			

ROUTE NUMBER.....IS 7D
 INVENTORY DIRECTION....EAST
 NAME: NO NAME

PRIMARY	P	FAI	7D	U	11	DIVIDED	FULL	.00		HOWARD CO/L	6	72J	57,750
								.00		STRUC #3229 PATAPSCO RIVER			
								.46		STRUC #3228 FOREST & PARKS RD			
								2.34	CO2000	ROLLING RD	6	72I	
								2.34		STRUC #3227			
								2.89	IS0695	BALTO BELTWAY			18,600
								2.89		STRUC #3127			
								3.40					
								3.42	CO2501	WOODLAWN DR	9	99I	
								3.42		STRUC #324D			
								3.64			8	96I	

* A,B = UNIMPROVED; C = GRADED & DRAINED; D,E = SOIL, GRAVEL, STONE; F,G = LOW TYPE BITUMINUS; H,I = HIGH TYPE BITUMINUS;
 J = CONCRETE; K = BRICK; L = BLOCK

STATE HIGHWAY ADMINISTRATION OF MARYLAND
OFFICE OF PLANNING AND PRELIMINARY ENGINEERING
BUREAU OF HIGHWAY STATISTICS

PAGE..... 13

STATE HIGHWAY LOCATION REFERENCE

ROUTE NUMBER.....IS 70 CONTINUED
INVENTORY DIPECTION....EAST
NAME: NO NAME

COUNTY+BALTIMORE
SHA DISTRICT.....4
DATE.....12/31/88

SYSTEM	FUNC	HWY	ACCESS	MILEPOINT	MILEPOINT DESCRIPTION	MARKED LANES	SURFACE WIDTH/TYPE*	AADT
....STATE....	..FEDERAL...	CLASS	TYPE	CTL				
P	FAI	70 U 11	DIVIDED	FULL	4.39 C02621	8	96I	18,800
					4.39			
					4.66 M00122			
					4.66			
					4.70			

ROUTE NUMBER.....IS 83
INVENTORY DIPECTION....NORTH
NAME: JONES FALLS EXPWY

SYSTEM	FUNC	HWY	ACCESS	MILEPOINT	MILEPOINT DESCRIPTION	MARKED LANES	SURFACE WIDTH/TYPE*	AADT
....STATE....	..FEDERAL...	CLASS	TYPE	CTL				
P	FAI	83 U 11	DIVIDED	FULL	.00	6	72J	62,000
					.10	7	84J	
					.87	6	72J	
					1.04 C01496			
					1.04			
					1.30			
					1.92	7	84J	
					1.96	6	72J	
					1.99 M00025			
					2.27 C01474			
					2.27			
					2.34			
					2.73	7	84J	
					3.04 IS0695	4	48J	
					3.04	6	72I	152,068
					3.04 M00025A			
					3.04			
					3.24			
					3.30 C07032	8	96I	
					3.30			
					3.56			
					4.09 C01117	10	20I	
					4.09			
					4.36			
					4.54	6	72I	
					4.56 IS0695	4	48I	85,000
					4.56			
					4.76			
					4.87 M00131	6	96I	
					4.87	6	72I	
					5.90 C00810			
					5.90			

* A,B = UNIMPROVED; C = GRADED & DRAINED; D,E = SOIL, GRAVEL, STONE; F,G = LOW TYPE BITUMINUS; H,I = HIGH TYPE BITUMINUS;
J = CONCRETE; K = BRICK; L = BLOCK

STATE HIGHWAY ADMINISTRATION OF MARYLAND
OFFICE OF PLANNING AND PRELIMINARY ENGINEERING
BUREAU OF HIGHWAY STATISTICS

STATE HIGHWAY LOCATION REFERENCE

ROUTE NUMBER.....IS 83 CONTINUED
INVENTORY DIRECTION....NORTH
NAME: HARRISBURG EXPWY

COUNTY+BALTIMORE
SHA DISTRICT.....4
DATE.....I2/3I/88

STATE	SYSTEM	FEDERAL	CLASS	HWY TYRE	ACCESS CTL	MILEPOINT	MILEPOINT DESCRIPTION	MARKED LANES	SURFACE WIDTH/TYPE*	AADT
PRIMARY	R	FAI	83 R	1	DIVIDED	FULL	27.73 27.88			
							STRUC #3207 RENNSYLVANIA ST/L	4	48I	24,950

ROUTE NUMBER.....MD 88
INVENTORY DIPECTION....EAST
NAME: BLACKROCK PD

SECONDARY	P	FAS	1133 R	7	UNDIVIDED	NONE	.00 6.90 6.95			
							MD0025 CARROLL CO/L STRUC #3045 INDIAN RUN FALLS RD	2	2DI	3,099

ROUTE NUMBER.....MD 9I
INVENTORY DIRECTION....NORTH
NAME: EMORY RD

SECONDARY	R	FAS	1140 R	7	UNDIVIDED	NONE	.00 1.43			
							MD0030 CARROLL CO/L HANOVER RD	2	15J	1,299

ROUTE NUMBER.....IS 95
INVENTORY DIRECTION....NORTH
NAME: NO NAME

PRIMARY	R	FAI	95 U	11	DIVIDED	FULL	.00			
							.00			
							.79	ISDI95		
							.79			80,000
							.95	C03118		
							.95			
							1.57	C03090		
							1.57			
							1.71			
							1.79	C03060		
							1.79			
							1.88			
							1.94	US0001		
							1.94			
							1.94			
							2.46	C03071		
							2.46			
							2.78	IS0695		
							2.78			
							2.95			
										118,000

* A,R = UNIMPROVED; C = GRADED & DRAINED; D,F = SOIL, GRAVEL, STONE; F,G = LOW TYRE BITUMINUS; H,I = HIGH TYRE BITUMINUS;
J = CONCRETE; K = BRICK; L = BLOCK

STATE HIGHWAY ADMINISTRATION OF MARYLAND
 OFFICE OF PLANNING AND PRELIMINARY ENGINEERING
 BUREAU OF HIGHWAY STATISTICS

PAGE..... 16

STATE HIGHWAY LOCATION REFERENCE

ROUTE NUMBER.....IS 95 CONTINUED
 INVENTORY DIRECTION....NORTH
 NAME: NO NAME

COUNTY-BALTIMORE
 SHA DISTRICT.....4
 DATE.....12/31/98

STATE	SYSTEM	FEDERAL	CLASS	HWY TYPE	ACCESS	MILEPOINT	MILEPOINT	DESCRIPTION	MARKED LANES	SURFACE WIDTH/TYP*	AADT
PRIMARY	P	FAI	95	U 11	DIVIDED FULL	3.30	C08D40	KNECHT AVE EXT (PROPOSED)	8	96J	118,000
						3.30		STRUC #3259			
						3.62		SW BALTO CITY LINE			
						3.63		NE BALTO CITY LINE	8	96I	98,500
						3.63					
						4.30	C04417	CHESACO AVE			
						4.30		STRUC #3230			
						5.20	C04356	HAZELWOOD AVE			
						5.20		STRUC #3231			
						5.69	M00588	KENWOOD AVE			
						5.69		STRUC #3232			
						5.86			7	84I	
						5.98			6	72I	
						6.10			5	60I	
						6.41	ISD695	BALTO BELTWAY	6	60I	
						6.41		STRUC #3182 & #3187			
						6.62			5	60I	
						7.03	C04458	ROSSVILLE BLVD			
						7.03		STRUC #3233			
						7.48	C04189	KING AVE			
						7.48		STRUC #3235			
						7.68			6	72I	
						8.97		STRUC #3234 CAMPBELL RD			
						9.19		STRUC #3236 WHITE MARSH RUN			
						9.62		END STATE MAINTENANCE			85,500
						9.62		BEGIN TOLL MAINTENANCE			
						9.63	M00043	WHITE MARSH BLVD			
						9.63		STRUC #3009			
						10.46	C04033	COWENTON AVE			
						10.46		STRUC #BX008			
						11.16	C04021	JOPPA RD			
						11.16		STRUC #BXD15			
						12.35	C06112	NEW FORGE RD			
						12.35		STRUC #BXD27			
						12.95		STRUC #BXD33 BIG GUNPOWDER FALLS			
						13.33	C03940	RAPHAEL RD			
						13.33		STRUC #BXD36			
						14.36	C03927	BRADSHAW RD			
						14.36		STRUC #BXD47			
						15.19		STRUC #BXD55 L GUNPOWDER FALLS			
						15.19		HARFORD CO/L			

* A,B = UNIMPROVED; C = GRADED & DRAINED; D,E = SOIL, GRAVEL, STONE; F,G = LOW TYPE BITUMINUS; H,I = HIGH TYPE BITUMINUS;
 J = CONCRETE; K = BRICK; L = BLOCK

STATE HIGHWAY ADMINISTRATION OF MARYLAND
 OFFICE OF PLANNING AND PRELIMINARY ENGINEERING
 BUREAU OF HIGHWAY STATISTICS

STATE HIGHWAY LOCATION REFERENCE

ROUTE NUMBER.....MD 122
 INVENTORY DIRECTION....EAST
 NAME: SECURITY BLVD

COUNTY+BALTIMORE
 SHA DISTRICT.....4
 DATE.....12/31/88

SYSTEM	FUNC	HWY	ACCESS	MARKED	SURFACE	AADT						
....STATE....	..FEDERAL...	CLASS	TYPE	CTL	MILEPCINT	MILEPOINT DESCRIPTION	LANES	WIDTH/TYPE*	AADT			
SECONDARY	P	FAU	3014	U	14	DIVIDED NONE	.00	CO2000	ROLLING RD	6	76I	42,600
							.28			6	71I	
							.37			4	48I	
							.47			4	54I	
							.56		RAMP 7 TO IS 695			
							.56		STRUC #3133			
							.58	IS0695	BALTO BELTWAY			33,500
							.58		STRUC #3134			
							.62		RAMP 1 FR IS 695			
							.62		STRUC #3135			
							.71			6	72I	
							.87			6	68I	
							1.10					17,675
							1.27			5	58I	
							1.65			6	68I	
							2.53			4	48I	
							2.63					24,800
							2.72			4	52I	
							2.82	IS0070	NO NAME			
							2.82		STRUC #3241			
							2.94			2	36I	
NAME: COOKS LA							2.94					
							2.99		BALTO CITY LINE			

ROUTE NUMBER.....MD 125
 INVENTORY DIRECTION....EAST
 NAME: OLD COURT RD

SECONDARY	R	FAS	1155	R	7	UNDIVIDED NONE	.00		HOWARD CO/L	2	24J	1,099
							.05		STRUC #3065 PATAPSCO RIVER			
							.13			2	22I	
							.15	MD0125A	OLD MD 125			
							.23			2	20I	
		FAU	3168	U	16		2.16					
							3.31		STRUC #3066 BRICE RUN			
							3.53	CO1700	OLD COURT RD (AHEAD)			

ROUTE NUMBER.....MD 125A
 INVENTORY DIRECTION....EAST
 NAME: OLD MD 125

SECONDARY	R	NFA		R	9	UNDIVIDED NONE	.00		ROAD END	2	20I	
-----------	---	-----	--	---	---	----------------	-----	--	----------	---	-----	--

* A,B = UNIMPROVED; C = GRADED & DRAINED; D,E = SOIL, GRAVEL, STONE; F,G = LOW TYPE BITUMINUS; H,I = HIGH TYPE BITUMINUS;
 J = CONCRETE; K = SPICK; L = BLOCK

STATE HIGHWAY ADMINISTRATION OF MARYLAND
OFFICE OF PLANNING AND PRELIMINARY ENGINEERING
BUREAU OF HIGHWAY STATISTICS

STATE HIGHWAY LOCATION REFERENCE

ROUTE NUMBER.....MD 125A CONTINUED
INVENTORY DIRECTION....EAST
NAME: OLD MD 125

COUNTY+BALTIMORE
SHA DISTRICT.....4
DATE.....12/31/98

SYSTEM	FUNC CLASS	HWY TYPE	ACCESS CTL	MILEPOINT	MILEPOINT DESCRIPTION	MARKED LANES	SURFACE WIDTH/TYP*	AADT
SECONDARY P NFA	P 9	UNDIVIDED	NONE	.14	MD0125 OLD COURT RD	2	20I	
ROUTE NUMBER.....MD 126 INVENTORY DIRECTION....EAST NAME: GWYNN OAK AVE								
SECONDARY R FAU	3395 U 17	UNDIVIDED	NONE	.00	C01900 WINOSOP MILL RD	2	34I	24,875
		DIVIDED		.14		2	36I	
	3156 16	UNDIVIDED		.16		4	52I	
		DIVIDED		.26		3	48I	
		DIVIDED		.59		4	46I	
		UNDIVIDED		.80	STRUC #3067 GWYNN FALLS			
		UNDIVIDED		1.05		2	66I	
				1.09	BALTO CITY LINE			
ROUTE NUMBER.....MD 128 INVENTORY DIRECTION....EAST NAME: BUTLER RD								
SECONDARY P FAP	276 U 14	UNDIVIDED	NONE	.00	MDD030 HANOVER PIKE	2	36I	15,200
		DIVIDED		.00	MDD0795 NO NAME (BACK)			
		UNDIVIDED		.04		2	31I	
		UNDIVIDED		.08		2	34I	
				.48	STRUC #3071			
				.48	R/R #CSX 831 664 H			
	R 6			.70				
				.95		3	34I	1,900
		DIVIDED		1.16		2	24I	
	FAS 1132 7	UNDIVIDED		1.27		2	20I	
				3.06	STRUC #3070 SLADE RUN			
				4.61	STRUC #3069 MCGILL RUN			
				5.25	STRUC #3068 PINEY PUN			
				7.61	MDD025 FALLS RD			
ROUTE NUMBER.....MD 129 INVENTORY DIRECTION....NORTH NAME: PARK HEIGHTS AVE								
SECONDARY R FAU	3019 U 16	UNDIVIDED	NONE	.00	C01577 SLADE AVE	2	33I	21,050
				.05		2	24I	
				.47		4	34I	
		DIVIDED		.56		3	38I	

* A,R = UNIMPROVED; C = GRADED & DRAINED; D,E = SOIL, GRAVEL, STONE; F,G = LOW TYPE BITUMINUS; H,I = HIGH TYPE BITUMINUS;
J = CONCRETE; K = BRICK; L = BLOCK

STATE HIGHWAY ADMINISTRATION OF MARYLAND
 OFFICE OF PLANNING AND PRELIMINARY ENGINEERING
 BUREAU OF HIGHWAY STATISTICS

STATE HIGHWAY LOCATION REFERENCE

ROUTE NUMBER.....MD 129 CONTINUED
 INVENTORY DIRECTION....NORTH
 NAME: PARK HEIGHTS AVE

COUNTY+BALTIMORE
 SHA DISTRICT.....4
 DATE.....12/31/98

SYSTEM	FUNC CLASS	HWY TYPE	ACCESS CTL	MILEPOINT	MILEPOINT DESCRIPTION	MARKED LANES	SURFACE WIDTH/TYPE*	AADT
SECONDARY R FAU 3019 U 16		DIVIDED	NONE	.67	M00133 OLD COURT RD	4	52I	17,500
		UNDIVIDED		.71		4	48I	
				.81		2	24I	
		DIVIDED		1.31		4	48I	
				1.37	M00129A RADIO TOWER RD			
				1.42	ISO695 BALTO BELTWAY			18,000
				1.42	STRUC #3147			
		UNDIVIDED		1.54		2	24I	
	NFA R 8			2.71	STRUC #3073 JONES FALLS			
				2.98	M00130 GREENSPRING VALLEY RD	2	20I	2,000
				3.29				
				4.79	STRUC #3072 NORTH BRANCH			
				5.00				
				7.99	C00446 GARRISON FOREST RD			

ROUTE NUMBER.....MD 129A
 INVENTORY DIRECTION....EAST
 NAME: RADIO TOWER RD

SECONDARY R NFA U 10		UNDIVIDED	NONE	.00	M00129 PARK HEIGHTS AVE	2	24I	
				.48	C01600 STEVENSON RD			

ROUTE NUMBER.....MD 130
 INVENTORY DIRECTION....EAST
 NAME: GREENSPRING VALLEY RD

SECONDARY R FAU 3174 U 16		UNDIVIDED	NONE	.00	M00140 REISTERSTOWN RD	3	36I	6,375
				.03		2	20I	
	FAS 1138 R 7			.31				8,000
				1.42		2	24I	
				1.74	M00129 PARK HEIGHTS AVE	2	20I	9,050
				2.65				6,600
				3.24	STRUC #3074 NORTH BRANCH			
				4.41				9,025
				5.57	M00025 FALLS RD			

ROUTE NUMBER.....MD 131
 INVENTORY DIRECTION....EAST
 NAME: SEMINARY AVE

SECONDARY R FAU 3192 U 16		UNDIVIDED	NONE	.00	M00025 FALLS RD	2	20I	9,900
		DIVIDED		.23		2	24I	

* A,R = UNIMPROVED; C = GRADED & DRAINED; D,F = SOIL, GRAVEL, STONE; F,G = LOW TYPE BITUMINUS; H,I = HIGH TYPE BITUMINUS;
 J = CONCRETE; K = BRICK; L = BLOCK

STATE HIGHWAY ADMINISTRATION OF MARYLAND
 OFFICE OF PLANNING AND PRELIMINARY ENGINEERING
 BUREAU OF HIGHWAY STATISTICS

STATE HIGHWAY LOCATION REFERENCE

ROUTE NUMBER.....MD 131 CONTINUED
 INVENTORY DIRECTION....EAST
 NAME: SEMINAPY AVE

COUNTY+BALTIMORE
 SHA DISTRICT.....4
 DATE.....12/31/88

SYSTEM	FUNC CLASS	HWY TYPE	ACCESS CTL	MP	DESCRIPTION	MARKED LANES	SURFACE WIDTH/TYPE*	AADT
SECONDARY	P FAU 3192 U 16	DIVIDED	NONE	.31		2	24I	6,600
		UNDIVIDED		.39				
				.73		2	20I	
				1.28				9,000
				1.35		2	40I	
				1.50		2	33I	
				1.63		2	24I	
				1.86	IS0083 HARRISBURG EXPWY			
				1.86	STRUC #3076			
				2.00		2	20I	
				2.25		2	28I	13,050
				2.52		2	21I	
				3.02		3	46I	
				3.06	M00045 YORK RD			

ROUTE NUMBER.....MD 133
 INVENTORY DIRECTION....EAST
 NAME: OLD COURT RD

SECONDARY	R FAU 3166 U 16	DIVIDED	NONE	.00	M00129 PARK HEIGHTS AVE	4	48I	8,100
		UNDIVIDED		.07		3	54I	
				.10		2	22I	
				1.92		2	36I	7,700
				2.04		2	21I	
				2.92		2	30I	
				3.08		2	21I	
				3.20	STRUC #3077 SLAUGHTERHOUSE BRANCH			
				3.31	M00025 FALLS RD			

ROUTE NUMBER.....MD 134
 INVENTORY DIRECTION....NORTH
 NAME: BELLONA AVE

SECONDARY	P FAU 3187 U 17	DIVIDED	NONE	.00	M00139 CHARLES ST	3	36I	5,100
		UNDIVIDED		.04		2	24I	
				1.48		2	26I	
				1.63	C01474 PUXTON RD			

* A,B = UNIMPROVED; C = GRADED & DRAINFD; D,E = SCIL, GRAVEL, STONE; F,G = LOW TYPE BITUMINUS; H,I = HIGH TYPE BITUMINUS;
 J = CONCRETE; K = BRICK; L = BLOCK

STATE HIGHWAY ADMINISTRATION OF MARYLAND
OFFICE OF PLANNING AND PRELIMINARY ENGINEERING
BUREAU OF HIGHWAY STATISTICS

STATE HIGHWAY LOCATION REFERENCE

ROUTE NUMBER.....MD 137
INVENTORY DIRECTION....EAST
NAME: MT CARMEL RD

COUNTY+BALTIMORE
SHA DISTRICT.....4
DATE.....12/31/98

SYSTEM	FUNC	HWY	ACCESS	MILEPOINT	MILEPOINT	DESCRIPTION	MARKED	SURFACE	AADT			
....STATE....	..FEDERAL...	CLASS	TYPE	CTL	LANES	WIDTH/TYPE*				
SECONDARY	P	FAP	278 R	6	UNDIVID	NONE	.00	C00003	GUNPOWDER RD	2	22I	2,300
							.24		STRUC #3080 PEGGYS RUN			
							1.87	M00025	FALLS RD			4,300
							7.72					
							7.94	IS0083	HARRISBURG EXPWY	2	24I	8,600
							7.94		STRUC #3050			
							8.05	M00889	NO NAME			
							8.46					
							8.50	M00045	YORK RD	3	30I	

ROUTE NUMBER.....MD 138
INVENTORY DIRECTION....EAST
NAME: MONKTON RD

SECONDARY	P	FAP	278 R	6	UNDIVID	NONE	.00	M00045	YORK RD	2	24I	3,200
							2.84		END STATE MAINTENANCE			
							2.84	C00224	MONKTON RD (AHEAD)			
							3.27					
NAME: SHEPPARD RD							3.27			2	18I	
							3.27		BEGIN STATE MAINTENANCE			
							3.27	C00224	MONKTON RD (BACK)			
							4.78					
							5.02			2	20I	900
NAME: TROYER RD							6.12	M00562	TROYER RD			1,300
							6.12					
							7.12					1,100
							8.31		HARFORD CO/L			

ROUTE NUMBER.....MD 139
INVENTORY DIPECTION....NORTH
NAME: CHARLES ST

SECONDARY	R	FAU	3023 U	14	UNDIVID	NONE	.00		BALTO CITY LINE	4	54I	25,500
							.35					21,775
					DIVIDED		.73	M00134	BELLONA AVE	4	48I	
							1.82					32,125
							2.31			5	60I	
							2.45			4	48I	
							3.10	C07032	JOPPA RD			
							3.10		STRUC #3079			
							3.43					
							3.48	IS0695	BALTO BELTWAY	4	54I	

* A,B = UNIMPROVED; C = GRADED & DRAINED; D,E = SOIL, GRAVEL, STONE; F,G = LOW TYPE BITUMINUS; H,I = HIGH TYPE BITUMINUS;
J = CONCRETE; K = BRICK; L = BLOCK

STATE HIGHWAY ADMINISTRATION OF MARYLAND
OFFICE OF PLANNING AND PRELIMINARY ENGINEERING
BUREAU OF HIGHWAY STATISTICS

STATE HIGHWAY LOCATION REFERENCE

ROUTE NUMBER.....MD 139 CONTINUED
INVENTORY DIRECTION....NORTH
NAME: CHARLES ST

COUNTY+BALTIMORE
SHA DISTRICT.....4
DATE.....12/31/88

SYSTEM	FUNC	HWY	ACCESS	MARKED	SURFACE	AADT					
.....STATE.....	..FEDEPAL...	CLASS	TYPE	CTL	MILEPOINT	MILEPOINT DESCRIPTION	LANES	WIDTH/TYPE*	AADT		
SECONDARY	R	FAU	3023	U	14	DIVIDED NONE	3.48	STRUC #3160	4	54I	32,125
							3.56	CO1D54 BELLONA AVE			
ROUTE NUMBER.....MD 140											
INVENTORY DIRECTION....NORTH											
NAME: REISTERSTOWN RD											
SECONDARY	R	FAU	3017	U	16	UNDIVIDED NONE	.00	BALTO CITY LINE	4	48I	32,500
							.09		2	46I	
							.54		2	40I	
							1.17		4	40I	
							1.25		4	50I	
						DIVIDED	1.36		4	40I	35,975
							1.51				43,475
							1.83		4	48I	
					14		1.95	IS0695 BALTO BELTWAY			33,050
							1.95	STRUC #3146			
							2.05		4	40I	
						UNDIVIDED	2.23				
						DIVIDED	2.86				
							3.13				36,775
						UNDIVIDED	3.59				
							3.75	M00130 GREENSPRING VALLEY RD			
						DIVIDED	3.84				36,525
							5.14		4	48I	27,475
						UNDIVIDED	5.26		4	40I	
							5.35	M00940 OWINGS MILLS BLVD			
							5.35	STRUC #3331			
							5.41	R/R #CSX 831 657 X			
						DIVIDED	5.42		4	46I	
							5.46	R/R #CSX 831 658 E	4	44I	
							5.55	STRUC #3084 GWYNNS FALLS			
						UNDIVIDED	5.78		4	40I	
						DIVIDED	6.10		4	48I	
						UNDIVIDED	6.22		4	40I	
						DIVIDED	6.73		4	44I	
							8.08				24,025
							8.44				
						UNDIVIDED	8.58		4	40I	
						DIVIDED	8.72		4	44I	
						UNDIVIDED	9.02		2	39I	
							9.86		2	30I	

* A,R = UNIMPROVED; C = GRADED & DRAINED; D,F = SOIL, GRAVEL, STONE; F,G = LOW TYPE BITUMINUS; H,I = HIGH TYPE BITUMINUS;
J = CONCRETE; K = BRICK; L = BLOCK

STATE HIGHWAY ADMINISTRATION OF MARYLAND
OFFICE OF PLANNING AND PRELIMINARY ENGINEERING
BUREAU OF HIGHWAY STATISTICS

STATE HIGHWAY LOCATION REFERENCE

ROUTE NUMBER.....MD 140 CONTINUED
INVENTORY DIRECTION.....NORTH
NAME: WESTMINSTER PIKE

COUNTY*BALTIMORE
SHA DISTRICT.....4
DATE.....12/31/88

SYSTEM	FUNC CLASS	HWY TYPE	ACCESS CTL	MILEPOINT	MILEPOINT DESCRIPTION	MARKED LANES	SURFACE WIDTH/TYPE*	AAOT
SECONDARY	R FAU 3017 U 14	UNDIVIDED	NONE	9.92	M00030 HANOVER PIKE	3	44I	24,025
				10.00		2	24I	
				10.24		2	40I	
PRIMARY	FAP 236 R 6	DIVIDED		10.35	IS0795 NORTHWEST EXPWY	3	38I	25,427
				10.35	M00795 NO NAME			
				10.44		3	54I	
				10.48		3	42I	
				10.59		3	40I	
				10.71		4	54I	
				10.83		4	70I	
				10.91		4	48I	
				10.98		4	51I	
				11.05		4	48I	
		UNDIVIDED		12.41		4	50I	
				12.46	STRUC #3083 PATAPSCO RIVER			
				12.46	CARROLL CO/L			

ROUTE NUMBER.....MD 144
INVENTORY DIRECTION.....EAST
NAME: FREDERICK RD

SECONDARY	R FAU 3012 U 16	UNDIVIDED	NONE	.00	HOWARD CO/L	2	28I	10,500
				.00	STRUC #3086 PATAPSCO RIVER			
				.03		2	36I	
				.11		2	48I	
				.31		2	24I	
				.55		2	30I	
				1.12		2	24I	
				2.27				21,000
				2.75		2	44I	
		14		2.85	M00166 ROLLING RD			12,575
				3.65				20,850
			DIVIDED	3.98		2	40I	
				4.06	IS0695 BALTO BELTWAY			20,925
				4.06	STRUC #3121			
			UNDIVIDED	4.11		2	44I	
				4.83	BALTO CITY LINE			

* A,R = UNIMPROVED; C = GRADED & DRAINED; D,E = SOIL, GRAVEL, STONE; F,G = LOW TYPE BITUMINUS; H,I = HIGH TYPE BITUMINUS;
J = CONCRETE; K = BRICK; L = BLOCK

STATE HIGHWAY ADMINISTRATION OF MARYLAND
 OFFICE OF PLANNING AND PRELIMINARY ENGINEERING
 BUREAU OF HIGHWAY STATISTICS

STATE HIGHWAY LOCATION REFERENCE

ROUTE NUMBER.....MD 145
 INVENTORY DIRECTION....FAST
 NAME: ASHLAND RD

COUNTY+BALTIMORE
 SHA DISTRICT.....4
 DATE.....12/31/88

SYSTEM		FUNC CLASS	HWY TYPE	ACCESS CTL	MILEPOINT	MILEROINT	DESCRIPTION	MARKED LANES	SURFACE WIDTH/TYPE*	AADT
STATE	FEDERAL									
SECONDARY	P FAP	276 U 14	UNDIVID	NONE	.00	M00045	YORK RD	2	20I	9,100
					.26		STRUC #BC6501 WESTERN RUN			
					.41					
					.43					
					.43					
					.49					
					.68			2	20I	
					.91			4	48I	
					2.10			2	24I	
					2.34			2	20I	
					2.69					8,900
					3.72		STRUC #3087 GREENE BRANCH			
					5.57		STRUC #3088 GREENE BRANCH			
					5.57	M00146	JARRETTSVILLE PIKE	2	22I	7,800
					6.93					
					10.34	M00165	BALDWIN MILL RD			5,800

ROUTE NUMBER.....MD 146
 INVENTORY DIRECTION....NORTH
 NAME: DULANEY VALLEY RD

SECONDARY	R FAU	3025 U 14	UNDIVID	NONE	.00	M00045	YORK RD	4	50I	26,975
					.06			4	46I	
					.10			4	56I	
					.29			4	48I	
					.41			5	60I	
					.52			4	58I	
					.78	IS0695	BALTO BELTWAY			
					.78		STRUC #3162			
					.85			4	50I	
					.91			4	55I	
					.95			4	56I	
					1.59					20,000
					1.67		STRUC #3303 LONG QUARTER BRANCH			
					1.82			2	24I	
					3.41					16,500
					4.76		STRUC #3298 LOCH RAVEN			
					4.87					
					4.99					10,500
					4.99					
					6.02			2	20I	
					7.93			2	24I	

* A,8 = UNIMPROVED; C = GRADED & DRAINED; D,E = SOIL, GRAVEL, STONE; F,G = LOW TYPE BITUMINUS; H,I = HIGH TYPE BITUMINUS;
 J = CONCRETE; K = BRICK; L = BLOCK

STATE HIGHWAY ADMINISTRATION OF MARYLAND
OFFICE OF PLANNING AND PRELIMINARY ENGINEERING
BUREAU OF HIGHWAY STATISTICS

STATE HIGHWAY LOCATION PREFERENCE

ROUTE NUMBER.....MD 15D
INVENTORY DIPECTION....EAST
NAME: EASTERN BLVD

COUNTY-BALTIMORE
SHA DISTRICT.....4
DATE.....12/31/88

SYSTEM	FUNC	HWY	ACCESS	MILEPOINT	MILEPOINT DESCRIPTION	MARKED LANES	SURFACE WIDTH/TYPE*	AADT		
....STATE....	..FEDERAL...	CLASS	TYPE	CTL						
SECONDARY	R	FAU	3035	U	14	DIVIDED	NONE			
					.00		BALTO CITY LINE	4	62I	30,800
					.57			4	48I	
					.65	MDD208	NORTH POINT RD			
					.78	MDD151	NORTH POINT BLVD			
					.78		STRUC #3098			
					.86			4	62I	25,350
					1.00			5	53I	
					1.45		R/R #CR 530 541 P			
					1.47			4	48I	
					1.58			5	58I	37,500
					1.59	MDD695	PATAPSCO FREEWAY			
					1.59		STRUC #3226			
					1.97			4	48I	
					2.19			4	60I	
					2.26			4	52J	
					2.41		STRUC #3097 BACK RIVER			
					2.55			4	64I	
					3.02					32,000
					3.93			4	48I	
					4.09			5	60I	
					4.33			4	48I	
					4.44			5	60I	38,800
					4.50	MDD702	SOUTHEAST FREEWAY			
					4.50		STRUC #3247			
					4.66			4	48I	
					5.42			6	72I	
					5.47		STRUC #3096 MIDDLE RIVER			
					5.76			4	54I	36,000
					5.91	MDD7DD	MARTIN BLVD			
					5.91		STRUC #3095			
					6.09			4	48I	
					6.39			4	50I	
					6.46	MDD587	WILSON POINT RD			
					6.60			4	48I	
					7.42			4	40I	
					7.62			4	41I	
					7.95			2	22I	
					8.44					9,250
					9.12		STRUC #PC00-68			
					9.12		R/R #ATK 53D 719 L			
					9.15			2	20I	
					10.26			2	39I	

* A,B = UNIMPROVED; C = GRADED & DRAINED; D,E = SOIL, GRAVEL, STONE; F,G = LOW TYPE BITUMINUS; H,I = HIGH TYPE BITUMINUS;
J = CONCRETE; K = BRICK; L = BLOCK

STATE HIGHWAY ADMINISTRATION OF MARYLAND
 OFFICE OF PLANNING AND PRELIMINARY ENGINEERING
 BUREAU OF HIGHWAY STATISTICS

STATE HIGHWAY LOCATION REFERENCE

ROUTE NUMBER.....MD 150 CONTINUED
 INVENTORY DIRECTION....EAST
 NAME: EASTERN BLVD

COUNTY+BALTIMORE
 SHA DISTRICT.....4
 DATE.....12/31/88

SYSTEM	FUNC	HWY	ACCESS	MILEPOINT	MILEPOINT DESCRIPTION	MARKED	SURFACE	AADT
....STATE....	..FEDERAL...	CLASS	TYPE	CTL		LANES	WIDTH/TYPE*	
SECONDARY	P	FAU	3035	U	14	UNDIVID	NONE	
					10.34			
					10.58	C06S68	EBENEZER RD	9,250

ROUTE NUMBER.....MD 151
 INVENTORY DIRECTION....NORTH
 NAME: NORTH POINT BLVD

SECONDARY	P	FAU	3034	U	14	DIVIDED	NONE	
					.00		BEG STATE MAINT @ SPARROWS POINT	13,775
					.19			
					.20		STRUC #3099	
					.20		R/R #PBR 858 251 S	
					.38			
					.56	MDD151A	SPUR TO MD 718	
					.62	MDD718	SPARROWS POINT RD	
					1.27	MDD020F	NO NAME	
					1.41	MDD020F	NO NAME	
					1.41		STRUC #3206 & #3297	
					1.60	MDD695	PATAPSCO FREEWAY	17,100
					1.60		STRUC #3294	
					1.63		RAMP 7 FR MD 695	
					1.63		STRUC #3288	
					1.66	MDD020D	NORTH POINT RD	
					1.75		R/R #CR 530 556 E	
					2.03			5 58I
					2.20			6 70I
					2.30			4 60I
					2.37			4 48I
				16	2.39			
					2.62	MDD020C	NORTH POINT RD	18,200
					3.79	MDD020C	NORTH POINT RD	
					3.91	MDD020B	NORTH POINT RD	
					4.92	MDD695	PATAPSCO FREEWAY	
					4.92		STRUC #3272	
					5.18			28,300
				14	5.45			
					5.57	MDD695	PATAPSCO FREEWAY	
					5.57		STRUC #3223	
					5.78			4 72I
					5.80		STRUC #3242	
					5.80		RAMP 1 TO MD 695	
					5.80		RAMP 6 FR MD 695	
					6.04			4 48I

* A,B = UNIMPROVED; C = GRADED & DRAINED; D,E = SOIL, GRAVEL, STONE; F,G = LOW TYPE BITUMINUS; H,I = HIGH TYPE BITUMINUS;
 J = CONCRETE; K = BRICK; L = BLOCK

STATE HIGHWAY ADMINISTRATION OF MARYLAND
OFFICE OF PLANNING AND PRELIMINARY ENGINEERING
BUREAU OF HIGHWAY STATISTICS

STATE HIGHWAY LOCATION REFERENCE

ROUTE NUMBER.....MD 151 CONTINUED
INVENTORY DIRECTION....NORTH
NAME: NORTH ROUTE BLVD

COUNTY+BALTIMORE
SHA DISTRICT.....4
DATE.....12/31/88

SYSTEM	FUNC	HWY	ACCESS	MILEPOINT	MILERPOINT	DESCRIPTION	MARKED LANES	SURFACE WIDTH/TYRE#	AADT			
....STATE....	..FEDERAL...	CLASS	TYPE	CTL								
SECONDARY	P	FAU	3034	U 14	DIVIDED	NONE	6.53	MDD150	EASTERN BLVD	4	48I	28,300
							6.53		STRUC #3098			
							6.74	MDD770	CONLEY ST EXT			26,875
							7.14		R/R #CTN 847 966 A			
							7.26		BALTO CITY LINE			

ROUTE NUMBER.....MD 151A
INVENTORY DIRECTION....NORTH
NAME: MD 151 SPUR

SECONDARY	C	NFA		U 19	UNDIVIDED	NONE	.00	MDD151	NORTH ROUTE RD	1	15I	
							.07	MDD718	SPARROWS POINT RD			

ROUTE NUMBER.....MD 165
INVENTORY DIRECTION....NORTH
NAME: BALDWIN MILL RD

SECONDARY	P	FAS	1240	R 7	UNDIVIDED	NONE	.00	COD291	BALDWIN MILL RD (BACK)	2	20I	4,700
			1241				.83	MDD145	SWEET AIR RD			6,925
							1.40		STRUC #3100 L GUNPOWDER FALLS			
							1.40		HARFORD CO/L			

ROUTE NUMBER.....MD 166
INVENTORY DIRECTION....NORTH
NAME: METROPOLITAN BLVD

SECONDARY	P	FAU	3013	U 14	DIVIDED	FULL	.00	ISD195	METROPOLITAN BLVD (BACK)	4	72I	3,000
							.08	C03118	SELFORD RD			
							.08		STRUC #3292			
							.18			4	48I	
							.38		STRUC #3291 ENT TO UMBC			
							.41			2	29I	15,275
							.64			3	40I	
							.69			3	38I	
							.78			2	24I	
							.83					
							.96	MDD372	WILKENS AVE			15,650
							1.34			3	40I	
							1.75					16,875
							1.82			2	40I	
							1.99			2	24I	
							2.38			2	22I	

* A,B = UNIMPROVED; C = GRADED & DRAINED; D,E = SCIL, GRAVEL, STONE; F,G = LOW TYRE BITUMINUS; H,I = HIGH TYPE BITUMINUS;
J = CONCRETE; K = BRICK; L = BLOCK

STATE HIGHWAY ADMINISTRATION OF MARYLAND
OFFICE OF PLANNING AND PRELIMINARY ENGINEERING
BUREAU OF HIGHWAY STATISTICS

STATE HIGHWAY LOCATION REFERENCE

ROUTE NUMBER.....MD 166 CONTINUED
INVENTORY DIRECTION....NORTH
NAME: POLLING RD

COUNTY*BALTIMORE
SHA DISTRICT.....4
DATE.....12/31/88

SYSTEM	FUNC	HWY	ACCESS							MARKED	SURFACE	
....STATE....	..FEDERAL...	CLASS	TYPE	CTL	MILEPOINT	MILEPOINT	DESCRIPTION	LANES	WIDTH/TYPE*	AADT
SECONDARY	R	FAU	3D13	U 14	UNDIVIDED	NONE	2.72	MD0144	FREDERICK AVE	2	22I	16,875
ROUTE NUMBER.....IS 195 INVENTORY DIRECTION....NORTH NAME: METROPOLITAN BLVD												
PROPOSED	R	FAI	195	U 11	DIVIDED	FULL	.00		HOWARD CO/L	4	52J	7,200
PRIMARY							.47	US0001	WASHINGTON BLVD	4	58I	
							.69					
							.74		STRUC #3279			
							.74		R/R #CSX 140 877 J			
							.76					
							1.02	C03091	CEDAR AVE			
							1.02		STRUC #3280			8,075
							1.30	C03100	FRANCIS AVE			
							1.30		STRUC #3266			
							1.34					
							1.66	IS0095	NO NAME	4	48J	3,000
							1.66		STRUC #3253			
							2.09	MD0166	METROPOLITAN BLVD (AHEAD)			

ROUTE NUMBER.....MD 295
INVENTORY DIRECTION....NORTH
NAME: BALTIMORE WASHINGTON PKWY

PRIMARY	P	FAP	111	U 12	DIVIDED	FULL	.00		ANNE ARUNDEL CO/L	5	60I	44,000
							.00		STRUC #2011 PATAPSCO RIVER			
							.19	IS0895	HARBOR TUNNEL THRUWAY			
							.19		STRUC #BY015			
							.93					
							1.09	C03281	DAISY AVE	6	72I	
							1.09		STRUC #3018			
							1.40		BALTO CITY LINE			

ROUTE NUMBER.....MD 372
INVENTORY DIRECTION....EAST
NAME: WILKENS AVE

SECONDARY	P	FAU	3010	U 14	UNDIVIDED	NONE	.00	MD0166	ROLLING RD	2	22I	5,100
							.63			2	24I	
					DIVIDED		.74			4	48I	22,950
							1.23			4	68I	

* A,B = UNIMPROVED; C = GRADED & DRAINED; D,F = SCIL, GRAVEL, STONE; F,G = LOW TYPE BITUMINUS; H,I = HIGH TYPE BITUMINUS;
J = CONCRETE; K = BRICK; L = BLOCK

STATE HIGHWAY ADMINISTRATION OF MARYLAND
 OFFICE OF PLANNING AND PRELIMINARY ENGINEERING
 BUREAU OF HIGHWAY STATISTICS

STATE HIGHWAY LOCATION REFERENCE

ROUTE NUMBER.....MD 372 CONTINUED
 INVENTORY DIRECTION....EAST
 NAME: WILKENS AVE

COUNTY+BALTIMORE
 SHA DISTRICT.....4
 DATE.....12/31/88

SYSTEM	FUNC CLASS	HWY TYPE	ACCESS CTL	MILEPOINT	MILEPOINT DESCRIPTION	MARKED LANES	SURFACE WIDTH/TYPE*	AADT
SECONDARY R FAU 3D10 U 14	DIVIDED	NONE	1.40	ISD695	BALTO BELTWAY	4	68I	25,300
			1.40		STRUC #3119			
	UNDIVIDED		1.49			4	58I	
			1.93			4	65I	24,025
			2.12			2	48I	
			2.46		BALTO CITY LINE			

ROUTE NUMBER.....MD 439
 INVENTORY DIRECTION....EAST
 NAME: OLD YORK RD

SECONDARY R FAS 1236 R 7	DIVIDED	NONE	.00	MDD45	YORK RD	2	34I	2,900
	UNDIVIDED		.05			2	24I	
			.24	ISD083	HARRISBURG EXPWY			
			.24		STRUC #3208			
			.87			2	22I	
			3.03					2,800
			5.99		HARFORD CO/L			

ROUTE NUMBER.....MD 463A
 INVENTORY DIRECTION....NORTH
 NAME: YORK RD

SECONDARY R MFA R 9	UNDIVIDED	NONE	.00	MDD45	YORK RD	2	24I	499
			.15		ROAD END			

ROUTE NUMBER.....MD 463B
 INVENTORY DIRECTION....NORTH
 NAME: YORK RD

SECONDARY R MFA R 9	UNDIVIDED	NONE	.00		ROAD END	2	27I	499
			.06		STRUC #3105 LITTLE FALLS			
			.13	MDD45	YORK RD			

ROUTE NUMBER.....MD 542
 INVENTORY DIRECTION....NORTH
 NAME: LOCH RAVEN BLVD

SECONDARY R FAU 3031 U 14	DIVIDED	NONE	.00		BALTO CITY LINE	6	72I	28,000
			.24			6	68I	
			.41					28,350
			.98			6	72I	

* A,B = UNIMPROVED; C = GRADED & DRAINED; D,E = SOIL, GRAVEL, STONE; F,G = LOW TYPE BITUMINUS; H,I = HIGH TYPE BITUMINUS;
 J = CONCRETE; K = BRICK; L = BLOCK

STATE HIGHWAY ADMINISTRATION OF MARYLAND
 OFFICE OF PLANNING AND PRELIMINARY ENGINEERING
 BUREAU OF HIGHWAY STATISTICS

STATE HIGHWAY LOCATION REFERENCE

ROUTE NUMBER.....MD 542 CONTINUED
 INVENTORY DIRECTION....NORTH
 NAME: LOCH RAVEN BLVD

COUNTY+BALTIMORE
 SHA DISTRICT.....4
 DATE.....12/31/38

SYSTEM	FUNC	HWY	ACCESS	MILEPOINT	MILEPOINT	DESCRIPTION	MARKED	SURFACE	AAOT
....STATE....	..FEDERAL...	CLASS	TYPE	CTL			LANES	WIDTH/TYPE*	
SECONDARY	R	FAU	3031	U	14	DIVIDED	NONE		
					1.08		5	60I	28,350
					1.73		6	72I	
					2.08		5	60I	
					2.18		6	72J	26,000
					2.44		5	48J	
					2.50	IS0695			
					2.50				
					2.62	C03353	BALTO BELTWAY STRUC #3165 CROMWELL BRIDGE RD		

ROUTE NUMBER.....MD 562
 INVENTORY DIRECTION....NORTH
 NAME: OLD YORK RD

SECONDARY	P	FAS	1239	R	7	UNDIVIDED	NONE			
					.00	C00233	MARKOE RD	2	20I	1,500
					.66				1,100	
					1.39	M00138	SHEPPARD RD/TROYER RD			

ROUTE NUMBER.....MD 567
 INVENTORY DIRECTION....EAST
 NAME: CROMWELL BRIDGE RD

SECONDARY	R	FAU	3199	U	16	UNDIVIDED	NONE			
					.00	C03353	CROMWELL BRIDGE RD (BACK)	2	20I	5,999
					1.50	C03807	CUB HILL RD			

ROUTE NUMBER.....MD 587
 INVENTORY DIRECTION....NORTH
 NAME: WILSON POINT RD

SECONDARY	P	FAU	3227	U	16	DIVIDED	NONE			
					.00	C04698	DOGWOOD OR	4	48I	9,200
					1.14	M00150	EASTERN BLVD			

ROUTE NUMBER.....MD 588
 INVENTORY DIRECTION....NORTH
 NAME: GOLDEN RING RD

SECONDARY	P	FAU	3210	U	16	UNDIVIDED	NONE			
					.00	M00007	PHILADELPHIA RD	2	24I	12,999
					.55			3	30I	
					.58			3	36I	
					.58					
					.69			2	24I	
					1.19	IS0095	J F K MEM HWY			
					1.19		STRUC #3232			

* A,R = UNIMPROVED; C = GRADED & DRAINED; D,E = SOIL, GRAVEL, STONE; F,G = LOW TYPE BITUMINUS; H,I = HIGH TYPE BITUMINUS;
 J = CONCRETE; K = BRICK; L = BLOCK

STATE HIGHWAY ADMINISTRATION OF MARYLAND
 OFFICE OF PLANNING AND PRELIMINARY ENGINEERING
 BUREAU OF HIGHWAY STATISTICS

STATE HIGHWAY LOCATION REFERENCE

ROUTE NUMBER.....MD 588 CONTINUED
 INVENTORY DIRECTION....NORTH
 NAME: KENWOOD AVE

COUNTY+BALTIMORE
 SHA DISTRICT.....4
 DATE.....12/31/88

SYSTEM		FUNC CLASS	HWY TYPE	ACCESS CTL	MILEPOINT	MILEPOINT DESCRIPTION	MARKED LANES	SURFACE WIDTH/TYPE#	AADT
STATE	FEDERAL								
SECONDARY	P FAU	32IG U 16	UNDIVED	NONE	I.92 C04280	KENWOOD AVE (AHEAD)	2	24I	12,999
ROUTE NUMBER.....MD 644A INVENTORY DIRECTION....EAST NAME: FRANCIS AVE									
SECONDARY	P FAU	3347 U 17	UNDIVED	NONE	.00 C03060	CARVILLE AVE	2	28I	3,699
					.09 US00D1	SOUTHWESTERN BLVD			
					.09	STRUC #3006			
	NFA	19			.13	R/R #ATK 529 619 K			
					.15				
					.16 C03I67	RIDGE AVE (AHEAD)			
ROUTE NUMBER.....MD 648E INVENTORY DIRECTION....NORTH NAME: OLD ANNAPOLIS RD									
SECONDARY	R FAU	3005 U 16	UNDIVED	NONE	.00	ANNE ARUNDEL CO/L	2	40I	12,575
					.00	STRUC #2056 PATAPSCO RIVER			
					.15				15,000
					.37 IS0895	HARBOR TUNNEL THRUWAY			
					.37	STRUC #BYD16			
					.90		2	24I	
					1.06				16,650
					1.49	BALTO CITY LINE			
ROUTE NUMBER.....IS 695 INVENTORY DIPECTION....NORTH NAME: BALTO BELTWAY									
PRIMARY	P FAI	695 U 11	DIVIDED	FULL	.00	ANNE ARUNDEL CO/L	6	74I	110,000
					.00	STRUC #200I PATAPSCO RIVER			
					.21 IS0895	HARBOR TUNNEL THRUWAY			
					.21	STRUC #BYD13			
					.44 MD0891	HOLLINS FERRY RD			101,000
					.44	STRUC #3110			
					.64	STRUC #3111			
					.64	R/R #CSX I4D 874 N			
					I.11		7	86I	
					I.13 US00D1AL	WASHINGTON BLVD			
					1.13	STRUC #31I2			
					1.53	RAMP 3 TO IS 95			

* A,B = UNIMPROVED; C = GRADED & DRAINED; D,E = SOIL, GRAVEL, STONE; F,G = LOW TYPE BITUMINUS; H,I = HIGH TYPE BITUMINUS;
 J = CONCRETE; K = BRICK; L = BLOCK

STATE HIGHWAY ADMINISTRATION OF MARYLAND
 OFFICE OF PLANNING AND PRELIMINARY ENGINEERING
 BUREAU OF HIGHWAY STATISTICS

STATE HIGHWAY LOCATION REFERENCE

ROUTE NUMBER.....IS 695 CONTINUED
 INVENTORY DIRECTION.....NORTH
 NAME: BALTO BELTWAY

COUNTY+BALTIMORE
 SHA DISTRICT.....4
 DATE.....12/31/88

STATE	SYSTEM	FEDERAL	CLASS	FUNC	HWY	ACCESS	MILEPOINT	MILEPOINT DESCRIPTION	MARKED LANES	SURFACE WIDTH/TYP*	AADT
PRIMARY	R	FAI	695	U	11	DIVIDED FULL	1.53	STRUC #3195	7	86I	101,000
							1.60	IS0095 NO NAME			
							1.60	STRUC #3202			
							1.71	RAMP 5 TO IS 95			
							1.71	STRUC #3201			
							1.72	IS0095 NO NAME			
							1.72	STRUC #3199			
							1.79		6	74I	133,000
							2.10		7	85I	
							2.19	C03022 BENSON AVE			
							2.19	STRUC #3113			
							2.33	R/R #ATK 529 618 D			
							2.37	US0001 SOUTHWESTERN BLVD			147,000
							2.37	STRUC #3114			
							2.73	STRUC #3117 PEDESTRIAN WALKWAY			
							2.81	C03004 WESTLAND BLVD			
							2.81	STRUC #3118			
							3.34	M00372 WILKENS AVE			
							3.34	STRUC #3119			
							4.58	M00144 FREDERICK RD			153,152
							4.58	STRUC #3121			
							5.06	C02600 EDMONDSON AVE			
							5.06	STRUC #3122			
							5.33	C02621 INGLESIDE AVE			
							5.33	STRUC #3123			
							5.81	US0040 BALTO NATIONAL PIKE			136,000
							5.81	STRUC #3124			
							5.97		8	96I	
							6.42		6	72J	
							6.62	C02500 CROSBY RD			
							6.62	STRUC #3125			
							7.23	IS0070 NO NAME			121,000
							7.23	STRUC #3127			
							7.23	RAMP 1 & 5			
							7.23	STRUC #3128			
							7.23	RAMP 3 & 7			
							7.23	STRUC #3129			
							7.68	M00122 SECURITY BLVD	8	96J	147,000
							7.68	STRUC #3134			
							8.34	C02356 DOGWOOD RD			
							8.34	STRUC #3137			
							9.12	C01900 WINDSOR MILL RD			

* A,B = UNIMPROVED; C = GRADED & DRAINED; D,F = SCIL, GRAVEL, STONE; F,G = LOW TYPE BITUMINUS; H,I = HIGH TYPE BITUMINUS;
 J = CONCRETE; K = SPICK; L = BLOCK

STATE HIGHWAY ADMINISTRATION OF MARYLAND
OFFICE OF PLANNING AND PRELIMINARY ENGINEERING
BUREAU OF HIGHWAY STATISTICS

PAGE..... 34

STATE HIGHWAY LOCATION REFERENCE

ROUTE NUMBER.....IS 695 CONTINUED
INVENTORY DIRECTION....NORTH
NAME: BALTO BELTWAY

COUNTY+BALTIMORE
SHA DISTRICT.....4
DATE...12/31/88

SYSTEM	FUNC	HWY	ACCESS	MILEPOINT	MILEPOINT DESCRIPTION	MARKED LANES	SURFACE WIDTH/TYPE*	AADT			
....STATE....	..FEDERAL...	CLASS	TYPE	CTL							
PRIMARY	P	FAI	695 U 11	DIVIDED	FULL	9.12					
						10.23	MO0026	STRUC #3138	8	96J	147,000
						10.23		LIBERTY RD			
						10.98	CO1800	STRUC #3139			
						10.98		MILFORD MILL RD			
						11.20		STRUC #3140			
						11.45			6	72J	
						11.67	CO1700	OLD COURT PD	6	72I	
						11.67		STRUC #3142			
						11.90		STRUC #3143 BALTO METRO			
						11.94		IS 795 (SB/L)			
						11.94		STRUC #3308			
						12.04	IS0795	NORTHWEST EXPWY			130,000
						12.04		STRUC #3310			
						12.17		STRUC #3144 GWYNNS FALLS			
						12.22		STRUC #3145			
						12.22		R/R #CSX 831 653 V			
						12.74			6	72J	
						13.02	MO0140	REISTERSTOWN RD			
						13.02		STRUC #3146			
						13.76	MO0129	PARK HEIGHTS AVE			
						13.76		STRUC #3147			
						14.26	CO1600	STEVENSON RD			
						14.26		STRUC #3148			
						15.67	CO0722	GREENSPRING AVE			132,000
						15.67		STRUC #3149			
						16.32		STRUC #3150			
						17.05	MO0025	FALLS RD			
						17.05		STRUC #3151			
						17.24		STRUC #3153 JONES FALLS			
						17.41	IS0083	JONES FALLS EXPWY (AHEAD)			
						17.41	MO0025A	FALLS RD			
						17.41		STRUC #3154			
						18.91	IS0083	JONES FALLS EXPWY (BACK)	6	72I	111,000
						18.91		STRUC #3158			
						19.06		RAMP 5 FR IS 83			
						19.06		STRUC #3203			
						19.12		STRUC #3159			
						19.12		R/R #CR 530 838 V			
						19.39			7	84I	
						19.55	MO0139	CHARLES ST	7	84J	115,000
						19.55		STRUC #3160			

* A,B = UNIMPROVED; C = GRADED & DRAINED; D,E = SOIL, GRAVEL, STONE; F,G = LOW TYPE BITUMINUS; H,I = HIGH TYPE BITUMINUS;
J = CONCRETE; K = BRICK; L = BLOCK

STATE HIGHWAY ADMINISTRATION OF MARYLAND
OFFICE OF PLANNING AND PRELIMINARY ENGINEERING
BUREAU OF HIGHWAY STATISTICS

PAGE..... 35

STATE HIGHWAY LOCATION REFERENCE

ROUTE NUMBER.....IS 695 CONTINUED
INVENTORY DIRECTION....NORTH
NAME: BALTO BELTWAY

COUNTY+BALTIMORE
SHA DISTRICT.....4
DATE.....12/31/88

.....STATE.....	SYSTEM ..FEDEPAL...	FUNC CLASS	HWY TYPE	ACCESS CTL	MILEPOINT	MILEPOINT	DESCRIPTION	MARKED LANES	SURFACE WIDTH/TYPE*	AAOT
PRIMARY	P FAI	695 U	11	DIVIDED	FULL	20.48		6	72J	111,000
						20.55	M00045 YORK RD			
						20.55	STRUC #3161			
						21.19	M00146 DULANEY VALLEY RD			101,000
						21.19	STRUC #3162			
						22.27		6	72I	
						22.43				100,000
						22.45	C03334 PROVIDENCE RD			
						22.45	STRUC #3163			
						23.20	C03353 CROMWELL BRIDGE RD			
						23.20	STRUC #3164			
						23.37	M00542 LOCH RAVEN BLVD			99,000
						23.37	STRUC #3165			
						24.09	C01400 JOPPA RD			
						24.09	STPUC #3166			
						24.44	M00041 PERRING PKWY			111,000
						24.44	STRUC #3167			
						24.83	C03600 OLD HARFORD RD			
						24.83	STRUC #3168			
						25.58	M00147 HARFORD RD			112,000
						25.58	STRUC #3170			
						26.02	C03739 AVONDALE RD			
						26.02	STRUC #3173			
						26.43	C03482 PUTTY HILL AVE			
						26.43	STRUC #3174			
						27.21	US0001 BELAIR RD			105,412
						27.21	STRUC #3175			
						27.97	C04457 LILLIAN HOLT DR			
						27.97	STRUC #3176			
						28.61		5	60I	
						28.61	IS 695 (WB/L)			
						28.61	STRUC #3177			
						28.77	IS0095 J F K MEM HWY			
						28.77	STRUC #3182			
						28.88	IS0095 J F K MEM HWY	4	48I	
						29.07	IS 695 (WB/L)			
						29.07	STRUC #3189			
						29.26	M00695 BALTO BELTWAY (AHEAD)			

* A,B = UNIMPROVED; C = GRADED & DRAINED; D,E = SOIL, GRAVEL, STONE; F,G = LOW TYPE BITUMINUS; H,I = HIGH TYPE BITUMINUS;
J = CONCRETE; K = KICK; L = BLOCK

STATE HIGHWAY ADMINISTRATION OF MARYLAND
 OFFICE OF PLANNING AND PRELIMINARY ENGINEERING
 BUREAU OF HIGHWAY STATISTICS

STATE HIGHWAY LOCATION REFERENCE

ROUTE NUMBER.....MD 695
 INVENTORY DIRECTION....NORTH
 NAME: BALTO BELTWAY

COUNTY+BALTIMORE
 SHA DISTRICT.....4
 DATE.....12/31/88

SYSTEM	FUNC	HWY	ACCESS	MILEPOINT	MILEPOINT DESCRIPTION	MARKED LANES	SURFACE WIDTH/TYPE*	AADT
....STATE....	..FEDERAL...	CLASS	TYPE	CTL				
PRIMARY	R	FAP	115 U 12	DIVIDED	FULL			
				.00	IS0695 BALTO BELTWAY (BACK)	4	50I	72,000
				.71	M00007 PHILADELPHIA RD			
				.71	STRUC #3190			
				1.05	US0040 PULASKI HWY			
				1.05	STRUC #3191			
				1.15	STRUC #3250			
				1.15	R/R #CSX 140 827 F			
				1.17				
				1.38	C05912 KELSO DR	4	48I	60,000
				1.38	STRUC #3251			
NAME: WINDLASS FREEWAY				1.39	M00702 SOUTHEAST FREEWAY			
				1.61	STRUC #3284			
				1.61	R/R #ATK 530 744 U			
				1.79		4	49I	
				2.01		4	48I	
				2.54	STRUC #3276			
NAME: PATAPSCO FREEWAY				2.54	R/R #ATK 530 743 M			
				3.26	C05069 CHESACO AVE			
				3.26	STRUC #3257			
				3.45	STRUC #3238			
				3.45	R/R #ATK 530 741 Y			
				3.89	C05135 DIAMOND POINT RD			
				3.89	STRUC #3258			
				4.18				
				4.20	M00150 EASTERN BLVD	5	60I	30,675
				4.20	STRUC #3226			
				4.57	RAMP 1 FR MERRITT BLVD			
				4.57	STRUC #3225			
				4.64	STRUC #3224			
				4.64	R/R #CR 530 545 S			
				4.64	R/R #CR 530 544 K			
				4.82	M00151 NORTH POINT BLVD (WB/L)			
				4.82	STRUC #3223			
				5.20		4	48I	
				5.52	M00151 NORTH POINT BLVD (WB/L)			
				5.52	STRUC #3272			
				5.91	C05510 TRAPPE RD			
				5.91	STRUC #3247			
				6.56	C05820 COVE RD			
				6.56	STRUC #3248			34,000
				7.23	C05524 BEACHWOOD RD			
				7.23	STRUC #3244			

* A,B = UNIMPROVED; C = GRADED & DRAINED; D,E = SCIL, GRAVEL, STONE; F,G = LOW TYPE BITUMINUS; H,I = HIGH TYPE BITUMINUS;
 J = CONCRETE; K = BRICK; L = BLOCK

STATE HIGHWAY ADMINISTRATION OF MARYLAND
OFFICE OF PLANNING AND PRELIMINARY ENGINEERING
BUREAU OF HIGHWAY STATISTICS

STATE HIGHWAY LOCATION REFERENCE

ROUTE NUMBER.....MD 695 CONTINUED
INVENTORY DIRECTION....NORTH
NAME: PATAPSCO FREEWAY

COUNTY+BALTIMORE
SHA DISTRICT.....4
DATE.....12/31/88

.....STATE.....	SYSTEM	FEDERAL...	CLASS	HWY TYPE	ACCESS CTL	MILEPOINT	MILEPOINT DESCRIPTION	MARKED LANES	SURFACE WIDTH/TYPE*	AADT
PRIMARY	P	FAP	115	U 12	DIVIDED FULL	8.68	STRUC #3290	4	48I	34,000
						8.68	R/R #CR 53D 553 J			
						8.68	R/R #CR 53D 554 R			
						8.72	C05527 MORSE LA			
				UNDIVIDED		8.79		2	30I	
						8.95		2	28I	
						8.99	END STATE MAINTENANCE	2	36J	
						8.99	BEGIN TOLL MAINTENANCE			
						9.00	M000200 NORTH POINT BLVD			
						9.00	STRUC #3294			
						9.06	M00151 NORTH POINT BLVD			
						9.20		2	28I	32,900
						9.28		2	36J	
						9.33				
						10.11	OP5631 R/R #CSX 140 827 F			
						10.11	BETHLEHEM BLVD			
						10.11	STRUC #BZDD1			
				DIVIDED		12.00		2	24I	27,082
						12.12		4	50I	
						12.20		6	99I	
						12.39	TOLL PLAZA (9 LANES)	6	84I	
						12.54		6	84I	
						12.75		5	61I	
						13.81		4	56J	
						13.81	STRUC #BZDD2 PATAPSCO RIVER			
						13.81	BALTO CITY LINE			
<p>ROUTE NUMBER.....MD 695A INVENTORY DIRECTION....SOUTH NAME: BROENING HWY</p>										
SECONDARY	P	FAU	3048	U 14	UNDIVIDED NONE	.00				
						.30	C05314 BALTO CITY LINE	4	50J	5,999
						.30	DUNHILL RD	2	40I	
						.30	END STATE MAINTENANCE			
						.38	BEGIN TOLL MAINTENANCE			
						.51		2	30J	
				DIVIDED		.55	R/R #CR 53D 680 K			
						.59				
				UNDIVIDED		.64	M00695B ACCESS RD			
						1.93		2	24I	
						1.93	RAMP 1 FR MD 695			
						1.93	RAMP 6 TO MD 695			

* A,B = UNIMPROVED; C = GRADED & DRAINED; D,F = SOIL, GRAVEL, STONE; F,G = LOW TYPE BITUMINUS; H,I = HIGH TYPE BITUMINUS;
J = CONCRETE; K = BRICK; L = BLOCK

STATE HIGHWAY ADMINISTRATION OF MARYLAND
OFFICE OF PLANNING AND PRELIMINARY ENGINEERING
BUREAU OF HIGHWAY STATISTICS

STATE HIGHWAY LOCATION REFERENCE

ROUTE NUMBER.....MD 695B
INVENTORY DIRECTION....WEST
NAME: ACCESS RD

COUNTY+BALTIMORE
SHA DISTRICT.....4
DATE.....12/31/98

SYSTEM	FUNC	HWY	ACCESS	MILEPOINT	MILEPOINT DESCRIPTION	MARKED LANES	SURFACE WIDTH/TYP*	AADT	
....STATE....	..FEDERAL...	CLASS	TYPE	CTL					
SECONDARY	P	NFA	U 19	UNOIVED	NONE				
				.30	MD0695A	BROENING HWY	2	33I	99
				.00		TOLL MAINTENANCE			
				.10	C05237	DUNDALK AVE			

ROUTE NUMBER.....MD 700
INVENTORY DIRECTION....NORTH
NAME: MARTIN BLVD

SECONDARY	P	NFA	U 19	DIVIDED	NONE					
		FAU 3036	14							
					.00	MD0150	CHESAPEAKE PARK PLAZA	4	60I	19,800
					.08		EASTERN BLVD			
					.08		STRUC #3095			
					.16			4	48I	
					.85					
				UNOIVED	PART					
					1.86					
					1.97	US0040	PULASKI HWY	1	15I	
					1.97		STRUC #3106			

ROUTE NUMBER.....MD 702
INVENTORY DIRECTION....EAST
NAME: SOUTHEAST FREEWAY

SECONDARY	P	FAU 3038	U 12	DIVIDED	FULL						
						.00	MD0695	BALTO BELTWAY	5	60I	43,000
						.20		STRUC #3267			
						.20		R/R #ATK 530 745 8			
						.33			4	48I	
						.39		STRUC #3271 NORTHEAST CREEK			
						.49	MD0695	BALTO BELTWAY			
						.49		STRUC #3282			
						.52		STRUC #3268			
						.78	C05033	MACE AVE			
						.78		STRUC #3246			
						1.31	C04774	MARLYN AVE			
						1.31		STRUC #3277			
						1.50					
						1.69	MD0150	EASTERN BLVD	3	36I	
						1.69		STRUC #3247			
				UNOIVED		1.90			3	39I	
				DIVIDED		1.97			3	44I	
						2.01	C04758	OLD EASTERN AVE			

* A,B = UNIMPROVED; C = GRADED & DRAINED; D,F = SOIL, GRAVEL, STONE; F,G = LOW TYPE BITUMINUS; H,I = HIGH TYPE BITUMINUS;
J = CONCRETE; K = BRICK; L = BLOCK

STATE HIGHWAY ADMINISTRATION OF MARYLAND
 OFFICE OF PLANNING AND PRELIMINARY ENGINEERING
 BUREAU OF HIGHWAY STATISTICS

STATE HIGHWAY LOCATION REFERENCE

ROUTE NUMBER.....MD 702UL
 INVENTORY DIRECTION....EAST
 NAME: PROPOSED

COUNTY+BALTIMORE
 SHA DISTRICT.....4
 DATE.....12/31/88

SYSTEM	FUNC	HWY	ACCESS							MARKED	SURFACE		
....STATE....	..FEDERAL...	CLASS	TYRE	CTL	MILEPOINT	MILERPOINT	DESCRIPTION	LANES	WIDTH/TYRE*	AADT			
PROPOSED	R	FAU	3038	U	12	UNDIVIDED	NONE	.00	M00702	SOUTHEAST FREEWAY (BACK)	4	48I	42,999
					1.30				C04917	TURKEY POINT RD			

ROUTE NUMBER.....MD 718
 INVENTORY DIRECTION....NORTH
 NAME: SPARROWS POINT RD

SECONDARY	P	FAU	3532	U	17	UNDIVIDED	NONE	.00	M00151	NORTH POINT BLVD	2	30I	4,600
					.03				M00151A	MD 151 SRUR			
					.04						2	20I	
					1.00				M000200	NORTH POINT RD			

ROUTE NUMBER.....MD 746A
 INVENTORY DIRECTION....NORTH
 NAME: OLD FALLS RD

SECONDARY	R	NFA		U	19	UNDIVIDED	NONE	.00	M00025	FALLS RD	2	19I	199
					.09					STRUC #3107 JONES FALLS			
					.13					ROAD END			

ROUTE NUMBER.....MD 77D
 INVENTORY DIRECTION....NORTH
 NAME: CONLEY ST EXT

SECONDARY	P	NFA		U	19	UNDIVIDED	NONE	.00	M00020A	NORTH POINT RD	2	20I	1,399
					.06						2	18I	
					.03				M00151	NORTH POINT BLVD			

ROUTE NUMBER.....IS 795
 INVENTORY DIRECTION....NORTH
 NAME: NORTHWEST EXPRESSWAY

PRIMARY	P	FAI	795	U	11	DIVIDED	FULL	.00	IS0695	BALTO BELTWAY	4	48J	57,100
					.00					STRUC #3310 & #3308			
					.32					STRUC #3314 GWYNNS FALLS			
					.38						6	72J	
					.70					STRUC #3315			
					.93				C07113	MT WILSON LA			
					.93					STRUC #3307			
					1.55				M00037	MCDONOGH RD			
					1.55					STRUC #3316			
					2.40					STRUC #3317			

* A,B = UNIMPROVED; C = GRADED & DRAINED; D,E = SOIL, GRAVEL, STONE; F,G = LOW TYPE BITUMINUS; H,I = HIGH TYPE BITUMINUS;
 J = CONCRETE; K = BRICK; L = BLOCK

STATE HIGHWAY ADMINISTRATION OF MARYLAND
OFFICE OF PLANNING AND PRELIMINARY ENGINEERING
BUREAU OF HIGHWAY STATISTICS

STATE HIGHWAY LOCATION REFERENCE

ROUTE NUMBER.....IS 795 CONTINUED
INVENTORY DIRECTION....NORTH
NAME: NORTHWEST EXPRESSWAY

COUNTY+BALTIMORE
SHA DISTRICT.....4
DATE.....12/31/88

SYSTEM	FUNC	HWY	ACCESS	MARKED	SURFACE				
STATE	FEDERAL	CLASS	TYPE	CTL	MILEPOINT	MILEPOINT DESCRIPTION	LANES	WIDTH/TYPE*	AADT
PRIMARY	R	FAI	795	U	11	DIVIDED FULL			
					2.59	STRUC #3318 GWYNNS FALLS	6	72J	57,100
					2.84		5	60I	
					2.92	STRUC #3322 GWYNNS FALLS			
					3.13	STRUC #3319 RED RUN			
					3.31	METRO STATION			
					3.43		5	60J	
					3.53		5	48J	
					3.88		4	48I	
	FAP	236		12	3.93	M00940 OWINGS MILLS BLVD			42,800
					3.93	STRUC #3323			
					4.03	RAMP 1 TO MD 940			
					4.03	STRUC #3330			
					4.06	RAMP 7 FR MD 940			
					4.06	STRUC #3327			
					5.16	C00562 PLEASANT HILL RD			
					5.16	STRUC #3332			
					5.96	C00543 CHURCH RD			
					5.96	STRUC #3333			
					6.55	C06781 FRANKLIN BLVD			28,600
					6.55	STRUC #3334			
					7.39	C00503 BERRYMAN'S LA			
					7.39	STRUC #3835			
					7.94	C00504 STOCKDALE AVE			
					7.94	STRUC #3336			
					8.33	C00499 COCKEYS MILL RD			
					8.33	STRUC #3337			
					8.83				
					8.87	UNDIVIDED			
					8.87	RAMP 1 TO MD 140			
					8.87	STRUC #3338			
					8.97	M00140 WESTMINSTER PIKE			
					8.97	M00795 NO NAME (AHEAD)			

ROUTE NUMBER.....MD 795
INVENTORY DIRECTION....EAST
NAME: NO NAME

PRIMARY	R	FAP	276	U	12	UNDIVIDED NONE	.00	M00140	WESTMINSTER PIKE	4	55I	13,500
						DIVIDED	.00	IS0795	NORTHWEST EXP'Y (BACK)			
							.27			4	50I	
							.34			3	40I	
							.46	M00128	BUTLER RD (AHEAD)			
							.46	M00030	HANOVER PIKE			

* A,B = UNIMPROVED; C = GRADED & DRAINED; D,E = SOIL, GRAVEL, STONE; F,G = LOW TYPE BITUMINUS; H,I = HIGH TYPE BITUMINUS;
J = CONCRETE; K = BRICK; L = BLOCK

STATE HIGHWAY ADMINISTRATION OF MARYLAND
 OFFICE OF PLANNING AND PRELIMINARY ENGINEERING
 BUREAU OF HIGHWAY STATISTICS

STATE HIGHWAY LOCATION REFERENCE

ROUTE NUMBER.....MD 887
 INVENTORY DIRECTION....NORTH
 NAME: NO NAME

COUNTY+BALTIMORE
 SHA DISTRICT.....4
 DATE.....12/31/88

SYSTEM	FUNC	HWY	ACCESS	MILEPOINT	MILERPOINT	DESCRIPTION	MARKED	SURFACE	AADT
....STATE....	..FEDERAL...	CLASS	TYPE	CTL			LANES	WIDTH/TYPE*	
SECONDARY	P NFA	U 19	UNDIVIDED	NONE	.00	M00045 YORK RD	1	15I	99
					.07	M00045 YORK RD			
					.07	STRUC #3108			
					.15	M00045 YORK RD			

ROUTE NUMBER.....MD 887A
 INVENTORY DIRECTION....NORTH
 NAME: NO NAME

SECONDARY	P NFA	U 19	UNDIVIDED	NONE	.00	M00045 YORK RD	1	15I	99
					.04		1	15J	
					.08	M00045 YORK RD			
					.15	M00045 YORK RD			

ROUTE NUMBER.....MD 889
 INVENTORY DIRECTION....NORTH
 NAME: NO NAME

SECONDARY	P NFA	R 9	UNDIVIDED	NONE	.00	ROAD END	2	18I	199
					.10	M00137 MT CARMEL RD			

ROUTE NUMBER.....MD 891
 INVENTORY DIRECTION....EAST
 NAME: HOLLINS FERRY RD

SECONDARY	P FAU 3133	U 17	UNDIVIDED	NONE	.00	C03239 HOLLINS FERRY RD (BACK)	2	24I	10,399
		16	DIVIDED		.14		4	51I	
					.30	IS0695 BALTO BELTWAY	4	54I	
					.30	STRUC #3110			
					.56	C03200 HAMMONDS FERRY RD			

ROUTE NUMBER.....MD 892
 INVENTORY DIRECTION....NORTH
 NAME: NO NAME

SECONDARY	P NFA	R 9	UNDIVIDED	NONE	.00	M00007 RHILADELPHIA RD	2	8E	99
					.04		2	20I	
					.07	ROAD END			

* A, B = UNIMPROVED; C = GRADED & DRAINED; D, E = SOIL, GRAVEL, STONE; F, G = LOW TYPE BITUMINUS; H, I = HIGH TYPE BITUMINUS;
 J = CONCRETE; K = BRICK; L = BLOCK

STATE HIGHWAY ADMINISTRATION OF MARYLAND
OFFICE OF PLANNING AND PRELIMINARY ENGINEERING
BUREAU OF HIGHWAY STATISTICS

STATE HIGHWAY LOCATION REFERENCE

ROUTE NUMBER.....IS 895
INVENTORY DIPECTION....NORTH
NAME: HARBOR TUNNEL THRUWAY

COUNTY+BALTIMORE
SHA DISTRICT.....4
DATE.....12/31/89

SYSTEM	FUNC	HWY	ACCESS	MARKED	SURFACE	AADT					
STATE	FEDERAL	CLASS	TYPE	CTL	MILEPOINT	MILEPOINT DESCRIPTION	LANES	WIDTH/TYPE*	AADT		
PRIMARY	P	FAP	113	U	12	DIVIDED FULL	.00	HOWARD CO/L	4	48J	17,200
							.00	STRUC #H0Y0D6 PATAPSCO RIVER			
							.00	US0001 WASHINGTON BLVD			
							.00	STPUC #3D1D			
							.00	TOLL MAINTENANCE			
							.18				
							.56	STRUC #BYDD8 CALVERT ACCESS RD	4	48I	
							.71	STPUC #BYDD9			
							.71	R/R #ATK 529 538 K			
							.88	STRUC #8Y01D HERBERT RUN			
							1.27	SP01D7 HALETHORPE FARM RD			
							1.27	STRUC #BYD11			
							2.14	C06274 TRANSWAY RD			
							2.14	STRUC #BYD12			
	FAI	895					2.38	IS0695 BALTO BELTWAY			26,300
							2.38	STRUC #BYD13			
							2.68	C03200 HAMMONDS FERRY RD			
							2.68	STRUC #BYD14			
							3.32	M00295 BALTIMORE WASHINGTON PKWY			
							3.32	STRUC #BYD15			
							3.78	M00648E OLD ANNAPOLIS RD			
							3.78	STRUC #BYD16			
							4.09	STRUC #BYD17			
							4.22		4	56I	
							4.57	STRUC #BYD18 PATAPSCO RIVER			
							4.57	ANNE ARUNDEL CO/L			

ROUTE NUMBER.....MD 94D
INVENTORY DIRECTION....NORTH
NAME: OWINGS MILLS BLVD

SECONDARY	P	FAU	3423	U	14	DIVIDED NONE	.00	C02255 DOLFIELD RD	2	38I	9,999
							.04		4	50I	
							.08		5	64I	
							.23		4	53I	
							.52	RAMP 7 FR IS 795			
							.52	STRUC #3325			
							.66	RAMP 9 FR IS 795			
							.66	STRUC #3324			
							.70	STRUC #3323			
							.70	IS0795 NORTHWEST EXPWY			
							.84	RAMP 1 FR IS 795			

* A,B = UNIMPROVED; C = GRADED & DRAINED; D,E = SOIL, GRAVEL, STONE; F,G = LOW TYPE BITUMINUS; H,I = HIGH TYPE BITUMINUS;
J = CONCRETE; K = BRICK; L = BLOCK

STATE HIGHWAY ADMINISTRATION OF MARYLAND
 OFFICE OF PLANNING AND PRELIMINARY ENGINEERING
 BUREAU OF HIGHWAY STATISTICS

STATE HIGHWAY LOCATION REFERENCE

ROUTE NUMBER.....MD 94D CONTINUED
 INVENTORY DIPECTION....NORTH
 NAME: OWINGS MILLS BLVD

COUNTY+BALTIMORE
 SHA DISTRICT.....4
 DATE.....12/31/88

SYSTEM	FUNC	HWY	ACCESS						MARKED	SURFACE			
....STATE....	..FEDERAL...	CLASS	TYPE	CTL	MILEPOINT	MILEPOINT DESCRIPTION	LANES	WIDTH/TYPE*	AAOT		
SECONDARY	R	FAU	3428	U	14	DIVIDED	NONE	.84		STRUC #3326	4	53I	9,999
								1.06			5	65I	
								1.21			4	62I	
								1.26		STRUC #3331 GWYNNS FALLS	4	53I	
								1.43					
		3574			16			1.49		MDD140 REISTERSTOWN RD			
								1.49		STRUC #3331			
								1.54		ROAD END			


ROUTE NUMBER.....MD 94DD
 INVENTORY DIRECTION....SOUTH
 NAME: NO NAME

SECONDARY	R	NFA		U	19	UNDIVIDED	NONE	.00	C00543	CHURCH RD	2	24I	
								.68		ROAD END			

ROUTE NUMBER.....MD 94DS
 INVENTORY DIRECTION....WEST
 NAME: NO NAME

SECONDARY	R	NFA		U	19	UNDIVIDED	NONE	.00	M00030	HANOVER PIKE	2	10I	
								.28			2	10H	
								.36		ROAD END			

* A, J = UNIMPROVED; C = GRADED & DRAINED; D, E = SOIL, GRAVEL, STONE; F, G = LOW TYPE BITUMINUS; H, I = HIGH TYPE BITUMINUS;
 J = CONCRETE; K = ASPICK; L = BLOCK



1989

HIGHWAY LOCATION REFERENCE

**CALVERT
COUNTY**

C



CALVERT COUNTY

STATE HIGHWAY ADMINISTRATION OF MARYLAND
 OFFICE OF PLANNING AND PRELIMINARY ENGINEERING
 BUREAU OF HIGHWAY STATISTICS

PAGE..... 1

STATE HIGHWAY LOCATION PREFERENCE

ROUTE NUMBER.....MD 2
 INVENTORY DIRECTION....NORTH
 NAME: SOLOMONS ISLAND RD

COUNTY+CALVERT
 SHA DISTRICT.....5
 DATE.....12/31/88

SYSTEM	FUNC	HWY	ACCESS	MARKED	SURFACE	AADT			
....STATE....	..FEDERAL...	CLASS	TYPE	CTL	MILEPOINT MILEPOINT DESCRIPTION	LANES	WIDTH/TYPE*	AADT
SECONDARY	R NFA	R 9	UNOIVED	NONE	.00	ROAD END	2	19I	2,499
					.09	MDD749 WILLIAMS ST	2	21I	
					.16	MDD749 WILLIAMS ST	2	20I	
					.20		2	21I	
					.33		2	22I	
	FAS 1386	7			.38		2	24I	
					.74	STRUC #4005 PATUXENT RIVER			
					1.33	MDDDD2G SPUR			
					1.51	MDD765R SERVICE RD			
PRIMARY	FAP 259	2	DIVIDED		1.53	MDDDD4 SOLOMONS ISLAND RD	4	48I	10,500
NAME: LOUIS L GOLDSTEIN HWY					1.53				
					2.06	MDD765R SERVICE RD			
					2.24	MDDDD2X NEWTOWN RD			
					2.24	MDDDD2W SERVICE RD			
					2.43	MDD765Y SWAGGLER POINT RD			
					2.74	MDDDD2V MONTICELLO LA			
					4.15	MDDDD2U COSTER-MILLBRIDGE RDS			
					4.58	MDDDD2Y SERVICE RD			7,575
					5.69	MDDDD2R SERVICE RD			8,975
					6.14	MDDDD2Q SERVICE RD			
					7.44	MDD765Q SERVICE RD			
					7.92	MDD765Q SERVICE RD			
					8.32	MDD765P SERVICE RD			
					8.75	MDDDD2P WHITE SANDS RD			
					9.32	MDD765N SERVICE RD			
					9.70	MDDDD2M SERVICE RD			
					10.16	MDD765M SERVICE RD			
					10.16	MDD765N SERVICE RD			
			PART		10.97	MDDDD2A SERVICE RD			13,800
					10.97	MDD765 OLD MD 2			
					11.35	MDDDD2L PARRAN RD			
					12.17	MDDDD2H SERVICE RD			
					13.06	MDD765J CALVERT BEACH RD			
					13.06	MDD765S BALL RD			
					13.70	MDDDD2K LANCASTER DR			
					14.10	MDDDD2O SERVICE RD			
					14.54	MDDDD2J WESTERN SHORES RD			
					14.54	MDDDD2I SERVICE RD			
					15.13	MDD7658 SERVICE RD			14,075
					15.55	MDD7650 PARKERS CREEK RD			
			NONE		15.96	MDD264 BROOMES ISLAND RD			15,575
					15.96	MDD765 OLD MD 2			

* A,B = UNIMPROVED; C = GRADED & DRAINED; D,F = SOIL, GRAVEL, STONE; F,G = LOW TYPE BITUMINUS; H,I = HIGH TYPE BITUMINUS;
 J = CONCRETE; K = ASPHALT; L = BLOCK

STATE HIGHWAY ADMINISTRATION OF MARYLAND
OFFICE OF PLANNING AND PRELIMINARY ENGINEERING
BUREAU OF HIGHWAY STATISTICS

STATE HIGHWAY LOCATION REFERENCE

ROUTE NUMBER.....MD 2 CONTINUED
INVENTORY DIRECTION....NORTH
NAME: LOUIS L GOLDSTEIN HWY

COUNTY•CALVERT
SHA DISTRICT.....5
DATE.....12/31/88

SYSTEM	FUNC	HWY	ACCESS	MILEPOINT	MILEPOINT	DESCRIPTION	MARKED	SURFACE	AADT
STATE	FEDERAL	CLASS	TYPE	CTL			LANES	WIDTH/TYPE*	
PRIMARY	P	FAP	259 R	2	DIVIDED	NONE			
				17.59	M00506	BOWENS SIXES RD	4	48I	19,200
				18.31	M00765A	MAIN ST			
				19.42					22,000
				19.57			5	60I	
				19.71			4	48I	
				19.88	M00231	CHURCH ST			30,000
				20.47	M00765A	MAIN ST			
				20.59	M00402	OARES BEACH RD	4	46I	23,275
				20.90			4	45I	
				21.35			4	46I	
				23.17			4	48I	
				23.39	M00263	PLUM POINT RD			21,175
				23.48		STRUC #4002 & #4003 HUNTING CREEK			
				23.50			4	46I	
				25.23			4	48I	23,000
				25.62	M00524	OLD TOWN RD			
				26.31	M00524	OLD TOWN RD			
				28.94	M00004	SOUTHERN MD BLVD	2	15I	5,750
				28.94					
				28.96	M00765G	OLD SECTION MD 2	2	24I	
				29.19	M00262	LOWER MARLBORO RD			
				29.69	M00765F	OLD SECTION MD 2			
				29.82	M00765E	KENT RD			
				30.16	M007650	WAYSIDE DR			
				31.00	M007650	WAYSIDE DR			
				31.31	M00765I	MT HARMONY LA			
				32.10	M00765I	MT HARMONY LA			
				32.52	M00765H	OLD SEC MD 2			
				32.76	M00778	OLD SEC MD 2			
				33.26		STRUC #4001 HALL CREEK			
				33.31			3	33I	
				33.38			4	48I	
				33.42	M00260	CHESAPEAKE BEACH RD			5,400
				33.47			2	24I	
				33.49		ANNE APUNDEL CO/L			

ROUTE NUMBER.....MD 2A
INVENTORY DIRECTION....NORTH
NAME: SERVICE RD

SECONDARY	P	NFA	R	9	UNDIVIDED	NONE	.00	ROAD END	2	10I	
							.13	M00002			LOUIS L GOLDSTEIN HWY

* A,B = UNIMPROVED; C = GRADED & DRAINED; D,F = SOIL, GRAVEL, STONE; F,G = LOW TYPE BITUMINUS; H,I = HIGH TYPE BITUMINUS;
J = CONCRETE; K = BRICK; L = BLOCK

STATE HIGHWAY ADMINISTRATION OF MARYLAND
OFFICE OF PLANNING AND PRELIMINARY ENGINEERING
BUREAU OF HIGHWAY STATISTICS

STATE HIGHWAY LOCATION REFERENCE

ROUTE NUMBER.....MD 2A CONTINUED
INVENTORY DIRECTION....NORTH
NAME: SERVICE RD

COUNTY+CALVERT
SHA DISTRICT.....5
DATE.....12/31/88

SYSTEM	FUNC	HWY	ACCESS											
STATE	FEDERAL	CLASS	TYPE	CTL	MILEPOINT	MILEPOINT	DESCRIPTION	LANES	SURFACE	WIDTH/TYPE#	AADT			
SECONDARY	R	NFA	P	9	UNDIVID	NONE	.13 M00765	OLD MD 2 (AHEAD)	2	10I				
ROUTE NUMBER.....MD 2B INVENTORY DIPECTION....EAST NAME: SERVICE RD														
SECONDARY	P	NFA	R	9	UNDIVID	NONE	.00 .02 .29	M00002H ROAD END SERVICE RD ROAD END	2	20I				
ROUTE NUMBER.....MD 2C INVENTORY DIRECTION....NORTH NAME: SERVICE RD														
SECONDARY	P	NFA	P	9	UNDIVID	NONE	.00 .14	M00002K LANCASTER DR ROAD END	2	20I				
ROUTE NUMBER.....MD 2D INVENTORY DIPECTION....NORTH NAME: SERVICE RD														
SECONDARY	R	NFA	R	9	UNDIVID	NONE	.00 .07 .18	M00002O ROAD END SERVICE RD ROAD END	2	20I				
ROUTE NUMBER.....MD 2E INVENTORY DIRECTION....NORTH NAME: SERVICE RD														
SECONDARY	P	NFA	R	9	UNDIVID	NONE	.00 .12 .25	M00002I ROAD END SERVICE RD ROAD END	2	20I				
ROUTE NUMBER.....MD 2F INVENTORY DIRECTION....NORTH NAME: SERVICE RD														
SECONDARY	P	NFA	R	9	UNDIVID	NONE	.00 .14	M00765S ROAD END BALL RD	2	20I				

* A,B = UNIMPROVED; C = GRADED & DRAINED; D,E = SOIL, GRAVEL, STONE; F,G = LOW TYPE BITUMINUS; H,I = HIGH TYPE BITUMINUS;
J = CONCRETE; K = BRICK; L = BLOCK

STATE HIGHWAY ADMINISTRATION OF MARYLAND
OFFICE OF PLANNING AND PRELIMINARY ENGINEERING
BUPEAU OF HIGHWAY STATISTICS

STATE HIGHWAY LOCATION REFERENCE

ROUTE NUMBER.....MD 2G
INVENTORY DIRECTION.....EAST
NAME: SPUR

COUNTY-CALVERT
SHA DISTRICT.....5
DATE.....12/31/88

SYSTEM	FUNC CLASS	HWY TYPE	ACCESS CTL	MILEPOINT	MILEPOINT	DESCRIPTION	MARKED LANES	SURFACE WIDTH/TYP*	AADT
.....STATE.....	..FEDERAL...								
SECONDARY	R NFA	R 9	UNDIVID NONE	.00	M00004	SOLOMONS ISLAND RD	2	20I	
				.02	M00002	SOLOMONS ISLAND RD			
ROUTE NUMBER.....MD 2H INVENTORY DIRECTION.....WEST NAME: SERVICE RD									
SECONDARY	P NFA	R 9	UNDIVID NONE	.00	M00002	LOUIS L GOLDSTEIN HWY	2	20I	
				.03	M00002B	SERVICE RD			
ROUTE NUMBER.....MD 2I INVENTORY DIRECTION.....WEST NAME: SERVICE RD									
SECONDARY	P NFA	R 9	UNDIVID NONE	.00	M00002	LOUIS L GOLDSTEIN HWY	2	21I	
				.00	M00002J	WESTERN SHORES BLVD (BACK)			
				.03	M00002E	SERVICE RD			
ROUTE NUMBER.....MD 2J INVENTORY DIPECTION.....EAST NAME: WESTERN SHORES BLVD									
SECONDARY	P NFA	P 9	UNDIVID NONE	.00	M00002	LOUIS L GOLDSTEIN HWY	2	24I	
				.00	M00002I	SERVICE RD (BACK)			
				.13	M00765	OLD MD 2			
				.13	C00282	WESTERN SHORES BLVD (AHEAD)			
ROUTE NUMBER.....MD 2K INVENTORY DIRECTION.....WEST NAME: LANCASTER DR									
SECONDARY	P NFA	R 9	UNDIVID NONE	.00	M00002	LOUIS L GOLDSTEIN HWY	2	20I	
				.03	M00002C	SERVICE RD			
				.03	C00735	LANCASTER DR (AHEAD)			
ROUTE NUMBER.....MD 2L INVENTORY DIPECTION.....EAST NAME: PARRAN RD									
SECONDARY	R NFA	R 9	UNDIVID NONE	1.67	C00067	PARRAN RD (BACK)	2	24I	
				1.77	M00002	LOUIS L GOLDSTEIN HWY			

* A,B = UNIMPROVED; C = GRADED & DRAINED; D,F = SOIL, GRAVEL, STONE; F,G = LOW TYPE BITUMINUS; H,I = HIGH TYPE BITUMINUS;
J = CONCRETE; K = BRICK; L = BLOCK

STATE HIGHWAY ADMINISTRATION OF MARYLAND
OFFICE OF PLANNING AND PRELIMINARY ENGINEERING
BUREAU OF HIGHWAY STATISTICS

STATE HIGHWAY LOCATION REFERENCE

ROUTE NUMBER.....MD 2M
INVENTORY DIRECTION.....SOUTH
NAME: SERVICE RD

COUNTY+CALVERT
SHA DISTRICT.....5
DATE.....12/31/88

SYSTEM		FEDERAL	CLASS	FUNC	HWY TYRE	ACCESS CTL	MILEPOINT	MILEPOINT	DESCRIPTION	MARKED LANES	SURFACE WIDTH/TYPER*	AADT
STATE	R											
SECONDARY	R	NFA	R	9	UNDIVED	NONE	.00 .10	M00002	LOUIS L GOLDSTEIN HWY ROAD END	2	24I	
ROUTE NUMBER.....MD 2N INVENTORY DIRECTION.....EAST NAME: SERVICE RD												
SECONDARY	R	NFA	R	9	UNDIVED	NONE	.00 .00 .11	M00002 M00765N	LOUIS L GOLDSTEIN HWY SERVICE RD (BACK) ROAD END	2	24I	
ROUTE NUMBER.....MD 20 INVENTORY DIRECTION.....WEST NAME: SERVICE RD												
SECONDARY	R	NFA	R	9	UNDIVED	NONE	.00 .04	M00002 M000020	LOUIS L GOLDSTEIN HWY SERVICE RD	2	24I	
ROUTE NUMBER.....MD 2P INVENTORY DIRECTION.....WEST NAME: WHITE SANDS DR												
SECONDARY	R	NFA	R	9	UNDIVED	NONE	.00 .04 .12 .18	M00765P M00002 C0067D	SERVICE RD LOUIS L GOLDSTEIN HWY WHITE SANDS DR (AHEAD)	2 2	24I 20I	
ROUTE NUMBER.....MD 2Q INVENTORY DIRECTION.....WEST NAME: SERVICE RD												
SECONDARY	R	NFA	R	9	UNDIVED	NONE	.00 .06	M00765Q M00002	SERVICE RD LOUIS L GOLDSTEIN HWY	2	24I	
ROUTE NUMBER.....MD 2R INVENTORY DIRECTION.....WEST NAME: SERVICE RD												
SECONDARY	R	NFA	R	9	UNDIVED	NONE	.00 .00 .25	M00765Q M00497 M00002	SERVICE RD COVE POINT RD (BACK) LOUIS L GOLDSTEIN HWY	2	24I	

* A,B = UNIMPROVED; C = GRADED & DRAINED; D,E = SOIL, GRAVEL, STONE; F,G = LOW TYPE BITUMINUS; H,I = HIGH TYPE BITUMINUS;
J = CONCRETE; K = BRICK; L = BLOCK

STATE HIGHWAY ADMINISTRATION OF MARYLAND
OFFICE OF PLANNING AND PRELIMINARY ENGINEERING
BUREAU OF HIGHWAY STATISTICS

STATE HIGHWAY LOCATION REFERENCE

ROUTE NUMBER.....MD 2S
INVENTORY DIPECTION....NORTH
NAME: SERVICE RD

COUNTY+CALVERT
SHA DISTRICT.....5
DATE.....12/31/88

SYSTEM	FUNC	HWY	ACCESS	CLASS	TYPE	CTL	MLEPCINT	MLEPCINT	DESCRIPTION	MARKED	SURFACE	AAAT
....STATE....	..FEDEPAL...									LANES	WIDTH/TYPE*	
SECONDARY	P	NFA		R	9	UNDIVED	NONE	.00			2	20I
								.05	M00002Y	ROAD END		
								.15		SERVICE RD		
										ROAD END		

ROUTE NUMBER.....MD 2T
INVENTORY DIPECTION....SOUTH
NAME: CUSTER RD

SECONDARY	P	NFA		R	9	UNDIVED	NONE	.00	M00002U	COSTER-MILLBRIDGE RDS	2	24I
								.00	M00002Z	MILLBRIDGE RD (BACK)		
								.28	C00121	COSTER RD (AHEAD)		

ROUTE NUMBER.....MD 2U
INVENTORY DIPECTION....WEST
NAME: COSTER-MILLBRIDGE RDS

SECONDARY	R	NFA		P	9	UNDIVED	NONE	.00	M00765Q	SERVICE RD	2	24I
								.11	M00002	LOUIS L GOLDSTEIN HWY		
								.13	M00002T	COSTER RD		
								.13	M00002Z	MILLBRIDGE RD		

ROUTE NUMBER.....MD 2V
INVENTORY DIRECTION....NORTH
NAME: MONTICELLO LA

SECONDARY	R	NFA		R	9	UNDIVED	NONE	.00	M00765Q	SERVICE RD	2	36I
								.03	M00002	LOUIS L GOLDSTEIN HWY		
								.05			2	20I
								.41		CUL DE SAC		

ROUTE NUMBER.....MD 2W
INVENTORY DIPECTION....WEST
NAME: SERVICE RD

SECONDARY	P	NFA		R	9	UNDIVED	NONE	.00	M00002	LOUIS L GOLOSTEIN HWY	2	20I
								.03	M00765X	SERVICE RD		

ROUTE NUMBER.....MD 2X
INVENTORY DIRECTION....WEST
NAME: NEWTOWN RD

SECONDARY	P	NFA		R	9	UNDIVED	NONE	.48	C00076	NEWTOWN RD (BACK)	2	20I
-----------	---	-----	--	---	---	---------	------	-----	--------	-------------------	---	-----

* A,B = UNIMPROVED; C = GRADED & DRAINED; D,E = SCIL, GRAVEL, STONE; F,G = LOW TYPE BITUMINUS; H,I = HIGH TYPE BITUMINUS;
J = CONCRETE; K = BRICK; L = BLOCK

STATE HIGHWAY ADMINISTRATION OF MARYLAND
OFFICE OF PLANNING AND PRELIMINARY ENGINEERING
BUREAU OF HIGHWAY STATISTICS

STATE HIGHWAY LOCATION REFERENCE

ROUTE NUMBER.....MD 2X CONTINUED
INVENTORY DIPECTION....WEST
NAME: NEWTOWN RD

COUNTY+CALVERT
SHA DISTRICT.....5
DATE.....12/31/88

SYSTEM	FUNC CLASS	HWY TYPE	ACCESS CTL	MILEPOINT	MILEPOINT DESCRIPTION	MARKED LANES	SURFACE WIDTH/TYPE*	AADT
SECONDARY R NFA	R 9	UNDIVIDED	NONE	.55	M00002 LOUIS L GOLDSTEIN HWY	2	2DI	
				.55	M00002W SERVICE RD (AHEAD)			

ROUTE NUMBER.....MD 2Y
INVENTORY DIPECTION....NORTH
NAME: SERVICE RD

SECONDARY R NFA	R 9	UNDIVIDED	NONE	.00	M00765Q SERVICE RD	2	24I	
				.00	M0076D OLIVET RD (BACK)			
				.23	M00002 LOUIS L GOLDSTEIN HWY			
				.25	M00002S SERVICE RD			

ROUTE NUMBER.....MD 2Z
INVENTORY DIPECTION....SOUTH
NAME: MILLBRIDGE RD

SECONDARY R NFA	R 9	UNDIVIDED	NONE	1.84	C00073 MILLBRIDGE RD (BACK)	2	2DI	
				1.93	M00002U COSTER-MILLBRIDGE RDS			
				1.93	M00002T COSTER RD (AHEAD)			

ROUTE NUMBER.....MD 4
INVENTORY DIRECTION....NORTH
NAME: SOLOMONS ISLAND RD

PRIMARY R FAP 259	R 2	UNDIVIDED	PART	.00		2	24J	10,500
				.00	ST MARYS CO/L			
				.49	STRUC #4019 PATUXENT RIVER	2	24I	
				.54	M00002G SPUR	3	36I	
				.67				
				.76	M00002 LOUIS L GOLDSTEIN HWY (AHEAD)	4	48I	19,925
		DIVIDED	NONE	28.17	M00002 LOUIS L GOLDSTEIN HWY (BACK)	4	48I	
NAME: SOUTHERN MD BLVD				28.17				
				28.36	M00262 LOWER MARLBORO RD	4	47I	
				30.28		4	48I	
				30.62		4	47I	
				31.68				
				31.96				18,550
				32.41	STRUC #4018 HALL CREEK	4	46I	
				33.23		4	48I	
				36.09		4	48I	
				36.33	M00260C MD 260 SPUR			
				36.34	M00260B MD 260 SPUR			

* A,B = UNIMPROVED; C = GRADED & DRAINED; D,F = SOIL, GRAVEL, STONE; F,G = LOW TYPE BITUMINUS; H,I = HIGH TYPE BITUMINUS;
J = CONCRETE; K = BRICK; L = BLOCK

STATE HIGHWAY ADMINISTRATION OF MARYLAND
OFFICE OF PLANNING AND PRELIMINARY ENGINEERING
BUREAU OF HIGHWAY STATISTICS

STATE HIGHWAY LOCATION REFERENCE

ROUTE NUMBER.....MD 4 CONTINUED
INVENTORY DIRECTION....NORTH
NAME: SOUTHERN MD BLVD

COUNTY+CALVERT
SHA DISTRICT.....5
DATE.....12/31/98

SYSTEM	FUNC CLASS	HWY TYPE	ACCESS CTL	MILEPOINT	MILEPOINT DESCRIPTION	MARKED LANES	SURFACE WIDTH/TYPE*	AADT
PRIMARY	P FAP 259 R 2	DIVIDED	NONE	36.37	M00260 CHESAPEAKE BEACH RD	4	48I	27,700
				36.44	M00260A MD 260 SPUR			
				36.51	STRUC #4017 LYONS CREEK			
				36.51	ANNE ARUNDEL CO/L			

ROUTE NUMBER.....MD 231
INVENTORY DIRECTION....EAST
NAME: HALLOWING POINT RD

SECONDARY	P FAP 266 P 6	UNDIVIDED	NONE	.00	CHARLES CO/L	2	24J	13,000
				.00	STRUC #4008 PATUXENT RIVER			
				.32		2	22I	
				.42	M00752 OLD MD 231			
				2.74	M00508 ADELINA RD			
		DIVIDED		5.59		4	56I	
	NFA 3			5.61	M00002 LOUIS L GOLDSTEIN HWY			
NAME: CHURCH ST		UNDIVIDED		5.61		2	24I	
				5.64		2	22I	
				5.75				
				5.91	M00765A MAIN ST			

ROUTE NUMBER.....MD 260
INVENTORY DIRECTION....EAST
NAME: CHESAPEAKE BEACH RD

SECONDARY	R FAP 260 R 6	UNDIVIDED	NONE	.00	M00004 SOUTHERN MD BLVD	2	17I	9,875
				.03	M00260A MD 260 SPUR	2	24I	
				.03	M00260B MD 260 SPUR			
				.03	M00260C MD 260 SPUR			
				2.64	ANNE ARUNDEL CO/L			
				2.65	ANNE ARUNDEL CO/L	2	50I	
				2.70	M00002 SOLOMONS ISLAND RD			
				2.76		2	38I	
				2.84		2	24I	
				2.96	M00778 OLD SEC MD 2			
				3.34	STRUC #4009 HALL CREEK			
		DIVIDED		4.43	M00260D MT HARMONY PARIS RD	2	26I	8,900
				4.43	STRUC #4022			
		UNDIVIDED		4.55		1	15I	
		DIVIDED		4.63		3	40I	
				4.80		4	48I	
	U			6.31	IN CORP LMTS CHESAPEAKE BEACH			
NAME: WASHINGTON BLVD				6.31				

* A,B = UNIMPROVED; C = GRADED & DRAINED; D,E = SOIL, GRAVEL, STONE; F,G = LOW TYPE BITUMINUS; H,I = HIGH TYPE BITUMINUS;
J = CONCRETE; K = BRICK; L = BLOCK

STATE HIGHWAY ADMINISTRATION OF MARYLAND
 OFFICE OF PLANNING AND PRELIMINARY ENGINEERING
 BUREAU OF HIGHWAY STATISTICS

STATE HIGHWAY LOCATION REFERENCE

ROUTE NUMBER.....MD 261
 INVENTORY DIRECTION.....NORTH
 NAME: WILLOWS RD

COUNTY+CALVERT
 SHA DISTRICT.....5
 DATE.....12/31/88

SYSTEM	FUNC	HWY	ACCESS	MILE	CINT	MILEPOINT	DESCRIPTION	MARKED	SURFACE	AADT
....STATE....	..FEDERAL...	CLASS	TYPE	CTL				LANES	WIDTH/TYPE*	
SECONDARY	R FAS 1211	R	7	UNDIVIDED	NONE	.00	M00263 PLUM POINT RD	2	24I	3,100
						1.23	M00764 BREEZY POINT RD			9,950
						4.19	IN CORP LMTS CHESAPEAKE BEACH			
NAME: BAYSIDE RD						4.19				
						5.80	STRUC #4D11 FISHING CREEK			
	NFA		8			6.10	M0026D CHESAPEAKE BEACH RD			8,300
NAME: BAY AVE						6.65	OUT CORP LMTS CHESAPEAKE BEACH	2	36I	
						6.65				
						6.65	IN CORP LMTS NORTH BEACH			
						6.71		2	24I	
						5.95		2	20I	
						7.19		2	22I	
						7.24		2	20I	
						7.49	ANNE ARUNDEL CO/L			

ROUTE NUMBER.....MD 262
 INVENTORY DIRECTION.....EAST
 NAME: LOWER MARLBORO RD

SECONDARY	R NFA	R	9	UNDIVIDED	NONE	.DD	ROAD END	2	19G	3,000
			8			.D7		2	18G	
						2.25	STRUC #4D14 CHEW CREEK			
			9			4.27		2	24I	
						4.36	M00004 SOUTHERN MD BLVD	2	20I	2,100
						4.50		2	22I	
						4.52	MDD765G OLD SEC MD 2			
						4.54		2	20I	
						4.57	M00002 SOLOMONS ISLAND RD			

ROUTE NUMBER.....MD 263
 INVENTORY DIRECTION.....EAST
 NAME: PLUM POINT RD

SECONDARY	R FAS 1211	R	7	UNDIVIDED	NONE	.00	M00002 LOUIS L GOLDSTEIN HWY	2	24I	3,575
						.05	STRUC #4D15 HUNTING CREEK			
						1.67	M00761 OLD SEC MD 263			
						1.84	M00761 OLD SEC MD 263			
						1.91				3,800
	NFA		8			4.15	M00261 WILLOWS RD	4	48I	3,000
						4.17		2	19I	
						5.69	STRUC #4D16 PLUM POINT CREEK			
						5.75				600

* A,B = UNIMPROVED; C = GRADED & DRAINED; D,E = SOIL, GRAVEL, STONE; F,G = LOW TYRE BITUMINUS; H,I = HIGH TYRE BITUMINUS;
 J = CONCRETE; K = BRICK; L = BLOCK

STATE HIGHWAY ADMINISTRATION OF MARYLAND
 OFFICE OF PLANNING AND PRELIMINARY ENGINEERING
 BUREAU OF HIGHWAY STATISTICS

STATE HIGHWAY LOCATION REFERENCE

ROUTE NUMBER.....MD 263 CONTINUED
 INVENTORY DIRECTION....EAST
 NAME: PLUM POINT RD

COUNTY=CALVERT
 SHA DISTRICT.....5
 DATE.....12/31/88

SYSTEM	FUNC CLASS	HWY TYPE	ACCESS CTL	MILEPOINT	MILEPOINT DESCRIPTION	MARKED LANES	SURFACE WIDTH/TYPE*	AADT
STATE	FEDERAL							
SECONDARY	R NFA P 8	UNDIVIDED	NONE	6.24	ROAD END	2	19I	600

ROUTE NUMBER.....MD 264
 INVENTORY DIPECTION....NORTH
 NAME: BROOMES ISLAND RD

SECONDARY	R NFA R 9	UNDIVIDED	NONE	.00	MD260 OYSTER HOUSE RD	2	22I	1,250
				.57				
	FAS 1214 7			2.70				3,325
				4.46	MD265 MACKALL RD			4,350
				6.54	MD264A NO NAME			
				6.69	MD0002 LOUIS L GOLDSTEIN HWY			
				6.69	MD0765 OLD MD 2 (AHEAD)			

ROUTE NUMBER.....MD 264A
 INVENTORY DIRECTION....NORTH
 NAME: NO NAME

SECONDARY	R NFA R 9	UNDIVIDED	NONE	.00	MD264 BROOMES ISLAND RD	2	22I	99
				.19	CUL DE SAC			

ROUTE NUMBER.....MD 265
 INVENTORY DIPECTION....NORTH
 NAME: MACKALL RD

SECONDARY	R NFA P 8	UNDIVIDED	NONE	.00	MD209 MACKALL RD (BACK)	2	20I	2,725
				1.76	MD264 BROOMES ISLAND RD			

ROUTE NUMBER.....MD 402
 INVENTORY DIRECTION....EAST
 NAME: DARES BEACH RD

SECONDARY	R FAS 1212 R 7	DIVIDED UNDIVED	NONE	.00	MD0002 LOUIS L GOLDSTEIN HWY	3	52I	5,500
				.02		2	46I	
				.08		2	24I	
	NFA 8			2.90				4,975
				3.90	MD0768 DARES BEACH RD			
NAME: BRANCH ST				3.90				
				4.37	MD0197 CHESAPEAKE AVE			

* A,B = UNIMPROVED; C = GRADED & DRAINED; D,E = SOIL, GRAVEL, STONE; F,G = LOW TYPE BITUMINUS; H,I = HIGH TYPE BITUMINUS;
 J = CONCRETE; K = BRICK; L = BLOCK

STATE HIGHWAY ADMINISTRATION OF MARYLAND
 OFFICE OF PLANNING AND PRELIMINARY ENGINEERING
 BUREAU OF HIGHWAY STATISTICS

STATE HIGHWAY LOCATION REFERENCE

ROUTE NUMBER.....MD 497
 INVENTORY DIPECTION....EAST
 NAME: COVE POINT RD

COUNTY+CALVERT
 SHA DISTRICT.....5
 DATE.....12/31/83

SYSTEM	FUNC	HWY	ACCESS	MILEPOINT	MILEPOINT	DESCRIPTION	MARKED	SURFACE	AAOT			
....STATE....	..FEDEPAL...	CLASS	TYPE	CTL	LANES	WIDTH/TYPE*				
SECONDARY	R	NFA	R	8	UNDIVIDED	NONE	.00	MD0765Q	SERVICE RD	2	20I	2,925
							.00	MD0002R	SERVICE RD (BACK)			
							2.44	CO011P	LIGHTHOUSE BLVD (AHEAD)			

ROUTE NUMBER.....MD 506
 INVENTORY DIPECTION....EAST
 NAME: BOWENS SIXES RD

SECONDARY	P	FAS	1213	R	7	UNDIVIDED	NONE	.00	MD050R	ADELINA RD	2	20G	600
								1.78		STRUC #4023 BATTLE CREEK			
								2.04			2	22I	
								3.81	MD0002	LOUIS L GOLDSTEIN HWY			

ROUTE NUMBER.....MD 506UL
 INVENTORY DIPECTION....EAST
 NAME: PROPOSED

PROPOSED	R	FAS	1213	R	7	UNDIVIDED	NONE	.00	MD0231	HALLOWING POINT RD	2	24I	9,999
								1.60	MD0506	BOWENS SIXES RD			
								1.60	MD050R	ADELINA RD			

ROUTE NUMBER.....MD 508
 INVENTORY DIPECTION....NORTH
 NAME: ADELINA RD

SECONDARY	R	NFA		R	8	UNDIVIDED	NONE	.00	MD0506	BOWENS SIXES RD	2	24I	2,200
								1.20	MD0231	HOLLOWING POINT RD			

ROUTE NUMBER.....MD 509
 INVENTORY DIPECTION....EAST
 NAME: KENWOOD BEACH RD

SECONDARY	P	NFA		R	9	UNDIVIDED	NONE	.00	MD0765	OLD MD 2	2	20I	600
								.79		STRUC #4020 GOVERNOR RUN			
								.86			2	28I	
								.95		ROAD END			

ROUTE NUMBER.....MD 521
 INVENTORY DIPECTION....NORTH
 NAME: HUNTING CREEK RD

SECONDARY	P	NFA		R	3	UNDIVIDED	NONE	.00	CO0042	LOWERY RD	2	18I	1,000
-----------	---	-----	--	---	---	-----------	------	-----	--------	-----------	---	-----	-------

* A,B = UNIMPROVED; C = GRADED & DRAINED; D,F = SOIL, GRAVEL, STONE; F,G = LOW TYPE BITUMINUS; H,I = HIGH TYPE BITUMINUS;
 J = CONCRETE; K = BRICK; L = BLOCK

STATE HIGHWAY ADMINISTRATION OF MARYLAND
 OFFICE OF PLANNING AND PRELIMINARY ENGINEERING
 BUREAU OF HIGHWAY STATISTICS

STATE HIGHWAY LOCATION REFERENCE

ROUTE NUMBER.....MD 521 CONTINUED
 INVENTORY DIPECTION....NORTH
 NAME: HUNTING CREEK RD

COUNTY+CALVFRT
 SHA DISTRICT.....5
 DATE.....12/31/88

SYSTEM	FUNC CLASS	HWY TYPE	ACCESS CTL	MILEPOINT	MILEPOINT DESCRIPTION	MARKED LANES	SURFACE WIDTH/TYPE*	AADT
SECONDARY R NFA	R 9	UNDIVIDED	NONE	2.25		2	18I	1,000
				3.82		2	20I	
	R 8			3.96				3,900
				4.44	MD0524 OLD TOWN RD			

ROUTE NUMBER.....MD 524
 INVENTORY DIPECTION....NORTH
 NAME: OLD TOWN RD

SECONDARY R NFA	R 8	UNDIVIDED	NONE	.00	MD0002 LOUIS L GOLDSTEIN HWY	2	22I	499
	R 9			.22	MD0521 HUNTING CREEK RD			
				.76	MD0002 LOUIS L GOLDSTEIN HWY			

ROUTE NUMBER.....MD 749
 INVENTORY DIPECTION....EAST
 NAME: WILLIAMS ST

SECONDARY R NFA	R 9	UNDIVIDED	NONE	.00	MD0002 SOLOMONS ISLAND RD	2	20I	499
				.13		2	18I	
				.22		2	20I	
				.34	MD0002 SOLOMONS ISLAND RD			

ROUTE NUMBER.....MD 752
 INVENTORY DIPECTION....NORTH
 NAME: OLD MD 231

SECONDARY R NFA	R 9	UNDIVIDED	NONE	.00	ROAD END	2	14G	99
				.12	MD0231 HOLLOWING POINT RD			

ROUTE NUMBER.....MD 760
 INVENTORY DIPECTION....NORTH
 NAME: ROUSBY HALL RD

SECONDARY P NFA	R 9	UNDIVIDED	NONE	.00	0P0665 NO NAME	2	24I	6,725
	FAS 1215	R 7		.17		2	26I	
				3.16				
				3.20				
				3.25		2	24I	
				4.45	MD07650 SERVICE RD			
				4.45	MD0002Y SERVICE RD (AHEAD)			

* A,B = UNIMPROVED; C = GRADED & DRAINED; D,E = SOIL, GRAVEL, STONE; F,G = LOW TYPE BITUMINUS; H,I = HIGH TYPE BITUMINUS;
 J = CONCRETE; K = BRICK; L = BLOCK

STATE HIGHWAY ADMINISTRATION OF MARYLAND
 OFFICE OF PLANNING AND PRELIMINARY ENGINEERING
 BUREAU OF HIGHWAY STATISTICS

STATE HIGHWAY LOCATION REFERENCE

ROUTE NUMBER.....MD 761
 INVENTORY DIRECTION....EAST
 NAME: OLD SECTION MD 263

COUNTY-CALVERT
 SHA DISTRICT.....5
 DATE.....12/31/88

SYSTEM		FUNC CLASS	HWY TYPE	ACCESS CTL	MILEPOINT	MILEPOINT	DESCRIPTION	MARKED LANES	SURFACE WIDTH/TYPER*	AADT
STATE	FEDERAL									
SECONDARY	R NFA	R 9	UNDIVIDED	NONE	.00	MDD263	PLUM POINT RD	2	15G	99
					.23	MDD263	PLUM POINT RD			

ROUTE NUMBER.....MD 764
 INVENTORY DIRECTION....EAST
 NAME: BREEZY POINT RD

SECONDARY	R NFA	R 9	UNDIVIDED	NONE	.00	MDD261	WILLOWS RD	2	24I	199
					.09	MDD764A	OLD WILLOWS RD			

ROUTE NUMBER.....MD 764A
 INVENTORY DIRECTION....NORTH
 NAME: OLD WILLOWS RD

SECONDARY	R NFA	R 9	UNDIVIDED	NONE	.00	MDD764	BREEZY POINT RD	2	20I	199
					.06		ROAD END			

ROUTE NUMBER.....MD 765
 INVENTORY DIRECTION....NORTH
 NAME: OLD MD 2

SECONDARY	P NFA	R 9	UNDIVIDED	NONE	.00	MDDDD2	LOUIS L GOLDSTEIN HWY	2	24I	999
					.00	MDDDD2A	SERVICE RD (BACK)			
					2.07			2	22I	
					2.13	MDD765J	CALVERT BEACH RD			
					3.05			2	24I	
					3.49	MDDDD2J	WESTERN SHORES BLVD			
					4.12	MDD5D9	KENWOOD BEACH RD			
					4.18	MDD765B	SERVICE RD			
					4.62	MDD7650	PARKERS CREEK RD			
					5.06	MDDDD2	LOUIS L GOLDSTEIN HWY			
					5.06	MDD264	BROOMES ISLAND RD (AHEAD)			

ROUTE NUMBER.....MD 765A
 INVENTORY DIRECTION....NORTH
 NAME: MAIN ST

SECONDARY	P NFA	R 8	UNDIVIDED	NONE	.00	MDDDD2	LOUIS L GOLDSTEIN HWY	2	24I	1,200
					.16			2	22I	
					.48			2	24I	
					.54			2	20I	
					.87			2	22I	

* A,C = UNIMPROVED; C = GRADED & DRAINED; D,E = SOIL, GRAVEL, STONE; F,G = LOW TYPE BITUMINUS; H,I = HIGH TYPE BITUMINUS;
 J = CONCRETE; K = BRICK; L = BLOCK

STATE HIGHWAY ADMINISTRATION OF MARYLAND
OFFICE OF PLANNING AND PRELIMINARY ENGINEERING
BUREAU OF HIGHWAY STATISTICS

STATE HIGHWAY LOCATION REFERENCE

ROUTE NUMBER.....MD 765A CONTINUED
INVENTORY DIPECTION....NORTH
NAME: MAIN ST

COUNTY+CALVERT
SHA DISTRICT.....5
DATE.....I2/3I/88

SYSTEM	FUNC CLASS	HWY TYPE	ACCESS CTL	MILEPOINT	MILEPOINT DESCRIPTION	MARKED LANES	SURFACE WIDTH/TYPE*	AADT
SECONDARY R NFA	R 9	UNDIVIDED	NONE	1.55		2	34I	1,200
				1.63		2	33I	
				1.66		2	24I	
				1.78	M0023I CHURCH ST			
				1.83		2	23I	
		DIVIDED		2.05		2	22I	
				2.13		2	38I	
				2.14	M00002 LOUIS L GOLDSTEIN HWY			

ROUTE NUMBER.....MD 765B
INVENTORY DIRECTION....NORTH
NAME: SERVICE PD

SECONDARY P NFA	R 9	UNDIVIDED	NONE	.00	M00002 LOUIS L GOLDSTEIN HWY	2	24I	
				.13	M00765 OLD MD 2			

ROUTE NUMBER.....MD 765C
INVENTORY DIRECTION....NORTH
NAME: HURRY LA

SECONDARY P NFA	R 9	UNDIVIDED	NONE	.00	C0006R PARKER CREEK RD	2	16G	99
				.05	ROAD END			

ROUTE NUMBER.....MD 765D
INVENTORY DIRECTION....NORTH
NAME: WAYSIDE DR

SECONDARY P NFA	P 9	UNDIVIDED	NONE	.00	M00002 SOLOMONS ISLAND RD	2	18H	99
				.90	M00002 SOLOMONS ISLAND RD			

ROUTE NUMBER.....MD 765E
INVENTORY DIRECTION....NORTH
NAME: KENT RD

SECONDARY R NFA	R 9	UNDIVIDED	NONE	.00	M00002 SOLOMONS ISLAND RD	2	18H	99
				.15	ROAD END			

ROUTE NUMBER.....MD 765F
INVENTORY DIRECTION....NORTH
NAME: OLD SECTION MD 2

SECONDARY P NFA	P 9	UNDIVIDED	NONE	.00	C00023 DAPLYMPLE RD	2	18G	99
-----------------	-----	-----------	------	-----	---------------------	---	-----	----

* A,B = UNIMPROVED; C = GRADED & DRAINED; D,E = SOIL, GRAVEL, STONE; F,G = LOW TYPE BITUMINUS; H,I = HIGH TYPE BITUMINUS;
J = CONCRETE; K = BPOCK; L = BLOCK

STATE HIGHWAY ADMINISTRATION OF MARYLAND
OFFICE OF PLANNING AND PRELIMINARY ENGINEERING
BUREAU OF HIGHWAY STATISTICS

STATE HIGHWAY LOCATION REFERENCE

ROUTE NUMBER.....MD 765F CONTINUED
INVENTORY DIPECTION.....NORTH
NAME: OLD SECTION MD 2

COUNTY+CALVERT
SHA DISTRICT.....5
DATE.....12/31/88

.....STATE.....	SYSTEM ..FEDEPAL...	FUNC CLASS	HWY TYPE	ACCESS CTL	MILEPCINT	MILEPOINT DESCRIPTION	MARKED LANES	SURFACE WIDTH/TYPE*	AADT
SECONDARY	P NFA	R 9	UNDIVID	NONE	.10	MDDDD2	SOLOMONS ISLAND RD	2	18G	99
ROUTE NUMBER.....MD 765G INVENTORY DIRECTION.....NORTH NAME: OLD SECTION MD 2										
SECONDARY	R NFA	R 9	UNDIVID	NONE	.00	MDDDD2	SOLOMONS ISLAND RD	2	20H	99
					.02			2	18H	
					.16			2	24I	
					.18	MDD262	LOWER MARLBORO RD			
ROUTE NUMBER.....MD 765H INVENTORY DIRECTION.....NORTH NAME: OLD SECTION MD 2										
SECONDARY	P NFA	R 9	UNDIVID	NONE	.00	MDDDD2	SOLOMONS ISLAND RD	2	18H	99
					.28	MDD778	OLD SEC MD 2			
ROUTE NUMBER.....MD 765I INVENTORY DIRECTION.....NORTH NAME: MT HARMONY LA										
SECONDARY	P NFA	R 9	UNDIVID	NONE	.00	MDDDD2	SOLOMONS ISLAND RD	2	20H	299
					.87	MDDDD2	SOLOMONS ISLAND RD			
ROUTE NUMBER.....MD 765J INVENTORY DIRECTION.....EAST NAME: CALVERT BEACH RD										
SECONDARY	P NFA	R 8	UNDIVID	NONE	.00	MDDDD2	LOUIS L GOLDSTEIN HWY	2	24I	499
					.00	MDD765S	BALL RD (BACK)			
					.37	MDD765	OLD MD 2	2	34I	
					.43			2	24I	
					.48	CDD070	CALVERT BEACH RD (AHEAD)			
ROUTE NUMBER.....MD 765K INVENTORY DIPECTION.....WEST NAME: SERVICE RD										
SECONDARY	P NFA	R 9	UNDIVID	NONE	.52	OPD649	NO NAME (BACK)	2	20I	
					.65	MDD765M	SERVICE RD			
					.76		ROAD END			

* A,B = UNIMPROVED; C = GRADED & DRAINED; D,E = SCIL, GRAVEL, STONE; F,G = LOW TYPE BITUMINUS; H,I = HIGH TYPE BITUMINUS;
J = CONCRETE; K = SPICK; L = BLOCK

STATE HIGHWAY ADMINISTRATION OF MARYLAND
OFFICE OF PLANNING AND PRELIMINARY ENGINEERING
BUREAU OF HIGHWAY STATISTICS

PAGE..... 17

STATE HIGHWAY LOCATION REFERENCE

ROUTE NUMBER.....MD 765M
INVENTORY DIRECTION.....SOUTH
NAME: SERVICE RD

COUNTY-CALVERT
SHA DISTRICT.....5
DATE.....12/31/88

SYSTEM	FUNC	HWY	ACCESS							MARKED	SURFACE	
....STATE....	..FEDERAL...	CLASS	TYPE	CTL	MILEPCINT	MILEPOINT	DESCRIPTION	LANES	WIDTH/TYPE*	AAOT		
SECONDARY	P	NFA	R	9	UNDIVID	NONE	.00	M00765K	SERVICE RD	2	22I	
							.03	M00002	LOUIS L GOLDSTEIN HWY			
							.03	M00765N	SERVICE RD (AHEAD)			

ROUTE NUMBER.....MD 765N
INVENTORY DIRECTION.....SOUTH
NAME: SERVICE RD

SECONDARY	P	NFA	R	9	UNDIVID	NONE	.00	M00002	LOUIS L GOLDSTEIN HWY	2	22I	
							.00	M00765M	SERVICE RD (BACK)			
							.07	M00765T	SERVICE RD			
							.84	M00765U	SERVICE RD			
							.89	M00002	LOUIS L GOLDSTEIN HWY			
							.89	M00002N	SERVICE RD (AHEAD)			

ROUTE NUMBER.....MD 765O
INVENTORY DIRECTION.....NORTH
NAME: PARKERS CREEK RD

SECONDARY	P	NFA	R	9	UNDIVID	NONE	.00	M00002	LOUIS L GOLDSTEIN HWY	2	24I	
							.14	M00765	OLD MD 2			
							.14	C00068	PARKERS CREEK RD (AHEAD)			

ROUTE NUMBER.....MD 765P
INVENTORY DIRECTION.....NORTH
NAME: SERVICE RD

SECONDARY	P	NFA	R	9	UNDIVID	NONE	.00	M00002	LOUIS L GOLDSTEIN HWY	2	22I	
							.05	M00002V	SERVICE RD			
							.47	M00002P	WHITE SANDS DR			
							.83		ROAD END			

ROUTE NUMBER.....MD 765Q
INVENTORY DIRECTION.....NORTH
NAME: SERVICE RD

SECONDARY	P	NFA	R	9	UNDIVID	NONE	.00		ROAD END	2	22I	
							.12	M00002V	MONTICELLO LA			
							1.53	M00002U	COSTER-MILLBRIDGE ROS			
							1.96	M00760	OLIVET RD			
							1.96	M00002Y	SERVICE RD			
							3.35	M00002R	SERVICE RD			

* A,B = UNIMPROVED; C = GRADED & DRAINED; D,E = SOIL, GRAVEL, STONE; F,G = LOW TYPE BITUMINUS; H,I = HIGH TYPE BITUMINUS;
J = CONCRETE; K = BRICK; L = BLOCK

STATE HIGHWAY ADMINISTRATION OF MARYLAND
OFFICE OF PLANNING AND PRELIMINARY ENGINEERING
BUREAU OF HIGHWAY STATISTICS

STATE HIGHWAY LOCATION REFERENCE

ROUTE NUMBER.....MD 765Q CONTINUED
INVENTORY DIRECTION.....NORTH
NAME: SERVICE RD

COUNTY+CALVERT
SHA DISTRICT.....5
DATE.....12/31/88

SYSTEM	FUNC CLASS	HWY TYPE	ACCESS CTL	MILEPOINT	MILEPOINT	DESCRIPTION	MARKED LANES	SURFACE WIDTH/TYPE*	AADT
STATE	FEDERAL								
SECONDARY	P NFA	R 9	UNDIVIDED NONE	3.35	MDD497	COVE POINT RD	2	22I	
				3.90	MDDDD2Q	SERVICE RD			
				5.36	MDDDD2	LOUIS L GOLDSTEIN HWY			
				5.89	MDD765W	SERVICE RD	2	24I	
				6.02	MDDDD2	LOUIS L GOLDSTEIN HWY			

ROUTE NUMBER.....MD 765R
INVENTORY DIRECTION.....NORTH
NAME: SERVICE RD

SECONDARY	P NFA	R 9	UNDIVIDED NONE	.00	MDDDD2	SOLOMONS ISLAND RD	2	36I	
				.29			2	24I	
				.54	MDDDD2	LOUIS L GOLDSTEIN HWY			

ROUTE NUMBER.....MD 765S
INVENTORY DIRECTION.....EAST
NAME: BALL RD

SECONDARY	P NFA	R 9	UNDIVIDED NONE	2.22	COD117	BALL RD (BACK)	2	24I	
				2.23	MDDDD2F	SERVICE RD			
				2.29	MDDDD2	LOUIS L GOLDSTEIN HWY			
				2.29	MDD765J	CALVERT BEACH RD (AHEAD)			

ROUTE NUMBER.....MD 765T
INVENTORY DIRECTION.....NORTH
NAME: SERVICE RD

SECONDARY	P NFA	R 9	UNDIVIDED NONE	.00	MDD765N	SERVICE RD	2	24I	
				.18		ROAD END			

ROUTE NUMBER.....MD 765U
INVENTORY DIRECTION.....SOUTH
NAME: SERVICE RD

SECONDARY	P NFA	R 9	UNDIVIDED NONE	.00	MDD765N	SERVICE RD	2	36I	
				.11		CUL DE SAC			

ROUTE NUMBER.....MD 765V
INVENTORY DIRECTION.....SOUTH
NAME: SERVICE RD

SECONDARY	P NFA	R 9	UNDIVIDED NONE	.00	MDD765P	SERVICE RD	2	20I	
-----------	-------	-----	----------------	-----	---------	------------	---	-----	--

* A,B = UNIMPROVED; C = GRADED & DRAINED; D,E = SOIL, GRAVEL, STONE; F,G = LOW TYPE BITUMINUS; H,I = HIGH TYPE BITUMINUS;
J = CONCRETE; K = SPICK; L = BLOCK

STATE HIGHWAY ADMINISTRATION OF MARYLAND
OFFICE OF PLANNING AND PRELIMINARY ENGINEERING
BUREAU OF HIGHWAY STATISTICS

STATE HIGHWAY LOCATION REFERENCE

ROUTE NUMBER.....MD 765V CONTINUED
INVENTORY DIRECTION....SOUTH
NAME: SERVICE RD

COUNTY+CALVERT
SHA DISTRICT.....5
DATE.....12/31/98

SYSTEM	FUNC CLASS	HWY TYPE	ACCESS CTL	MILEPINT	MILEPOINT DESCRIPTION	MARKED LANES	SURFACE WIDTH/TYPE*	AAOT
....STATE....	..FEDERAL...							
SECONDARY	R NFA	R 9	UNDIVIDED NONE	.05	ROAD END	2	20I	
ROUTE NUMBER.....MD 765W INVENTORY DIPECTION....NORTH NAME: SERVICE RD								
SECONDARY	R NFA	R 9	UNDIVIDED NONE	.00 .20	MDD765Q SERVICE RD ROAD END	2	22I	
ROUTE NUMBER.....MD 765X INVENTORY DIRECTION....SOUTH NAME: SERVICE RD								
SECONDARY	R NFA	R 9	UNDIVIDED NONE	.00 .14 .19 .25	MDD765Y SWAGGERS POINT RD MDDDU?W SERVICE RD ROAD END	2 2	20I 20H	
ROUTE NUMBER.....MD 765Y INVENTORY DIRECTION....WEST NAME: SWAGGERS POINT RD								
SECONDARY	R NFA	R 9	DIVIDED NONE UNDIVIDED	.00 .02 .04 .11	MDDDDZ LOUIS L GOLDSTEIN HWY SERVICE RD CDD229 SWAGGERS POINT RD (AHEAD)	4 2	40I 20I	
ROUTE NUMBER.....MD 768 INVENTORY DIRECTION....EAST NAME: DARES BEACH RD								
SECONDARY	R NFA	R 9	UNDIVIDED NONE	.00 .02 .08 .59 .59 .68	MDD402 DARES BEACH RD/BRANCH ST CDD197 CHESAPEAKE AVE	2 2 2 2	34I 24H 16H 20I	299
NAME: VIRGINIA ST								

* A,B = UNIMPROVED; C = GRADED & DRAINED; D,E = SOIL, GRAVEL, STONE; F,G = LOW TYPE BITUMINUS; H,I = HIGH TYPE BITUMINUS;
J = CONCRETE; K = KICK; L = BLOCK

STATE HIGHWAY ADMINISTRATION OF MARYLAND
 OFFICE OF PLANNING AND PRELIMINARY ENGINEERING
 BUREAU OF HIGHWAY STATISTICS

STATE HIGHWAY LOCATION REFERENCE

ROUTE NUMBER.....MD 778
 INVENTORY DIRECTION....NORTH
 NAME: OLD SEC MD 2

COUNTY+CALVERT
 SHA DISTRICT.....5
 DATE.....12/31/89

SYSTEM	FUNC	HWY	ACCESS						MARKED	SURFACE		
....STATE....	..FEDERAL...	CLASS	TYPE	CTL	MILEPOINT	MILEPOINT	DESCRIPTION	LANES	WIDTH/TYPE*	AADT	
SECONDARY	R	HFA	R	9	UNIMPR	NONE	.00	M00002	SOLOMONS ISLAND RD	2	24I	499
							.03	M00765H	OLD SEC MD 2	2	18H	
							.38			2	20H	
							.47		HALL CREEK			
							.58			2	34I	
							.61	M00260	CHESAPEAKE BEACH RD			
							.63			2	18H	
							.96		ANNE ARUNDEL CO/L			

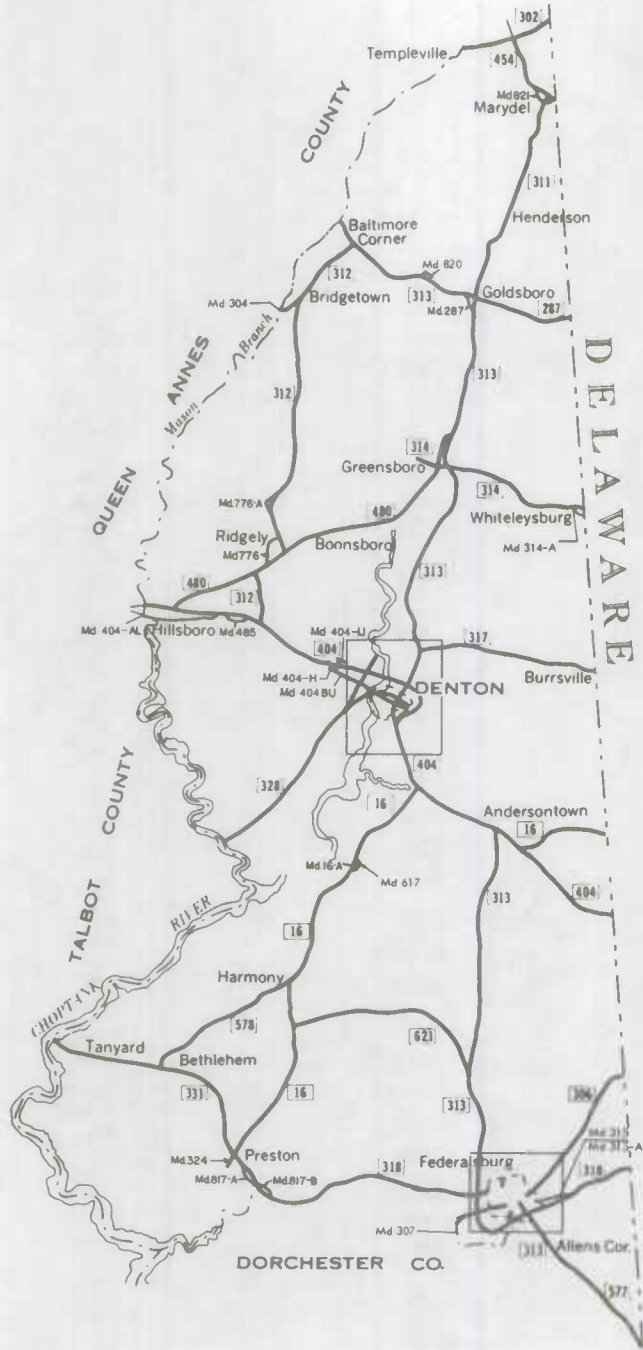
* A,B = UNIMPROVED; C = GRADED & DRAINED; D,E = SOIL, GRAVEL, STONE; F,G = LOW TYPE BITUMINUS; H,I = HIGH TYPE BITUMINUS;
 J = CONCRETE; K = BRICK; L = BLOCK

1989

HIGHWAY LOCATION REFERENCE

**CAROLINE
COUNTY**

CO



CAROLINE COUNTY

STATE HIGHWAY ADMINISTRATION OF MARYLAND
OFFICE OF PLANNING AND PRELIMINARY ENGINEERING
BUREAU OF HIGHWAY STATISTICS

STATE HIGHWAY LOCATION REFERENCE

ROUTE NUMBER.....MD 16
INVENTORY DIRECTION....NORTH
NAME: PRESTON HARMONY RD

COUNTY+CAROLINE
SHA DISTRICT.....2
DATE.....12/31/98

SYSTEM	FUNC	HWY	ACCESS																
....STATE....	..FEDERAL...	CLASS	TYPE	CTL	MILEPOINT	MILEPOINT	DESCRIPTION	MARKED	SURFACE	ADT									
					.00		DORCHESTER CO/L												
					.00		SEE MD 331												
SECONDARY	U	FAS	1313	R	7	UNDIVIDED	NONE	1.10	MDD331		MAIN ST (BACK)	2	25I						1,875
								1.14				2	22I						
	R							1.28			OUT CORP LMTS PRESTON								
								4.13											2,000
								5.07	MDD621		GROVE ASNER RD								1,925
NAME:								6.29	MDC578		HARMONY BETHLEHEM RD								
								9.40											2,600
								10.26	MDDD16A		MD 16 SPUR								
								10.55	MDD617		OLD MD 16								
								10.56			STRUC #5001 LAKE WILLISTON								
								12.93	MDD404		DENTON BRIDGEVILLE RD (AHEAD)								
			1314					16.12	MDD404		DENTON BRIDGEVILLE RD (BACK)								1,200
NAME:								16.12											
								19.62			DELAWARE ST/L								

ROUTE NUMBER.....MD 16A
INVENTORY DIRECTION....EAST
NAME: MD 16 SPUR

SECONDARY	P	NFA		R	9	UNDIVIDED	NONE	.00	MDDD16		HARMONY DENTON RD	2	2DI						1,499
								.04	MDD617		OLD MD 16								

ROUTE NUMBER.....MD 287
INVENTORY DIRECTION....EAST
NAME: SANDY ISLAND RD

SECONDARY	U	FAS	1283	R	7	UNDIVIDED	NONE	.00	MDD313		SUDLERVILLE GOLDSBORO RD	2	20I						1,800
								.29	MDD311		GOLDSBORO MARYDEL RD	2	22I						1,600
								.31			R/R #MDDE 516 227 W								
	R							.39			OUT CORP LMTS GOLDSBORO								
								1.85			STRUC #5002 CHOPTANK RIVER								
								2.92			DELAWARE ST/L								

ROUTE NUMBER.....MD 302
INVENTORY DIRECTION....EAST
NAME: BARCLAY RD

SECONDARY	R	FAS	1298	R	7	UNDIVIDED	NONE	.00			QUEEN ANNES CO/L	2	22I						2,300
	U							1.13			IN CORP LMTS TEMPLEVILLE	2	26I						
								1.39	MDD454		MARYDEL RD	2	22I						900

* A,B = UNIMPROVED; C = GRADED & DRAINED; D,F = SOIL, GRAVEL, STONE; F,G = LOW TYPE BITUMINUS; H,I = HIGH TYPE BITUMINUS;
J = CONCRETE; K = BRICK; L = BLOCK

STATE HIGHWAY ADMINISTRATION OF MARYLAND
 OFFICE OF PLANNING AND PRELIMINARY ENGINEERING
 BUREAU OF HIGHWAY STATISTICS

STATE HIGHWAY LOCATION REFERENCE

ROUTE NUMBER.....MD 3D2 CONTINUED
 INVENTORY DIRECTION....EAST
 NAME: BARCLAY RD

COUNTY+CAROLINE
 SHA DISTRICT.....2
 DATE.....12/31/88

SYSTEM	FUNC	HWY	ACCESS	MILEPOINT	MILEPOINT DESCRIPTION	MARKED LANES	SURFACE WIDTH/TYPE*	AADT				
....STATE....	..FEDEPAL...	CLASS	CTL									
SECONDARY	R	FAS	1298	R	7	UNDIVIDED	NONE	1.57 1.86 2.52	OUT CORP LMTS TEMPLEVILLE STRUC #5021 BEAVER DAM DITCH DELAWARE ST/L	2	22I	900

ROUTE NUMBER.....MD 3D4
 INVENTORY DIRECTION....EAST
 NAME: RUTHSBURG BRIDGETOWN RD

SECONDARY	R	FAS	1300	R	7	UNDIVIDED	NONE	.00 .00 .48	QUEEN ANNES CO/L STRUC #5D18 MASON BRANCH RIDGELY BRIDGETOWN RD	2	20I	1,700
-----------	---	-----	------	---	---	-----------	------	-------------------	---	---	-----	-------

ROUTE NUMBER.....MD 3D6
 INVENTORY DIRECTION....EAST
 NAME: E CENTRAL AVE

SECONDARY	U	NFA		R	8	UNDIVIDED	NONE	.00 .21 .30 .30 1.49 4.49	LIBERTY RD OUT CORP LMTS FEDERALSBURG DELAWARE ST/L	2 2	22H 20H	1,450 550
-----------	---	-----	--	---	---	-----------	------	--	---	--------	------------	--------------

ROUTE NUMBER.....MD 3D7
 INVENTORY DIRECTION....NORTH
 NAME: WILLIAMSBURG RD

SECONDARY	R	FAP	3D5	R	6	UNDIVIDED	NONE	.00 .53 .94 .94 1.03 1.12 1.45	DORCHESTER CO/L FEDERALSBURG BYPASS IN CORP LMTS FEDERALSBURG SOUTH MAIN ST	2 2 2 2	24I 27I 22I 23I	3,925 3,125
-----------	---	-----	-----	---	---	-----------	------	--	--	------------------	--------------------------	----------------

ROUTE NUMBER.....MD 3D8
 INVENTORY DIRECTION....NORTH
 NAME: ROSSER RD

SECONDARY	R	FAS	1317	R	7	UNDIVIDED	NONE	.00 .12 .37	FEDERALSBURG BYPASS IN CORP LMTS FEDERALSBURG R/R #MDE 532 D44 U	2	24I	2,099
-----------	---	-----	------	---	---	-----------	------	-------------------	--	---	-----	-------

* A,B = UNIMPROVED; C = GRADED & DRAINED; D,E = SOIL, GRAVEL, STONE; F,G = LOW TYPE BITUMINUS; H,I = HIGH TYPE BITUMINUS;
 J = CONCRETE; K = BRICK; L = BLOCK

STATE HIGHWAY ADMINISTRATION OF MARYLAND
OFFICE OF PLANNING AND PRELIMINARY ENGINEERING
BUREAU OF HIGHWAY STATISTICS

STATE HIGHWAY LOCATION REFERENCE

ROUTE NUMBER.....MD 308 CONTINUED
INVENTORY DIRECTION.....NORTH
NAME: ROSSER RD

COUNTY-CAROLINE
SHA DISTRICT.....2
DATE.....12/31/88

SYSTEM	FUNC CLASS	Hwy TYPE	ACCESS CTL	MILEPOINT	MILEPOINT DESCRIPTION	MARKED LANES	SURFACE WIDTH/TYPE*	AADT
SECONDARY U FAS 1317 R 7	UNDIVIDED	NONE	.37	MUD182	S MAIN ST (AHEAD)	2	24I	2,099

ROUTE NUMBER.....MD 311
INVENTORY DIRECTION.....NORTH
NAME: GOLDSBORO MARYDEL RD

SECONDARY U FAP 299 R 6	UNDIVIDED	NONE	.00	MDD313	GREENSBORO GOLDSBORO RD	2	30I	2,500
			.28	MDD287	SANDY ISLAND RD	2	24I	
R			.59		OUT CORP LMTS GOLDSBORO			
			1.78		STRUC #5004 BROADWAY BRANCH			
U			2.94		IN CORP LMTS HENDERSON			
			2.98			2	30I	
			3.22			2	24I	2,200
P			3.45		OUT CORP LMTS HENDERSON			
			5.90			2	27I	
U			6.00		IN CORP LMTS MARYDEL			
			6.08			2	29I	
			6.17	MDD821	OLD MD 454	2	23I	
			6.21	MDD454	MARYDEL RD			

ROUTE NUMBER.....MD 312
INVENTORY DIRECTION.....NORTH
NAME: RIDGELY BRIDGETOWN RD

SECONDARY R FAS 1307 R 7	UNDIVIDED	NONE	.00	MDD404	HILLSBORO DENTON RD	2	24I	900
			.08			2	22I	
			1.38			2	30I	
			1.43	MDD480	HILLSBORO RIDGELY RD (AHEAD)			
			1.43	MDD312A	MD 312 SPUR			
U		DIVIDED	2.31		IN CORP LMTS RIDGELY	2	24J	1,800
NAME: CENTRAL AVE			2.31					
			2.31	MDD480	HILLSBORO RIDGELY RD (BACK)			
		UNDIVIDED	2.73	MDD776	RAILROAD ST	2	40I	
			2.75		R/R #MODE 516 245 U			
			3.14			2	22I	
P			3.26		OUT CORP LMTS RIDGELY			
NAME: RIDGELY BRIDGETOWN RD			3.26					
			3.62	MDD776A	OLD MD 312			
			3.69	MDD776A	OLD MD 312			
			5.95					800
			9.19	MDD304	RUTHSBURG BRIDGETOWN RD			1,300
			11.54	MDD313	SUOLERSVILLE GOLDSBORO RD			

* A,B = UNIMPROVED; C = GRADED & DRAINED; D,E = SOIL, GRAVEL, STONE; F,G = LOW TYPE BITUMINUS; H,I = HIGH TYPE BITUMINUS;
J = CONCRETE; K = BRICK; L = BLOCK

STATE HIGHWAY ADMINISTRATION OF MARYLAND
 OFFICE OF PLANNING AND PRELIMINARY ENGINEERING
 BUREAU OF HIGHWAY STATISTICS

STATE HIGHWAY LOCATION REFERENCE

ROUTE NUMBER.....MD 312A
 INVENTORY DIPECTION....EAST
 NAME: MD 312 SPUR

COUNTY+CAROLINE
 SHA DISTRICT.....2
 DATE.....12/31/88

SYSTEM	FUNC	HWY	ACCFSS	MILEPOINT	MILEPOINT	DESCRIPTION	MARKED	SURFACE	AADT			
....STATE....	..FEDERAL...	CLASS	TYPE	CTL	LANES	WIDTH/TYPE*				
SECONDARY	P	NFA	R	9	UNDIVIDED	NONE	.00	MDD312	RIDGELY BRIDGETOWN RD	2	20I	999
							.03	MDD480	HILLSBORO RIDGELY RD			

ROUTE NUMBER.....MD 313
 INVENTORY DIRECTION....NORTH
 NAME: FEDEPALSBURG RELIANCE RD

SECONDARY	P	FAP	307	R	6	UNDIVIDED	NONE	.00		DORCHESTER CO/L	2	22I	8,075
								.00	MDD577	FEDERALSBURG RELIANCE RD			
	U							1.16		IN CORP LMTS FEDERALSBURG			
			304			PART		1.21	MDD318	PRESTON FEDERALSBURG RD	2	24I	8,575
NAME:								1.21					
								1.21	MDD634	RELIANCE AVE			
								1.50		STRUC #5022 MARSHYHOPE CREEK			
	R							1.66		OUT CORP LMTS FEDERALSRURG			5,150
								1.74	MDD308	MAIN ST			
								2.70		R/R #MDDE 532 D48 W			
	U							2.98	MDD307	WILLIAMSBURG RD			
								3.00		IN CORP LMTS FEDERALSBURG			
			305					3.44	MDD318	PRESTON FEDERALSBURG RD			5,325
NAME:								3.44					
								3.44	MDD315	FEDERALSBURG RD			
	R					NONE		3.75		OUT CORP LMTS FEDERALSBURG			
								4.46		STRUC #5009 FAULKNER BRANCH			
								5.37					3,475
								7.04	MDD621	GROVE AGRER RD			2,425
								10.98					2,100
								13.37					
								13.59	MDD404	DENTON BRIDGEVILLE RD (AHEAD)	2	27I	
NAME:								13.06		END MD 404			
								13.06		BEG MD 4D4BU			
	U	FAS	1311		7			18.66	MDD619A	6TH ST (9ACK)			6,500
NAME:								18.66					
								18.66	MDD404BU	GAY ST (WB/L)			
								18.81			2	21I	
NAME:								18.98					
								19.01			2	27I	
								19.29			2	53I	
	P							19.32		OUT CORP LMTS DENTON			
						DIVIDED		19.35					
								19.42	MDD404	DENTON BYPASS	2	24I	
		FAP	299		6	UNDIVIDED		19.49			2	22I	7,000

* A,B = UNIMPROVED; C = GRADED & DRAINED; D,E = SOIL, GRAVEL, STONE; F,G = LOW TYPE BITUMINUS; H,I = HIGH TYPE BITUMINUS;
 J = CONCRETE; K = BRICK; L = BLOCK

STATE HIGHWAY ADMINISTRATION OF MARYLAND
OFFICE OF PLANNING AND PRELIMINARY ENGINEERING
BUREAU OF HIGHWAY STATISTICS

STATE HIGHWAY LOCATION REFERENCE

ROUTE NUMBER.....MD 313 CONTINUED
INVENTORY DIRECTION....NORTH
NAME: DENTON GREENSBOPO RD

COUNTY-CAROLINE
SHA DISTRICT.....2
DATE.....12/31/89

SYSTEM	FUNC	HWY	ACCESS	MILEPOINT	MILEPOINT DESCRIPTION	MARKED LANES	SURFACE WIDTH/TYPE*	AAOT
....STATE....	..FEDERAL...	CLASS	TYPE	CTL
SECONDARY	R	FAP	299	R 6	UNDIVIDED NONE	20.20	MDD317 DENTON HARRINGTON RD	2 22I 4,700
						20.72	STRUC #5007 CHAPEL BRANCH	
						23.06	STRUC #5006 SPRING BRANCH	
	U					25.14	IN CORP LMTS GREENSBORO	
						25.43	MDD314 SUNSET AVE	
						25.46		
						25.49	MDD314 GREENSBORO WHITELY RD	2 24I
	P					25.51	OUT CORP LMTS GREENSBORO	
						25.76	STRUC #5005 CHOPTANK RIVER	
						26.32	MDD480 RIDGELY GREENSBORO RD	4,500
NAME: GREENSBORO GOLDSBORO RD						26.32		
						27.59		3,600
	U					29.61	IN CORP LMTS GOLOSBORO	
						29.83	R/R #MOOT 516 230 E	2 22I
		NFA				29.85	MDD311 GOLOSBORO MARYDEL RD	
		R FAS	1283			30.31	MDD287 SANDY ISLAND RD	2,500
NAME: SUDLERVILLE GOLDSBORO RD						30.31		
						30.31	OUT CORP LMTS GOLDSBORO	
						31.17		2,200
						31.65	MDD820 OLD MD 331	
						33.83	MDD312 RIDGELY BRIDGETOWN RD	
						33.87		1,900
						34.63	STRUC #5003 LONG MARSH DITCH	
						34.63	QUEEN ANNES CO/L	

ROUTE NUMBER.....MD 314
INVENTORY DIRECTION....EAST
NAME: SUNSET AVE

SECONDARY	U	FAS	1308	R 7	UNDIVIDED NONE	.00	C00057 SUNSET AVE (BACK)	2 2DI 2,300
						.00	R/R #M0DE 516 235 N	
						.20		2 26I
						.37		2 29I
						.59		2 24I
						.66	MDD480 MAIN ST	2 30I
						.76		2 29I
						.98	STRUC #5011 CHOPTANK RIVER	
						1.01	MDD313 DENTON GREENSBORO RD (AHEAD)	
						1.07	MDD313 DENTON GREENSBORO RD (BACK)	2 22I 2,425
NAME: GREENSBOPO WHITELY RD						1.07		
	P					1.28	OUT CORP LMTS GREENSBORO	
						3.10		2 2DI 1,300

* A,B = UNIMPROVED; C = GRADED & DRAINED; D,E = SOIL, GRAVEL, STONE; F,G = LOW TYPE BITUMINUS; H,I = HIGH TYPE BITUMINUS;
J = CONCRETE; K = BRICK; L = BLOCK

STATE HIGHWAY ADMINISTRATION OF MARYLAND
OFFICE OF PLANNING AND PRELIMINARY ENGINEERING
BUREAU OF HIGHWAY STATISTICS

STATE HIGHWAY LOCATION REFERENCE

ROUTE NUMBER.....MD 314 CONTINUED
INVENTORY DIRECTION....EAST
NAME: GREENSBORO WHITELY RD

COUNTY+CAROLINE
SHA DISTRICT.....2
DATE.....12/31/88

SYSTEM	FUNC	HWY	ACCESS	MILEPOINT	MILEPOINT	DESCRIPTION	MARKED	SURFACE	AADT
....STATE....	..FEDERAL...	CLASS	TYPE	CTL			LANES	WIDTH/TYPE*	
SECONDARY	R	FAS	1308	R	7	UNDIVIDED	NONE		
					4.00		2	22I	1,300
					4.82		2	20I	
					4.93	MOD314A			
					5.03	MD 314 SPUR DELAWARE ST/L			

ROUTE NUMBER.....MD 314A
INVENTORY DIRECTION....NORTH
NAME: MD 314 SPUR

SECONDARY	P	NFA		R	9	UNDIVIDED	NONE		
					.00	MDD314			
					.08	GREENSBORO WHITELY RD DELAWARE ST/L	2	15J	999

ROUTE NUMBER.....MD 315
INVENTORY DIRECTION....EAST
NAME: BLOOMINGDALE AVE

SECONDARY	U	FAS	1317	R	7	UNDIVIDED	NONE		
					.00	MDD318			
					.03	MDD313			
					.41				
					.41				
					.59				
					.73	MDD630			
					.73				
					.95				
					1.05				
					1.05				
					1.11				
					1.24	MDD634			
					1.37	MDD306			
					1.37				
					1.46				
					1.57				
					1.74				
					1.74				
					1.74				
					1.82				
					2.79				
					3.17	MDD315A			
					3.20	MDD318			

* A,B = UNIMPROVED; C = GRADED & DRAINED; D,F = SOIL, GRAVEL, STONE; F,G = LOW TYPE BITUMINUS; H,I = HIGH TYPE BITUMINUS;
J = CONCRETE; K = BRICK; L = BLOCK

STATE HIGHWAY ADMINISTRATION OF MARYLAND
OFFICE OF PLANNING AND PRELIMINARY ENGINEERING
BUPEAU OF HIGHWAY STATISTICS

PAGE..... 7

STATE HIGHWAY LOCATION REFERENCE

ROUTE NUMBER.....MD 315A
INVENTORY DIRECTION....NORTH
NAME: MD 315 SPUR

COUNTY+CAROLINE
SHA DISTRICT.....2
DATE.....12/31/88

SYSTEM	FUNC	HWY	ACCESS	MILEPOINT	MILEPOINT	DESCRIPTION	MARKED	SURFACE	AAOT			
....STATE....	..FEDERAL...	CLASS	TYPE	CTL	LANES	WIDTH/TYPE*				
SECONDARY	R	NFA	R	9	UNDIVID	NONE	.00	M00318	FEDERALSBURG BRIDGEVILLE RD	2	22J	1,699
							.14	M00315	FEDERALSBURG BRIDGEVILLE RD			

ROUTE NUMBER.....MD 317
INVENTORY DIPECTION....EAST
NAME: DENTON HARRINGTON RD

SECONDARY	P	FAS	1310	R	7	UNDIVID	NONE	.00	M00313	DENTON GREENSBORO RD	2	24I	2,300
							4.73						2,100
							4.84		DELAWARE ST/L				

ROUTE NUMBER.....MD 318
INVENTORY DIRECTION....EAST
NAME: PRESTON FEDERALSBURG RD

SECONDARY	R	FAP	304	R	6	UNDIVEL	NONE	.00		DORCHESTER CO/L	2	24I	4,875
							.80	M008178	OLD MD 331				
							1.71						8,575
							5.75	M00315	BLOOMINGDALE RD				
							5.75	M00313	FEDERALSBURG BYPASS (AHEAD)				
							7.98	M00313	FEDERALSBURG RELIANCE RD (BACK)				2,725
							7.98						
							7.98	M00634	RELIANCE AVE				
							8.28		R/R #MODE 532 042 F				
							8.42		OUT CORP LMTS FEDERALSBURG				
							9.65	M00315	FEDERALSBURG BRIDGEVILLE RD				2,700
							9.65						
							9.80	M00315A	MD 315 SPUR				
							9.87			2	22I		
							11.08		DELAWARE ST/L				

ROUTE NUMBER.....MD 324
INVENTORY DIPECTION....NORTH
NAME: MAPLE AVE

SECONDARY	U	NFA		R	8	UNDIVID	NONE	.00	C00229	CHOPTANK RD (BACK)	2	26H	1,175
							.18		R/P #MODE 529 874 U				
							.19				2	27H	
							.40	M00331	MAIN ST				

* A, D = UNIMPROVED; C = GRADED & DRAINED; E, F = SOIL, GRAVEL, STONE; G, H = LOW TYPE BITUMINUS; I, J = HIGH TYPE BITUMINUS;
K = CONCRETE; L = BRICK; M = BLOCK

STATE HIGHWAY ADMINISTRATION OF MARYLAND
OFFICE OF PLANNING AND PRELIMINARY ENGINEERING
BUREAU OF HIGHWAY STATISTICS

STATE HIGHWAY LOCATION PREFERENCE

ROUTE NUMBER.....MD 328
INVENTORY DIRECTION.....EAST
NAME: EASTON DENTON RD

COUNTY+CAROLINE
SHA DISTRICT.....2
DATE.....12/31/98

SYSTEM	FUNC CLASS	HWY TYPE	ACCESS CTL	MILEPOINT	MILEPOINT DESCRIPTION	MARKED LANES	SURFACE WIDTH/TYPE*	AAOT
SECONDARY	R FAP 302 R 6	UNDIVIDED	NONE	.00	TALBOT CO/L	2	24I	3,700
				.00	STRUC #5012 TUCKAHOE CREEK			
				5.46	M00328A NO NAME			
				5.87	M004043U HILLSBORO DENTON RD			
				6.20	R/R #M00E 529 954 M			
	NFA	8		6.37	M00404 DENTON BYPASS			
				6.45	C00045 RIVER RD (AHEAD)			

ROUTE NUMBER.....MD 328A
INVENTORY DIRECTION.....EAST
NAME: NO NAME

SECONDARY	R NFA	R 9	UNDIVIDED	NONE	.00	M00328	EASTON DENTON RD	2	24I	1,199
					.30			2	26I	
					.40	M00404G	NO NAME			
					.42	M00404BU	GAY ST			
					.42		STRUC #5016			
					.44	M00404E	NO NAME			
					.44	C00438	RIVER RD (AHEAD)			

ROUTE NUMBER.....MD 331
INVENTORY DIRECTION.....NORTH
NAME: PRESTON FEDERALSBURG RD

SECONDARY	R FAP 304 R 6	UNDIVIDED	NONE	.00			ORCHESTER CO/L	2	24I	7,000
				.00			STRUC #5014 HUNTING CREEK			
				.05	M00817A		OLD MD 331			
				.45			IN CORP LMTS PRESTON			
				.45						
				.47	M00817A		OLD MD 331			
				.56	M00331A		MD 331 SPUR			
				.74				2	34I	
				.83				2	28I	
				.96				2	30I	
				1.03	M00324		MAPLE AVE	2	33I	
				1.10	M00016		PRESTON HARMONY RD	2	26I	5,725
				1.23				2	24I	
				1.66			OUT CORP LMTS PRESTON			
				1.66						
				3.16						6,000
				4.54	M00578		HARMONY BETHLEHEM RD			4,800
				7.55			STRUC #20023 CHOPTANK RIVER			

* A,B = UNIMPROVED; C = GRADED & DRAINED; D,E = SCIL, GRAVEL, STONE; F,G = LOW TYPE BITUMINUS; H,I = HIGH TYPE BITUMINUS;
J = CONCRETE; K = BRICK; L = BLOCK

STATE HIGHWAY ADMINISTRATION OF MARYLAND
OFFICE OF PLANNING AND PRELIMINARY ENGINEERING
BUREAU OF HIGHWAY STATISTICS

STATE HIGHWAY LOCATION REFERENCE

ROUTE NUMBER.....MD 331 CONTINUED
INVENTORY DIRECTION....NORTH
NAME: EASTON PRESTON RD

COUNTY-CAROLINE
SHA DISTRICT.....2
DATE.....12/31/88

SYSTEM	FUNC	HWY	ACCESS	MILEPOINT	MILEPOINT DESCRIPTION	MARKED LANS	SURFACE WIDTH/TYPE*	AADT				
....STATE....	..FEDERAL...	CLASS	TYPE	CTL								
SECONDARY	R	FAP	304	R	6	UNOIVED	NONE	7.55	TALBOT CO/L	2	24I	4,800
ROUTE NUMBER.....MD 331A												
INVENTORY DIRECTION....EAST												
NAME: MD 331 SPUR												
SECONDARY	U	NFA		R	9	UNOIVED	NONE	.00	M00331 MAIN ST	2	20J	999
								.08	M00817A OLD MD 331			
ROUTE NUMBER.....MD 404												
INVENTORY DIRECTION....EAST												
NAME: HILLSBORO DENTON RD												
PRIMARY	R	FAP	300	R	6	UNOIVED	NONE	.00		2	24I	11,316
								.00	QUEEN ANNES CO/L			
								.74	STRUC #5015 TUCKAHOE CREEK			
								1.93	M00480 HILLSBORO RIOGELY RD			
								2.22	M00404AL HILLSBORO DENTON RD			9,400
								2.77	M00485 OLD MD 404			
								3.05	M00485 OLD MD 404			
								4.48	M00312 RIOGELY BRIDGETOWN RD			10,000
								4.59				
								5.66	DIVIDEC			
								5.66	PART			
								5.66	M004048U HILLSBORO DENTON RD	4	48I	12,500
								6.51	M00404I NO NAME			
								6.80	M00328 EASTON DENTON RD			
								7.50	STRUC #5026 CHOPTANK RIVER			
								7.50	FULL			
								7.50	M00313 DENTON GREENSBORO RD			
								7.71	STRUC #5027			
								8.45	IN CORP LMTS DENTON			
								8.45	MU0133 HOBBS RD			
								8.45	STRUC #5029			
								8.91	PART			
								9.30	M004048U FRANKLIN ST/GAY ST			
								9.45	M00619B LEGION RD			
								9.57		2	24I	
								9.64	UNOIVED			
								9.64	NONE			
								9.64		3	34I	
								9.64				
								9.76	OUT CORP LMTS DENTON			
								10.05		4	44I	
								10.85	PART	2	24I	
								10.85	STRUC #5008 WATTS CREEK			

* A,B = UNIMPROVED; C = GRADED & DRAINED; D,E = SCIL, GRAVEL, STONE; F,G = LOW TYPE BITUMINUS; H,I = HIGH TYPE BITUMINUS;
J = CONCRETE; K = BRICK; L = BLOCK

STATE HIGHWAY ADMINISTRATION OF MARYLAND
 OFFICE OF PLANNING AND PRELIMINARY ENGINEERING
 BUREAU OF HIGHWAY STATISTICS

STATE HIGHWAY LOCATION REFERENCE

ROUTE NUMBER.....MD 404 CONTINUED
 INVENTORY DIPECTION....EAST
 NAME: DENTON BRIDGEVILLE RD

COUNTY+CAROLINE
 SHA DISTRICT.....2
 DATE.....12/31/88

SYSTEM	FUNC	HWY	ACCESS	MILEPOINT	MILEPOINT DESCRIPTION	MARKEO LANE	SURFACE WIDTH/TYP*	AAOT
....STATE....	..FEDERAL...	CLASS	CTL					
PRIMARY	R FAP	300 R	6	UNOIVED	NONE	11.09	M00016 HARMONY OENTON RD	2 24I 7,600
						13.38	M00313 FEDERALSBURG ANOERSONTOWN RD	7,700
						14.28	M00016 GREENWOOD RD	
						14.68	M00404C LIOEN SCHOOL RD	
						17.40	OELAWARE ST/L	

ROUTE NUMBER.....MD 404AL
 INVENTORY DIPECTION....EAST
 NAME: HILLSBORO DENTON RD

SECONOARY	R NFA	R	9	UNOIVED	NONE	.00	TALBOT CO/L	2 20I 300
						.00	STRUC #5017 TUCKAHOE CREEK	
	U					.01	IN CORP LMTS HILLSBORO	2 22I
						.18		2 41I
						.22		2 26I
	R					.47	OUT CORP LMTS HILLSBORO	2 22I
						1.76	M00404 HILLSBORO DENTON RD	

ROUTE NUMBER.....MD 404BU
 INVENTORY DIRECTION....EAST
 NAME: HILLSBORO DENTON RD

SECONOARY	R FAS	1312 R	7	OIVIDEO	NONE	.00	M00404 OENTON BYPASS	2 30I 4,400
						.00	M00404I NO NAME (BACK)	
						.11		2 38I
						.21	M00404H NO NAME	
				UNOIVED		.39		2 24I
				DIVIDEO		.68		2 34I
						.76	M00328 EASTON DENTON RO	
				UNOIVED		.87		2 24I
						.99	M00328A NO NAME	
	U					1.05	IN CORP LMTS OENTON	
						1.05	STRUC #5016 CHOPTANK RIVER	
				DIVIDEO		1.17	M00474 MARKET ST	4 55I
NAME: FRANKLIN ST						1.17		
						1.17	MD 404 BU (WB/L) GAY ST	
						1.33		3 39I
						1.41		3 40I
						1.47		4 47I
						1.72	M00313 6TH ST	3 46I
						1.72	M00619A 6TH ST	
						1.96		2 39I

* A,B = UNIMPROVED; C = GRADED & ORAINED; O,E = SOIL, GRAVEL, STONE; F,G = LOW TYPE BITUMINUS; H,I = HIGH TYPE BITUMINUS;
 J = CONCRETE; K = BRICK; L = BLOCK

STATE HIGHWAY ADMINISTRATION OF MARYLAND
OFFICE OF PLANNING AND PRELIMINARY ENGINEERING
BUREAU OF HIGHWAY STATISTICS

STATE HIGHWAY LOCATION REFERENCE

ROUTE NUMBER.....MD 404BU CONTINUED
INVENTORY DIIRECTION....EAST
NAME: FRANKLIN ST

COUNTY+CAROLINE
SHA DISTRICT.....2
DATE.....12/31/88

SYSTEM	FUNC	HWY	ACCESS	MILEPOINT	MILEPOINT	DESCRIPTION	MARKED	SURFACE	AADT
STATE	FEDERAL	CLASS	CTL				LANES	WIDTH/TYPE*	
SECONDARY	U	FAS	1312	R	7	DIVIDED NONE			
					2.07				
					2.32	M00404 DENTON BYPASS	2	32I	4,400
ROUTE NUMBER.....MD 404C INVENTORY DIIRECTION....NORTH NAME: LIDEN SCHOOL RD									
SECONDARY	R	NFA		P	9	UNDIVED NONE			
					.00	M00404 DENTON BRIDGEVILLE RD			
					.02	M004040 PATTEN RD	2	20F	
ROUTE NUMBER.....MD 404D INVENTORY DIIRECTION....EAST NAME: PATTEN RD									
SECONDARY	P	NFA		R	9	UNDIVED NONE			
					.00	C00128 PATTEN RD (BACK)			
					.09	M00404C LINDEN SCHOOL RD	2	20F	
					.22	C00127 LINDEN SCHOOL RD (AHEAD)			
ROUTE NUMBER.....MD 404E INVENTORY DIIRECTION....EAST NAME: NO NAME									
SECONDARY	R	NFA		R	9	UNDIVED NONE			
					.00				
					.02	ROAD END	2	16I	99
					.10	M00328A NO NAME	2	24I	
ROUTE NUMBER.....MD 404F INVENTORY DIIRECTION....EAST NAME: NO NAME									
SECONDARY	U	NFA		R	9	UNDIVED NONE			
					.00				
					.03	ROAD END	2	42I	299
					.09		2	24I	
					.15	MD 404BU GAY ST (WB/L)	2	30I	
					.18	M00474 MARKET ST	2	34I	
ROUTE NUMBER.....MD 404G INVENTORY DIIRECTION....NORTH NAME: NO NAME									
SECONDARY	P	NFA		R	9	UNDIVED NONE			
					.00	ROAD END			
					.05	M00322A NO NAME	2	32I	99

* A,B = UNIMPROVED; C = GRADED & DRAINED; D,E = SOIL, GRAVEL, STONE; F,G = LOW TYPE BITUMINUS; H,I = HIGH TYPE BITUMINUS;
J = CONCRETE; K = ASPICK; L = BLOCK

STATE HIGHWAY ADMINISTRATION OF MARYLAND
OFFICE OF PLANNING AND PRELIMINARY ENGINEERING
BUREAU OF HIGHWAY STATISTICS

STATE HIGHWAY LOCATION REFERENCE

ROUTE NUMBER.....MD 404H
INVENTORY DIPECTION....EAST
NAME: NO NAME

COUNTY+CAROLINE
SHA DISTRICT.....2
DATE.....12/31/88

STATE	SYSTEM	FEDERAL	FUNC CLASS	HWY TYPE	ACCESS CTL	MILEPOINT	MILEPOINT DESCRIPTION	MARKED LANES	SURFACE WIDTH/TYPE*	AADT
SECONDARY	R	NFA	R 9	UNDIVIDED	NONE	.00	ROAD END	2	20I	
						.06		2	24I	
						.46	MDD4D4BU HILLSBORO DENTON RO			

ROUTE NUMBER.....MO 404I
INVENTORY DIPECTION....NORTH
NAME: NO NAME

SECONDARY	P	NFA	R 9	UNDIVIDED	NONE	.00	MDD404 DENTON BYPASS	2	45I	
						.00	MDD404BU HILLSBORO DENTON RO (BACK)			
						.03	MO04D4J NO NAME			

ROUTE NUMBER.....MO 404J
INVENTORY DIRECTION....EAST
NAME: NO NAME

SECONDARY	R	NFA	R 9	UNDIVIDED	NONE	.00	ROAD END	2	35I	
						.01	MDD4D4I NO NAME			
						.04		2	20I	
						.14		2	20F	
						.18		2	20E	
						.36	ROAD END			

ROUTE NUMBER.....MD 454
INVENTORY DIPECTION....NORTH
NAME: MARYDEL RD

SECONDARY	U	FAP	299 R 6	UNDIVIDED	NONE	.00	DELAWARE ST/L	2	24I	2,100
						.03	MDD821 OLD MD 454			
						.05	R/R #MDD0E 516 2D8 S			
		FAS 1309	7			.11	MDDG311 GOLDSBORO MARYDEL RD			2,300
	P					.24	OUT CORP LMTS MARYDEL			
						.36	MO0821 OLD MD 454			
	U					2.19	IN CORP LMTS TEMPLEVILLE			
						2.23	MO03D2 BOUNDARY RD			

ROUTE NUMBER.....MO 474
INVENTORY DIRECTION....EAST
NAME: MARKET ST

SECONOARY	U	NFA	R 8	DIVIDED	NONE	.00	MOD4D4BU FRANKLIN ST/GAY ST	4	34I	1,099
						.07	MDD4D4F NO NAME			

* A,B = UNIMPROVED; C = GRADED & ORAINED; O,E = SCIL, GRAVEL, STONE; F,G = LOW TYPE BITUMINUS; H,I = HIGH TYPE BITUMINUS;
J = CONCRETE; K = BRICK; L = BLOCK

STATE HIGHWAY ADMINISTRATION OF MARYLAND
 OFFICE OF PLANNING AND PRELIMINARY ENGINEERING
 BUREAU OF HIGHWAY STATISTICS

STATE HIGHWAY LOCATION REFERENCE

ROUTE NUMBER.....MD 474 CONTINUED
 INVENTORY DIPECTION....EAST
 NAME: MARKET ST

COUNTY-CAROLINE
 SHA DISTRICT.....2
 DATE.....12/31/88

SYSTEM	FUNC CLASS	HWY TYPE	ACCESS CTL	MILEPCINT	MILEPOINT DESCRIPTION	MARKED LANES	SURFACE WIDTH/TYPE*	AADT
STATE	FEDERAL							
SECONDARY	U NFA	P 8	UNDIVIDED	NONE	.09 .12 MU9010 1ST ST	2	28I	1,099
ROUTE NUMBER.....MD 480 INVENTORY DIRECTION....EAST NAME: HILLSBORO RIDGELY RD								
SECONDARY	P FAS 1306	R 7	UNDIVIDED	NONE	.00 M00404 HILLSBORO DENTON RD .01 R/R #M0DE 529 945 N 2.26 2.53 M00312 RIDGELY BRIDGETOWN RD 2.56 M00312A MD 312 SPUR 2.85 DIVIDED 2.93 M00776 HILLSBORO RIDGELY RD 2.95 UNDIVIDED 3.23 DIVIDED 3.35 3.40 UNDIVIDED 3.41 M00312 IN CORP LMTS RIDGELY 3.90 CENTRAL AVE 3.90 OUT CORP LMTS RIDGELY 5.76 6.40 STRUC #5019 FORGE BRANCH 8.01 8.05 IN CORP LMTS GREENSBORO 9.05 8.23 8.27 8.31 M00314 SUNSET AVE 8.40 8.75 8.93 9.20 M00313 OUT CORP LMTS GREENSBORO GREENSBORO GOLDSBORO RD	2	22I	3,500 4,600 3,600 3,400 2,200 3,000
NAME: SIXTH ST								
U								
R								
NAME: HILLSBORO RIDGELY RD								
U								
NAME: MAIN ST								
NFA								
P								

ROUTE NUMBER.....MD 485
 INVENTORY DIRECTION....EAST
 NAME: OLD MD 404

SECONDARY	R NFA	R 9	UNDIVIDED	NONE	.00 M00404 HILLSBORO DENTON RD .06 .59 .66 M00404 HILLSBORO DENTON RD	2 2 2	22H 22J 22H	399
-----------	-------	-----	-----------	------	--	-------------	-------------------	-----

* A,B = UNIMPROVED; C = GRADED & DRAINED; D,E = SOIL, GRAVEL, STONE; F,G = LOW TYPE BITUMINUS; H,I = HIGH TYPE BITUMINUS;
 J = CONCPETE; K = BRICK; L = BLOCK

STATE HIGHWAY ADMINISTRATION OF MARYLAND
OFFICE OF PLANNING AND PRELIMINARY ENGINEERING
BUREAU OF HIGHWAY STATISTICS

STATE HIGHWAY LOCATION REFERENCE

ROUTE NUMBER.....MD 577
INVENTORY DIRECTION....NORTH
NAME: FEDERALSBURG RELIANCE RD

COUNTY-CAROLINE
SHA DISTRICT.....2
DATE.....12/31/88

SYSTEM	FUNC	HWY	ACCESS	MARKED	SURFACE	AADT						
....STATE....	..FEDERAL...	CLASS	TYPE	CTL	MILEPOINT MILEPOINT DESCRIPTION	LANES	WIDTH/TYPE*				
SECONDARY	R	FAP	307	P	6	UNDIVIDED NONE	.00		DORCHESTER CO/L	2	22I	3,275
							1.44					4,775
							3.75	MDD313	FEDERALSBURG RELIANCE RD			

ROUTE NUMBER.....MD 578
INVENTORY DIRECTION....EAST
NAME: HARMONY BETHLEHEM RD

SECONDARY	P	FAS	1315	R	7	UNDIVIDED NONE	.00	MDD331	EASTON PRESTON RD	2	22I	2,100
							1.47			2	20I	
							2.09		STRUC #5020 HOG CREEK	2	22I	675
							2.29			2	22I	
							4.16			2	30I	
							4.29	MDD016	HARMONY DENTON RD			

ROUTE NUMBER.....MD 617
INVENTORY DIRECTION....NORTH
NAME: OLD MD 16

SECONDARY	R	NFA		R	9	UNDIVIDED NONE	.00		ROAD END	2	22H	199
							.06	MDD16A	MD 16 SPUR			
							.36	MDD016	HARMONY DENTON RD			

ROUTE NUMBER.....MD 619A
INVENTORY DIRECTION....NORTH
NAME: 6TH ST

SECONDARY	U	FAS	1311	P	7	UNDIVIDED NONE	.00	MU9050	5TH AVE	2	27I	6,599
							.19	MDD404BU	CRANKLIN ST (EB/L)			
							.33	MDD313	6TH ST (AHEAD)			
							.33	MDD404BU	GAY ST (WB/L)			

ROUTE NUMBER.....MD 619B
INVENTORY DIRECTION....EAST
NAME: LEGION RD

SECONDARY	R	FAS	1311	R	7	UNDIVIDED NONE	.00	MU9050	5TH ST	2	20I	2,399
							.10	MDD404	DENTON BYPASS			

* A,B = UNIMPROVED; C = GRADED & DRAINED; D,E = SOIL, GRAVEL, STONE; F,G = LOW TYPE BITUMINUS; H,I = HIGH TYPE BITUMINUS;
J = CONCRETE; K = BRICK; L = BLOCK

STATE HIGHWAY ADMINISTRATION OF MARYLAND
 OFFICE OF PLANNING AND PRELIMINARY ENGINEERING
 BUREAU OF HIGHWAY STATISTICS

STATE HIGHWAY LOCATION PREFERENCE

ROUTE NUMBER.....MD 621
 INVENTORY DIRECTION.....EAST
 NAME: GROVE AGRER RD

COUNTY-CAROLINE
 SHA DISTRICT.....2
 DATE.....12/31/88

SYSTEM	FUNC	HWY	ACCESS	MILEPOINT	MILEPOINT	DESCRIPTION	MARKED	SURFACE	AADT			
....STATE....	..FEDERAL...	CLASS	TYPE	CTL	LANES	WIDTH/TYPE*				
SECONDARY	R	NFA	R	8	UNDIVID	NONE	.00	MDD016	HARMONY DENTON RD	2	20I	425
							3.29			2	19I	975
							3.48			2	21I	
							4.79			2	20I	
							5.43	MDD013	FEDERALSBURG ANDERSONTOWN RD			

ROUTE NUMBER.....MD 630
 INVENTORY DIPECTION.....NORTH
 NAME: DENTON RD

SECONDARY	U	NFA	R	8	UNDIVID	NONE	.00	MDD015	BLOOMINGDALE AVE	2	24I	2,499
							.24	CDD394	DENTON RD (AHEAD)			

ROUTE NUMBER.....MD 634
 INVENTORY DIRECTION.....NORTH
 NAME: RELIANCE AVE

SECONDARY	U	FAS	1319	P	7	UNDIVID	NONE	.00	MDD018	FEDERALSBURG BYPASS	2	24I	1,499
							.00	MDD013	FEDERALSBURG BYPASS				
							.20		R/R #MDDE 532 D43 M				
							.35						
							.48	MDD015	E CENTRAL AVE	2	25I		

ROUTE NUMBER.....MD 776
 INVENTORY DIPECTION.....NORTH
 NAME: HILLSBORO RIDGELY RD

SECONDARY	R	NFA		R	8	UNDIVID	NONE	.00	MDD480	HILLSBORO RIDGELY RD	2	24I	1,299
							.03			2	22I		
	U						.06		IN CORP LMTS RIDGELY				
							.06						
							.48						
							.78	MDD012	CENTRAL AVE				

ROUTE NUMBER.....MD 776A
 INVENTORY DIPECTION.....NORTH
 NAME: OLD MD 312

SECONDARY	R	NFA		R	9	UNDIVID	NONE	.00	MDD012	CENTRAL AVE	2	15J	99
							.09	MDD012	CENTRAL AVE				

* A,B = UNIMPROVED; C = GRADED & DRAINED; D,E = SOIL, GRAVEL, STONE; F,G = LOW TYPE BITUMINUS; H,I = HIGH TYPE BITUMINUS;
 J = CONCRETE; K = BRICK; L = BLOCK

STATE HIGHWAY ADMINISTRATION OF MARYLAND
 OFFICE OF PLANNING AND PRELIMINARY ENGINEERING
 BUREAU OF HIGHWAY STATISTICS

STATE HIGHWAY LOCATION REFERENCE

ROUTE NUMBER.....MD 817A
 INVENTORY DIRECTION....NORTH
 NAME: OLD MD 331

COUNTY+CAROLINE
 SHA DISTRICT.....2
 DATE.....12/31/88

SYSTEM	FUNC	HWY	ACCESS	MARKED	SURFACE	AADT						
....STATE....	..FEDEPAL...	CLASS	TYPE	CTL	MILEPOINT	MILEPOINT DESCRIPTION	LANES	WIDTH/TYPE*	AADT			
SECONDARY	P	NFA	R	9	UNDIVIDED	NONE	.00	MDD331	PRESTON FEDERALSBURG RD	2	26J	399
							.10			2	2DJ	
	U						.43		IN CORP LMTS PRESTON			
							.44	MDD331A	MD 331 SPUR	2	20I	
							.46	MDD331	MAIN ST			

ROUTE NUMBER.....MD 817B
 INVENTORY DIRECTION....NORTH
 NAME: OLD MD 331

SECONDARY	P	NFA	R	9	UNDIVIDED	NONE	.00	MDD31B	PRESTON FEDERALSBURG RD	2	2DJ	299
							.52		ROAD END			

ROUTE NUMBER.....MD 820
 INVENTORY DIRECTION....EAST
 NAME: OLD MD 331

SECONDARY	P	NFA	P	9	UNDIVIDED	NONE	.00	MDD313	SUDLERSVILLE GOLDSBORO RD	2	18J	99
							.11		ROAD END			

ROUTE NUMBER.....MD 821
 INVENTORY DIRECTION....EAST
 NAME: OLD MD 454

SECONDARY	R	NFA	R	9	UNDIVIDED	NONE	.00	MDD454	MARYDEL RD	2	24G	99
							.04			2	16G	
	U						.09		IN CORP LMTS MARYDEL			
							.13			2	36G	
							.27	MDD311	GOLDSBORO MARYDEL RD			
							.35		R/R #MDDE 516 209 Y			
							.36			2	15J	
							.39	MDD454	MARYDEL RD			

* A,B = UNIMPROVED; C = GRADED & DRAINED; D,E = SOIL, GRAVEL, STONE; F,G = LOW TYPE BITUMINUS; H,I = HIGH TYPE BITUMINUS;
 J = CONCRETE; K = BRICK; L = BLOCK

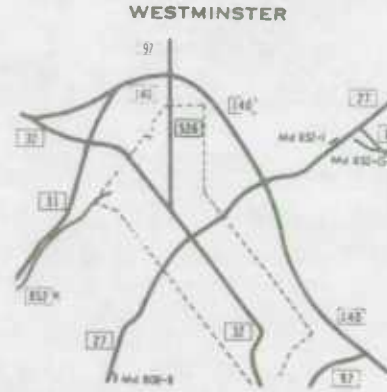
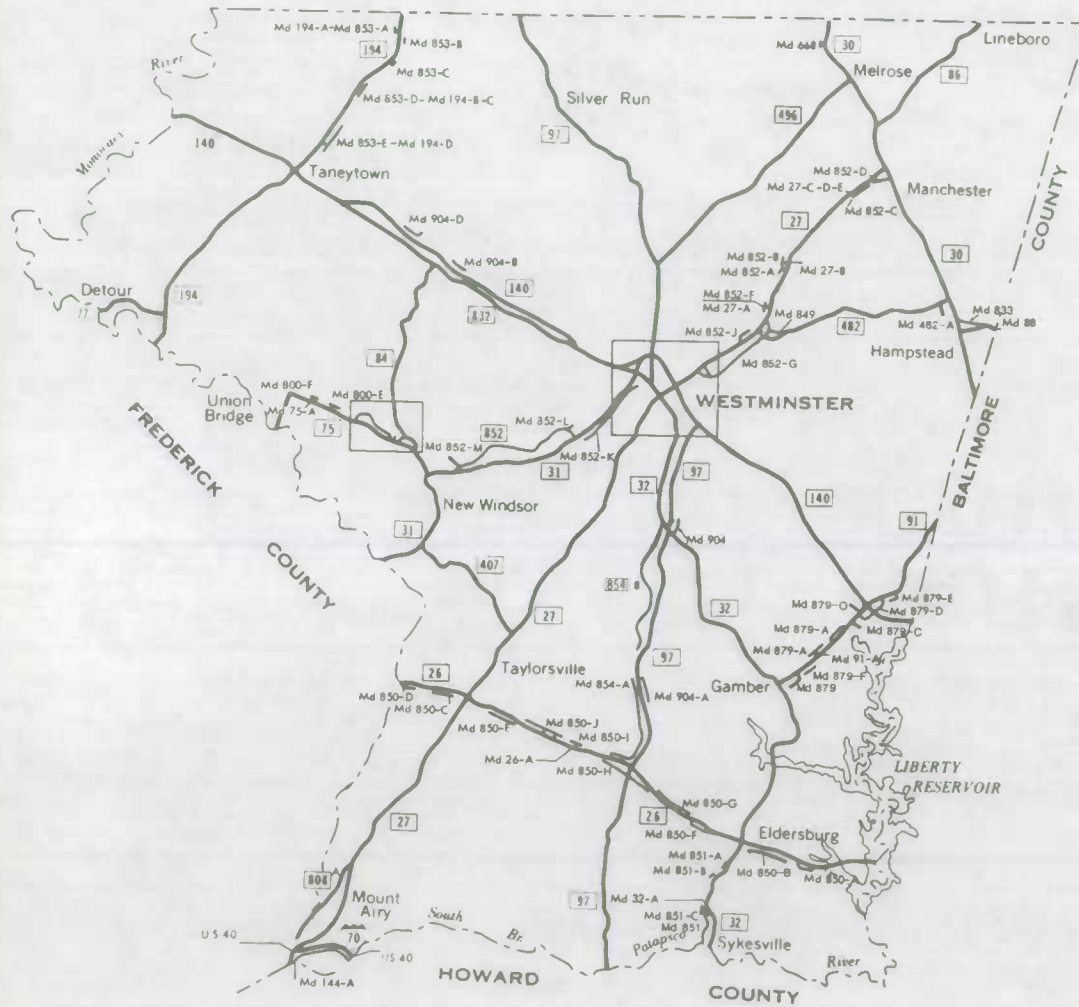
1989

HIGHWAY LOCATION REFERENCE

**CARROLL
COUNTY**

CL

P E N N S Y L V A N I A



CARROLL COUNTY

STATE HIGHWAY ADMINISTRATION OF MARYLAND
 OFFICE OF PLANNING AND PRELIMINARY ENGINEERING
 BUREAU OF HIGHWAY STATISTICS

STATE HIGHWAY LOCATION REFERENCE

ROUTE NUMBER.....MD 26
 INVENTORY DIPECTION....EAST
 NAME: LIBERTY RD

COUNTY+CARROLL
 SHA DISTRICT.....7
 DATE.....12/31/88

SYSTEM	FUNC CLASS	HWY TYPE	ACCESS CTL	MILEPCINT	MILEPOINT DESCRIPTION	MARKED LANES	SURFACE WIDTH/TYPE*	AADT
SECONDARY	R FAP 234 R 6	UNDIVIDED	NONE	.00	FREDERICK CO/L	2	24I	4,750
				1.76	MDD027 RIDGE RD			8,300
				3.29	MDD0850E OLD MD 26			
				4.24		3	36I	
				4.67		2	24I	
				4.96	MDD026A MD 26 SPUR			
			PART	5.50				
				6.48	MDD097 OLD WASHINGTON RD			20,775
				6.48	STRUC #6D54			
			NONE	7.19				
			PART	8.61				
				9.14	MDD0850F OLD MD 26			
			NONE	9.24				
				9.92		4	44I	
				10.06	MDD032 SYKESVILLE RD	4	59I	29,125
			DIVIDED	10.25		4	48I	
				11.19		3	48I	17,700
			UNDIVIDED	11.80		2	24I	
				11.85	MDD0850A OLD MD 26			
				11.96	MDD0850A OLD MD 26			
				12.61	STRUC #6D01 PATAPSCO RESERVOIR			
				13.65	STRUC #6D02 LIBERTY RESERVOIR			
				13.65	BALTIMORE CO/L			

ROUTE NUMBER.....MD 26A
 INVENTORY DIRECTION....EAST
 NAME: MD 26 SPUR

SECONDARY	P NFA	R 9	UNDIVIDED	NONE	.00	MDD026	LIBERTY RD	2	12G
					.02	MDD0850I	OLD MD 26		

ROUTE NUMBER.....MD 27
 INVENTORY DIPECTION....NORTH
 NAME: RIDGE RD

SECONDARY	P FAP 237 R 6	DIVIDED	NONE	.00	FREDERICK CO/L	4	48I	14,500
			PART	.27	ISDD70 BALTO NATIONAL PIKE			13,925
				.27	STRUC #6011			
				.29	IN CORP LMTS MT AIRY			
				.49	MDD215 S MAIN ST			
			UNDIVIDED	.99		3	36I	
				1.05		2	24I	

* A, B = UNIMPROVED; C = GRADED & DRAINED; D, E = SOIL, GRAVEL, STONE; F, G = LOW TYPE BITUMINUS; H, I = HIGH TYPE BITUMINUS;
 J = CONCRETE; K = SPRICK; L = BLOCK

STATE HIGHWAY ADMINISTRATION OF MARYLAND
OFFICE OF PLANNING AND PRELIMINARY ENGINEERING
BUREAU OF HIGHWAY STATISTICS

STATE HIGHWAY LOCATION REFERENCE

ROUTE NUMBER.....MD 27 CONTINUED
INVENTORY DIRECTION....NORTH
NAME: RIDGE PD

COUNTY+CARROLL
SHA DISTRICT.....7
DATE.....12/31/88

SYSTEM	FUNC	HWY	ACCESS	MILEPOINT	MILEPOINT	DESCRIPTION	MARKED	SURFACE	AADT
STATE	FEDERAL	CLASS	CTL				LANES	WIDTH/TYPE#	
SECONDARY	U	FAP	237 R 6	UNDIVIDED	PART		3	34I	13,925
							2	24I	
	R					OUT CORP LMTS MT AIRY			
	U					IN CORP LMTS MT AIRY			
	P					OUT CORP LMTS MT AIRY			
				NONE	M00808A	S MAIN ST			8,500
							2	23I	
							3	34I	
							2	23I	
							3	34I	
							2	23I	
							3	34I	
							2	23I	
							3	34I	
							2	23I	
							3	34I	
					M00026	LIBERTY RD	3	36I	8,600
							2	23I	
					M00407	MARSTON RD			
						STRUC #6021 MORGAN RUN			
							2	22I	
					M00808B	SPRING MILLS RD			
						STRUC #6003			
						R/R #MMIO 831 701 H			
									6,600
							2	25I	
							2	31I	
						IN CORP LMTS WESTMINSTER			
							2	30I	8,900
							2	34I	
							3	48I	
									9,300
					M00032	W MAIN ST			
							2	30I	
							2	24I	
						OUT CORP LMTS WESTMINSTER			

* A,B = UNIMPROVED; C = GRADED & DRAINED; D,E = SOIL, GRAVEL, STONE; F,G = LOW TYPE BITUMINUS; H,I = HIGH TYPE BITUMINUS;
J = CONCRETE; K = BRICK; L = BLOCK

STATE HIGHWAY LOCATION REFERENCE

ROUTE NUMBER.....MD 27 CONTINUED
 INVENTORY DIRECTION....NDRTH
 NAME: WESTMINSTER MANCHESTER RD

COUNTY+CARROLL
 SHA DISTRICT.....7
 DATE.....12/31/88

SYSTEM	FUNC	HWY	ACCESS	MILEPOINT	MILEPOINT DESCRIPTION	MARKED LANES	SURFACE WIDTH/TYPE*	AADT					
....STATE....	..FEDERAL...	CLASS	TYPE	CTL									
SECONDARY	P	FAP	237	U	14	UNDIVIDED	NONE	18.86					
								19.07	MDD140	WESTMINSTER PIKE	2	25I	15,100
								19.07		STPUC #6032	2	24I	
								19.23			4	48I	
								19.58			2	24I	
				P	6		PART	19.72		STRUC #6048			
								19.72		R/R #MMID 831 693 T			
								19.80		STRUC #6052 WEST BRANCH			
								19.84	MDD852G	OLD MD 27			
								20.36		STRUC #6053 CRANBERRY BRANCH			
								21.12	MDD852J	MARTIN DR			
								21.67	MDD482	HAMPSTEAD MEXICO RD			6,500
							NONE	22.10	MDD852G	OLD MANCHESTER RD			
								22.31	MDD027A	RANDOM RIDGE RD			
								23.27	MDD852A	OLD MD 27			
								23.34	MDD027B	MD 27 SPUR			
								24.97					10,200
								26.26	MDD852C	OLD MD 27			
								26.36	MDD027C	MD 27 SPUR			
								26.61	MDD027D	MD 27 SPUR			
								26.74	MDD027E	MD 27 SPUR			
								26.82	MDD852D	WESTMINSTER ST			
								26.92		IN CORP LMTS MANCHESTER			
								27.14		OUT CORP LMTS MANCHESTER			
								27.19		IN CORP LMTS MANCHESTER	2	46I	
								27.27	MDD030	N MAIN ST			

ROUTE NUMBER.....MD 27A
 INVENTORY DIRECTION....EAST
 NAME: RANDOM RIDGE RD

SECONDARY	R	NFA		R	9	UNDIVIDED	NONE	.00	MDD852F	OLD MD 27	2	14G	
								.03	MDD027	RIDGE RD	2	20I	
								.09			2	10E	
								.15		ROAD END			

ROUTE NUMBER.....MD 27B
 INVENTORY DIRECTION....EAST
 NAME: MD 27 SPUR

SECONDARY	P	NFA		P	9	UNDIVIDED	NONE	.00	MDD852B	OLD MD 27	2	21I	
								.01	MDD027	WESTMINSTER MANCHESTER RD			

* A,B = UNIMPROVED; C = GRADED & DRAINED; D,E = SCIL, GRAVEL, STONE; F,G = LOW TYPE BITUMINUS; H,I = HIGH TYPE BITUMINUS;
 J = CONCRETE; K = BRICK; L = BLOCK

STATE HIGHWAY ADMINISTRATION OF MARYLAND
 OFFICE OF PLANNING AND PRELIMINARY ENGINEERING
 BUREAU OF HIGHWAY STATISTICS

STATE HIGHWAY LOCATION REFERENCE

ROUTE NUMBER.....MD 27C
 INVENTORY DIRECTION....EAST
 NAME: MD 27 SPUR

COUNTY+CARROLL
 SHA DISTRICT.....7
 DATE.....12/31/98

SYSTEM	FUNC CLASS	HWY TYPE	ACCESS CTL	MILEPOINT	MILEPOINT	DESCRIPTION	MARKED LANES	SURFACE WIDTH/TYPE#	AADT
SECONDARY R NFA	R 9	UNDIVID	NONE	.00	M00027	WESTMINSTER MANCHESTER RD	2	18I	
				.01	M00852C	OLD MD 27			

ROUTE NUMBER.....MD 27D
 INVENTORY DIRECTION....EAST
 NAME: MD 27 SPUR

SECONDARY P NFA	P 9	UNDIVID	NONE	.00	M00027	WESTMINSTER MANCHESTER RD	2	20I	
				.02	M00852C	OLD MD 27			

ROUTE NUMBER.....MD 27E
 INVENTORY DIRECTION....EAST
 NAME: MD 27 SPUR

SECONDARY P NFA	P 9	UNDIVID	NONE	.00	M00027	WESTMINSTER MANCHESTER RD	2	20I	
				.02	M00852C	OLD MD 27			

ROUTE NUMBER.....MD 30
 INVENTORY DIRECTION....NORTH
 NAME: HANOVER PIKE

PRIMARY R FAS 1121 R 7	UNDIVID	NONE	.00		BALTIMORE CO/L	2	24I	12,075
			1.28		R/R #CSX 832 018 H			
			1.30		IN CORP LMTS HAMPSTEAD			
			1.76			2	39I	
			1.91			2	40I	
NAME: S MAIN ST			1.91	M00088	LOWER BECKLEYSVILLE RD			
			2.08			2	42I	
			2.14			2	39I	
NAME: N MAIN ST			2.27	M00833	OLD BLACKROCK RD			
			2.69	M00482	HAMPSTEAD MEXICO RD			11,825
			2.81			2	32I	
			2.92			2	24I	
			2.97		R/R #CSX 832 025 T			
			3.52		OUT CORP LMTS HAMPSTEAD			
NAME: HANOVER PIKE			3.52					
			3.86					12,200
	FAP 107 2		5.72					
			6.04		IN CORP LMTS MANCHESTER			
NAME: S MAIN ST			6.04					
			6.13			2	42I	

* A,B = UNIMPROVED; C = GRADED & DRAINED; D,E = SOIL, GRAVEL, STONE; F,G = LOW TYPE BITUMINUS; H,I = HIGH TYPE BITUMINUS;
 J = CONCRETE; K = BRICK; L = BLOCK

STATE HIGHWAY ADMINISTRATION OF MARYLAND
OFFICE OF PLANNING AND PRELIMINARY ENGINEERING
BUREAU OF HIGHWAY STATISTICS

PAGE..... 5

STATE HIGHWAY LOCATION PREFERENCE

ROUTE NUMBER.....MD 30 CONTINUED
INVENTORY DIRECTION....NORTH
NAME: S MAIN ST

COUNTY+CARROLL
SHA DISTRICT.....7
DATE.....12/31/89

SYSTEM	FUNC	HWY	ACCESS	MILEPOINT	MILEPOINT DESCRIPTION	MARKED LANES	SURFACE WIDTH/TYPE*	AADT		
....STATE....	..FEDERAL...	CLASS	TYPE	CTL						
PRIMARY	U	FAP	107 R 2	UNDIVIDED	NONE	6.45	MDD852D WESTMINSTER ST	2	46I	12,200
						6.66		2	34I	12,800
						6.68	MDD027 RAILROAD AVE			
						6.81		2	24I	
						6.89	OUT CORP LMTS MANCHESTER			
						6.89				
						7.5D				10,900
						7.86	MDD086 LINEBORO RD			10,700
						9.3I	MDD496 BACHMAN VALLEY RD			9,600
						11.12	PENNSYLVANIA ST/L			

ROUTE NUMBER.....MD 30UL
INVENTORY DIRECTION....NORTH
NAME: PROPOSED

PROPOSED	P	FAP	107 R 2	UNDIVIDED	NONE	.0D	BALTIMORE CO/L	2	24I	9,999
						6.0D	MDD030 HANOVER PIKE			

ROUTE NUMBER.....MD 31
INVENTORY DIRECTION....FAST
NAME: NEW WINDSOR RD

SECONDARY	R	FAP	233 R 6	UNDIVIDED	NONE	.0D	FREDERICK CO/L	2	2DI	1,475
						.0U	STRUC #60D8 SAMS CREEK			
						1.22	MDD407 MARSTON RD			3,000
						2.88	STRUC #6UD7 LITTLE PIPE CREEK			
						2.93	IN CORP LMTS NEW WINDSOR			
						2.93				
						2.96	R/R #MMID 831 717 E			
						2.97		2	24I	
						3.03		2	2II	
						3.06		4	46I	
						3.13		4	42I	
						3.17		2	34I	
						3.22		2	32I	
						3.22				
						3.31	MDD075 UNION BRIDGE RD			
						3.34				5,600
						3.52		2	2BI	
						3.81		2	24I	
						4.08	MDD852 WAKEFIELD CHURCH RD			
						4.08				

* A,B = UNIMPROVED; C = GRADED & DRAINED; D,E = SOIL, GRAVEL, STONE; F,G = LOW TYPE BITUMINUS; H,I = HIGH TYPE BITUMINUS;
J = CONCRETE; K = BRICK; L = BLOCK

STATE HIGHWAY ADMINISTRATION OF MARYLAND
OFFICE OF PLANNING AND PRELIMINARY ENGINEERING
BUREAU OF HIGHWAY STATISTICS

STATE HIGHWAY LOCATION REFERENCE

ROUTE NUMBER.....MD 31 CONTINUED
INVENTORY DIRECTION....EAST
NAME: NEW WINDSOR RD

COUNTY+CARROLL
SHA DISTRICT.....7
DATE.....12/31/88

SYSTEM	FUNC CLASS	HWY TYPE	ACCESS CTL	MILEPOINT	MILEPOINT DESCRIPTION	MARKED LANES	SURFACE WIDTH/TYPE*	AADT
SECONDARY	R FAP 238 R 6	UNOIVED	PART	4.08	OUT CORP LMTS NEW WINDSOR	2	24I	5,600
				5.75	STRUC #6057 TURKEYFOOT RUN			
				6.12		3	34I	10,000
				6.58		2	24I	
				7.30	STRUC #6046 LITTLE PIPE CREEK			
	U	U 14		7.32	MD0852 OLD NEW WINDSOR RD			
				8.92	IN CORP LMTS WESTMINSTER			
				9.75	MD0032 W MAIN ST			7,000
				10.12	MD0140 TANEYTOWN PIKE			

ROUTE NUMBER.....MD 32
INVENTORY DIRECTION....NORTH
NAME: SYKESVILLE RD

SECONDARY	U FAP 243 R 6	UNOIVED	PART	.00	HOWARD CO/L	2	24I	12,225
				.00	STRUC #13046 PATAPSCO RIVER			
				.02	R/R #CSX 14D 413 E			
	R			.47				20,250
				.80	OUT CORP LMTS SYKESVILLE			
			NONE	1.33	MD0851 MAIN ST			
				1.46	MD0032A MD 32 SPUR			
				1.56	STRUC #6009 PINEY RUN			
				2.59	MD0851A OLD MD 26			
				3.19		4	48I	
				3.37	MD0026 LIBERTY RD	3	36I	9,550
				3.56		2	22I	
			DIVIDED	4.23				7,725
			UNDIVIDED	4.29		2	25I	
				4.70		2	21I	
				5.84	STRUC #6049 N PATAPSCO RIVER			
	FAS 1145	7		6.35		2	20I	
				8.37	MD0091 EMORY RD			6,775
				9.91		2	23I	
				12.84				6,325
				13.74	MD0904 NELSON RD	3	36I	
				13.80		4	48I	
	FAU 8703	U 16		13.85	MD0097 OLD WASHINGTON RD	2	29I	7,250
				14.24	MD0854B OLD WASHINGTON RD			
			DIVIDED	14.61		2	25I	
			UNDIVIDED	14.81		2	29I	
				15.10		2	47I	
				15.36		3	40I	

* A,B = UNIMPROVED; C = GRADED & DRAINED; D,E = SOIL, GRAVEL, STONE; F,G = LOW TYPE BITUMINUS; H,I = HIGH TYPE BITUMINUS;
J = CONCRETE; K = BRICK; L = BLOCK

STATE HIGHWAY ADMINISTRATION OF MARYLAND
 OFFICE OF PLANNING AND PRELIMINARY ENGINEERING
 BUREAU OF HIGHWAY STATISTICS

STATE HIGHWAY LOCATION REFERENCE

ROUTE NUMBER.....MD 32 CONTINUED
 INVENTORY DIPECTION.....NORTH
 NAME: SYKESVILLE RD

COUNTY+CARROLL
 SHA DISTRICT.....7
 DATE.....12/31/88

SYSTEM	FUNC	HWY	ACCESS	MILEPOINT	MILEPOINT DESCRIPTION	MARKED LANES	SURFACE WIDTH/TYPE*	A&DT		
....STATE....	..FEDERAL...	CLASS	TYPE	CTL						
SECONDARY	R	FAU	8703	U 16	UNDIVED	NONE	15.55	2	30I	7,250
							16.41	2	22I	
							16.73			
NAME:	U	8701					16.73			
							16.90			
							16.97			
							17.02			
							17.06			
NAME:							17.06			15,800
							17.21			
							17.60			
MUNICIPAL							17.68			
							17.68			
							17.69			
NAME:							17.83			
							17.83			
							17.91			
SECONDARY							17.93			
							17.93			
							17.94			
							18.08			
							18.20			
							18.33			
	NFA			19			18.37			
							18.43			
							18.53			
MUNICIPAL							18.81			
							18.81			
							18.81			
							18.96			
SECONDARY							19.22			
							19.22			
							19.24			

ROUTE NUMBER.....MD 32A
 INVENTORY DIRECTION.....WEST
 NAME: MD 32 SPU

SECONDARY	R	NFA		R 9	UNDIVED	NONE	.00	M00032	SYKESVILLE RD	2	13I	
							.16	M00851	MAIN ST			

* A,B = UNIMPROVED; C = GRADED & DRAINED; U,F = SOIL, GRAVEL, STONE; F,G = LOW TYPE BITUMINUS; H,I = HIGH TYPE BITUMINUS;
 J = CONCRETE; K = BRICK; L = BLOCK

STATE HIGHWAY ADMINISTRATION OF MARYLAND
OFFICE OF PLANNING AND PRELIMINARY ENGINEERING
BUREAU OF HIGHWAY STATISTICS

STATE HIGHWAY LOCATION REFERENCE

ROUTE NUMBER.....US 40
INVENTORY DIRECTION....EAST
NAME: BALTO NATIONAL PIKE

COUNTY+CARROLL
SHA DISTRICT.....7
DATE.....12/31/88

SYSTEM	FUNC	HWY	ACCESS	MARKED	SURFACE	AAOT			
....STATE....	..FEDERAL...	CLASS	TYPE	CTL	MILEPOINT	MILEPOINT DESCRIPTION	LANES	WIDTH/TYPE*	AAOT
					.00	SEE IS 70			
					.00	FREDERICK CO/L			
					1.61	SEE IS 70			
					1.61	HOWARD CO/L			

ROUTE NUMBER.....IS 70
INVENTORY DIPECTION....EAST
NAME: BALTO NATIONAL PIKE

PRIMARY	P	FAI	70	P	1	DIVIDED FULL	.00		FREDERICK CO/L	6	72I	32,525
							.04	M00027	RIDGE RD			
							.04		STRUC #6011			
							1.40				6	72J
							1.61		HOWARD CO/L			

ROUTE NUMBER.....MD 75
INVENTORY DIRECTION....NORTH
NAME: GREEN VALLEY RD

SECONDARY	P	FAS	1071	P	7	UNOIVED NONE	.00		FREDERICK CO/L	2	21I	2,700
							.00		STRUC #6012 SAMS CREEK			
							.26		IN CORP LMTS UNION BRIDGE			
							.26					
							.31			2	30I	
							.35			2	32I	
							.51			2	27I	
							.60			2	31I	
							.65			2	32I	
							.65					
							.75			2	24I	
							.76		R/R #MMID 831 725 W			
							.79			2	23I	
							.91		STRUC #6013 LITTLE PIPE CREEK	2	21I	
							.98			3	34I	2,600
							.98					
							1.05			2	24I	
							1.09		OUT CORP LMTS UNION BRIDGE			
							1.93	M00075A	MD 75 SPUR			
							2.51			3	34I	
							2.56	M00800D	OLD MD 75			
							2.60			2	24I	
							3.96	M00800D	OLD MD 75			

* A,B = UNIMPROVED; C = GRADED & DRAINED; D,E = SOIL, GRAVEL, STONE; F,G = LOW TYPE BITUMINUS; H,I = HIGH TYPE BITUMINUS;
J = CONCPETE; K = BRICK; L = BLOCK

STATE HIGHWAY ADMINISTRATION OF MARYLAND
OFFICE OF PLANNING AND PRELIMINARY ENGINEERING
BUREAU OF HIGHWAY STATISTICS

STATE HIGHWAY LOCATION PREFERENCE

ROUTE NUMBER.....MD 75 CONTINUED
INVENTORY DIRECTION....NORTH
NAME: GREEN VALLEY RD

COUNTY+CARROLL
SHA DISTRICT.....7
DATE.....12/31/88

SYSTEM	FUNC	HWY	ACCESS	MARKED	SURFACE	AAOT			
....STATE....	..FEDERAL...	CLASS	TYPE	CTL	MILEPOINT	MILEPOINT DESCRIPTION	LANES	WIDTH/TYPE#	AAOT
SECONDARY	R	FAS	1060	R	7	UNDIVIDED NONE			
					4.12		3	34I	2,600
					4.17	MDD8003 OLD MD 27			
					4.22		2	24I	
					4.56		3	34I	
					4.61	MDD084 CLEAR RIDGE RD			3,700
					4.67		2	24I	
					4.68	STRUC #6051 LITTLE PIPE CREEK			
					5.36	IN CORP LMTS NEW WINDSOR			
					5.36				
					5.43	MDD031 MAIN ST			

U
NAME: UNION BRIDGE RD

ROUTE NUMBER.....MD 75A
INVENTORY DIRECTION....NORTH
NAME: MD 75 SPUR

SECONDARY	P	NFA		R	9	UNDIVIDED NONE			
					.00	MDD075 GREEN VALLEY RD	1	10H	
					.02	MDD800F OLD MD 75			

ROUTE NUMBER.....MD 77
INVENTORY DIRECTION....EAST
NAME: ROCKY RIDGE RD

SECONDARY	P	FAS	1060	R	7	UNDIVIDED NONE			
					.00	FREDERICK CO/L	2	33I	750
					.00	STRUC #10056 DOUBLE PIPE CREEK			
					.12		2	21I	
					.14	R/R #MMID 831 745 H			
					.25		2	22I	
					.41	STRUC #6015 BIG PIPE CREEK			
					1.93	MDD194 FRANCIS SCOTT KEY HWY			

ROUTE NUMBER.....MD 84
INVENTORY DIRECTION....NORTH
NAME: CLEAR RIDGE RD

SECONDARY	P	NFA		P	8	UNDIVIDED NONE			
					.00	MDD075 GREEN VALLEY RD	2	20I	1,100
					.04	MDD800A OLD MD 75	2	20H	
					.44	MDD800B OLD MD 75	2	21I	
					.73	STRUC #6017 ROOP BRANCH	2	21H	
					3.04		2	22I	
					3.04				
					3.11		2	20I	
					3.11				

FAS 1071 7
NAME: UNIONTOWN RD

1115
NAME: TREVANION RD

* A,B = UNIMPROVED; C = GRADED & DRAINED; D,E = SOIL, GRAVEL, STONE; F,G = LOW TYPE BITUMINUS; H,I = HIGH TYPE BITUMINUS;
J = CONCRETE; K = SPICK; L = BLOCK

STATE HIGHWAY ADMINISTRATION OF MARYLAND
OFFICE OF PLANNING AND PRELIMINARY ENGINEERING
BUREAU OF HIGHWAY STATISTICS

STATE HIGHWAY LOCATION REFERENCE

ROUTE NUMBER.....MD 84 CONTINUED
INVENTORY DIRECTION....NORTH
NAME: TREVANION RD

COUNTY+CARROLL
SHA DISTRICT.....7
DATE.....12/31/88

SYSTEM	FUNC	HWY	ACCESS	MILEPOINT	MILEPOINT	DESCRIPTION	MARKED	SURFACE	AADT
....STATE....	..FEDERAL...	CLASS	TYPE	CTL			LANES	WIDTH/TYPE*	
SECONDARY	R FAS	1115	R	7	UNDIVIDED	NONE	3.30		
	NFA			9			3.75	2	22I
NAME: BAUST CHURCH RD							3.75	2	21I
							4.51		
						STRUC #6016 MEADOW BRANCH	5.53		
					M00832	TANEYTOWN PIKE	5.75	2	22I

ROUTE NUMBER.....MD 86
INVENTORY DIPECTION....NORTH
NAME: LINEPOPO RD

SECONDARY	P FAS	1124	R	7	UNDIVIDED	NONE	.00	M00030	HANOVER PIKE	2	20I	2,400
							2.26		STRUC #6059 GUNPOWDER FALLS			
							3.03		STRUC #6019 GUNPOWDER FALLS			1,450
							3.76		STRUC #6018 GUNPOWDER FALLS			
							3.82		R/R #CSX 832 059 M			
							3.90			2	22I	
							4.00		PENNSYLVANIA ST/L			

ROUTE NUMBER.....MD 88
INVENTORY DIPECTION....EAST
NAME: LOWER BECKLEYSVILLE RD

SECONDARY	U FAP	278	R	6	UNDIVIDED	NONE	.00	M00030	S MAIN ST	3	36I	3,900
	R						.05		OUT CORP LMTS HAMPSTEAD			
							.13			2	24I	
	U						.37		IN CORP LMTS HAMPSTEAD			
	FAS	1133		7			.68	M00833	OLD BLACKROCK RD	2	22I	
NAME: BLACKPOCK RD							.68					
	R						.70		OUT CORP LMTS HAMPSTEAD			
							1.06		BALTIMORE CO/L			

ROUTE NUMBER.....MD 91
INVENTORY DIPECTION....NORTH
NAME: GAMBER RD

SECONDARY	R FAP	243	R	6	UNDIVIDED	NONE	.00	M00032	SYKESVILLE RD	3	24I	10,025
							.96	M00879	OLD GAMBER RD			
							.98		STRUC #6014 MIDDLE RUN			
							1.46			2	24I	8,675
							1.58	M00091A	MD 91 SPUR			
							1.68	M00879B	OLD MD 91			

* A,B = UNIMPROVED; C = GRADED & DRAINED; D,F = SOIL, GRAVEL, STONE; F,G = LOW TYPE BITUMINUS; H,I = HIGH TYPE BITUMINUS;
J = CONCRETE; K = BRICK; L = BLOCK

STATE HIGHWAY ADMINISTRATION OF MARYLAND
OFFICE OF PLANNING AND PRELIMINARY ENGINEERING
BUREAU OF HIGHWAY STATISTICS

STATE HIGHWAY LOCATION REFERENCE

ROUTE NUMBER.....MD 91 CONTINUED
INVENTORY DIRECTION....NORTH
NAME: GAMBER RD

COUNTY+CARROLL
SHA DISTRICT.....7
DATE.....12/31/88

SYSTEM	FUNC CLASS	HWY TYPE	ACCESS CTL	MILEPCINT	MILEPOINT DESCRIPTION	MARKED LANES	SURFACE WIDTH/TYPE*	AADT
SECONDARY P FAP 243 R 6	UNDIVID	NONE	2.17	MDD879B	OLD MD 91	2	24I	8,675
			2.24	MDD879C	OLD MD 91			
			2.45		STRUC #6D6D BEAVER RUN			
			2.86	MDD879D	OLD GAMBER RD			
			2.98	MDD879G	BLOOM RD			
FAS 1140 7			3.21	MDD14D	WESTMINSTER PIKE			4,375
			3.74	MDD879D	OLD GAMBER RD			
			3.78		STRUC #6D2D PATAPSCO RIVER			
			3.86		STRUC #6D47			
			3.86		R/R #CSX 831 669 S			
			4.00	MDD879E	OLD MD 91			
			4.27					
			4.49			2	20I	
			6.44		BALTIMORE CO/L			

ROUTE NUMBER.....MD 91A
INVENTORY DIRECTION....EAST
NAME: MD 91 SPUR

SECONDARY R NFA R 9	UNDIVID	NONE	.00	MDD879A	OLD MD 91	2	22I	
			.01	MDD091	GAMBER RD			

ROUTE NUMBER.....MD 97
INVENTORY DIRECTION....NORTH
NAME: OLD WASHINGTON RD

SECONDARY R FAS 1151 R 7	UNDIVID	NONE	.00		HOWARD CO/L	2	20I	4,425
			.00		STRUC #6D29 PATAPSCO RIVER			
			.03		R/R #CSX 140 416 A			
			1.94			2	24I	
			2.08		STRUC #6D28 TUCKERS BRANCH			
			3.10		STRUC #6D64 PINEY BRANCH			
			3.22			2	21I	
			3.95			2	2DI	4,575
			4.38			2	24I	
			4.52		STRUC #6D45 PINEY RUN			
			4.61			2	2DI	
			5.54	MDD85DH	OLD MD 26			
			5.59	MDD85DH	OLD MD 26	2	24I	
FAP 241 6			5.78	MDD026	LIBERTY RD			8,000
			5.78		STRUC #6D54			
			6.45		STRUC #6D34 LITTLE MORGAN RUN			

* A,B = UNIMPROVED; C = GRADED & DRAINED; D,E = SOIL, GRAVEL, STONE; F,G = LOW TYPE BITUMINUS; H,I = HIGH TYPE BITUMINUS;
J = CONCRETE; K = BRICK; L = BLOCK

STATE HIGHWAY ADMINISTRATION OF MARYLAND
OFFICE OF PLANNING AND PRELIMINARY ENGINEERING
BUREAU OF HIGHWAY STATISTICS

STATE HIGHWAY LOCATION REFERENCE

ROUTE NUMBER.....MD 97 CONTINUED
INVENTORY DIRECTION.....NORTH
NAME: OLD WASHINGTON RD

COUNTY+CARROLL
SHA DISTRICT.....7
DATE.....12/31/88

SYSTEM	STATE	FEDERAL	CLASS	FUNC CLASS	HWY TYPE	ACCESS CTL	MILEPOINT	MILEPOINT	DESCRIPTION	MARKED LANES	SURFACE WIDTH/TYPE*	AADT
SECONDARY	R	FAP	241	R 6	UNDIVIDED	PART	9.35		STRUC #6050 MORGAN RUN	2	24I	8,000
							10.20					7,750
							12.30					
							12.50	M00032	SYKESVILLE RD	2	24I	12,375
				U 14			13.97					
					DIVIDED	NONE	15.16			4	48I	
							15.31					22,300
							15.65			4	53I	
							15.68	M00140	WESTMINSTER PIKE (AHEAD)			
					UNDIVIDED		18.00	M00526	PENNSYLVANIA AVE	2	41I	15,200
NAME: LITTLESTOWN PIKE			239				18.00					
							18.00	M00140	WESTMINSTER PIKE (BACK)			
							18.00		STRUC #6041			
							18.10			2	44I	
							18.17			2	32I	
							18.25			2	43I	
							18.55			2	24I	
				R 6			18.78					
							19.49					12,200
							20.40	M00496	NEW BACHMANS VALLEY RD			9,700
							23.53			2	25I	
							23.62			2	24I	
							23.75		STRUC #6031 BIG PIPE CREEK			
							23.84					8,800
							26.07		STRUC #6030 SILVER RUN			
							27.74					4,100
							28.38		PENNSYLVANIA ST/L			

ROUTE NUMBER.....MD 140
INVENTORY DIRECTION.....NORTH
NAME: WESTMINSTER PIKE

PRIMARY	R	FAP	236	R 6	UNDIVIDED	NONE	.00		BALTIMORE CO/L	4	48I	25,427
							.00		STRUC #3083 PATAPSCO RIVER			
					DIVIDED		.06			4	44I	
					UNDIVIDED		.25					
							1.15	M00879D	OLD GAMBER RD			
							1.35	M00091	GAMBER RD	4	48I	23,550
							1.44			4	52I	
					DIVIDED		1.59			4	48J	
							5.45					29,500
				U 14			6.12					

* A,B = UNIMPROVED; C = GRADED & DRAINED; D,E = SOIL, GRAVEL, STONE; F,G = LOW TYPE BITUMINUS; H,I = HIGH TYPE BITUMINUS;
J = CONCRETE; K = BRICK; L = BLOCK

STATE HIGHWAY ADMINISTRATION OF MARYLAND
OFFICE OF PLANNING AND PRELIMINARY ENGINEERING
BUREAU OF HIGHWAY STATISTICS

STATE HIGHWAY LOCATION REFERENCE

ROUTE NUMBER.....MD 140 CONTINUED
INVENTORY DIRECTION....NORTH
NAME: WESTMINSTER PIKE

COUNTY+CARROLL
SHA DISTRICT.....7
DATE.....I2/3I/88

SYSTEM	FUNC	HWY	ACCESS	MILEPOINT	MILEPOINT DESCRIPTION	MARKED LANES	SURFACE WIDTH/TYPER*	AAOT				
....STATE....	..FEDERAL...	CLASS	TYPE	CTL				
PRIMARY	U	FAP	236	U	14	DIVIDED	NONE	7.81	IN CORP LMTS WESTMINSTER	4	48J	29,500
								8.00	M00097 OLO WASHINGTON RD	5	60J	41,000
								8.19	OUT CORP LMTS WESTMINSTER			
								8.73				
								9.36	M00027 WESTMINSTER MANCHESTER RD	4	48J	28,900
								9.38	STRUC #6032 WEST BRANCH			
								9.40	R/R #MMIO 831 695 G			
								9.41		5	60J	
								10.04		4	48J	
NAME: TANEYTOWN PIKE								10.32	M00526 SYKESVILLE RD			
								10.32	M00097 LITTLESTOWN PIKE			
								10.32	STRUC #6041			
	U							10.54	IN CORP LMTS WESTMINSTER			
						UNDIVIDED	PART	10.67		2	24J	
								10.72	M00031 NEW WINDSOR RD			
								11.28	M00032 TANEYTOWN PIKE			
	R							11.74	OUT CORP LMTS WESTMINSTER			10,200
				R	6			12.17	STRUC #6027 BIG PIPE CREEK	2	24I	
								12.34	M00832 TANEYTOWN PIKE			9,200
								14.19				6,400
								15.03	C00073 RICHARDSON RD			
								15.03	STRUC #6044			
								18.18	STRUC #6055 BEAR BRANCH			
								19.14	STRUC #6056 BIG PIPE CREEK			
		FAS	1116		7			19.98				
								20.05	M00832 TANEYTOWN PIKE			10,600
NAME: E BALTIMORE ST								20.05				
								20.09		2	23I	
	U							20.11	IN CORP LMTS TANEYTOWN			
								20.19		2	21I	
								20.33		2	22I	
								20.41		2	36I	
								21.25		2	40I	
								21.30	R/R #MMIO 534 983 H			
								21.41		2	42I	
								21.48	M00194 YORK ST	2	44I	4,000
NAME: W BALTIMORE ST								21.48				
								21.55		2	45I	
								21.79		2	28I	
								21.82		2	21I	
	R							21.94	OUT CORP LMTS TANEYTOWN			
		FAP	236		6			22.27				

* A,B = UNIMPROVED; C = GRADED & DRAINFD; D,E = SOIL, GRAVEL, STONE; F,G = LOW TYPE BITUMINUS; H,I = HIGH TYPE BITUMINUS;
J = CONCRETE; K = BRICK; L = BLOCK

STATE HIGHWAY ADMINISTRATION OF MARYLAND
OFFICE OF PLANNING AND PRELIMINARY ENGINEERING
BUREAU OF HIGHWAY STATISTICS

STATE HIGHWAY LOCATION REFERENCE

ROUTE NUMBER.....MD 140 CONTINUED
INVENTORY DIRECTION....NORTH
NAME: TANEYTOWN PIKE

COUNTY+CARROLL
SHA DISTRICT.....7
DATE.....12/31/88

SYSTEM	FUNC	HWY	ACCESS	MILEPOINT	MILEPOINT DESCRIPTION	MARKED LANES	SURFACE WIDTH/TYP*	AADT				
....STATE....	..FEDERAL...	CLASS	TYPE	CTL								
PRIMARY	P	FAP	236	R	6	UNDIVIDED	NONE	22.79	STRUC #6024 PINEY CREEK	2	21I	4,000
								24.40				3,450
								24.93	STRUC #10065 MONOCACY RIVER			
								24.93	FREDERICK CO/L			

ROUTE NUMBER.....MD 140L
INVENTORY DIRECTION....NORTH
NAME: PROPOSED

PROPOSED	P	FAP	236	R	6	DIVIDED	NONE	.00	M00140 TANEYTOWN PIKE	4	48I	6,099
								2.60	M00140 W BALTIMORE ST			

ROUTE NUMBER.....MD 144A
INVENTORY DIRECTION....EAST
NAME: FREDERICK RD

SECONDARY	P	NFA		R	9	UNDIVIDED	NONE	.00	FREDERICK CO/L	2	24I	4,100
								.00	MD 27 RIDGE RD (FRED CO)			
								1.90	HOWARD CO/L			

ROUTE NUMBER.....MD 194
INVENTORY DIRECTION....NORTH
NAME: FRANCIS SCOTT KEY HWY

SECONDARY	R	FAP	235	R	6	UNDIVIDED	NONE	.00	FREDERICK CO/L	2	24I	3,300
								.00	STRUC #10072 LITTLE PIPE CREEK	2	34I	
								.49				
								.69	R/R #MM10 831 741 F	2	24I	
								.83		2	22I	3,400
								.92	M00077 ROCKY RIDGE RD	2	24I	
								1.40		2	22I	
								1.56	STRUC #6035 BIG PIPE CREEK			
								1.58		2	21I	
								2.03		2		
								4.35				5,800
								5.55	IN CORP LMTS TANEYTOWN			
								5.55				
								5.65	STRUC #6062 PINEY CREEK			
								5.98	STRUC #6061 PINEY CREEK			
								6.02		2	24I	
								6.11		2	46I	
								6.25	M00140 E BALTIMORE ST	2	43I	4,000
								6.25				

U
NAME: FREDERICK ST

NAME: YORK ST

* A,B = UNIMPROVED; C = GRADED & DRAINED; D,E = SOIL, GRAVEL, STONE; F,G = LOW TYPE BITUMINUS; H,I = HIGH TYPE BITUMINUS;
J = CONCRETE; K = BRICK; L = BLOCK

STATE HIGHWAY ADMINISTRATION OF MARYLAND
 OFFICE OF PLANNING AND PRELIMINARY ENGINEERING
 BUREAU OF HIGHWAY STATISTICS

STATE HIGHWAY LOCATION REFERENCE

ROUTE NUMBER.....MD 194 CONTINUED
 INVENTORY DIPECTION....NORTH
 NAME: YORK ST

COUNTY+CARROLL
 SHA DISTRICT.....7
 DATE.....12/31/83

STATE	SYSTEM	FEDERAL	FUNC CLASS	HWY TYPE	ACCESS CTL	MILEPOINT	MILEPOINT	DESCRIPTION	MARKED LANES	SURFACE WIDTH/TYPE*	AADT
	SECONDARY	U	FAP 235 R 6	UNDIVID	NONE	6.32			2	46I	4,000
		P				6.62			2	44I	
	NAME:		FRANCIS SCOTT KEY HWY			6.62					
						6.62		OUT CORP LMTS TANEYTOWN			
						6.68			2	41I	
						6.72			2	24I	
						7.38	MDD194D	MD 194 SPUR			
						9.08	MDD194B	MD 194 SPUR			
						9.30					3,400
						10.33		STRUC #6D33 PINEY CREEK			
						10.94	MDD194A	MD 194 SPUR			
						11.46		PENNSYLVANIA ST/L			

ROUTE NUMBER.....MD 194A
 INVENTORY DIPECTION....EAST
 NAME: MD 194 SPUR

SECONDARY	P	NFA	R 9	UNDIVID	NONE	.00	MDD853A	OLD MD 194	2	12E	
						.01	MDD194	FRANCIS SCOTT KEY HWY			

ROUTE NUMBER.....MD 194B
 INVENTORY DIPECTION....EAST
 NAME: MD 194 SPUR

SECONDARY	P	NFA	R 9	UNDIVID	NONE	.00	MDD194	FRANCIS SCOTT KEY HWY	2	10E	
						.02	MDD853D	OLD MD 194			

ROUTE NUMBER.....MD 194C
 INVENTORY DIRECTION....EAST
 NAME: MD 194 SPUR

SECONDARY	P	NFA	R 9	UNDIVID	NONE	.00	MDD194	FRANCIS SCOTT KEY HWY	2	8E	
						.02	MDD853D	OLD MD 194			

ROUTE NUMBER.....MD 194D
 INVENTORY DIPECTION....EAST
 NAME: MD 194 SPUR

SECONDARY	R	NFA	R 9	UNDIVID	NONE	.00	MDD194	FRANCIS SCOTT KEY HWY	2	10E	
						.02	MDD853E	OLD MD 194			

* A,R = UNIMPROVED; C = GRADED & DRAINED; D,F = SOIL, GRAVEL, STONE; F,G = LOW TYPE BITUMINUS; H,I = HIGH TYPE BITUMINUS;
 J = CONCRETE; K = BRICK; L = BLOCK

STATE HIGHWAY ADMINISTRATION OF MARYLAND
OFFICE OF PLANNING AND PRELIMINARY ENGINEERING
BUREAU OF HIGHWAY STATISTICS

STATE HIGHWAY LOCATION REFERENCE

ROUTE NUMBER.....MD 407
INVENTORY DIRECTION....NORTH
NAME: MARSTON RD

COUNTY-CARROLL
SHA DISTRICT.....7
DATE.....12/31/88

SYSTEM	FUNC	HWY	ACCESS	MILEPOINT	MILEPOINT	DESCRIPTION	MARKED	SURFACE	AADT				
....STATE....	..FEJEPAL...	CLASS	TYPE	CTL	LANES	WIDTH/TYPE*					
SECONDARY	R	FAS	1114	R	7	UNDIVIDED	NONE	.00	MDD031	NEW WINDSOR RD	2	22I	2,075
								3.81	MDD027	RIDGE RD			

ROUTE NUMBER.....MD 482
INVENTORY DIRECTION....EAST
NAME: HAMPSTEAD MEXICO RD

SECONDARY	P	FAP	240	R	6	UNDIVIDED	NONE	.00	MDD027	WESTMINSTER MANCHESTER RD	2	24I	7,900
								.11	MDD852G	OLD MD 27			
								.55	MDD849	OLD MD 482			
								.74			2	20I	
								3.82		STRUC #6036 EAST BRANCH			
								3.90					7,600
	U							4.62		IN CORP LMTS HAMPSTEAD			
		FAS	1126		7			4.67					
								4.87			2	26I	
	P							5.13		OUT CORP LMTS HAMPSTEAD			
	U							5.18		IN CORP LMTS HAMPSTEAD			
	R							5.25		OUT CORP LMTS HAMPSTEAD			
								5.26		STRUC #6037	3	35I	
								5.26		R/R #CSX 832 D24 L			
	U							5.27		IN CORP LMTS HAMPSTEAD			
								5.36	MDD482A	FIRST ST			
								5.41	MDD030	N MAIN ST			

ROUTE NUMBER.....MD 482A
INVENTORY DIRECTION....EAST
NAME: FIRST ST

SECONDARY	U	NFA		R	9	UNDIVIDED	NONE	.00	MDD482	HAMPSTEAD MEXICO RD	2	30I	99
								.04	OPD147	FIRST ST			

ROUTE NUMBER.....MD 496
INVENTORY DIRECTION....EAST
NAME: NEW BACHMANS VALLEY RD

SECONDARY	R	FAS	1120	R	7	UNDIVIDED	NONE	.00	MDD097	WESTMINSTER PIKE	2	20I	2,400
								.76		STRUC #6040 BEAR BRANCH			
								3.03		STRUC #6039 BIG PIPE CREEK			
								3.14					1,700
								3.71		STRUC #6038 BIG PIPE CREEK			
								7.23	MDD030	HANOVER PIKE			

* A, S = UNIMPROVED; C = GRADED & DRAINED; D, E = SOIL, GRAVEL, STONE; F, G = LOW TYPE BITUMINUS; H, I = HIGH TYPE BITUMINUS;
J = CONCRETE; K = BUCK; L = BLOCK

STATE HIGHWAY ADMINISTRATION OF MARYLAND
OFFICE OF PLANNING AND PRELIMINARY ENGINEERING
BUREAU OF HIGHWAY STATISTICS

STATE HIGHWAY LOCATION REFERENCE

ROUTE NUMBER.....MD 800D
INVENTORY DIPECTION....EAST
NAME: CLD MD 75

COUNTY+CARROLL
SHA DISTRICT.....7
DATE.....12/31/83

SYSTEM	FUNC	HWY	ACCESS	MARKED	SURFACE	AADT							
....STATE....	..FEDEPAL...	CLASS	TYPE	CTL	MILEPOINT	MILEPOINT DESCRIPTION	LANES	WIDTH/TYPE*	AADT				
SECONDARY	R	NFA	R	9	UNDIVIDED	NONE	.00	M00075	GREEN VALLEY RD	2	20I	99	
							.04			2	18H		
							.24			2	20I		
							.35			2	22I		
							1.46			2	20I		
							1.57	M00075	GREEN VALLEY RD				
ROUTE NUMBER.....MD 800E INVENTORY DIPECTION....EAST NAME: OLD MD 75													
SECONDARY	R	NFA	R	9	UNDIVIDED	NONE	.00	C0022A	STEM RD	2	20H		
							.03		ROAD END				
ROUTE NUMBER.....MD 800F INVENTORY DIPECTION....EAST NAME: OLD MD 75													
SECONDARY	R	NFA	R	9	UNDIVIDED	NONE	.00		ROAD END	2	16J		
							.02	M00075A	MD 75 SPUR				
							.04		ROAD END				
ROUTE NUMBER.....MD 808A INVENTORY DIPECTION....NORTH NAME: S MAIN ST													
SECONDARY	U	FAS	1089	R	7	DIVIDED	NONE	.29	MUD306	E RIDGEVILLE BLVD	2	30I	5,799
						UNDIVIDED		.29	MUD215	S MAIN ST (BACK)			
							.32			2	23I		
							.43			2	34I		
							.49			2	24I		
							1.25			2	35I		
							1.31			2	36I		
							1.37						
							1.39			2	27I		
							1.43			2	24I		
							1.70			2	30I		
							1.75			2	24I		
							2.19		OUT CORP LMTS MT AIRY				
							2.63	M00027	RIDGE RD				

* A, P = UNIMPROVED; C = GRADED & DRAINED; D, E = SCIL, GRAVEL, STONE; F, S = LOW TYPE BITUMINUS; H, I = HIGH TYPE BITUMINUS;
J = CONCRETE; K = RPICK; L = BLOCK

STATE HIGHWAY ADMINISTRATION OF MARYLAND
 OFFICE OF PLANNING AND PRELIMINARY ENGINEERING
 BUREAU OF HIGHWAY STATISTICS

STATE HIGHWAY LOCATION REFERENCE

ROUTE NUMBER.....MD 808R
 INVENTORY DIRECTION....EAST
 NAME: SPRING MILLS RD

COUNTY+CARROLL
 SHA DISTRICT.....7
 DATE.....12/31/88

SYSTEM	FUNC	HWY	ACCESS	MILEPOINT	MILEPOINT DESCRIPTION	MARKED	SURFACE	AA DT
....STATE....	..FEDERAL...	CLASS	TYPE	CTL		LANES	WIDTH/TYPE*	
SECONDARY	R	NFA	R	9	UNDIVIDED NONE	.00		
						.06		ROAD END
						.15		2 16J
						.23	M00027	2 16G
								2 18G

ROUTE NUMBER.....MD 832
 INVENTORY DIRECTION....NORTH
 NAME: TANEYTOWN PIKE

SECONDARY	R	NFA	R	9	UNDIVIDED NONE	.00	M00140	TANEYTOWN PIKE	2	24I	1,200
						.03			2	36I	
						.16			2	21I	
						1.02		STRUC #6025 BIG PIPE CREEK	2	20I	
						1.03					
						1.67		STRUC #6026 BEAR BRANCH			
						3.13	M00084	BAUST CHURCH RD			
						5.66			2	28J	
						5.80			2	22J	500
						5.86			2	21J	
						7.23			2	22I	
						7.67	M00140	WESTMINSTER BYPASS			

ROUTE NUMBER.....MD 833
 INVENTORY DIRECTION....EAST
 NAME: OLD BLACKROCK RD

SECONDARY	R	NFA	R	9	UNDIVIDED NONE	.00	M00088	BLACKROCK RD	2	22I	2,099
						.73		IN CORR LMTS HAMPSTEAD			
						.81			2	41I	
						.84	M00030	N MAIN ST			

ROUTE NUMBER.....MD 849
 INVENTORY DIRECTION....EAST
 NAME: OLD MD 482

SECONDARY	R	NFA	R	9	UNDIVIDED NONE	.00	M008525	OLD MD 27	2	21I	109
						.28			2	24I	
						.36	M00482	HAMPSTEAD MEXICO RD			

* A, R = UNIMPROVED; C = GRADED & DRAINED; D, F = SOIL, GRAVEL, STONE; E, G = LOW TYPE BITUMINUS; H, I = HIGH TYPE BITUMINUS;
 J = CONCRETE; K = ASPHALT; L = BLOCK

STATE HIGHWAY ADMINISTRATION OF MARYLAND
OFFICE OF PLANNING AND PRELIMINARY ENGINEERING
BUREAU OF HIGHWAY STATISTICS

STATE HIGHWAY LOCATION REFERENCE

ROUTE NUMBER.....MD 850A
INVENTORY DIRECTION....EAST
NAME: OLD MD 26

COUNTY+CARROLL
SHA DISTRICT.....7
DATE.....12/31/88

SYSTEM	FUNC CLASS	HWY TYPE	ACCESS CTL	MILEPCINT	MILEPOINT	DESCRIPTION	MARKED LANES	SURFACE WIDTH/TYPE*	AADT
STATE	FEDERAL								
SECONDARY	P NFA	R 9	UNDIVIDED NONE	.00	MDDD26	LIBERTY RD	2	2DJ	
				.13	MDDD26	LIBERTY RD			

ROUTE NUMBER.....MD 850B
INVENTORY DIRECTION....EAST
NAME: OLD MD 26

SECONDARY	R NFA	P 9	UNDIVIDED NONE	.00		ROAD END	2	22G	
				.80			2	2DE	
				1.11	COD753	MONROE AVE			

ROUTE NUMBER.....MD 850C
INVENTORY DIRECTION....EAST
NAME: OLD MD 32

SECONDARY	P NFA	R 9	UNDIVIDED NONE	.00		ROAD END	2	18J	
				.18		STRUC #6042 TALBOT BRANCH			
				.21	COD275	FRANKLINVILLE RD			
				.77		ROAD END			

ROUTE NUMBER.....MD 850D
INVENTORY DIRECTION....EAST
NAME: OLD MD 26

SECONDARY	R NFA	R 9	UNDIVIDED NONE	.00		FREDERICK CO/L	2	18J	199
				.19	COD274	ROOP RD			
				.29		ROAD END			

ROUTE NUMBER.....MD 850E
INVENTORY DIRECTION....EAST
NAME: OLD MD 26

SECONDARY	R NFA	R 9	UNDIVIDED NONE	.00		ROAD END	2	2DJ	
				.78	MDDD26	LIBERTY RD			

ROUTE NUMBER.....MD 850F
INVENTORY DIRECTION....EAST
NAME: OLD MD 26

SECONDARY	P NFA	P 9	UNDIVIDED NONE	.00	MDDD26	LIBERTY RD	2	2DI	
				.08			2	2DJ	
				.63		ROAD END			

* A,B = UNIMPROVED; C = GRADED & DRAINED; D,E = SOIL, GRAVEL, STONE; F,G = LOW TYPE BITUMINUS; H,I = HIGH TYPE BITUMINUS;
J = CONCRETE; K = BRICK; L = PLOCK

STATE HIGHWAY ADMINISTRATION OF MARYLAND
OFFICE OF PLANNING AND PRELIMINARY ENGINEERING
BUREAU OF HIGHWAY STATISTICS

STATE HIGHWAY LOCATION REFERENCE

ROUTE NUMBER.....MD B50G
INVENTORY DIPECTION....EAST
NAME: OLD MD 26

COUNTY+CARROLL
SHA DISTRICT.....7
DATE.....12/31/88

SYSTEM	FUNC	HWY	ACCESS	MILEPOINT	MILEPOINT DESCRIPTION	MARKED LANS	SURFACE WIDTH/TYPE*	AAOT	
....STATE....	..FEDERAL...	CLASS	TYPE	CTL					
SECONDARY	R	NFA	R	9	UNDIVED NONE	.00	ROAD END	2	20J
						.46	C00663 LINTON RD		
						1.00	ROAD END		

ROUTE NUMBER.....MD B50H
INVENTORY DIRECTION....EAST
NAME: OLD MD 26

SECONDARY	R	NFA	R	9	UNDIVED NONE	.00	ROAD END	2	20J
						.03		2	20I
						.96	M00097 OLD WASHINGTON RD (AHEAD)		
						1.01	M00097 OLD WASHINGTON RD (BACK)	2	20G
						1.66			
						1.71	ROAD END		

ROUTE NUMBER.....MD B50I
INVENTORY DIPECTION....EAST
NAME: OLD MD 26

SECONDARY	R	NFA	R	9	UNDIVED NONE	.00	ROAD END	2	20J
						.07	M00026A MD 26 SPUR		
						.09	ROAD END		

ROUTE NUMBER.....MD B50J
INVENTORY DIPECTION....EAST
NAME: OLD MD 26

SECONDARY	R	NFA	R	9	UNDIVED NONE	.00	ROAD END	2	24I
						.06		2	20J
						.17	C00555 SALEM BOTTOM RD	2	20I
						1.20		2	20J
						1.22	ROAD END		

ROUTE NUMBER.....MD 851
INVENTORY DIPECTION....NORTH
NAME: MAIN ST

SECONDARY	U	NFA	R	8	UNDIVED NONE	.00	HOWARD CO/L	2	25I	1,900
						.00	STRUC #13D18 PATAPSCO RIVER			
						.06		2	28I	
						.10		2	42I	
						.17		2	27I	

* A,B = UNIMPROVED; C = GRADED & DRAINED; D,E = SOIL, GRAVEL, STONE; F,G = LOW TYPE BITUMINUS; H,I = HIGH TYPE BITUMINUS;
J = CONCRETE; K = BRICK; L = BLOCK

STATE HIGHWAY ADMINISTRATION OF MARYLAND
OFFICE OF PLANNING AND PRELIMINARY ENGINEERING
BUREAU OF HIGHWAY STATISTICS

PAGE..... 22

STATE HIGHWAY LOCATION PREFERENCE

ROUTE NUMBER.....MD 851 CONTINUED
INVENTORY DIRECTION....NORTH
NAME: MAIN ST

COUNTY+CARROLL
SHA DISTRICT.....7
DATE.....12/31/88

SYSTEM	FUNC	HWY	ACCESS	MILEPOINT	MILEPOINT DESCRIPTION	MARKED LANES	SURFACE WIDTH/TYP*	AADT
.....STATE.....	..FEDERAL...	CLASS	CTL					
SECONDARY	U	NFA	R 3	UNDIVED	NONE	.20	26I	1,900
						.33	28I	
						.33		
NAME: SPRINGFIELD AVE						.49		
						.61	29I	
						.70	32I	
						.75	24I	
			9			.78		
	P					1.18		
					OUT CORP LMTS SYKESVILLE			
					MD0032A MD 32 SPUR			
					MD0032 SYKESVILLE RD			
						1.23		
ROUTE NUMBER.....MD 851A								
INVENTORY DIPECTION....NORTH								
NAME: OLD MD 32								
SECONDARY	R	NFA	R 9	UNDIVED	NONE	.00	15H	
						.05		
						MD0032	ROAD END SYKESVILLE RD	
ROUTE NUMBER.....MD 851B								
INVENTORY DIPECTION....NORTH								
NAME: OLD MD 32								
SECONDARY	R	NFA	R 9	UNDIVED	NONE	.00	20I	
						.03		
						.06		
						CO0688	ROAD END CHURCH ST ROAD END	
ROUTE NUMBER.....MD 851C								
INVENTORY DIPECTION....NORTH								
NAME: OLD MD 32								
SECONDARY	U	NFA	R 9	UNDIVED	NONE	.00	16H	199
						.13		
						CO0764	ROAD END THIRD AVE	
ROUTE NUMBER.....MD 852								
INVENTORY DIPECTION....EAST								
NAME: WAKEFIELD CHURCH RD								
SECONDARY	R	NFA	R 9	UNDIVED	NONE	.00	18I	599
	U					.02		
						.07		
						.09		
	R					3.17		
						MO0031	NEW WINDSOR RD	
							IN CORP LMTS NEW WINDSOR	
						MO0852M	NO NAME	
							OUT CORP LMTS NEW WINDSOR	
							STRUC #6006 LITTLE PIPE CREEK	

* A,B = UNIMPROVED; C = GRADED & DRAINED; D,E = SOIL, GRAVEL, STONE; F,G = LOW TYPE BITUMINUS; H,I = HIGH TYPE BITUMINUS;
J = CONCRETE; K = BRICK; L = BLOCK

STATE HIGHWAY ADMINISTRATION OF MARYLAND
 OFFICE OF PLANNING AND PRELIMINARY ENGINEERING
 BUREAU OF HIGHWAY STATISTICS

STATE HIGHWAY LOCATION REFERENCE

ROUTE NUMBER.....MD 852 CONTINUED
 INVENTORY DIRECTION.....EAST
 NAME: WAKEFIELD CHURCH RD

COUNTY+CARROLL
 SHA DISTRICT.....7
 DATE.....12/31/88

SYSTEM	FUNC	HWY	ACCESS	MILEPOINT	MILEPOINT	DESCRIPTION	MARKED	SURFACE	AADT			
STATE	FEDERAL	CLASS	TYPE	CTL			LANES	WIDTH/TYP*				
SECONDARY	P	NFA	R	9	UNDIVIDED	NONE	3.72	M00031	NEW WINDSOR RD	2	20I	599

ROUTE NUMBER.....MD 852A
 INVENTORY DIPECTION.....NORTH
 NAME: OLD MD 27

SECONDARY	P	NFA	R	9	UNDIVIDED	NONE	.DD		ROAD END	2	1DE	
							.D6			2	2DI	
							.G7	M00027	WESTMINSTER MANCHESTER RD			

ROUTE NUMBER.....MD 852B
 INVENTORY DIPECTION.....NORTH
 NAME: OLD MD 27

SECONDARY	P	NFA	R	9	UNDIVIDED	NONE	.G0		ROAD END	2	16H	
							.D4	M00027B	MD 27 SPUR			
							.G7		ROAD END			

ROUTE NUMBER.....MD 852C
 INVENTORY DIPECTION.....NORTH
 NAME: OLD MD 27

SECONDARY	P	NFA	R	9	UNDIVIDED	NONE	.G0	M00027	WESTMINSTER MANCHESTER RD	2	14H	
							.11	M00027C	MD 27 SPUR	2	18H	
							.36	M00027D	MD 27 SPUR			
							.48	M00027E	MD 27 SPUR			
							.57		ROAD END			

ROUTE NUMBER.....MD 852D
 INVENTORY DIPECTION.....EAST
 NAME: WESTMINSTER ST

SECONDARY	P	NFA	P	9	UNDIVIDED	NONE	.DD	M00027	WESTMINSTER MANCHESTER RD	2	20I	
	U						.11		IN CORP LMTS MANCHESTER			
							.31			2	22I	
							.38			2	26I	
							.46			2	30I	
							.49	M00030	N MAIN ST			

* A,B = UNIMPROVED; C = GRADED & DRAINED; D,E = SOIL, GRAVEL, STONE; F,G = LOW TYPE BITUMINUS; H,I = HIGH TYPE BITUMINUS;
 J = CONCRETE; K = BRICK; L = BLOCK

STATE HIGHWAY ADMINISTRATION OF MARYLAND
 OFFICE OF PLANNING AND PRELIMINARY ENGINEERING
 BUREAU OF HIGHWAY STATISTICS

STATE HIGHWAY LOCATION REFERENCE

ROUTE NUMBER.....MD 852F
 INVENTORY DIPECTION....NORTH
 NAME: OLD MD 27

COUNTY+CARROLL
 SHA DISTRICT.....7
 DATE.....12/31/88

SYSTEM	FUNC	HWY	ACCESS	MARKED	SURFACE	AA DT				
....STATE....	..FEDERAL...	CLASS	TYPE	CTL	DESCRIPTION	LANES	WIDTH/TYPE*	AA DT		
SECONDARY	P	NFA	P	9	UNDIVIDED NONE	.00	ROAD END	2	18H	
					.12 MDD027A		RANDOM RIDGE RD			
					.20		ROAD END			

ROUTE NUMBER.....MD 852G
 INVENTORY DIPECTION....NORTH
 NAME: OLD MD 27

SECONDARY	R	NFA	U	19	UNDIVIDED NONE	.00	MDD027	WESTMINSTER MANCHESTER RD	2	20I	199
			P	9		.22	MD0852H	OLD MD 27			
						.34		STRUC #6004 CRANBERRY BRANCH			
						2.21	MDD482	HAMPSTEAD MEXICO RD			
						2.31	MDD849	OLD MD 482			
						2.70	MDD027	WESTMINSTER MANCHESTER RD			

ROUTE NUMBER.....MD 852H
 INVENTORY DIPECTION....EAST
 NAME: OLD MD 27

SECONDARY	P	NFA	U	19	UNDIVIDED NONE	.00		ROAD END	2	18H	
						.19		R/R #MDOT 831 692 L	2	20H	
						.22		STRUC #6005 WEST BRANCH			
						.24	MD0852G	OLD MD 27			

ROUTE NUMBER.....MD 852I
 INVENTORY DIPECTION....EAST
 NAME: OLD MD 27

SECONDARY	P	NFA	U	19	UNDIVIDED NONE	.00	COD394	HAHN RD	2	24I	
						.09		ROAD END			

ROUTE NUMBER.....MD 852J
 INVENTORY DIPECTION....NORTH
 NAME: MARTIN DR

SECONDARY	P	NFA	P	9	UNDIVIDED NONE	.00	MDD027	WESTMINSTER MANCHESTER RD	2	17I	
						.46		ROAD END			

* A,B = UNIMPROVED; C = GRADED & DRAINED; D,F = SOIL, GRAVEL, STONE; F,S = LOW TYPE BITUMINUS; H,I = HIGH TYPE BITUMINUS;
 J = CONCRETE; K = BRICK; L = BLOCK

STATE HIGHWAY ADMINISTRATION OF MARYLAND
OFFICE OF PLANNING AND PRELIMINARY ENGINEERING
BUREAU OF HIGHWAY STATISTICS

STATE HIGHWAY LOCATION REFERENCE

ROUTE NUMBER.....MD 852K
INVENTORY DIPECTION....NORTH
NAME: NEW WINDSOR RD

COUNTY+CARROLL
SHA DISTRICT.....7
DATE.....12/31/88

SYSTEM	STATE	FEDERAL	FUNC CLASS	HWY TYPE	ACCESS CTL	MP1	MP2	DESCRIPTION	LANES	SURFACE WIDTH/TYP*	AADT
SECONDARY	R	NFA	P 8	UNDIVD	NONE	.00	C00289	STONE CHAPEL RD (BACK)	2	22I	2,399
						.11			2	22H	
						.22			2	22I	2,299
MUNICIPAL	U		U 19			1.53		IN CORP LMTS WESTMINSTER	2	2DI	
						1.77		END STATE MAINTENANCE			
						1.77		BEGIN MUNICIPAL MAINTENANCE			
						2.03			2	24I	
						2.23			3	25I	
						2.28			2	3DI	
				DIVIDED		2.38			2	36I	
						2.40	M00032	W MAIN ST			

ROUTE NUMBER.....MD 852M
INVENTORY DIPECTION....EAST
NAME: NO NAME

SECONDARY	U	NFA	R 9	UNDIVD	NONE	.00		ROAD END	2	15J	
						.18			2	16E	
						.20	M00852	WAKEFIELD CHURCH RD			

ROUTE NUMBER.....MD 853A
INVENTORY DIPECTION....NORTH
NAME: OLD MD 194

SECONDARY	R	NFA	R 9	UNDIVD	NONE	.00		ROAD END	2	16J	
						.03	M00194A	MD 194 SPUR			
						.12		ROAD END			

ROUTE NUMBER.....MD 853B
INVENTORY DIPECTION....NORTH
NAME: OLD MD 194

SECONDARY	P	NFA	R 9	UNDIVD	NONE	.00		ROAD END	2	16J	
						.10		SPUR TO E FR MD 194			
						.24		ROAD END			

ROUTE NUMBER.....MD 853C
INVENTORY DIPECTION....NORTH
NAME: OLD MD 194

SECONDARY	P	NFA	R 9	UNDIVD	NONE	.00		ROAD END	2	18J	
						.09	C00054	STONE RD N			

* A,B = UNIMPROVED; C = GRADED & DRAINED; D,E = SOIL, GRAVEL, STONE; F,G = LOW TYPE BITUMINUS; H,I = HIGH TYPE BITUMINUS;
J = CONCRETE; K = BRICK; L = BLOCK

STATE HIGHWAY ADMINISTRATION OF MARYLAND
OFFICE OF PLANNING AND PRELIMINARY ENGINEERING
BUREAU OF HIGHWAY STATISTICS

STATE HIGHWAY LOCATION REFERENCE

ROUTE NUMBER.....MD 853D
INVENTORY DIRECTION.....NORTH
NAME: OLD MD 194

COUNTY+CARROLL
SHA DISTRICT.....7
DATE.....12/31/88

STATE	SYSTEM	FEDERAL	CLASS	HWY TYPE	ACCESS CTL	MILEPOINT	MILEPOINT DESCRIPTION	MARKED LANES	SURFACE WIDTH/TYPE*	AADT
SECONDARY	R	NFA	R 9	UNDIVED	NONE	.00	ROAD END	2	16J	
						.10	MDDI94C MD 194 SPUR			
						.22	MDDI94B MD 194 SPUR			
						.36	ROAD END			

ROUTE NUMBER.....MD 853E
INVENTORY DIPECTION.....NORTH
NAME: OLD MD 194

SECONDARY	P	NFA	R 9	UNDIVED	NONE	.00	ROAD END	2	16J	
						.05	MDD194D MD 194 SPUR			
						.30		2	22G	
						.36		2	16J	
						.70		2	22G	
						.75	CO0057 BROWN RD			

ROUTE NUMBER.....MD 854A
INVENTORY DIPECTION.....NORTH
NAME: OLD WASHINGTON RD

SECONDARY	R	NFA	R 9	UNDIVED	NONE	.00	CO0553 BUSHEY RD	2	22H	299
						.54		2	18G	
						1.05	STRUC #6063 LITTLE MORGAN RUN			
						1.08		2	20I	
						1.30		2	18G	
						2.26		2	20I	
						2.50		2	12H	
						2.54		2	12G	
						2.64	ROAD END			

ROUTE NUMBER.....MD 854B
INVENTORY DIPECTION.....NORTH
NAME: OLD WASHINGTON RD

SECONDARY	P	NFA	R 9	UNDIVED	NONE	.00	CO0549 MULLER RD	2	10G	299
						.30	STRUC #6043 MORGAN RUN			
						1.37		2	16H	
						1.45		2	20H	
						3.90		2	29I	
				DIVIDED		3.92		4	52I	
						3.93	MDD032 SYKESVILLE RD			

* A,B = UNIMPROVED; C = GRADED & DRAINED; D,E = SOIL, GRAVEL, STONE; F,G = LOW TYPE BITUMINUS; H,I = HIGH TYPE BITUMINUS;
J = CONCRETE; K = RPICK; L = BLOCK

STATE HIGHWAY ADMINISTRATION OF MARYLAND
 OFFICE OF PLANNING AND PRELIMINARY ENGINEERING
 BUREAU OF HIGHWAY STATISTICS

RAGE..... 27

STATE HIGHWAY LOCATION REFERENCE

ROUTE NUMBER.....MD 879
 INVENTORY DIRECTION....EAST
 NAME: OLD GAMBER RD

COUNTY+CARROLL
 SHA DISTRICT.....7
 DATE.....12/31/88

.....STATE.....	SYSTEM ..FEDERAL...	FUNC CLASS	HWY TYPE	ACCESS CTL	MILEPOINT	MILEPOINT	DESCRIPTION	MARKED LANES	SURFACE WIDTH/TYPE*	AADT
SECONDARY	P NFA	R 9	UNDIVID	NONE	.00			ROAD END	2	15J	
					.17				2	16I	
					.20	M00091		GAMBER RD			
ROUTE NUMBER.....MD 879A INVENTORY DIPECTION....EAST NAME: OLD MD 91											
SECONDARY	P NFA	R 9	UNDIVID	NONE	.00			ROAD END	2	20I	
					.02	M00091A		MD 91 SPUR			
					.04				2	15J	
					.11			ROAD END			
ROUTE NUMBER.....MD 879B INVENTORY DIRECTION....NORTH NAME: OLD MD 91											
SECONDARY	P NFA	R 9	UNDIVID	NONE	.00	M00091		EMORY RD	2	21I	
					.58	M00091		EMORY RD			
ROUTE NUMBER.....MD 879C INVENTORY DIPECTION....EAST NAME: OLD MD 91											
SECONDARY	R NFA	R 9	UNDIVID	NONE	.00	M00091		EMORY RD	2	20I	
					.06			ROAD END			
ROUTE NUMBER.....MD 879D INVENTORY DIPECTION....NORTH NAME: OLD GAMBER RD											
SECONDARY	R NFA	R 9	UNDIVID	NONE	.00	M00091		EMORY RD	2	20I	99
					.34	M0014D		WESTMINSTER PIKE			
					.91	M00091		EMORY RD			
ROUTE NUMBER.....MD 879E INVENTORY DIRECTION....EAST NAME: CLD MD 91											
SECONDARY	P NFA	R 9	UNDIVID	NONE	.00			ROAD END	2	20I	
					.01			R/R #CSX 831 668 K			
					.17	M00091		GAMBER RD			

* A,B = UNIMPROVED; C = GRADED & DRAINED; D,E = SOIL, GRAVEL, STONE; F,G = LOW TYPE BITUMINUS; H,I = HIGH TYPE BITUMINUS;
 J = CONCRETE; K = SPICK; L = BLOCK

STATE HIGHWAY ADMINISTRATION OF MARYLAND
OFFICE OF PLANNING AND PRELIMINARY ENGINEERING
BUREAU OF HIGHWAY STATISTICS

PAGE..... 28

STATE HIGHWAY LOCATION REFERENCE

ROUTE NUMBER.....MD 879F
INVENTORY DIRECTION.....NORTH
NAME: OLD MD 879

COUNTY+CARROLL
SHA DISTRICT.....7
DATE.....12/31/88

SYSTEM	FUNC	HWY	ACCESS	MARKED	SURFACE	AAOT			
....STATE....	..FEDEPAL...	CLASS	TYPE	CTL	MILEPOINT	MILEPOINT DESCRIPTION	LANES	WIDTH/TYPE*	AAOT
SECONDARY	R	NFA	P	9	UNDIVIDED	NONE	.DD		
							.13	C00533	ROAD END
							.14		RIN OAK DR
									ROAD END

ROUTE NUMBER.....MD 879G
INVENTORY DIRECTION.....NORTH
NAME: BLOOM RD

SECONDARY	R	NFA	R	9	UNDIVIDED	NONE	.DD	M00091	GAMBER RD	2	34I	99
							.C5			2	2DI	
							.16	C00492	BLOOM RD			

ROUTE NUMBER.....MD 9D4
INVENTORY DIRECTION.....NORTH
NAME: NELSON RD

SECONDARY	R	NFA	R	9	UNDIVIDED	NONE	.DD	M00032	SYKESVILLE BYPASS	2	19H	
							.58		ROAD END			

ROUTE NUMBER.....MD 9D4A
INVENTORY DIRECTION.....NORTH
NAME: BEN ROSE LA

SECONDARY	R	NFA	R	9	UNDIVIDED	NONE	.DD	C00619	JIM BOWERS RD	2	18H	
							.66		ROAD END			

ROUTE NUMBER.....MD 9D4B
INVENTORY DIRECTION.....NORTH
NAME: RALPH BAUMGARDNER RD

SECONDARY	R	NFA	R	9	UNDIVIDED	NONE	.DD	C00071	TYRONE RD	2	18G	
							.62	C00063	RALPH BAUMGARDNER RD (AHEAD)			

ROUTE NUMBER.....MD 9D4D
INVENTORY DIRECTION.....NORTH
NAME: RUNNYMEDE RD

SECONDARY	R	NFA	R	9	UNDIVIDED	NONE	.DD	C00062	BEAR RUN RD	2	18G	
							.63		ROAD END			

* A,B = UNIMPROVED; C = GRADED & DRAINED; D,E = SCIL, GRAVEL, STONE; F,G = LOW TYRE BITUMINUS; H,I = HIGH TYRE BITUMINUS;
J = CONCRETE; K = BRICK; L = BLOCK

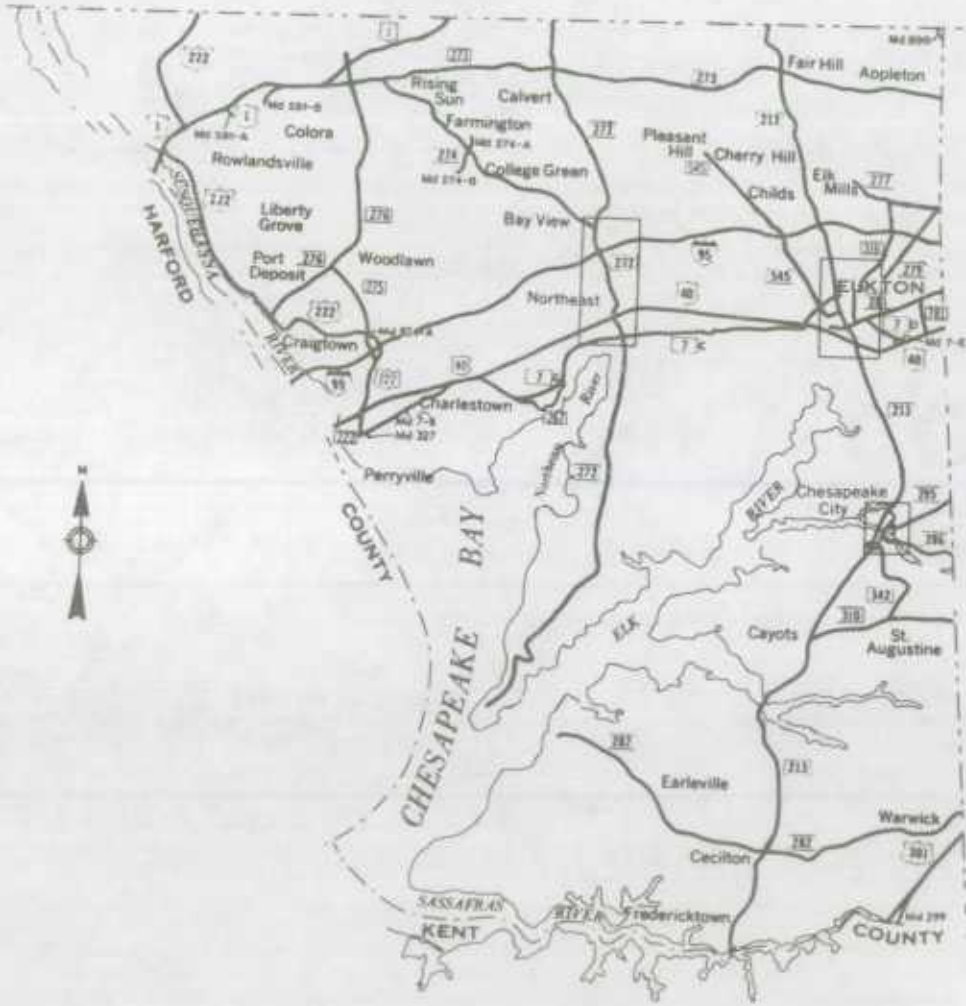
1989

HIGHWAY LOCATION REFERENCE

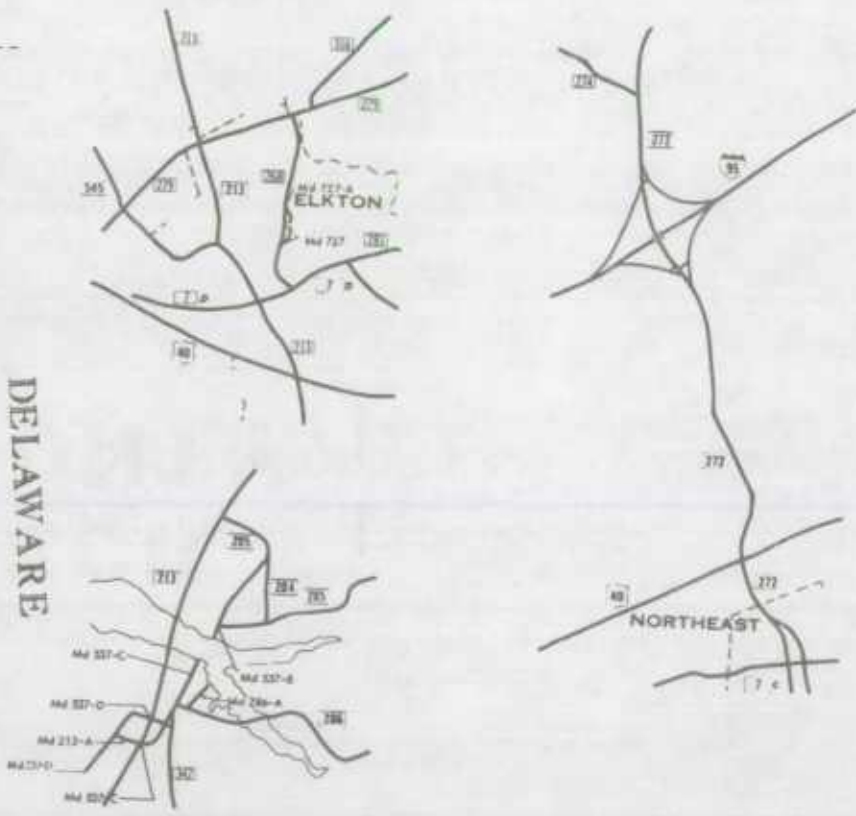
**CECIL
COUNTY**

CE

PENNSYLVANIA



DELAWARE



CECIL COUNTY

STATE HIGHWAY ADMINISTRATION OF MARYLAND
OFFICE OF PLANNING AND PRELIMINARY ENGINEERING
BUREAU OF HIGHWAY STATISTICS

STATE HIGHWAY LOCATION REFERENCE

ROUTE NUMBER.....US 1
INVENTORY DIPECTION....NORTH
NAME: CONOWINGO RD

COUNTY+CECIL
SHA DISTRICT.....2
DATE.....12/31/88

SYSTEM	FUNC	HWY	ACCESS	MILEPOINT	MILEPOINT DESCRIPTION	MARKED LANES	SURFACE WIDTH/TYPE*	AADT
....STATE....	..FEDERAL...	CLASS	TYPE	CTL				
PRIMARY	R	FAP	123 R	2	UNDIVIDED NONE	.00	HARFORD CO/L	7,725
						.00	STRUC #12001 SUSQUEHANNA RIVER	
						.45	US0222 ROCK SPRING RD	4,225
						.47	STRUC #7005	
						.47	R/R #CR 517 649 T	
						.53		
						1.06		
						1.36		
						1.46	US0222 LANCASTER PIKE	9,000
						1.54		
						2.74	STRUC #7004 OCTORARO CREEK	
						3.09	MDC591A COLORA RD	
						3.64	STRUC #7003 OCTORARO CREEK	
						4.17	MDD5918 PORTERS BRIDGE RD	
					PART	5.33	MDD273 RISING SUN FAIRHILL RD	6,100
						5.33		
						5.50		
						6.23	MDD276 JACOB TOME MEM HWY	6,175
						6.56	STRUC #7002 STONE RUN	
						7.68	STRUC #7001 STONE RUN	
						9.39	PENNSYLVANIA ST/L	

ROUTE NUMBER.....MD 78
INVENTORY DIRECTION....NORTH
NAME: BROAD ST

MUNICIPAL	U	NFA	R	9	UNDIVIDED NONE	.00	ROAD END	1,375
						.11	R/R #CR 530 167 Y	
				8		.21		
						.23		
						.31	R/R #CR 517 633 W	
						.34		
SECONDARY	FAS	1265		7		.44	MDD222 AIKEN AVE	
						.44		
						.44	END MUNICIPAL MAINTENANCE	
						.44	BEGIN STATE MAINTENANCE	
						.71	STRUC #7006 MILL CREEK	
						.83	MDD327 NO NAME	
						1.18	OUT CORP LMTS PERRYVILLE	
						2.91	STRUC #7007 PRINCIPIO CREEK	
						3.55	US0040 PULASKI HWY	

* A,B = UNIMPROVED; C = GRADED & DRAINED; D,F = SOIL, GRAVEL, STONE; E,G = LOW TYPE BITUMINUS; H,I = HIGH TYPE BITUMINUS;
J = CONCRETE; K = SPICK; L = BLOCK

STATE HIGHWAY ADMINISTRATION OF MARYLAND
 OFFICE OF PLANNING AND PRELIMINARY ENGINEERING
 BUREAU OF HIGHWAY STATISTICS

STATE HIGHWAY LOCATION REFERENCE

ROUTE NUMBER.....MD 7C
 INVENTORY DIRECTION.....NORTH
 NAME: PHILADELPHIA RD

COUNTY+CECIL
 SHA DISTRICT.....2
 DATE.....12/31/88

SYSTEM	FUNC	HWY	ACCESS	MARKED	SURFACE	AAOT						
....STATE....	..FEDERAL...	CLASS	TYPE	CTL	LANES	WIOTH/TYPE*						
SECONDARY	R	FAS	1270	R	7	UNDIVIDED NONE	.00	US0040	PULASKI HWY	2	22I	1,350
							1.20					3,600
							1.23	M00267	BLADEN ST			
	U						1.31		IN CORP LMTS CHARLESTOWN			
	R						2.32		OUT CORP LMTS CHARLESTOWN			
							2.60	M00267	BALTIMORE ST			
							4.38		STRUC #7008 STONY RUN			
							4.48		R/R #ATK 530 731 T	2	21I	
	U						4.62		IN CORP LMTS NORTH EAST			
							4.67		STRUC #7009 NORTH EAST CREEK			
							4.88			2	39I	
							4.94	M00272	MAIN ST	2	40I	
							5.01	M00272	MAULON ST			
	R						5.18		OUT CORP LMTS NORTH EAST			4,300
							5.31			2	21I	
							7.40		STRUC #7010			
							7.40		R/R #ATK 530 736 C			
							8.08		STRUC #7011 MILL CREEK			
							9.90			2	36I	
							9.94	M00279	ELKTON NEWARK RD (AHEAD)			
							9.94	US0040	PULASKI HWY			

ROUTE NUMBER.....MD 7D
 INVENTORY DIRECTION.....WEST
 NAME: DELAWARE AVE

SECONDARY	P	FAU	9005	U	16	UNDIVIDED NONE	.00	US0040	PULASKI HWY	2	24I	5,600
							.04	M00007E	NO NAME			
							.57			4	24I	
	U						.61		IN CORP LMTS ELKTON	2	24I	
	R						.65		OUT CORP LMTS ELKTON			
	U						.91		IN CORP LMTS ELKTON			
							1.14		STRUC #7012 BIG ELK CREEK			
			9002				1.27	M00281	E MAIN ST	2	42I	
NAME: E MAIN ST							1.27					
							1.52			2	36I	
							1.59			2	32I	
NAME: W MAIN ST							1.68	M00268	NORTH ST			
							1.74			2	44I	
							1.88	M00213	SPROGE ST	2	41I	7,000
							2.09			2	36I	
	NFA				19		2.22			2	42I	

* A,B = UNIMPROVED; C = GRADED & DRAINED; D,E = SOIL, GRAVEL, STONE; F,G = LOW TYPE BITUMINUS; H,I = HIGH TYPE BITUMINUS;
 J = CONCRETE; K = BRICK; L = BLOCK

STATE HIGHWAY LOCATION REFERENCE

ROUTE NUMBER.....MD 7D CONTINUED
 INVENTORY DIRECTION....WEST
 NAME: W MAIN ST

COUNTY+CECIL
 SHA DISTRICT.....2
 DATE.....12/31/88

SYSTEM	FUNC	HWY	ACCESS	CLASS	TYPE	CTL	MILEPCINT	MILEPCINT	DESCRIPTION	MARKED	SURFACE	AADT
STATE	FEDERAL									LANES	WIDTH/TYPE*	
SECONDARY	U	NFA	U	19	UNDIVIDED	NONE	2.25			2	36I	7,000
							2.46			2	26I	
							2.55			2	24J	
							2.60		ROAD END			

ROUTE NUMBER.....MD 7E
 INVENTORY DIRECTION....NORTH
 NAME: NO NAME

SECONDARY	U	NFA	U	19	UNDIVIDED	NONE	.00	US0040	PULASKI HWY	2	12I	
							.02			2	18I	
							.09	M00007D	DELAWARE AVE			

ROUTE NUMBER.....US 40
 INVENTORY DIRECTION....EAST
 NAME: PULASKI HWY

SECONDARY	P	FAP	125	R	2	UNDIVIDED	NONE	.00	HARFORD CO/L	4	46J	20,233
							.00		STRUC #12021 SUSQUEHANNA RIVER			
	U						.53		IN CORP LMTS PERRYVILLE			
							.63		R/R #CR 530 166 S			
							.78		R/R #CR 517 635 K			
							.87		R/R #CSX 141 517 P	3	99J	
							.99		TOLL PLAZA (8 LANES)			
					DIVIDED		1.05			5	59J	
							1.16		END TOLL MAINTENANCE	4	48I	22,000
							1.16		BEGIN STATE MAINTENANCE			
							1.16	USD222	BAINBRIDGE RD			
							1.16	M00222	AIKEN AVE			
	P						1.71		OUT CORP LMTS PERRYVILLE			
							3.42		STRUC #7014 PRINCIPIO CREEK			
							3.96	M00007B	PHILADELPHIA RD			
							4.44	M00007C	PHILADELPHIA RD			
							7.97		STRUC #7015 STONY RUN			
							8.35	M00272	MAULDIN AVE			25,000
							8.90		STRUC #7016 BIG NORTH EAST CREEK			
							9.00		STRUC #7017 L NORTHEAST CREEK			
							13.50	M00007C	PHILADELPHIA RD			27,000
							13.50	M00279	ELKTOWN NEWARK RD			
	U				U 14		13.71		IN CORP LMTS ELKTON			
							13.71		STRUC #7018 LITTLE ELK CREEK			
							13.84		STRUC #7019			

* A,B = UNIMPROVED; C = GRADED & DRAINED; D,F = SOIL, GRAVEL, STONE; F,G = LOW TYPE BITUMINUS; H,I = HIGH TYPE BITUMINUS;
 J = CONCRETE; K = SPICK; L = BLOCK

STATE HIGHWAY ADMINISTRATION OF MARYLAND
OFFICE OF PLANNING AND PRELIMINARY ENGINEERING
BUREAU OF HIGHWAY STATISTICS

STATE HIGHWAY LOCATION REFERENCE

ROUTE NUMBER.....US 40 CONTINUED
INVENTORY DIPECTION....FAST
NAME: PULASKI HWY

COUNTY+CECIL
SHA DISTRICT.....2
DATE.....12/31/88

SYSTEM	FUNG	HWY	ACCESS	MARKED	SURFACE	ASOT					
....STATE....	..FEDERAL...	CLASS	TYPE	CTL	MILEPOINT	MILEPOINT DESCRIPTION	LANES	WIDTH/TYPE*	ASOT		
SECONDARY	U	FAP	125	U	14	DIVIDED NONE	13.84	R/R #CR 530 706 D	4	48I	27,000
							14.64	STRUC #7021 BIG ELK CREEK			
							14.99	MDD213 AUGUSTINE HERMAN HWY			21,700
	P						15.83	OUT CORP LMTS ELKTON			
							16.35	MDD007D DELAWARE AVE			
							16.43	MDD007E NO NAME			
				R	2		16.46				17,700
							17.18	MDD781 DELANCY RD			
							17.43	DELAWARE ST/L			

ROUTE NUMBER.....IS 95
INVENTORY DIPECTION....NORTH
NAME: J F K MEM HWY

SYSTEM	FUNG	HWY	ACCESS	MARKED	SURFACE	ASOT					
....STATE....	..FEDERAL...	CLASS	TYPE	CTL	MILEPOINT	MILEPOINT DESCRIPTION	LANES	WIDTH/TYPE*	ASOT		
PRIMARY	R	FAI	95	R	1	DIVIDED FULL	.00	HARFORD CO/L	6	78I	56,026
							.00	STRUC #HX 240 SUSQUEHANNA RIVER			
							.00	TOLL MAINTENANCE			
							.50	R/R #CR 517 638 F			
							.55		6	72I	
							1.45	COD106 FRENCHTOWN RD			
							1.45	STRUC #CEX 253 & #CEX 254			
							1.89		6	99I	
							1.94	TOLL PLAZA (14 LANES)			
							1.98		6	72I	
							2.39	US0222 BAINBRIDGE RD			50,000
							2.39	STRUC #CEX 262			
							2.75	MDD824A BLYTHEDALE RD			
							2.75	STRUC #CEX 266			
							4.19	COD101 WINCH RD			
							4.19	STRUC #CEX 280			
							4.55	STRUC #CEX 284 PRINCIPIO CREEK			
							4.91	COD087 BELVEDERE RD			
							4.91	STRUC #CEX 287			
							6.86	COD079 RED TOAD RD			
							6.86	STRUC #CEX 307 & #CEX 308			
							8.99	MDD272 MAULDIN AVE			
							8.99	STRUC #CEX 328			
							9.59	STRUC #CEX 334 NORTH EAST CREEK			
							10.07	COD160 BOUCHELLE RD			
							10.07	STRUC #CEX 339			
							10.52	STRUC #CEX 342 NORTH EAST CREEK			
							11.72	COD410 UNION CHURCH RD			

* A,B = UNIMPROVED; C = GRADED & DRAINED; D,E = SOIL, GRAVEL, STONE; F,G = LOW TYPE BITUMINUS; H,I = HIGH TYPE BITUMINUS;
J = CONCRETE; K = SPICK; L = BLOCK

STATE HIGHWAY ADMINISTRATION OF MARYLAND
 OFFICE OF PLANNING AND PRELIMINARY ENGINEERING
 BUREAU OF HIGHWAY STATISTICS

STATE HIGHWAY LOCATION REFERENCE

ROUTE NUMBER.....IS 95 CONTINUED
 INVENTORY DIRECTION....NORTH
 NAME: J F K MEM HWY

COUNTY+CECIL
 SHA DISTRICT.....2
 DATE.....12/31/88

SYSTEM	FUNC	HWY	ACCESS	MILEPOINT	MILEPOINT DESCRIPTION	MARKED LANES	SURFACE WIDTH/TYPER*	AADT	
STATE	FEDERAL	CLASS	TYPE	CTL					
PRIMARY	P	FAI	95 R 1	DIVIDED FULL	11.72	STRUC #CEX 354	6	72I	50,000
					12.82	CO0523 DEAVER RD			
					12.82	STRUC #CEX 365			
					13.75	STRUC #CEX 375			
					13.75	R/R #CSX 14D 779 T			
					14.19	MD0545 BLUE BALL RD			
					14.19	STRUC #CEX 379			
					15.28	MD0213 AUGUSTINE HERMAN HWY			
					15.28	STRUC #CEX 390			
					16.65	STRUC #CEX 404 BIG ELK CREEK			
		U	11		17.21	MD0316 APPLETON ELKTON RD			
					17.21	STRUC #CEX 410			
					17.78	MD0279 ELKTON NEWARK RD			
					17.78	STRUC #CEX 415			
					18.04	STRUC #CEX 418			
					18.04	R/R #ATK 530 764 F			
					18.56	DELAWARE ST/L			

ROUTE NUMBER.....MD 213
 INVENTORY DIRECTION....NORTH
 NAME: AUGUSTINE HERMAN HWY

PRIMARY	P	FAP	291 R 6	UNDIVIDED NONE	.00	KENT CO/L	2	24I	4,920
					.00	STRUC #14006 SASSAFRAS RIVER			
					2.52	IN CORP LMTS CECILTON			
	U				2.52				
NAME:					2.79				
					3.07	MD0282 GROVE NECK RD			
					3.10		2	26I	
					3.19		2	24I	
					3.61	OUT CORP LMTS CECILTON			
	P				3.61				
NAME:					7.23	STRUC #7D25 BOHEMIA RIVER			
					9.57	MD0310 CAYOTS CORNER RD			12,000
					12.60	MD0537C MD 213 SPUR			
					12.60	MD0213A MD 213 SPUR			
					12.65	IN CORP LMTS CHESAPEAKE CITY			11,500
	U				12.70		2	25J	
					12.73	MD0537D OLD MD 213			
					13.14	CEO CANAL			
					13.31	OUT CORP LMTS CHESAPEAKE CITY			
	P				13.47		2	24I	

* A, B = UNIMPROVED; C = GRADED & DRAINED; D, E = SOIL, GRAVEL, STONE; F, G = LOW TYPE BITUMINUS; H, I = HIGH TYPE BITUMINUS;
 J = CONCRETE; K = BRICK; L = BLOCK

STATE HIGHWAY ADMINISTRATION OF MARYLAND
OFFICE OF PLANNING AND PRELIMINARY ENGINEERING
BUREAU OF HIGHWAY STATISTICS

STATE HIGHWAY LOCATION REFERENCE

ROUTE NUMBER.....MD 213 CONTINUED
INVENTORY DIRECTION.....NORTH
NAME: AUGUSTINE HERMAN HWY

COUNTY+CECIL
SHA DISTRICT.....2
DATE.....12/31/88

SYSTEM	FUNC	HWY	ACCESS	MILEPOINT	MILEPOINT DESCRIPTION	MARKED LANES	SURFACE WIDTH/TYPER*	AADT			
....STATE....	..FEDERAL...	CLASS	TYPE	CTL							
PRIMARY	P	FAP	291 R	6	DIVIDED NONE	13.66					
						13.72	MD0285	HEMPHILL ST	4	48I	11,500
					UNDIVIDED	13.81			3	36I	
						13.88		STRUC #7024 LONG CREEK	2	24I	
						16.34		STRUC #7023 PERCH CREEK			
			U	14		17.21					11,800
						18.37					15,000
						18.49		IN CORP LMTS ELKTON			13,000
						18.49	US0040	PULASKI HWY			
						18.54			4	44I	
						18.73			2	44I	
						18.92			2	20I	
						18.93		STRUC #7052 ELK CREEK			
						18.97			2	36I	
NAME: BRIDGE ST						19.04	M000070	MAIN ST	2	42I	21,000
						19.04					
						19.23			2	44J	
					DIVIDED	19.26			2	36J	
					UNDIVIDED	19.28			2	33J	
						19.36			2	20J	
						19.38		STRUC #7051			
						19.38		R/R #ATK 530 759 J			
						19.43			2	44J	
NAME: SINGEPLY RD						19.50			2	24I	16,800
						19.50	M00545	ELKTON BLVD			
						19.89			3	43I	
SECONDARY R						19.94	M00279	SPEARS HILL RD	2	24I	7,175
						19.94		OUT CORP LMTS ELKTON			
			R	6		20.56					
						21.40					7,000
						21.93	I50095	J F K MEM HWY			
						21.93		STRUC #CEX 390			
						22.08	C00193	MARS AVE			
						22.08		STRUC #7050			
						22.08		R/R #CSX 140 776 X			
						22.24					3,825
NAME: LEWISVILLE RD						26.16					
			FAS	1277	7	26.20	M00273	TELEGRAPH RD	2	22I	2,250
						27.76		PENNSYLVANIA ST/L			

* A,B = UNIMPROVED; C = GRADED & DRAINED; D,E = SOIL, GRAVEL, STONE; F,G = LOW TYPE BITUMINUS; H,I = HIGH TYPE BITUMINUS;
J = CONCRETE; K = BRICK; L = BLOCK

STATE HIGHWAY ADMINISTRATION OF MARYLAND
OFFICE OF PLANNING AND PRELIMINARY ENGINEERING
BUREAU OF HIGHWAY STATISTICS

STATE HIGHWAY LOCATION REFERENCE

ROUTE NUMBER.....MD 213A
INVENTORY DIRECTION....EAST
NAME: MD 213 SPUR

COUNTY+CECIL
SHA DISTRICT.....2
DATE.....12/31/88

SYSTEM	FUNC	HWY	ACCESS	MARKED	SURFACE	AADT						
STATE	FEDERAL	CLASS	TYPE	CTL	MILEPOINT	MILEPOINT DESCRIPTION	LANES	WIDTH/TYPE*	AADT			
SECONDARY	P	NFA	R	9	DIVIDED	NONE	.00	MDD537D	OLD MD 213	2	45I	99
							.05	MDD213	AUGUSTINE HERMAN HWY			
							.05	MDD537C	OLD MD 213 (AHEAD)			

ROUTE NUMBER.....MD 222
INVENTORY DIRECTION....NORTH
NAME: AIKEN AVE

SECONDARY	U	FAS	1265	R	7	UNDIVIDED	NONE	.00	MDDDD78	PHILADELPHIA AVE	2	26I	8,050
								.02			2	24I	
						DIVIDED		.05					
						UNDIVIDED		.61			2	44I	
								.67	USD222	BAINBRIDGE RD (AHEAD)			
								.67	USDD40	PULASKI HWY			

ROUTE NUMBER.....US 222
INVENTORY DIRECTION....NORTH
NAME: BAINBRIDGE RD

SECONDARY	U	FAP	285	R	6	UNDIVIDED	NONE	.00	MDD222	AIKEN AVE (BACK)	4	50I	12,250
								.00	USDD40	PULASKI HWY			
								.33		STRUC #7D28			
								.33		R/R #CSX 140 791 A			
								.66		OUT CORP LMTS PERRYVILLE			
								1.37	MDD824A	RESERVOIR RD	2	24I	
								1.43					
								1.75	ISDD95	J F K MEM HWY			1,825
								1.75		STRUC #CEX 262			
								2.22	MDD824A	BLYTHE DALE RD			
								2.22	MDD275	NO NAME			
								2.26			2	22I	
								4.13			3	36I	
								4.65		IN CORP LMTS PORT DEPOSIT			
								4.65					
								4.80			2	36I	
								4.87			2	22I	
								5.01			2	27H	
								5.31	MDD276	JACOB TOME MEM HWY			1,425
								5.31					
								5.63			2	22H	
								6.15			2	16J	
								6.17		STRUC #7D27 ROCK RUN			

* A,R = UNIMPROVED; C = GRADED & DRAINED; D,E = SOIL, GRAVEL, STONE; F,G = LOW TYPE BITUMINUS; H,I = HIGH TYPE BITUMINUS;
J = CONCRETE; K = ASPICK; L = BLOCK

STATE HIGHWAY ADMINISTRATION OF MARYLAND
OFFICE OF PLANNING AND PRELIMINARY ENGINEERING
BUREAU OF HIGHWAY STATISTICS

STATE HIGHWAY LOCATION REFERENCE

ROUTE NUMBER.....US 222 CONTINUED
INVENTORY DIRECTION....NORTH
NAME: N MAIN ST

COUNTY+CECIL
SHA DISTRICT.....2
DATE.....12/31/88

STATE	SYSTEM	FEDERAL	CLASS	FUNC	HWY	ACCESS	MILEPOINT	MILEPOINT DESCRIPTION	MARKED LANES	SURFACE WIDTH/TYPE*	AADT
	SECONDARY	U	FAP	285	R	6	UNDIVED	NONE			
							6.24	R/R #CR 517 645 R	2	16J	1,425
							6.51	OUT CORP LMTS PORT DEPOSIT			
							6.51				
							9.98	STRUC #7026 OCTORARO CREEK			
							10.63		2	23I	
							10.87	US0001 CONOWINGO RD (AHEAD)			
							11.88	US0001 CONOWINGO RD (BACK)			4,950
							13.59				3,375
							15.56	PENNSYLVANIA ST/L			

ROUTE NUMBER.....MD 267
INVENTORY DIPECTION....EAST
NAME: BALTIMORE ST

	SECONDARY	R	NFA	?	8	UNDIVED	NONE				
							.00	MD0007C PHILADELPHIA RD	2	24I	2,500
							.05	STRUC #7029			
							.05	R/R #ATK 530 729 S			
							.19	IN COPP LMTS CHAPLESTOWN			
							.44		2	22I	
							.82				
							.93	STRUC #7030 NORTH EAST RIVER			
							1.12				
							1.57	OUT CORP LMTS CHARLESTOWN			
							1.79	STRUC #7031			
							1.79	R/R #ATK 530 730 L			
							1.90	MD0007C PHILADELPHIA RD			

ROUTE NUMBER.....MD 268
INVENTORY DIRECTION....NORTH
NAME: NORTH ST

	SECONDARY	U	FAU	9003	U	16	UNDIVED	NONE			
							.00	MD00070 MAIN ST	2	42I	10,500
							.23		2	43I	
							.30	MD0727 OLD NORTH ST			
							.31		2	28I	
							.41		2	28J	
							.44	STRUC #7049			
							.44	R/R #ATK 530 762 S			
							.46		2	28I	
							.55		2	27I	
							.56	MD0727A OLD NORTH RD			
							.60		2	39I	

* A,B = UNIMPROVED; C = GRADED & DRAINED; D,E = SOIL, GRAVEL, STONE; F,G = LOW TYPE BITUMINUS; H,I = HIGH TYPE BITUMINUS;
J = CONCRETE; K = BRICK; L = BLOCK

STATE HIGHWAY ADMINISTRATION OF MARYLAND
OFFICE OF PLANNING AND PRELIMINARY ENGINEERING
BUREAU OF HIGHWAY STATISTICS

PAGE..... 9

STATE HIGHWAY LOCATION REFERENCE

ROUTE NUMBER.....MD 268 CONTINUED
INVENTORY DIRECTION....NORTH
NAME: NORTH ST

COUNTY+CECIL
SHA DISTRICT.....2
DATE.....12/31/98

SYSTEM	FUNC	HWY	ACCESS	MILEPINT	MILEPOINT DESCRIPTION	MARKED LANES	SURFACE WIDTH/TYPE*	AADT					
....STATE....	..FEDERAL...	CLASS	TYPE	CTL									
SECONDARY	U	FAU	9003	U	16	UNDIVIDED	NONE	.78	2	31I	10,500		
								.83	2	48I			
						DIVIDED		.94	2	51I			
								.96					
					MD0279	NEWARK AVE							
ROUTE NUMBER.....MD 272													
INVENTORY DIPECTION....NORTH													
NAME: TURKEY POINT RD													
SECONDARY	R	NFA		R	8	UNDIVIDED	NONE	.00	0P0168	OLD ELK NECK RD (BACK)	2	20G	2,200
		FAS	1271		7			2.37					
		FAP	289		6			5.37					
								5.71					
								6.56					2,300
								8.55		STRUC #7038 NORTH EAST RIVER	3	48I	
						DIVIDED		10.85			3	43I	5,800
								10.96					
								10.97		IN CORP LMTS NORTH EAST			
								10.97					
								11.10			4	56I	
								11.15			4	44I	
								11.21		STRUC #7062 NORTH EAST CREEK			
								11.25			3	51I	
								11.29			3	48I	
								11.41			3	42I	
								11.60	MD0007C	CECIL AVE	3	49I	16,000
								11.67			2	37I	
								11.70			3	46I	
								11.71		STRUC #7063 NORTH EAST CREEK			
								11.78			2	34I	
						UNDIVIDED		11.80			2	24I	
								11.91		STRUC #7036			
								11.91		R/R #ATK 530 732 A			
								11.95		OUT CORP LMTS NORTH EAST			
								12.24	US0040	PULASKI HWY	3	36I	13,000
								12.31			2	36I	
								12.44			2	24I	
								12.69			2	28I	
								12.95		STRUC #7035			
								12.95		R/R #CSX 140 784 P			
								12.98			2	24I	
								14.02	IS0095	J F K MEM HWY			12,800

* A,B = UNIMPROVED; C = GRADED & DRAINED; D,E = SOIL, GRAVEL, STONE; F,G = LOW TYPE BITUMINUS; H,I = HIGH TYPE BITUMINUS;
J = CONCRETE; K = BRICK; L = BLOCK

STATE HIGHWAY ADMINISTRATION OF MARYLAND
OFFICE OF PLANNING AND PRELIMINARY ENGINEERING
BUREAU OF HIGHWAY STATISTICS

STATE HIGHWAY LOCATION REFERENCE

ROUTE NUMBER.....MD 272 CONTINUED
INVENTORY DIPECTION.....NORTH
NAME: MAULDIN AVE

COUNTY-CECIL
SHA DISTRICT.....2
DATE.....12/31/88

SYSTEM	FUNC	HWY	ACCESS	MILEPOINT	MILEPOINT DESCRIPTION	MARKED LANES	SURFACE WIDTH/TYPER*	AADT		
STATE	FEDERAL	CLASS	CTL							
SECONDARY	P	FAP 289	P 6	UNDIVIDED	NONE	14.02	STRUC #CEX 328	2	24I	12,800
						14.61	MD0274 JOSEPH BIGGS MEM HWY			12,700
						15.23	STRUC #7D34 NORTH EAST CREEK			
						15.44				6,400
						17.30				4,200
		FAS 1269	7	DIVIDED		19.34		2	30I	
				UNDIVIDED		19.38	MD0273 TELEGRAPH RD			4,000
				DIVIDED		19.41		2	24I	
						20.62		3	36I	
						20.71	PENNSYLVANIA ST/L			

ROUTE NUMBER.....MD 273
INVENTORY DIRECTION.....EAST
NAME: RISING SUN FAIRHILL RD

SECONDARY	P	FAP 283	R 6	UNDIVIDED	NONE	.00	USDDD1 RISING SUN BYPASS	2	24I	4,275
						.78	MD0276 JACOB TOME MEM HWY			
						1.31	IN CORP LMTS RISING SUN			
						1.31				
						1.37		2	28I	
						1.52		2	30I	
						1.64		2	28I	
						1.74	MD0274 QUEEN ST	2	24I	
						1.80		2	28I	
						1.95		2	23I	
						2.01	R/R #CECO 531 814 K			
						2.08	OUT CORP LMTS RISING SUN			
						2.08				
						2.21	IN CORP LMTS RISING SUN			
						2.26	OUT CORP LMTS RISING SUN			
						3.52		2	24I	
						5.16	STRUC #7D4D NORTH EAST CREEK			
				DIVIDED		6.30		4	54I	
						6.34	MD0272 MAULDIN AVE			
				UNDIVIDED		6.37		2	24I	4,700
						8.16	STRUC #7C41 L NORTHEAST CREEK			
						9.92				5,675
						11.42	STRUC #7D42 LITTLE ELK CREEK			
						12.42	MD0213 LEWISVILLE RD			5,600
						14.67	STRUC #7D44 BIG ELK CREEK			
						15.39				7,500
						16.80	DELAWARE ST/L			

* A,B = UNIMPROVED; C = GRADED & DRAINED; D,E = SOIL, GRAVEL, STONE; F,G = LOW TYPE BITUMINUS; H,I = HIGH TYPE BITUMINUS;
J = CONCRETE; K = BRICK; L = BLOCK

STATE HIGHWAY ADMINISTRATION OF MARYLAND
OFFICE OF PLANNING AND PRELIMINARY ENGINEERING
BUREAU OF HIGHWAY STATISTICS

STATE HIGHWAY LOCATION REFERENCE

ROUTE NUMBER.....MD 274
INVENTORY DIRECTION....EAST
NAME: QUEEN ST

COUNTY+CECIL
SHA DISTRICT.....2
DATE.....12/31/98

SYSTEM	FUNC	HWY	ACCESS	MILEPOINT	MILEPOINT DESCRIPTION	MARKED LANES	SURFACE WIDTH/TYPE*	AADT					
....STATE....	..FEDERAL...	CLASS	TYPE	CTL									
SECONDARY	U	FAS	1267	R	7	UNDIVIDED	NONE	.00	MDD273	MAIN ST	2	43I	3,650
								.05			2	30I	
								.23			2	24I	
								.27		OUT CORP LMTS RISING SUN			
								.27					
								3.31	MDD274A	CALVERT RD			
								3.31	MDD274B	EBENEZER CHURCH RD			
								7.35	MDD272	MAULDIN AVE			

ROUTE NUMBER.....MD 274A
INVENTORY DIPECTION....NORTH
NAME: CALVERT RD

SECONDARY	P	NFA		R	9	UNDIVIDED	NONE	.00	MDD274B	EBENEZER CHURCH RD (BACK)	2	32I	999
								.00	MDD274	JOSEPH BIGGS MEM HWY	2	18I	
								.03			2	22H	
								.05					
								.11		ROAD END			

ROUTE NUMBER.....MD 274B
INVENTORY DIPECTION....NORTH
NAME: EBENEZER CHURCH RD

SECONDARY	P	NFA		R	9	UNDIVIDED	NONE	.00	C00092	EBENEZER CHURCH RD	2	22I	1,999
								.47			2	26I	
								.56	MDD274	JOSEPH BIGGS MEM HWY			
								.56	MDC274A	CALVERT RD (AHEAD)			

ROUTE NUMBER.....MD 275
INVENTORY DIRECTION....NORTH
NAME: NO NAME

SECONDARY	P	FAP	285	R	6	UNDIVIDED	PART	.00	US0222	BAINBRIDGE RD	2	24I	7,175
								.00	MDD824A	BLYTHE DALE RD			
								2.25	MDD276	JACOB TOME MEM HWY			

ROUTE NUMBER.....MD 276
INVENTORY DIRECTION....NORTH
NAME: JACOB TOME MEM HWY

SECONDARY	U	FAP	285	R	6	UNDIVIDED	NONE	.00	US0222	MAIN ST	2	40I	2,625
								.23		OUT CORP LMTS PORT DEPOSIT			

* A,B = UNIMPROVED; C = GRADED & DRAINED; D,E = SOIL, GRAVEL, STONE; F,G = LOW TYPE BITUMINUS; H,I = HIGH TYPE BITUMINUS;
J = CONCRETE; K = BRICK; L = BLOCK

STATE HIGHWAY ADMINISTRATION OF MARYLAND
OFFICE OF PLANNING AND PRELIMINARY ENGINEERING
BUREAU OF HIGHWAY STATISTICS

STATE HIGHWAY LOCATION REFERENCE

ROUTE NUMBER.....MD 279 CONTINUED
INVENTORY DIRECTION....NORTH
NAME: ELKTON NE WARK RD

COUNTY+CECIL
SHA DISTRICT.....2
DATE.....12/31/89

.....STATE.....	SYSTEM		FUNC CLASS	HWY TYPE	ACCESS CTL	MILEPOINT	MILEPOINT DESCRIPTION	MARKED LANES	SURFACE WIDTH/TYPE*	AADT
	R	FAP								
PRIMARY	R	FAP	293 U	12	DIVIDED PART	2.67	STRUC #7039 BIG ELK CREEK	4	48I	11,325
	U					3.35	IN CORP LMTS ELKTON			
	R				NONE	3.45	OUT CORP LMTS ELKTON			
SECONDARY				14		3.83	ISD095 J F K MEM HWY			12,850
						3.83	STRUC #CEX 415			
						4.95	M00277 FLETCHWOOD RD			
						4.97	DELAWARE ST/L			

ROUTE NUMBER.....MD 281
INVENTORY DIRECTION....EAST
NAME: MAIN ST

SECONDARY	U	FAU	9002 U	16	UNDIVIDED NONE	.00	M00007D DELAWARE AVE/E MAIN ST	2	42I	4,200
						.02		2	34I	
						.24		2	24I	
	P					.40	STRUC #7060 BIG ELK CREEK			
						.40	OUT CORP LMTS ELKTON			
						1.81	M00781 DELANCY RD			
						2.15	DELAWARE ST/L			

ROUTE NUMBER.....MD 282
INVENTORY DIRECTION....EAST
NAME: CRYSTAL BEACH RD

SECONDARY	R	FAS	1280 R	7	UNDIVIDED NONE	.00	C00314 WHITE CRYSTAL BEACH RD	2	24I	1,900
						3.88		2	44I	
						4.08		2	24I	
						4.25		2	51I	
					DIVIDED	4.32		2	36I	
NAME: GROVE NECK RD						4.37				
					UNDIVIDED	4.42		2	42I	
						4.53		2	24I	
	U					6.24	IN CORP LMTS CECILTON			
						6.33		2	30I	
						6.53		2	22I	
						6.79	M00213 BOHEMIA AVE	2	30I	
						6.86		2	24I	
	R					7.31	OUT CORP LMTS CECILTON			
NAME: CECILTON WARWICK RD						7.31				
						12.20		2	20I	
						12.62	DELAWARE ST/L			

* A,B = UNIMPROVED; C = GRADED & DRAINED; D,E = SOIL, GRAVEL, STONE; F,G = LOW TYPE BITUMINUS; H,I = HIGH TYPE BITUMINUS;
J = CONCRETE; K = BRICK; L = BLOCK

STATE HIGHWAY ADMINISTRATION OF MARYLAND
OFFICE OF PLANNING AND PRELIMINARY ENGINEERING
BUREAU OF HIGHWAY STATISTICS

STATE HIGHWAY LOCATION REFERENCE

ROUTE NUMBER.....MD 284
INVENTORY DIPECTION....NORTH
NAME: HEMPHILL ST

COUNTY+CECIL
SHA DISTRICT.....2
DATE.....12/31/88

SYSTEM	FUNC	HWY	ACCESS	MILEPOINT	MILEPOINT DESCRIPTION	MARKED LANES	SURFACE WIDTH/TYPE*	AADT		
....STATE....	..FEDERAL...	CLASS	TYPE	CTL						
SECONDARY	U FAS	1273 R	7	UNDIVIDED	NONE	.00	MDD285 BIDDLE ST	2	20I	1,699
	P					.21	OUT CORP LMTS CHESAPEAKE CITY			
						.25	MDD285 LOCK ST/HEMPHILL ST			

ROUTE NUMBER.....MD 285
INVENTORY DIPECTION....EAST
NAME: HEMPHILL ST

SECONDARY	P FAS	1278 P	7	DIVIDED	NONE	.00	MDD213 AUGUSTINE HERMAN HWY	2	30I	1,900
				UNDIVIDED		.03		2	22I	
NAME: LOCK ST	NFA		9			.29	MDD284 HEMPHILL ST			
						.29				
	U					.35		2	20I	
						.36	IN CORP LMTS CHESAPEAKE CITY			
						.45		2	32I	
NAME: BIDDLE ST						.57	MDD537B LOCK ST	2	34I	
	FAS	1278	7			.57				
						.76	MDD284 HEMPHILL ST	2	19I	
						.86		2	20I	
	P					1.02		2	18I	
						1.30	OUT CORP LMTS CHESAPEAKE CITY			
						2.46	DELAWARE ST/L			

ROUTE NUMBER.....MD 286
INVENTORY DIPECTION....EAST
NAME: BETHEL RD

SECONDARY	U NFA	P	8	UNDIVIDED	NONE	.00	MDD537C OLD MD 213	2	30I	500
						.05	MDD286A MD 286 SPUR	2	18I	
	P					.32	OUT CORP LMTS CHESAPEAKE CITY			
						.41	STRUC #7D53 BACK CREEK			
	U					.46	IN CORP LMTS CHESAPEAKE CITY			
	P					.49	OUT CORP LMTS CHESAPEAKE CITY			
						1.88		2	20I	
						2.12	DELAWARE ST/L			

ROUTE NUMBER.....MD 286A
INVENTORY DIPECTION....NORTH
NAME: MD 286 SPUR

SECONDARY	U NFA	R	9	UNDIVIDED	NONE	.00	MDD286 BETHEL RD	2	14J	
						.07	MU9D10 FIRST ST			

* A,B = UNIMPROVED; C = GRADED & DRAINED; D,E = SOIL, GRAVEL, STONE; F,G = LOW TYPE BITUMINUS; H,I = HIGH TYPE BITUMINUS;
J = CONCRETE; K = BRICK; L = BLOCK

STATE HIGHWAY LOCATION REFERENCE

ROUTE NUMBER.....MD 299
 INVENTORY DIRECTION....NORTH
 NAME: MASSEY SASSAFRAS RD

COUNTY-CECIL
 SHA DISTRICT.....2
 DATE.....12/31/98

SYSTEM	FUNC	HWY	ACCESS	MILEPOINT	MILEPOINT DESCRIPTION	MARKED	SURFACE	AADT		
....STATE....	..FEDEPAL...	CLASS	TYPE	CTL		LANES	WIDTH/TYPE*			
SECONDARY	P	NFA	R	8	UNDIVIDED NONE	.00	KENT CO/L	2	22I	499
						.00	STRUC #14016 SASSAFRAS RIVER			
						.50	US0301 BLUE STAR MEM HWY			

ROUTE NUMBER.....US 301
 INVENTORY DIRECTION....NORTH
 NAME: BLUE STAR MEM HWY

PRIMARY	R	FAP	127	R	2	DIVIDED PART	.00	KENT CO/L	4	48I	8,100
							.00	STRUC #14004 SASSAFRAS RIVER			
							.65	MD0299 MASSEY SASSAFRAS RD			
						UNDIVIDED	2.89		2	27I	
							3.07		2	24I	
							3.20	DELAWARE ST/L			

ROUTE NUMBER.....MD 310
 INVENTORY DIRECTION....EAST
 NAME: CAYOTS CORNER RD

SECONDARY	R	NFA		R	8	UNDIVIDED NONE	.00	MD0213 AUGUSTINE HEPMAN HWY	2	20I	999
							2.19	MD0342 ST AUGUSTINE RD			
							2.22		2	20H	
							2.28		2	19H	
							2.55		2	16H	
							4.02	DELAWARE ST/L			

ROUTE NUMBER.....MD 316
 INVENTORY DIRECTION....NORTH
 NAME: NEWARK RD

SECONDARY	R	FAU	9011	U	16	UNDIVIDED NONE	.00	MD0279 ELKTON NEWARK RD	2	24I	3,200
							.24	STRUC #7047 BIG ELK CREEK			
							.57	STRUC #7046 BIG ELK CREEK			
		FAS	1275	R	7		.61		2	22I	2,675
							1.07				
NAME:							1.07		2	24I	
							1.54				
NAME:							1.74	IS0095 J F K MEM HWY			
							1.74	STRUC #CEX 410			
							1.94		2	22I	
							2.74	MD0277 FLETCHWOOD RD/ELK MILLS RD			

* A,B = UNIMPROVED; C = GRADED & DRAINED; D,E = SOIL, GRAVEL, STONE; F,G = LOW TYPE BITUMINUS; H,I = HIGH TYPE BITUMINUS;
 J = CONCRFTE; K = BRICK; L = BLOCK

STATE HIGHWAY ADMINISTRATION OF MARYLAND
OFFICE OF PLANNING AND PRELIMINARY ENGINEERING
BUREAU OF HIGHWAY STATISTICS

PAGE 16

STATE HIGHWAY LOCATION REFERENCE

ROUTE NUMBER.....MD 327
INVENTORY DIRECTION.....EAST
NAME: NO NAME

COUNTY+CECIL
SHA DISTRICT.....2
DATE.....12/31/88

SYSTEM	FUNC	HWY	ACCESS						MARKED	SURFACE		
....STATE....	..FEDERAL...	CLASS	TYPE	CTL	MILEPOINT	MILEPOINT	DESCRIPTION	LANES	WIDTH/TYPE*	AADT	
SECONDARY	U	NFA	R	9	UNDIVIDED	NONE	.00	MDDDD7B	PHILADELPHIA RD	2	22I	499
							.17		STRUC #7D59			
							.17		R/R #ATK 53D 723 B			
							.2D		R/R #ATK 53D 169 M			
							.37		ROAD END			

ROUTE NUMBER.....MD 342
INVENTORY DIRECTION.....NORTH
NAME: ST AUGUSTINE RD

SECONDARY	P	NFA	R	9	UNDIVIDED	NONE	.00	MDD31D	CAYOTS CORNER PD	2	2DI	499
	U						2.73		IN CORP LMTS CHESAPEAKE CITY			
							2.78	MDD537D	OLD MD 213			
							2.84	MDD537C	OLD MD 213			

ROUTE NUMBER.....MD 537B
INVENTORY DIRECTION.....NORTH
NAME: LOCK ST

SECONDARY	U	NFA	R	9	UNDIVIDED	NONE	.00		ROAD END	2	2DI	499
							.06	MDD285	LOCK ST/BIDDLE ST			

ROUTE NUMBER.....MD 537C
INVENTORY DIPECTION.....NORTH
NAME: OLD MD 213

SECONDARY	R	NFA	R	9	DIVIDED	NONE	.00	MDD213	AUGUSTINE HERMAN RD	2	33I	799
							.00	MDD213A	MD 213 SPUR (BACK)			
							.04			2	27I	
					UNDIVIDED		.07			2	24J	
	U						.08		IN CORP LMTS CHESAPEAKE CITY			
							.15	MDD537D	OLD MD 213			
							.22	MDD342	ST AUGUSTINE RD			
							.24			2	2DI	
							.31			2	24I	
							.35			2	28I	
							.39			2	34I	
				9			.46	MDD286	BETHEL RD			
							.50		ROAD END			

* A,B = UNIMPROVED; C = GRADED & DRAINED; D,E = SOIL, GRAVEL, STONE; F,G = LOW TYPE BITUMINUS; H,I = HIGH TYPE BITUMINUS;
J = CONCRETE; K = BRICK; L = BLOCK

STATE HIGHWAY ADMINISTRATION OF MARYLAND
OFFICE OF PLANNING AND PRELIMINARY ENGINEERING
BUREAU OF HIGHWAY STATISTICS

PAGE..... 17

STATE HIGHWAY LOCATION REFERENCE

ROUTE NUMBER.....MD 537D
INVENTORY DIPECTION....NORTH
NAME: OLD MD 213

COUNTY+CECIL
SHA DISTRICT.....2
DATE.....12/31/88

SYSTEM	FUNC	HWY	ACCESS							MARKED	SURFACE	
....STATE....	..FEDERAL...	CLASS	TYPE	CTL	MILEPOINT	MILEPOINT	DESCRIPTION	LANES	WIDTH/TYPE*	AADT
SECONDARY	R	NFA	P	8	UNDIVIDED	NONE	.00	C00293	BASIL AVE (BACK)	2	18H	799
	U						.06		IN CORP LMTS CHESAPEAKE CITY			
							.09	M00213A	MD 213 SPUR	2	20H	
							.16			2	24J	
				9			.21	M00213	AUGUSTINE HERMAN HWY			
							.22	M00537C	OLD MD 213			
							.26	M00342	ST AUGUSTINE RD			

ROUTE NUMBER.....MD 545
INVENTORY DIPECTION....NORTH
NAME: ELKTON BLVD

SECONDARY	U	FAU	9001	U	16	UNDIVIDED	NONE	.00	M00213	BRIDGE ST	2	24I	3,900
								.34					
								.42		OUT CORP LMTS ELKTON			
								.72	M00279	ELKTON NEWARK RD			
		FAS	1273	R	7			1.34					
								2.12		STRUC #7056 LITTLE ELK CREEK			
								2.99	IS0095	J F K MEM HWY			
								2.99		STRUC #CEX 379			
								3.04		STRUC #7055 LITTLE ELK CREEK			
								3.05			2	22I	
								3.28		R/R #CSX 14D 778 L			
								3.47			2	24I	
								6.10	C00090	BLUE BALL RD (AHEAD)			

ROUTE NUMBER.....MD 591A
INVENTORY DIPECTION....EAST
NAME: COLOPA RD

SECONDARY	R	NFA		R	9	UNDIVIDED	NONE	.00	US0001	CONOWINGO RD	2	16H	199
								.10			2	18H	
								.28		ROAD END			

ROUTE NUMBER.....MD 591B
INVENTORY DIPECTION....NORTH
NAME: PORTERS BRIDGE RD

SECONDARY	R	NFA		R	9	UNDIVIDED	NONE	.00		ROAD END	2	15H	199
								.05		STRUC #7058 LOVE RUN			
								.24			2	20H	
								.80	US0001	CONOWINGO RD			

* A,B = UNIMPROVED; C = GRADED & DRAINED; D,E = SOIL, GRAVEL, STONE; F,G = LOW TYPE BITUMINUS; H,I = HIGH TYPE BITUMINUS;
J = CONCRETE; K = BRICK; L = BLOCK

STATE HIGHWAY ADMINISTRATION OF MARYLAND
 OFFICE OF PLANNING AND PRELIMINARY ENGINEERING
 BUREAU OF HIGHWAY STATISTICS

STATE HIGHWAY LOCATION REFERENCE

ROUTE NUMBER.....MD 727
 INVENTORY DIRECTION.....NORTH
 NAME: OLD NORTH ST

COUNTY+CECIL
 SHA DISTRICT.....2
 DATE.....12/31/88

SYSTEM	FUNC	HWY	ACCESS	MILEPOINT	MILEPOINT	DESCRIPTION	MARKED	SURFACE	AADT			
....STATE....	..FEDERAL...	CLASS	TYPE	CTL	LANES	WIDTH/TYPE*				
SECONDARY	U	NFA	U	19	UNDIVIDED	NONE	.00	MDC268	NORTH ST	2	24I	199
							.10	MU7272	OLD NORTH ST (AHEAD)			

ROUTE NUMBER.....MD 727A
 INVENTORY DIRECTION.....NORTH
 NAME: OLD NORTH ST

SECONDARY	U	NFA	U	19	UNDIVIDED	NONE	.00	MDC268	NORTH ST	2	24I	199
							.05			2	16I	
							.08			2	22I	
							.09	MU7270	OLD NORTH ST (AHEAD)			

ROUTE NUMBER.....MD 781
 INVENTORY DIRECTION.....SOUTH
 NAME: DELANCY RD

SECONDARY	R	FAU	9004	U	17	UNDIVIDED	NONE	.00	MDC281	RED HILL RD	2	20I	1,099
							.51						
							.54						
							1.01	US0040	PULASKI HWY				

ROUTE NUMBER.....MD 824A
 INVENTORY DIRECTION.....NORTH
 NAME: RESERVOIR RD

SECONDARY	R	NFA		R	9	UNDIVIDED	NONE	.00	USD222	PERRYVILLE RD	2	36I	999
							.02				2	22I	
							.02						
							.61	IS0095	J F K MEM HWY				
							.61		STRUC #CEX 266				
							1.07	MDC275	NO NAME				
							1.07	USD222	BAINBRIDGE RD				

ROUTE NUMBER.....MD 896
 INVENTORY DIRECTION.....NORTH
 NAME: MECHANICSVILLE RD

SECONDARY	R	FAU	9012	U	16	UNDIVIDED	NONE	.00		DELAWARE ST/L	2	20I	6,000
							.13	C00145	LITTLE EGYPT RD				
							.21		PENNSYLVANIA ST/L				

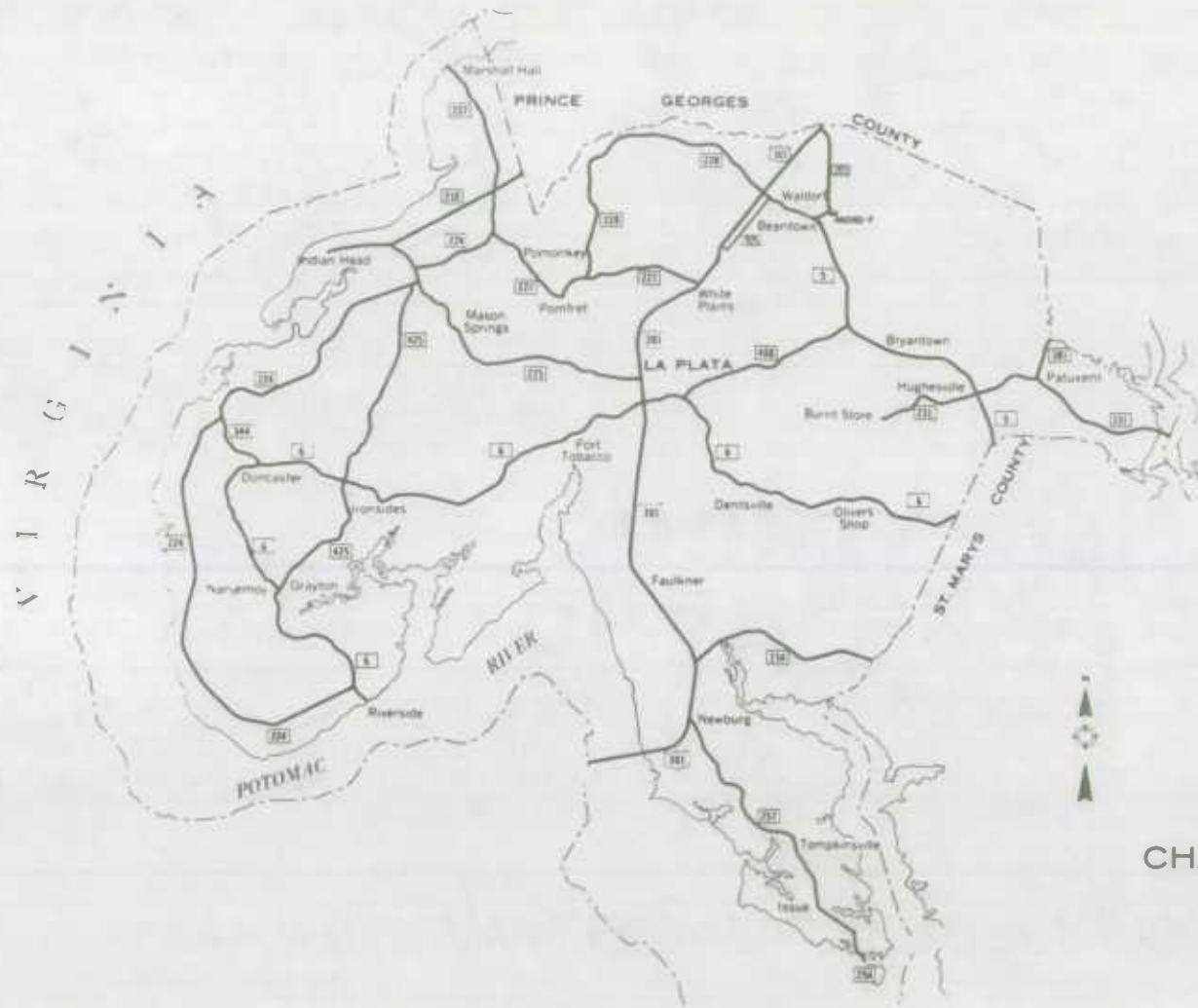
* A,R = UNIMPROVED; C = GRADED & DRAINED; D,E = SOIL, GRAVEL, STONE; F,G = LOW TYPE BITUMINUS; H,I = HIGH TYPE BITUMINUS;
 J = CONCRETE; K = BRICK; L = BLOCK

1989

HIGHWAY LOCATION REFERENCE

**CHARLES
COUNTY**

CH

CHARLES COUNTY

STATE HIGHWAY ADMINISTRATION OF MARYLAND
 OFFICE OF PLANNING AND PRELIMINARY ENGINEERING
 BUREAU OF HIGHWAY STATISTICS

STATE HIGHWAY LOCATION REFERENCE

ROUTE NUMBER.....MD 5
 INVENTORY DIPECTION....NORTH
 NAME: WALDOFF-LEONARDTOWN RD

COUNTY*CHARLES
 SHA DISTRICT.....5
 DATE.....12/31/88

....STATE....	SYSTEM	FEDPAL	CLASS	FUNC	HWY	ACCESS	MILEPOINT	MILEPOINT	DESCRIPTION	MARKED	SURFACE	AAOT
					TYPE	CTL				LANES	WIDTH/TYPE*	
PRIMARY	P	FAP	265	R	2	DIVIDED	NONE	.00	ST MARYS CO/L	4	48I	24,500
						UNDIVIDED		.54				
								1.35		4	40I	
						DIVIDED		1.77	M00231 HUGHESVILLE BURNT STORE RD			19,200
								2.36		4	46I	
								2.45		4	45I	
								3.38		4	48I	
								5.58		4	46I	26,000
								5.97		4	48I	
								6.24	STRUC #8003 ZEKIAH SWAMP			
								6.33	STRUC #8002 ZEKIAH SWAMP			
								6.78	M00488 LAPLATA-BRYANTOWN RD			
								10.39	STRUC #8023 ZEKIAH SWAMP			
				U	14			10.55	M00205 POPLAR HILL-BEANTOWN RD			21,823
								11.26		4	44I	
						UNDIVIDED		11.79		4	48I	
								12.09	R/P #CR 532 250 G			
						DIVIDED		12.21	M00925 BILLINGSLEY RD	4	44I	
								12.33				
								12.37	US0301 BLUE STAR MEM HWY			
								12.37	M00228 BERRY RD (AHEAD)			
								15.38	PRINCE GEORGES CO/L			

NAME: BLUE STAR MEM HWY

ROUTE NUMBER.....MD 6
 INVENTORY DIPECTION....EAST
 NAME: DONCASTER RD

SECONDARY	P	NFA		R	9	UNDIVIDED	NONE	.00	ROAD END	2	13F	1,300
								.07		2	16F	
					8			.73	M00224 RIVERSIDE RD	2	18I	
								2.71		2	20I	
								3.74		2	18I	
								4.14		2	20I	
		FAS	1205		7			4.18				
								4.29	STRUC #8015 NANJEMOY CREEK			
								4.50		2	22I	
		NFA			9			5.71	M00425 RIVERSIDE RD			
					8			11.03	M00344 GILROY RD			1,700
								11.28				
		FAS	1203		7			13.98	M00425 PIVERSIDE RD	2	20I	1,800
								15.37	STRUC #8013 WARDS RUN			
								15.05		2	24I	

* A,B = UNIMPROVED; C = GRADED & DRAINED; D,E = SOIL, GRAVEL, STONE; F,G = LOW TYPE BITUMINUS; H,I = HIGH TYPE BITUMINUS;
 J = CONCRETE; K = BRICK; L = BLOCK

STATE HIGHWAY ADMINISTRATION OF MARYLAND
OFFICE OF PLANNING AND PRELIMINARY ENGINEERING
BUREAU OF HIGHWAY STATISTICS

PAGE..... 2

STATE HIGHWAY LOCATION REFERENCE

ROUTE NUMBER.....MD 6 CONTINUED
INVENTORY DIRECTION....EAST
NAME: DONCASTER RD

COUNTY+CHARLES
SHA DISTRICT.....S
DATE.....12/31/88

SYSTEM	FUNC	HWY	ACCESS	MARKED	SURFACE	A&DT				
....STATE....	..FEDERAL...	CLASS	TYPE	CTL	MILEPOINT MILEPOINT DESCRIPTION	LANES	WIDTH/TYPE*	A&DT	
SECONDARY	R	FAS 1208	R 7	UNDIVIDED	NONE	17.65	STRUC #8012 WARDS RUN	2	24I	1,900
						18.53	STRUC #8011 MILL RUN			
						19.57				7,300
						22.38	STRUC #8010 HOGHOLE RUN			
						22.78	STRUC #8009 PORT TOBACCO CREEK			
						23.44	STRUC #8008 PORT TOBACCO CREEK			
						24.70	IN CORP LMTS LA PLATA			
						24.70				
						25.10				
						25.35	US0301 BLUE STAR MEM HWY	4	48I	
						25.35		3	44I	17,025
						25.46				
						25.52		3	34I	
						25.58		2	24I	
						25.76		2	44I	
						25.82	R/R #CR 532 2S9 T			
						26.71	M00488 LA PLATA-BRYANTOWN RD	2	24I	
						26.71				
						26.73	OUT CORP LMTS LA PLATA			
						29.50		2	22I	
						30.23	STRUC #8007 ZEKIAH SWAMP RUN			
						30.32	STRUC #8006 ZEKIAH SWAMP RUN			
						30.35	STRUC #8005 ZEKIAH SWAMP RUN			
						32.24				
						33.20		2	23I	3,475
						33.38				
						35.01	STRUC #8004 GILBERT SWAMP RUN			2,550
						35.91				
						37.94	ST MARYS CO/L			1,700

ROUTE NUMBER.....MD 205
INVENTORY DIPECTION....NORTH
NAME: POPLAR HILL-BEANTOWN RD

SECONDARY	R	FAS 1200	R 7	UNDIVIDED	NONE	.00	M00005 WALDORF-LEONARDTOWN RD	3	34I	4,900
				DIVIDED		.07		2	46I	
				UNDIVIDED		.16		2	29I	
						.45				
						.45				
						.55				
						2.71		2	22I	
						2.77		2	36I	
				DIVIDED				2	26I	

* A,B = UNIMPROVED; C = GRADED & DRAINED; D,E = SOIL, GRAVEL, STONE; F,G = LOW TYPE BITUMINUS; H,I = HIGH TYPE BITUMINUS;
J = CONCRETE; K = SPICK; L = BLOCK

STATE HIGHWAY ADMINISTRATION OF MARYLAND
OFFICE OF PLANNING AND PRELIMINARY ENGINEERING
BUREAU OF HIGHWAY STATISTICS

STATE HIGHWAY LOCATION REFERENCE

ROUTE NUMBER.....MD 205 CONTINUED
INVENTORY DIRECTION....NORTH
NAME: MATTAWOMAN-BEANTOWN RD

COUNTY-CHARLES
SHA DISTRICT.....5
DATE.....12/31/88

STATE	SYSTEM	FEDERAL	CLASS	FUNC	HWY	ACCESS	MILEPOINT	MILEPOINT DESCRIPTION	MARKED LANES	SURFACE WIDTH/TYPE*	ADOT	
SECONDARY	P	FAU	8503	U	16	UNDIVIDED	NONE	2.95		4	48I	4,900
							3.06	R/R #CR 532 296 V				
							3.18	USD301 BLUE STAR MEM HWY				

ROUTE NUMBER.....MD 210
INVENTORY DIRECTION....NORTH
NAME: STRAUSS AVE

SECONDARY	U	NFA		R	9	DIVIDED	NONE	.00	ROAD END	4	48I	14,500
NAME: N STRAUSS AVE							.47					
		FAS	1206		7		.59					
							1.34					
NAME: INDIAN HEAD PD							1.34					
		FAP	263		6		2.02	MDD225 OUT CORP LMTS INDIAN HEAD				14,700
							5.24	INDIAN HEAD LA PLATA RD				12,500
							5.60		6	76I		
							5.77	MDD227 MARSHALL HALL RD				14,000
							6.08		5	62I		
							6.23		5	60I		
							6.57		4	48I		
							6.90	PRINCE GEORGES CO/L				

ROUTE NUMBER.....MD 224
INVENTORY DIRECTION....NORTH
NAME: RIVERSIDE RD

SECONDARY	P	NFA		R	9	UNDIVIDED	NONE	.00	MDD006 BONCASTER RD	2	16G	200
							4.57	STRUC #8020 THOMAS CUT				
							5.38	STRUC #3019 THOMAS CUT				
							10.16		2	17G		400
							13.28		2	20I		
		FAS	1204		7		14.90	MDD344 GILROY RD				900
							15.94	STRUC #8018 FEEDER RUN				
							16.82		2	22H		
							17.69		2	22I		
							17.94		2	22H		
							19.57		2	22I		
							21.27					
							22.55	STRUC #8D16 MATTAWOMAN CREEK				5,575
							23.37	MDD425 IRONSIDES PD				
							23.49		2	38I		

* A,B = UNIMPROVED; C = GRADED & DRAINED; D,E = SOIL, GRAVEL, STONE; F,G = LOW TYPE BITUMINUS; H,I = HIGH TYPE BITUMINUS;
J = CONCRETE; K = BRICK; L = BLOCK

STATE HIGHWAY ADMINISTRATION OF MARYLAND
OFFICE OF PLANNING AND PRELIMINARY ENGINEERING
BUREAU OF HIGHWAY STATISTICS

STATE HIGHWAY LOCATION REFERENCE

ROUTE NUMBER.....MD 224 CONTINUED
INVENTORY DIPECTION....NORTH
NAME: RIVERSIDE RD

COUNTY+CHARLES
SHA DISTRICT.....5
DATE.....12/31/88

SYSTEM	FUNC	HWY	ACCESS							MARKED	SURFACE	
....STATE....	..FEDERAL...	CLASS	TYPE	CTL	MILEPOINT	MILEPOINT	DESCRIPTION	LANES	WIDTH/TYPE*	AAOT		
SECONDARY	P	FAS 1204	R 7	UNDIVID	NONE	23.51	MDD225	INDIAN HEAD LAPLATA RD (AHEAD)	2	38I	5,575	
						23.92	MDD225	INDIAN HEAD LAPLATA RD (BACK)	2	22I	4,900	
NAME: LIVINGSTON RD												
						23.92						
						23.97			2	20I		
						24.34		R/R #DOD 312 466 F				
						26.89	MDD227	POMFRET RD				

ROUTE NUMBER.....MD 225
INVENTORY DIPECTION....EAST
NAME: INDIAN HEAD-LAPLATA RD

SECONDARY	P	FAP 268	R 6	DIVIDED	NONE	.00	MDD210	INDIAN HEAD HWY	3	50I	10,700	
				UNDIVID		.04			2	24I		
						.11			3	34I		
						.35			2	24I		
						.90		R/R #D00 312 468 U				
						1.23		STRUC #8D21 MATTAWOMAN CREEK				
						1.24	MDD224	LIVINGSTON RD				
						1.33		STRUC #8D22 MATTAWOMAN CREEK				
						1.65	MDD224	RIVERSIDE RD				
						3.55		STRUC #8024 MATTAWOMAN CREEK				
						8.10		STRUC #8049 PORT TOBACCO CREEK				
						8.83		STRUC #8025 PORT TOBACCO CREEK				
						8.87		STRUC #8D17 PORT TOBACCO CREEK				
						10.26		IN CORP LMTS LA PLATA				
U												
NAME: HAWTHORNE DR												
						10.26						
						10.62			2	48I		
						10.69	USD301	BLUE STAR MEM HWY				

ROUTE NUMBER.....MD 227
INVENTORY DIPECTION....EAST
NAME: MARSHALL HALL RD

SECONDARY	P	NFA	R 9	UNDIVID	NONE	.00		ROAD END	2	20I	9,900	
		FAS 1203	7			.23			2	24I		
						2.24		STRUC #8D26 MILL SWAMP				
						2.52		STRUC #8027 MILL SWAMP				
						4.41			2	36I		
						4.48			4	48I		
						4.55	MDD210	INDIAN HEAD HWY	4	52I	9,400	
NAME: POMFRET RD												
						4.55						
						4.58			4	58I		

* A,B = UNIMPROVED; C = GRADED & DRAINED; D,E = SOIL, GRAVEL, STONE; F,G = LOW TYPE BITUMINUS; H,I = HIGH TYPE BITUMINUS;
J = CONCRETE; K = BRICK; L = BLOCK

STATE HIGHWAY ADMINISTRATION OF MARYLAND
OFFICE OF PLANNING AND PRELIMINARY ENGINEERING
BUREAU OF HIGHWAY STATISTICS

PAGE..... 5

STATE HIGHWAY LOCATION REFERENCE

ROUTE NUMBER.....MD 227 CONTINUED
INVENTORY DIPECTION....EAST
NAME: POMFRET RD

COUNTY+CHARLES
SHA DISTRICT.....5
DATE.....12/31/88

SYSTEM	FUNC	HWY	ACCESS	MARKED	SURFACE	AAOT					
....STATE....	..FEDERAL...	CLASS	TYPE	CTL	LANES	WIDTH/TYPE*					
SECONDARY	P	FAS	1203	R	7	UNDIVIDED NONE	4.61		2	24I	8,400
							4.77		2	20I	
							5.88	MD0224			6,500
							7.18				
							7.59				
							7.75				4,300
							8.10				4,850
			1202				9.09				
							10.20	MD0228			4,900
							12.24				5,700
							12.88				
							13.98				
							14.03	US0301		40I	

ROUTE NUMBER.....MD 228
INVENTORY DIPECTION....EAST
NAME: BENNSVILLE RD

SECONDARY	R	FAS	1388	R	7	UNDIVIDED NONE	.00	MD0227		2	20I	3,200
							.55					
							.61					
							4.89			2	24I	
							5.24					
							5.24					
							6.26					
							7.07					
							10.21					
							10.37					
							10.60	US0301		4	48I	
							10.60	MD0005				

ROUTE NUMBER.....MD 231
INVENTORY DIPECTION....EAST
NAME: HUGHESVILLE BURNT STOPE RD

SECONDARY	P	NFA		P	8	UNDIVIDED NONE	.00	CO1148		2	20I	2,100
							2.35					
							3.43	MD0005				4,350
							3.43					
							3.46					
							5.60	MD0381		2	22I	
							10.61					

* A,B = UNIMPROVED; C = GRADED & DRAINED; D,F = SOIL, GRAVEL, STONE; F,G = LOW TYPE BITUMINUS; H,I = HIGH TYPE BITUMINUS;
J = CONCRETE; K = PPKICK; L = BLOCK

STATE HIGHWAY ADMINISTRATION OF MARYLAND
OFFICE OF PLANNING AND PRELIMINARY ENGINEERING
BUREAU OF HIGHWAY STATISTICS

STATE HIGHWAY LOCATION REFERENCE

ROUTE NUMBER.....MD 231 CONTINUED
INVENTORY DIPECTION....EAST
NAME: PRINCE FRED HUGHESVILLE RD

COUNTY+CHARLES
SHA DISTRICT.....5
DATE.....12/31/98

SYSTEM	FUNC	HWY	ACCESS	MARKED	SURFACE	AADT					
....STATE....	..FEDERAL...	CLASS	TYPE	CTL	MILEPOINT	MILEPOINT DESCRIPTION	LANES	WIDTH/TYPE*	AADT		
SECONDARY	P	FAP	266	R	6	UNDIVIDED NONE	10.61	CALVERT CO/L	2	22I	8,350

ROUTE NUMBER.....MD 234
INVENTORY DIPECTION....EAST
NAME: BUDDS CREEK RD

SECONDARY	P	FAP	272	R	6	UNDIVIDED NONE	.00	US0301	BLUE STAR MEM HWY	3	34I	3,050
							.05			2	24I	
							.17		STRUC #8044			
							.17		R/R #CR 532 276 J			
							.99		STRUC #8037 ALLENS FRESH RUN			
							1.27		STRUC #8036 ALLENS FRESH RUN			
							1.58					2,600
							3.13		STRUC #8047 GILBERT SWAMP RUN			
							5.54					2,725
							6.40		STRUC #18014 BUDDS CREEK			
							6.40		ST MARYS CO/L			

ROUTE NUMBER.....MD 254
INVENTORY DIPECTION....NORTH
NAME: COBB ISLAND RD

SECONDARY	P	NFA		R	2	DIVIDED NONE	.00	CO0216	BRIDGE BLVD (BACK)	2	24I	1,825
						UNDIVIDED	.03					
							.16		STRUC #8038 NEALE SOUND			
						DIVIDED	1.22			2	28I	
							1.26	MO0257	ROCK POINT RD			

ROUTE NUMBER.....MD 257
INVENTORY DIPECTION....NORTH
NAME: ROCK POINT RD

SECONDARY	P	FAS	1209	R	7	DIVIDED NONE	.00	MO0254	COBB ISLAND RD	2	27I	2,125
						UNDIVIDED	.04			2	22I	
							3.46					2,425
							3.87					1,575
							6.51			3	30I	
							6.61			2	22I	
							7.56		STRUC #8001 PICCOWAXEN CREEK			
							7.60					4,200
							9.60			3	32I	
							9.68			2	22I	

A, B = UNIMPROVED; C = GRADED & DRAINED; D, F = SOIL, GRAVEL, STONE; F, G = LOW TYPE BITUMINUS; H, I = HIGH TYPE BITUMINUS;
J = CONCPETE; K = BRICK; L = BLOCK

STATE HIGHWAY ADMINISTRATION OF MARYLAND
OFFICE OF PLANNING AND PRELIMINARY ENGINEERING
BUREAU OF HIGHWAY STATISTICS

STATE HIGHWAY LOCATION REFERENCE

ROUTE NUMBER.....MD 257 CONTINUED
INVENTORY DIRECTION....NORTH
NAME: ROCK POINT RD

COUNTY*CHARLES
SHA DISTRICT.....5
DATE.....12/31/89

SYSTEM	FUNC CLASS	HWY TYPE	ACCESS CTL	MP	DESCRIPTION	LANES	SURFACE WIDTH/TYPE*	AADT
SECONDARY	P FAS 1209 R 7	UNDIVIDED	NONE	9.82	STRUC #8048	2	22I	4,200
				9.82	R/R #CR 532 281 F			
				9.89	USD301 BLUE STAR MEM HWY			

ROUTE NUMBER.....JS 301
INVENTORY DIPECTION....NORTH
NAME: BLUE STAR MEM HWY

SYSTEM	FUNC CLASS	HWY TYPE	ACCESS CTL	MP	DESCRIPTION	LANES	SURFACE WIDTH/TYPE*	AADT
PRIMARY	P FAP 117 R 2	UNDIVIDED	NONE	.00	VIRGINIA ST/L	2	24J	11,734
				1.41	STRUC #8309 POTOMAC RIVER			
				2.08		4	64J	
				2.11	TOLL PLAZA (6 LANES)	8	99J	
				2.17	END TOLL MAINTENANCE			
				2.17	BEGIN STATE MAINTENANCE			
		DIVIDED		2.21		4	48J	
				2.31		4	48I	
				3.84	MDD257 ROCK POINT RD			19,000
				5.80	MDD234 BUDDS CREEK RD			19,500
				13.25				21,000
				13.87	IN CORP LMTS LAPLATA			
				14.97	MDD006 PORT TOBACCO RD/CHARLES ST			31,000
				15.71	MDD225 INDIAN HEAD LAPLATA RD			
				15.98	OUT CORP LMTS LA PLATA			
				18.59				32,404
				19.76	MDD227 POMFRET RD			
				20.30	R/R #000 312 455 T			
				21.01	MDD925 BILLINGSLEY RD			36,000
				22.16				51,325
				23.56	MDD228 BERRY RD			51,975
				23.56	MDD005 WALDORF-LEONARDTOWN RD			
				25.11				53,000
				26.33	MDD205 MATTAWOMAN-BEANTOWN RD			59,000
				26.57	STRUC #16058 MATTAWOMAN CREEK			
				26.57	PRINCE GEORGES CO/L			

ROUTE NUMBER.....MD 344
INVENTORY DIRECTION....EAST
NAME: GILROY RD

SECONDARY	P NFA	R 8	UNDIVIDED	NONE	.00	MDD224 RIVERSIDE PD	2	20I	800
					2.17	MDD006 DONCASTER-LAPLATA RD			

* A,B = UNIMPROVED; C = GRADED & DRAINED; H,L = SOIL, GRAVEL, STONE; F,G = LOW TYPE BITUMINUS; H,I = HIGH TYPE BITUMINUS;
J = CONCRETE; K = ASPICK; L = BLOCK

STATE HIGHWAY ADMINISTRATION OF MARYLAND
 OFFICE OF PLANNING AND PRELIMINARY ENGINEERING
 BUREAU OF HIGHWAY STATISTICS

STATE HIGHWAY LOCATION REFERENCE

ROUTE NUMBER.....MD 381
 INVENTORY DIRECTION....NORTH
 NAME: BRANDYWINE-PATUXENT PD

COUNTY+CHARLES
 SHA DISTRICT.....5
 DATE.....12/31/88

SYSTEM	FUNC	HWY	ACCESS	MARKED	SURFACE	AADT							
....STATE....	..FEDEPAL...	CLASS	TYPE	CTL	MILEPCINT	MILEPOINT DESCRIPTION	LANES	WIDTH/TYPE#	AADT				
SECONDARY	P	FAS	1198	R	7	DIVIDED UNDIVIDED	NONE	.00 .03 1.38 1.38	M00231	PRINCE FRED HUGHESVILLE RD STRUC #16060 SWANSON CREEK PRINCE GEORGES CO/L	2 2	32I 24I	3,125

ROUTE NUMBER.....MD 382F
 INVENTORY DIPECTION....NORTH
 NAME: SPUR

SECONDARY	P	WFA		R	9	UNDIVIDED	NONE	.00 .09 .10		ROAD END SPUR TO POPLAR HILL-BEANTOWN RD ROAD END	2	22I	
-----------	---	-----	--	---	---	-----------	------	-------------------	--	---	---	-----	--

ROUTE NUMBER.....MD 425
 INVENTORY DIPECTION....NORTH
 NAME: RIVERSIDE RD

SECONDARY	P	FAS	1205	R	7	UNDIVIDED	NONE	.00 .08 2.81 3.46 4.81 4.81 5.90 8.66 8.66 11.79	M00006 M00006 M00224	DONCASTER RD STRUC #8043 HILLTOP FOPK LAPLATA-DONCASTER RD STRUC #8042 WARDS RUN RIVERSIDE RD	2 2 2 2	22I 20I 18I 22I	1,400 2,300
-----------	---	-----	------	---	---	-----------	------	---	----------------------------	---	------------------	--------------------------	----------------

NAME: MASON-SPRINGS PD

NAME: IRONSIDES RD

ROUTE NUMBER.....MD 488
 INVENTORY DIPECTION....EAST
 NAME: LAPLATA-BRYANTOWN PD

SECONDARY	U P	FAP	269	R	6	UNDIVIDED	NONE	.00 .57 .60 1.04 1.20 2.00 5.02 5.13 5.31 6.01	M00006	LAPLATA-NEW MARKET RD OUT CORP LMTS LA PLATA STRUC #8046 KERRICK SWAMP STRUC #8045 PINEY BRANCH	2 2 2 2 2 2	22I 20I 22I 24I 22I 20I 30I	6,000
-----------	--------	-----	-----	---	---	-----------	------	---	--------	--	----------------------------	---	-------

* A,B = UNIMPROVED; C = GRADED & DRAINED; D,E = SOIL, GRAVEL, STONE; F,G = LOW TYPE BITUMINUS; H,I = HIGH TYPE BITUMINUS;
 J = CONCRETE; K = BRICK; L = BLOCK

STATE HIGHWAY ADMINISTRATION OF MARYLAND
 OFFICE OF PLANNING AND PRELIMINARY ENGINEERING
 BUREAU OF HIGHWAY STATISTICS


STATE HIGHWAY LOCATION REFERENCE

ROUTE NUMBER.....MD 488 CONTINUED
 INVENTORY DIPECTION....EAST
 NAME: LAPLATA-BRYANTOWN RD

COUNTY+CHARLES
 SHA DISTRICT.....5
 DATE.....12/31/88

SYSTEM	FUNC CLASS	HWY TYPE	ACCESS CTL	MILEPOINT	MILEPOINT	DESCRIPTION	MARKED LANES	SURFACE WIDTH/TYP*	AADT
STATE	FEDERAL								
SECONDARY	R FAP 269 R 6	DIVIDED	NONE	6.04	M00005	WALDORF-LEONARDTOWN RD	2	3DI	6,000
ROUTE NUMBER.....MD 925									
INVENTORY DIPECTION....NORTH									
NAME: BILLINGSLEY RD									
SECONDARY	R FAU 95D1 U 17	UNDIVIDED	NONE	.00	US03D1	BLUE STAR MEM HWY	2	22I	10,000
				1.24					
				2.48					
				2.56	M00005	WALDORF-LEONARDTOWN RD	2	34I	

* A,B = UNIMPROVED; C = GRADED & DRAINED; D,E = SOIL, GRAVEL, STONE; F,G = LOW TYPE BITUMINUS; H,I = HIGH TYPE BITUMINUS;
 J = CONCRETE; K = BRICK; L = BLOCK

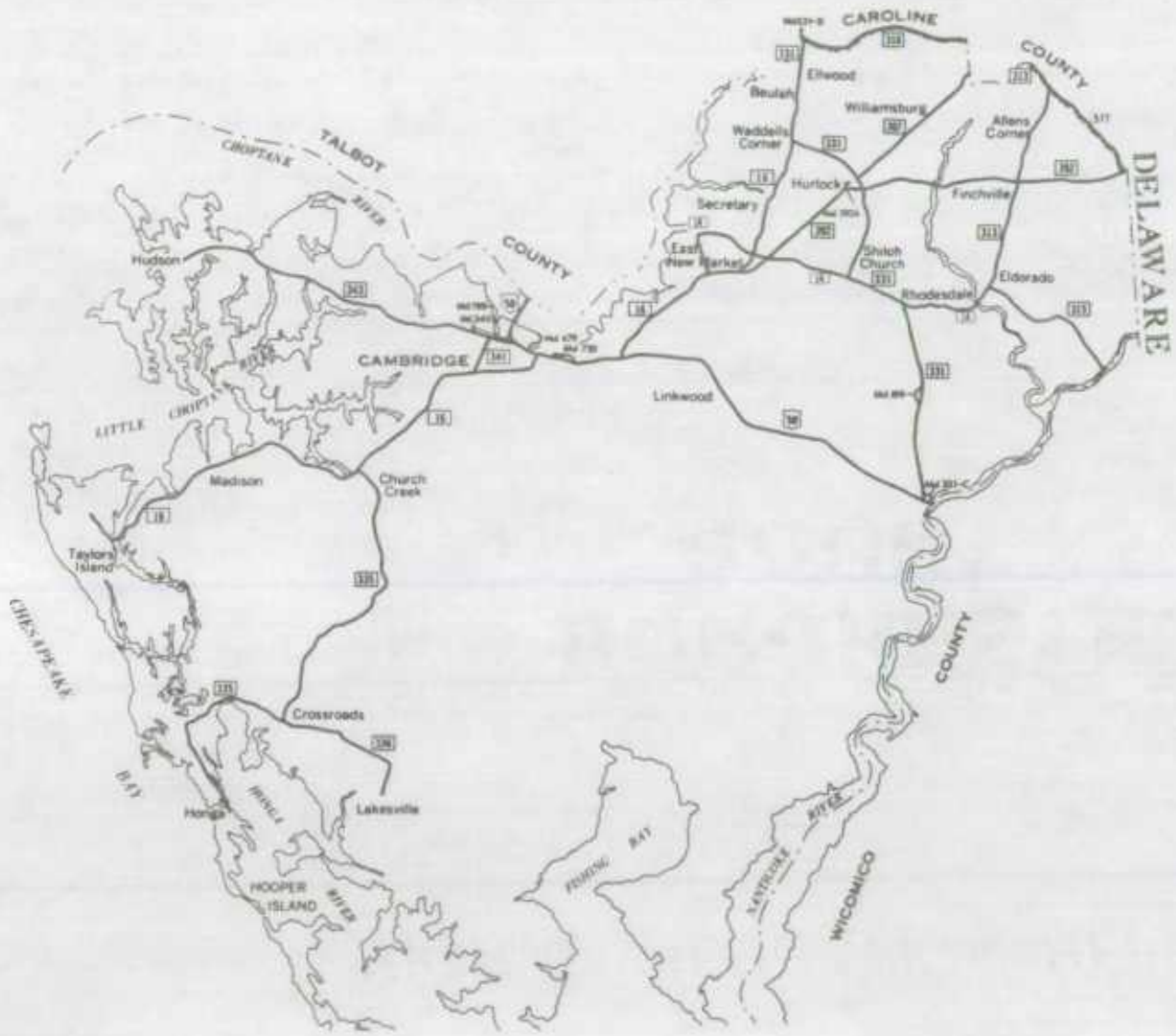


1989

HIGHWAY LOCATION REFERENCE

**DORCHESTER
COUNTY**

D



DORCHESTER COUNTY

STATE HIGHWAY ADMINISTRATION OF MARYLAND
 OFFICE OF PLANNING AND PRELIMINARY ENGINEERING
 BUREAU OF HIGHWAY STATISTICS

STATE HIGHWAY LOCATION REFERENCE

ROUTE NUMBER.....MD 14
 INVENTORY DIRECTION....EAST
 NAME: SECRETARY RD

COUNTY-DORCHESTER
 SHA DISTRICT.....1
 DATE.....12/31/88

SYSTEM	STATE	FEDERAL	CLASS	HWY TYPE	ACCESS CTL	MILEPOINT	MILEPOINT	DESCRIPTION	MARKED LANES	SURFACE WIDTH/TYP*	AADT
SECONDARY	R	NFA	P 8	UNDIVID	NONE	.00	M00016	MT HOLLY RD/E NEW MARKET RD	2	24I	1,425
						1.17			2	22I	
						1.45		STRUC #9016 WARWICK RIVER			
NAME: MAIN ST						1.49		IN CORP LMTS SECRETARY	2	28I	
						1.49					
						1.54			3	22I	
						1.59			2	22I	
						1.92			2	35I	
NAME: EAST NEW MARKET RD	R					2.01		OUT CORP LMTS SECRETARY	2	34I	
						2.01					
						2.06					
						3.01		IN CORP LMTS EAST NEW MARKET	2	22I	
						3.21					
		FAS 1336	7			3.24	M00016	EAST NEW MARKET ELWOOD RD	2	26I	
						3.26					
						3.41			2	22I	
						3.54		OUT CORP LMTS EAST NEW MARKET	2	21I	
						3.62					
						3.72	M00397	HURLOCK RD	2	19I	
						3.74		R/R #M00E 529 812 W	2	22I	
						6.36	M00331	SHILOH CHURCH HURLOCK RD(AHEAD)			
NAME: RHODESDALE RD						8.39	M00331	RHODESDALE-VIENNA RD (BACK)			1,950
						8.39					
						8.41		R/R #DPL 529 802 R			
						10.15					1,125
						10.73		IN CORP LMTS BROOKVIEW			
						10.84		OUT CORP LMTS BROOKVIEW			
						10.89		STRUC #9001 MARSHY HOPE CREEK			
						11.23		IN CORP LMTS ELDORADO			
						11.49	M00313	ELDORADO-SHARPTOWN RD			

ROUTE NUMBER.....MD 16
 INVENTORY DIRECTION....NORTH
 NAME: TAYLORS ISLAND RD

SECONDARY	P	FAS 1328	R 7	UNDIVID	NONE	.00	C00100	HOOPERS NECK RD (BACK)	2	20I	300
						.27		STRUC #9004 SLAUGHTER CREEK			
						.36					
						2.49		STRUC #9003 STEWART CANAL			
						2.51			2	24I	
						4.16					1,000
						8.94					2,600

* A,B = UNIMPROVED; C = GRADED & DRAINED; D,E = SOIL, GRAVEL, STONE; F,G = LOW TYPE BITUMINUS; H,I = HIGH TYPE BITUMINUS;
 J = CONCPETE; K = BRICK; L = BLOCK

STATE HIGHWAY ADMINISTRATION OF MARYLAND
 OFFICE OF PLANNING AND PRELIMINARY ENGINEERING
 BUREAU OF HIGHWAY STATISTICS

STATE HIGHWAY LOCATION REFERENCE

ROUTE NUMBER.....MD 16 CONTINUED
 INVENTORY DIRECTION....NORTH
 NAME: TAYLORS ISLAND RD

COUNTY+DORCHESTER
 SHA DISTRICT.....1
 DATE.....12/31/88

STATE	SYSTEM	FEDERAL	FUNC CLASS	HWY TYPE	ACCESS CTL	MILEPOINT	MILEPOINT DESCRIPTION	MARKED LANES	SURFACE WIDTH/TYPE*	AADT
	SECONDARY	U	FAS 1328 R 7	UNDIVIDED	NONE	9.21				
			FAP 313 6			9.51	MD0335 IN CORP LMTS CHURCH CREEK	2	24I	2,600
						9.51	GOLDEN HILL RD			3,375
						9.72				
						9.93	OUT CORP LMTS CHURCH CREEK	2	22I	
						13.55				
						13.60	IN CORP LMTS CAMBRIDGE	3	32I	
						13.60		2	22I	5,625
						14.31				
						14.52	MD0341 RACE ST	2	24I	
						15.54	OUT CORP LMTS CAMBRIDGE			5,275
						15.71				
						16.36	R/R #MDDE 532 076 A			2,400
						16.67				
						16.81	US0050 OCEAN GATEWAY (AHEAD)	2	36I	
						19.45	US0050 OCEAN GATEWAY (BACK)	2	53I	11,900
						19.45				
						19.50				
						23.38	MD0014 SECPETARY RD	2	24I	
						24.18				
						24.22		4	24I	
						24.26	MD0392 EAST NEW MARKET-HURLOCK RD	2	24I	
						24.26		2	30I	1,000
						24.29				
						24.50		2	22I	
						24.65	IN CORP LMTS EAST NEW MARKET	2	21I	
						24.74				
						24.92		2	19I	
						25.01	MD0014 EAST NEW MARKET RD	2	21I	
						25.08		2	28I	1,550
						25.09		2	24I	
						25.11	OUT CORP LMTS EAST NEW MARKET	2	21I	
						27.14	STRUC #9002 CABIN CREEK			
						27.19				
						28.10				1,325
						28.25				
						28.97	MD0331 ACADEMY ST (AHEAD)	2	24I	
						32.47	CAROLINE CO/L			

* A,B = UNIMPROVED; C = GRADED & DRAINED; D,L = SOIL, GRAVEL, STONE; F,G = LOW TYPE BITUMINUS; H,I = HIGH TYPE BITUMINUS;
 J = CONCRETE; K = BRICK; L = BLOCK

STATE HIGHWAY ADMINISTRATION OF MARYLAND
OFFICE OF PLANNING AND PRELIMINARY ENGINEERING
BUREAU OF HIGHWAY STATISTICS

STATE HIGHWAY LOCATION REFERENCE

ROUTE NUMBER.....US 50
INVENTORY DIRECTION....EAST
NAME: SUNBURST HWY

COUNTY=DORCHESTER
SHA DISTRICT.....1
DATE.....12/31/88

.....STATE.....	SYSTEM ..FEDERAL...	FUNC CLASS	HWY TYPE	ACCESS CTL	MILEPOINT	MILEPOINT DESCRIPTION	MARKED LANES	SURFACE WIDTH/TYPE*	AADT
PRIMARY	P FAP 13D	P 2	DIVIDED	NONE	.00	TALBOT CO/L	4	48J	19,000
	U	U 14			.00	STRUC #9021 CHOPTANK RIVER			
					.82	IN CORP LMTS CAMBRIDGE	4	56I	
					.92		4	48I	
					1.05		4	46I	
					1.37		5	60I	21,525
					1.44		6	72I	
NAME: OCEAN GATEWAY					1.47				
	P				1.93	OUT COPP LMTS CAMBRIDGE			29,200
					2.02		5	60I	
					2.10		4	48I	
					2.16	MDD479 WESTERN SHORE RD			
		P 2			2.51	MDD016 CHURCH CREEK RD			25,800
					2.92	MDD750 OLD US 50			13,626
					3.71	MDD750 OLD US 50			
					5.15	MDD016 MT HOLLY EAST NEW MARKET RD			11,275
					8.72	R/R #MDDE 532 D64 F			
					10.66	STRUC #9020 CHICAMACOMICO RIVER			
					13.06	STRUC #9006 & #9019 BIG MILL POND			
					14.72		3	40I	
					15.01		2	24I	
	NFA	8	UNDIVIDED		15.07				
	U				16.28	IN CORP LMTS VIENNA			13,500
					16.42	MDD331 ROSEDALE-VIENNA RD			
					16.51	MDD331C MD 331 SPUR			
	P				16.72	OUT CORP LMTS VIENNA			
					16.78	STRUC #9007 NANTICOKE RIVER			
					16.78	WICOMICO CO/L			

ROUTE NUMBER.....US 50UL
INVENTORY DIPECTION....EAST
NAME: PROPOSED

PROPOSED	P FAP 130	R 2	DIVIDED	NONE	.00	USDD50 OCEAN GATEWAY	4	48I	9,999
					2.18	WICOMICO CO/L			

ROUTE NUMBER.....MD 307
INVENTORY DIPECTION....NORTH
NAME: BROAD ST

SECONDARY	U FAP 305	R 6	UNDIVIDED	NONE	.00	MDD331 ACADEMY ST/N MAIN ST	2	36I	4,475
					.17		2	38I	

* A,B = UNIMPROVED; C = GRADED & DRAINED; D,F = SOIL, GRAVEL, STONE; F,G = LOW TYPE BITUMINUS; H,I = HIGH TYPE BITUMINUS;
J = CONCRETE; K = BRICK; L = BLOCK

STATE HIGHWAY ADMINISTRATION OF MARYLAND
 OFFICE OF PLANNING AND PRELIMINARY ENGINEERING
 BUREAU OF HIGHWAY STATISTICS

STATE HIGHWAY LOCATION REFERENCE

ROUTE NUMBER.....MD 307 CONTINUED
 INVENTORY DIPECTION....NORTH
 NAME: BROAD ST

COUNTY+DORCHESTER
 SHA DISTRICT.....1
 DATE.....12/31/98

SYSTEM	FUNC	HWY	ACCESS	MILEPOINT	MILEPOINT DESCRIPTION	MARKED LANES	SURFACE WIDTH/TYPER	AADT			
....STATE....	..FEDEPAL...	CLASS	TYPE	CTL							
SECONDARY	U	FAP	305 R	6	UNDIVID	NONE	.18	R/R #MDDE 529 856 W	2	38I	4,475
							.24		2	24I	
	P						.34	OUT CORP LMTS HURLOCK			4,900
							2.52				
							5.11	CAROLINE CO/L			

ROUTE NUMBER.....MD 313
 INVENTORY DIRECTION....NORTH
 NAME: ELDORADO-SHARPTOWN RD

SECONDARY	P	FAS	1337 R	7	UNDIVID	NONE	.00	WICOMICD CO/L	2	22J	2,000
							.00	STRUC #22045 NANTICOKE RIVER			
							.15		2	22I	
	U						1.92				975
							4.93	IN CORP LMTS ELDORADO			
							5.00	MDD014 RHODESDALE RD			1,075
NAME: ELDORADO-FEDERALSBURG RD							5.00				
	P						5.16	OUT CORP LMTS ELDORADO			
							7.57				925
							8.53	MDD0392 HARRISON FERRY RD			1,075
							11.74	CAROLINE CO/L			

ROUTE NUMBER.....MD 318
 INVENTORY DIPECTION....EAST
 NAME: PRESTON FEDERALSBURG RD

SECONDARY	P	FAP	304 P	6	UNDIVID	NONE	.00	MDD331 ACADEMY ST	2	24I	4,200
							.35	MD 817B (CAROLINE CO)			
							.40	CARDLINE CO/L			

ROUTE NUMBER.....MD 331
 INVENTORY DIRECTION....NORTH
 NAME: RHODESDALE-VIENNA RD

SECONDARY	U	FAS	1339 R	7	UNDIVID	NONE	.00	USDD50 OCEAN GATEWAY	2	22I	2,325
	P						.11	OUT CORP LMTS VIENNA			
							.12	MDD331C MD 331 SPUR			
		FAP	311	6			.53				
							3.16	MDD0819 OLD MD 331			
							3.32	MDD0819 OLD MD 331			2,125
							6.38	MDD014 EAST NEW MARKET RD			2,675
NAME: RHODESDALE RD							6.33				

* A,B = UNIMPROVED; C = GRADED & DRAINED; D,E = SOIL, GRAVEL, STONE; F,G = LOW TYPE BITUMINUS; H,I = HIGH TYPE BITUMINUS;
 J = CONCRETE; K = PPKICK; L = BLOCK

STATE HIGHWAY ADMINISTRATION OF MARYLAND
OFFICE OF PLANNING AND PRELIMINARY ENGINEERING
BUREAU OF HIGHWAY STATISTICS

STATE HIGHWAY LOCATION REFERENCE

ROUTE NUMBER.....MD 331 CONTINUED
INVENTORY DIPECTION....NORTH
NAME: SHILOH CHURCH HUPLUCK RD

COUNTY+DORCHESTER
SHA DISTRICT.....1
DATE.....12/31/88

SYSTEM	FUNC	HWY	ACCESS	MILEPOINT	MILEPOINT DESCRIPTION	MARKED LANES	SURFACE WIDTH/TYPE*	AADT
....STATE....	..FEDERAL...	CLASS	TYPE	CTL				
SECONDARY	P	FAP	311	R	6	UNDIVIDED	NONE	
					8.41	MDD014	RHODESDALE RD	2
					10.95			2
					11.04		IN CORP LMTS HURLOCK	
					11.04			
					11.25			2
					11.41	MDD392	DELAWARE AVE	2
					11.58			2
					11.61			2
					11.78		R/R #MDE 532 059 J	
					11.79			
					11.88	MDD307	BROAD ST	
					12.07			2
					12.14			2
					12.45		OUT CORP LMTS HURLOCK	
					12.46			2
					14.35	MDD016	ELWOOD RD	
					15.16			3,225
					16.45		STRUC #9017 GRAVEL RUN	3,125
					17.53		R/R #MDE 529 870 S	
					17.68			2
					17.70	MDD318	PRESTON FEDERALSBURG RD	2
					17.74	MDD331B	SEAMAN RD	2
					17.85		STRUC #5014 HUNTINGTON CREEK	
					17.85		CAROLINE CO/L	7,000

ROUTE NUMBER.....MD 331B
INVENTORY DIPECTION....NORTH
NAME: SEAMAN RD

SECONDARY	R	NFA		P	9	UNDIVIDED	NONE	.00	MDD331	ACADEMY ST	2	20H	
								.06		CAROLINE CO/L			

ROUTE NUMBER.....MD 331C
INVENTORY DIRECTION....NORTH
NAME: MD 331 SPUR

SECONDARY	U	NFA		R	9	UNDIVIDED	NONE	.00	US0050	OCEAN GATEWAY	2	19I	
								.07			2	20I	
								.14			2	14I	
								.19		OUT CORP LMTS VIENNA			
								.20	MDD331	RHODESDALE VIENNA RD			

* A,B = UNIMPROVED; C = GRADED & DRAINED; D,F = SOIL, GRAVEL, STONE; F,G = LOW TYPE BITUMINUS; H,I = HIGH TYPE BITUMINUS;
J = CONCRETE; K = SPICK; L = BLOCK

STATE HIGHWAY ADMINISTRATION OF MARYLAND
 OFFICE OF PLANNING AND PRELIMINARY ENGINEERING
 BUREAU OF HIGHWAY STATISTICS

STATE HIGHWAY LOCATION REFERENCE

ROUTE NUMBER.....MD 335
 INVENTORY DIRECTION.....NORTH
 NAME: HOOPER ISLAND RD

COUNTY+DORCHESTER
 SHA DISTRICT.....1
 DATE.....12/31/88

STATE	SYSTEM	FAS	FEDEPAL	CLASS	FUNC	HWY	ACCESS	MILEPOINT	MILEPOINT	DESCRIPTION	LANES	SURFACE	AADT
.....	CTL	WIDTH/TYP*
SECONDARY	R	FAS	1329	P	7	UNDIVIDED	NONE	.00	C00114	HOOPER ISLAND RD (BACK)	2	20I	675
								.07		STRUC #9014 FISHING CREEK			
								.10			2	22I	
								4.39		STRUC #9013 HONGA RIVER			
								4.79		STRUC #9012 HONGA RIVER			
								6.11		STRUC #9011 WALLACE CREEK			
		FAP	313	6				6.58	M00336	CRAPO RD	2	21I	1,075
NAME:								6.58					
								11.52		STRUC #9010 BLACKWATER RIVER			
								12.10			2	22I	
								12.59					1,550
								13.90			2	20I	
								14.55			2	22I	
								14.69			2	24I	
								14.98		STRUC #9013 BIRCH DAM CREEK			
								15.25			2	22I	
								16.27		IN CORP LMTS CHURCH CREEK			
								16.51			2	44I	
								16.53	M00016	CHURCH CREEK RD			

ROUTE NUMBER.....MD 336
 INVENTORY DIRECTION.....EAST
 NAME: CRAPO RD

SECONDARY	P	FAS	1331	R	7	UNDIVIDED	NONE	.00	M00335	CHURCH CREEK GOLDEN HILL RD	2	20I	875
								2.43					800
								4.94	C00137	ANDREWS RD			

ROUTE NUMBER.....MD 341
 INVENTORY DIRECTION.....NORTH
 NAME: RACE ST

SECONDARY	U	FAU	7401	U	16	UNDIVIDED	NONE	.00	M00016	CAMBRIDGE BELTWAY	2	22I	4,075
								.91			2	24I	
								1.00					4,225
								1.25	M00343	WASHINGTON ST			

ROUTE NUMBER.....MD 343
 INVENTORY DIRECTION.....EAST
 NAME: CAMBRIDGE-HUDSON RD

SECONDARY	P	FAS	1326	R	7	UNDIVIDED	NONE	.00	C00389	HUDSON ROAD (BACK)	2	22I	2,125
-----------	---	-----	------	---	---	-----------	------	-----	--------	--------------------	---	-----	-------

* A,B = UNIMPROVED; C = GRADED & DRAINED; D,F = SOIL, GRAVEL, STONE; F,G = LOW TYPE BITUMINUS; H,I = HIGH TYPE BITUMINUS;
 J = CONCRETE; K = BRICK; L = BLOCK

STATE HIGHWAY ADMINISTRATION OF MARYLAND
 OFFICE OF PLANNING AND PRELIMINARY ENGINEERING
 BUREAU OF HIGHWAY STATISTICS

STATE HIGHWAY LOCATION REFERENCE

ROUTE NUMBER.....MD 343 CONTINUED
 INVENTORY DIRECTION....EAST
 NAME: CAMBRIDGE-HUDSON RD

COUNTY+DORCHESTER
 SHA DISTRICT.....1
 DATE.....12/31/88

SYSTEM	FUNC	HWY	ACCESS	MILEPOINT	MILEPOINT DESCRIPTION	MARKED LANES	SURFACE WIDTH/TYPE*	AADT	
STATE	FEDEPAL	CLASS	CTL						
SECONDARY	R FAP	314 R	6	UNDIVID	NONE	.94	2	22I	2,125
						2.59			6,000
						9.15			
						9.51			
						9.51			
						9.88			
						10.04	2	39I	
						10.33	2	28I	
						10.45	2	29I	
						10.62	2	24I	9,900
						10.97	2	28I	
						11.08	2	44I	
						11.09	2	34I	
						11.14			
						11.37			
						11.45			

ROUTE NUMBER.....MD 343A
 INVENTORY DIRECTION....EAST
 NAME: SUNBURST HWY

SECONDARY	U WFA	U 14	UNDIVID	NONE	.00	USGD50	OCEAN GATEWAY	2	2DI	2,599
					.18	MDC343	CAMBRIDGE-HUDSON RD			

ROUTE NUMBER.....MD 345
 INVENTORY DIRECTION....NORTH
 NAME: PROPOSED

PROPOSED	R FAP	315 R	6	DIVIDED	NONE	.00	MDD016	CHURCH CREEK RD	4	48I	4,999
						1.80	MDD343	CAMBRIDGE-HUDSON RD			

ROUTE NUMBER.....MD 392
 INVENTORY DIRECTION....EAST
 NAME: E NEW MARKET-HURLUCK RD

SECONDARY	R FAP	312 R	6	UNDIVID	NONE	.00	MDD016	E NEW MARKET RD	2	24I	4,150
						.71		IN CORP LMTS EAST NEW MARKET			
						.77		OUT CORP LMTS EAST NEW MARKET			
						1.09	MDD014	EAST NEW MARKET RD			3,950
						2.71					3,750
						4.40	MDD392A	PORLAR ST			
						4.47		P/R #MODE 529 807 A			

* A,B = UNIMPROVED; C = GRADED & DRAINED; D,F = SCIL, GRAVEL, STONE; F,G = LOW TYPE BITUMINUS; H,I = HIGH TYPE BITUMINUS;
 J = CONCRETE; K = BRICK; L = BLOCK

STATE HIGHWAY ADMINISTRATION OF MARYLAND
 OFFICE OF PLANNING AND PRELIMINARY ENGINEERING
 BUREAU OF HIGHWAY STATISTICS

STATE HIGHWAY LOCATION PREFERENCE

ROUTE NUMBER.....MD 392 CONTINUED
 INVENTORY DIRECTION....EAST
 NAME: E NEW MARKET-HURLOCK RD

COUNTY+DORCHESTER
 SHA DISTRICT.....1
 DATE.....12/31/88

SYSTEM	FUNC	HWY	ACCESS	MARKED	SURFACE	ADDT							
....STATE....	..FEDERAL...	CLASS	TYPE	CTL	MILEPOINT	MILEPOINT DESCRIPTION	LANES	WIDTH/TYPE*	ADDT				
SECONDARY	U	FAP	312	R	6	UNDIVIDED	NONE	4.60		IN CORP LMTS HURLOCK	2	24I	3,750
NAME: DELAWARE AVE													
								4.94					
								5.03	MDD331	S MAIN ST			5,375
								5.41		OUT COPP LMTS HURLOCK			
NAME: HARRISON FERRY RD													
								5.41					
								7.22					2,725
								7.40					
								10.08	MDD313	STRUC #9015 MARSHY HOPE CREEK			
NAME: FINCHVILLE-RELIANCE RD													
								10.08		ELOORADO-FEDERALSBERG RD	2	22I	
								13.64					
								13.66		MD 577 (CAROLINE CO)			2,375
										DELAWARE ST/L			

ROUTE NUMBER.....MD 392A
 INVENTORY DIRECTION....EAST
 NAME: POPLAR ST

SECONDARY	P	NFA		R	3	UNDIVIDED	NONE	.00	MDD392	E NEW MARKET HURLOCK RD	2	24I	999
								.05			2	23I	
								.08	COO316	POPLAR ST (AHEAD)			

ROUTE NUMBER.....MD 479
 INVENTORY DIRECTION....NORTH
 NAME: WESTERN SHORE DR

SECONDARY	R	NFA		R	9	UNDIVIDED	NONE	.00	USD050	OCEAN GATEWAY	3	32I	2,299
								.04			2	22I	
								.45			2	20I	
								.62			2	22I	
								.69			2	24I	
								.91	SR0009	SHORT RD			

ROUTE NUMBER.....MD 750
 INVENTORY DIRECTION....EAST
 NAME: OLD US 50

SECONDARY	R	NFA		U	19	DIVIDED	NONE	.00	USD050	OCEAN GATEWAY	2	30I	699
						UNDIVIDED		.03			2	22I	
						DIVIDED		.85			2	30I	
								.87	USD050	OCEAN GATEWAY			

* A,B = UNIMPROVED; C = GRADED & DRAINED; D,E = SOIL, GRAVEL, STONE; F,G = LOW TYPE BITUMINUS; H,I = HIGH TYPE BITUMINUS;
 J = CONCRETE; K = BRICK; L = BLOCK

STATE HIGHWAY ADMINISTRATION OF MARYLAND
 OFFICE OF PLANNING AND PRELIMINARY ENGINEERING
 BUREAU OF HIGHWAY STATISTICS

STATE HIGHWAY LOCATION REFERENCE

ROUTE NUMBER.....MD 795
 INVENTORY DIPECTION....EAST
 NAME: MARYLAND AVE


COUNTY=DORCHESTER
 SHA DISTRICT.....I
 DATE.....12/31/88

SYSTEM	FUNC	HWY	ACCESS	MARKED	SURFACE								
....STATE....	..FEDERAL...	CLASS	TYPE	CTL	MILEPOINT	MILEPOINT DESCRIPTION	LANES	WIDTH/TYPE*	AADT				
SECONDARY	U	FAU	7402	U	16	UNDIVID	NONE	.00	MUD905	MARKET ST (BACK)	2	26J	5,599
								.04		STPUC #9008 CAMBRIDGE CREEK			
								.07	MUD910	MARYLAND AVE (AHEAD)			

ROUTE NUMBER.....MD 819
 INVENTORY DIPECTION....SOUTH
 NAME: OLD MD 331

SECONDARY	P	NFA		P	9	UNDIVID	NONE	.00	MDD331	RHODESDALE-VIENNA RD	2	15J	99
								.17			2	I9I	
								.18	MDD331	RHODESDALE-VIENNA RD			

* A,B = UNIMPROVED; C = GRADED & DRAINED; D,F = SOIL, GRAVEL, STONE; F,G = LOW TYPE BITUMINUS; H,I = HIGH TYPE BITUMINUS;
 J = CONCRETE; K = SPICK; L = BLOCK



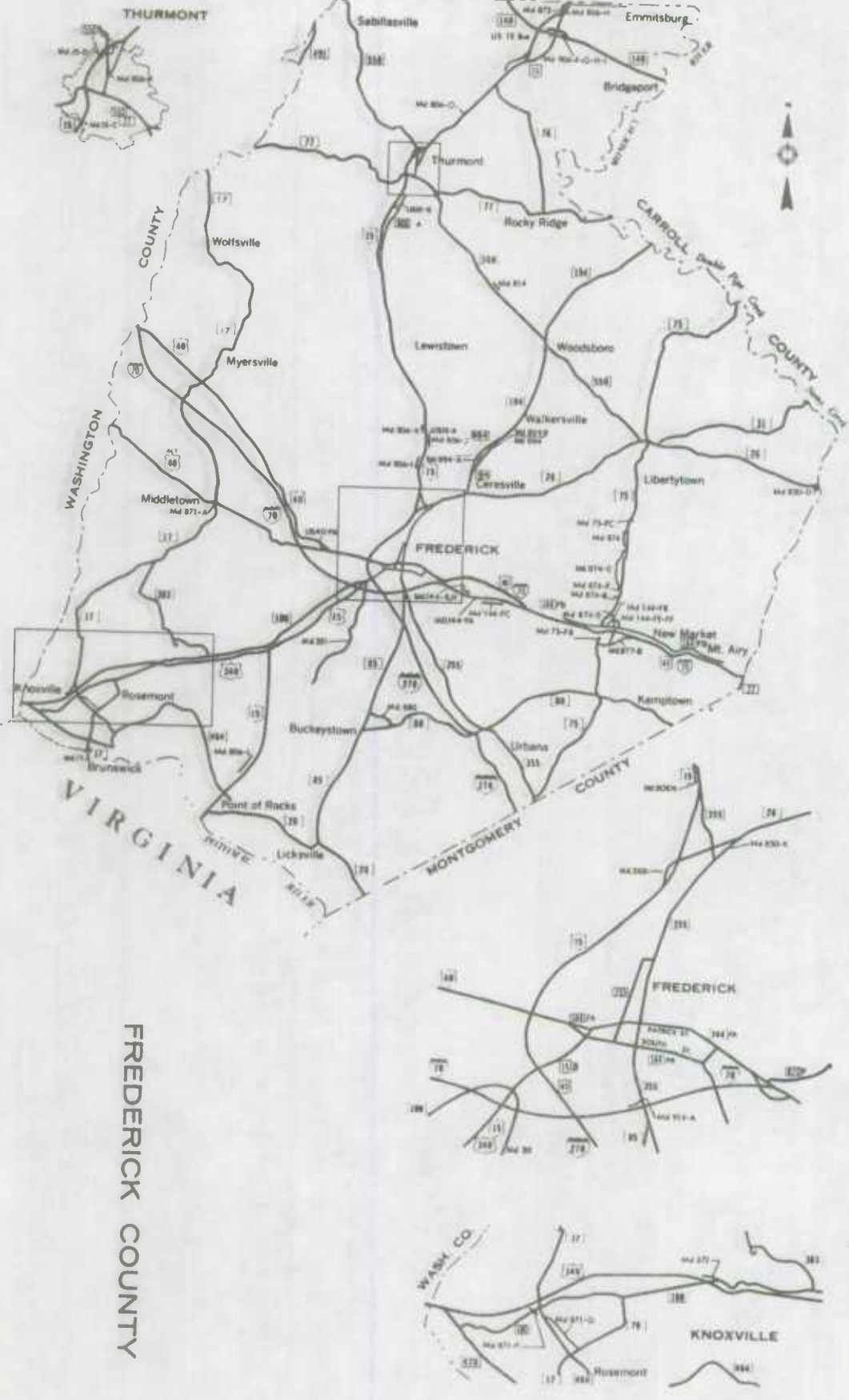
1989

HIGHWAY LOCATION REFERENCE

**FREDERICK
COUNTY**

F

PENNSYLVANIA



FREDERICK COUNTY

STATE HIGHWAY ADMINISTRATION OF MARYLAND
OFFICE OF PLANNING AND PRELIMINARY ENGINEERING
BUREAU OF HIGHWAY STATISTICS

STATE HIGHWAY LOCATION REFERENCE

ROUTE NUMBER.....US 15
INVENTORY DIRECTION....NORTH
NAME: CATOCTIN MT HWY

COUNTY+FREDERICK
SHA DISTRICT.....7
DATE.....12/31/88

SYSTEM	FUNC	HWY	ACCESS	MILEPOINT	MILEPOINT DESCRIPTION	MARKED	SURFACE	AADT			
STATE	FEDERAL	CLASS	CTL			LANES	WIDTH/TYPE#				
SECONDARY	R	FAP	231 R	6	UNDIVIDED	PART	.00	BEGIN STRUCTURE IN VIRGINIA	2	24I	9,800
							.03	VIRGINIA ST/L			
							.16	STRUC #10017 POTOMAC RIVER			
							.30	R/R #CSX 140 529 F			
							.37	M00028 DICKERSON RD			8,575
							1.40	M00464 OLIVE SCHOOL RD			
							5.23				7,875
							6.54	C00292 ELMER DERP RD			
							6.54	STRUC #1D139			
							6.68				
PRIMARY					DIVIDED	FULL	7.24	US0340 JEFFERSON NAT PIKE	2	40I	30,975
NAME: JEFFERSON NAT PIKE		104		2			7.24		4	48I	
							8.79	C00229 MT ZION RD			
							8.79	STRUC #1D150			
							9.32	STRUC #10151 BALLENGER CREEK			
							11.26	IS0070 EISENHOWER MEM HWY			47,925
							11.26	STRUC #1D141			
							11.35	RAMP 7 FR IS 70			
							11.35	STRUC #1D143			
							11.49	M00180 JEFFERSON PIKE			
							11.49	STRUC #10149			
							11.73	IN CORP LMTS FREDERICK			
NAME: FREDERICK FREEWAY							11.88	US0040 FREDERICK FREEWAY (AHEAD)			
							11.88	US00158 JEFFERSON ST			
							11.88	STRUC #1D102			
							12.58	US0040 BALTO NAT PIKE (BACK)			56,425
							12.58	M00144FA WEST PATRICK ST			
							12.58	STRUC #10101			
							13.22	STRUC #10020 CARROLL CREEK			
							13.35	MU1310 ROSEMONT AVE			59,950
							13.35	STRUC #10100			
							13.85	MU9070 W 7TH ST			
							13.85	STRUC #10099			
							14.27				47,000
							14.53	MU1020 MOTTER AVE			45,875
							14.53	STRUC #10098			
							14.53	OUT CORP LMTS FREDERICK			
							14.95	M00026B MD 26 SPUR			
							15.06	M00026 LIBERTY RD			20,675
NAME: EMMITSBURG PIKE							15.06				
							15.23	MD 26 (W3/L)			
							15.23	STRUC #10097			

* A,B = UNIMPROVED; C = GRADED & DRAINED; D,E = SCIL, GRAVEL, STONE; F,G = LOW TYPE BITUMINUS; H,I = HIGH TYPE BITUMINUS;
J = CONCRETE; K = BRICK; L = BLOCK

STATE HIGHWAY ADMINISTRATION OF MARYLAND
OFFICE OF PLANNING AND PRELIMINARY ENGINEERING
BUREAU OF HIGHWAY STATISTICS

STATE HIGHWAY LOCATION REFERENCE

ROUTE NUMBER.....US 15 CONTINUED
INVENTORY DIRECTION....NORTH
NAME: EMMITSBURG PIKE

COUNTY+FREDERICK
SHA DISTRICT.....7
DATE.....12/31/88

SYSTEM	FUNC	HWY	ACCESS										
....STATE....	..FEDERAL...	CLASS	TYPE	CTL	
MARKED	SURFACE		ASOT										
LANES	WIDTH/TYPE*												
PRIMARY	P	FAP	105	R	2	DIVIDED	PAPT	16.12	MD0355	URBANA PIKE	4	48I	26,049
								16.69		STRUC #100108#10159 TUSCARORA CR			
								16.73	MD0806I	OLD US 15			
								17.96	US0015A	BIGGS FORD RD			
								21.93		STRUC #101116#10158 FISHING CREEK			
								22.11					15,000
								24.57	MD0806A	CATOCTIN FURNACE RD			14,500
								25.45		STRUC #10009 LITTLE HUNTING CREEK			
								25.48		STRUC #10182 PEDESTRIAN WALKWAY			
								26.92	US0015G	BLUE MOUNTAIN RD			
								27.70		IN CORP LMTS THURMONT			
								27.70					
								27.77	MD0015C	US 15 SPUR			
								27.77		STRUC #10181			
								28.53	MD0077	ROCKY RIDGE RD			18,000
								28.53		STRUC #10109 & #10179			
								28.98	MD0015C	SANDY SPRING LA EXT			
								29.09		STRUC #10108			
								29.32	MD0550	SABILLASVILLE RD			10,450
								29.32		STRUC #10169			
								29.43		OUT CORP LMTS THURMONT			
								29.95		STRUC #10004 OWENS CREEK			
								29.99					16,000
								31.08		STRUC #10170 OWENS CREEK			
								33.45	MD0076	MOTTERS STATION RD			13,000
								34.93	US0015BU	S SETON AVE			10,075
								35.58		STRUC #10124 & #10165 TOMS CREEK			
								36.31		IN CORP LMTS EMMITSBURG			
								36.32		STRUC #10125 & #10166 FLAT RUN			
								36.42	MD0904F	OLD US 15			
								36.42	MD0904H	OLD US 15			
								36.51	MD0140	TANEYTOWN PIKE			9,775
								36.51		STRUC #10153			
								36.59		OUT CORP LMTS EMMITSBURG			
								37.29	US0015BU	N SETON AVE			10,500
								37.29	MD0806H	OLD US 15			
								37.75		PENNSYLVANIA ST/L			

U
NAME: CATOCTIN MT HWY

* A,B = UNIMPROVED; C = GRADED & DRAINED; D,E = SOIL, GRAVEL, STONE; F,G = LOW TYPE BITUMINUS; H,I = HIGH TYPE BITUMINUS;
J = CONCRETE; K = B/PICK; L = BLOCK

STATE HIGHWAY ADMINISTRATION OF MARYLAND
OFFICE OF PLANNING AND PRELIMINARY ENGINEERING
BUREAU OF HIGHWAY STATISTICS

STATE HIGHWAY LOCATION REFERENCE

ROUTE NUMBER.....US 15A
INVENTORY DIRECTION....EAST
NAME: BIGGS FORD RD

COUNTY-FREDERICK
SHA DISTRICT.....7
DATE.....12/31/88

SYSTEM	FUNC	HWY	ACCESS	MILEPOINT	MILEPOINT	DESCRIPTION	MARKED	SURFACE	AAOT			
STATE	FEDERAL	CLASS	TYPE	CTL			LANES	WIDTH/TYPE*				
SECONDARY	R	NFA	R	9	UNDIVIDED	NONE	.00	US0015	EMMITSBURG PIKE	2	20I	
							.04	M00806J	OLD US 15			

ROUTE NUMBER.....US 15B
INVENTORY DIRECTION....NORTH
NAME: OLD US 340

SECONDARY	U	FAP	104	U	14	DIVIDED	NONE	.00	US0040	BALTO NATIONAL PIKE	4	48I	8,399
								.00	US0015	JEFFEPSON NAT PIKE			
								.00		STRUC #10102			
		FAU	7801					.07					
								.17					
								.22	MU0760	S JEFFERSON ST (AHEAD)	4	36I	

ROUTE NUMBER.....US 15BU
INVENTORY DIPECTION....NORTH
NAME: S SETON AVE

SECONDARY	R	FAS	1067	R	7	UNDIVIDED	NONE	.00	US0015	EMMITSBURG PIKE	2	24I	11,000
								.14			2	20I	
								.24		STRUC #10002 TOMS CREEK			
								.76		IN CORP LMTS EMMITSBURG			
								.99			2	26I	
								1.18			2	20I	
		NFA			8			1.21	M00140	MAIN ST E & W			4,200
NAME:								1.21					
								1.30			2	32I	
								1.40			2	20I	
								1.57		OUT CORP LMTS EMMITSBURG			
								1.60		STRUC #10001 FLAT RUN			
								2.17			2	24I	
						DIVIDED		2.31	M00873	SERVICE RD	2	40I	
								2.34	M00806H	OLD US 15 (AHEAD)			
								2.34	US0015	CATOCTIN MT HWY			

ROUTE NUMBER.....MD 15C
INVENTORY DIPECTION....EAST
NAME: US 15 SPUR

SECONDARY	U	NFA		R	9	UNDIVIDED	PART	.00	MU0450	NO NAME	2	34I	999
								.05	US0015	CATOCTIN MT HWY			
								.05		STRUC #10181			

* A,B = UNIMPROVED; C = GRADED & DRAINED; D,F = SOIL, GRAVEL, STONE; F,G = LOW TYPE BITUMINUS; H,I = HIGH TYPE BITUMINUS;
J = CONCRETE; K = BRICK; L = BLOCK

STATE HIGHWAY ADMINISTRATION OF MARYLAND
 OFFICE OF PLANNING AND PRELIMINARY ENGINEERING
 BUREAU OF HIGHWAY STATISTICS

STATE HIGHWAY LOCATION REFERENCE

ROUTE NUMBER.....MD 17 CONTINUED
 INVENTORY DIRECTION....NORTH
 NAME: BURKITTSVILLE MIDDLETOWN RD

COUNTY+FREDERICK
 SHA DISTRICT.....7
 DATE.....12/31/88

SYSTEM	FUNC	HWY	ACCESS	MILEPOINT	DESCRIPTION	MARKED	SURFACE	AADT
STATE	FEDEPAL	CLASS	TYRE	CTL		LANES	WIDTH/TYPE*	
SECONDARY	R	FAS 1083	R	7	UNDIVIDED NONE			
				7.32	OUT CORP LMTS BURKITTSVILLE	2	20I	1,350
				7.50		2	22I	
				8.14		2	24I	1,275
				9.46	MDD393 BROAD RUN JEFFERSON RD			5,200
				10.57	STRUC #10019 MIDDLE CREEK			
				11.59	STRUC #10018 CATOCTIN CREEK			
				12.28	IN CORP LMTS MIDDLETOWN			
				12.28				
				12.55	MDD8714 OLD MD 17			
				12.60		2	35I	
		NFA		9	US0040AL MAIN ST E & W	2	25I	2,174
				12.93		2	24I	
				13.01		2	24I	
				13.09		2	20H	
				13.17	OUT CORP LMTS MIDDLETOWN			
				13.17				
				14.96		2	15I	
				15.94	STRUC #10177 L CATOCTIN CREEK			2,400
		FAS 1059		7	STRUC #10176 CATOCTIN CREEK			
				17.56				
				17.67				
				17.90		2	24I	
				18.12	DIVIDED	4	50I	
				18.29	IS0070 EISENHOWER MEM HWY			4,200
				18.29	STRUC #10136			
				18.50	IN CORP LMTS MYERSVILLE			
				18.50				
				13.56	UNDIVIDED	2	21I	
				18.60		2	27I	
				18.69		2	30I	
				19.05		2	22I	
				19.05				
				19.27	OUT CORR LMTS MYERSVILLE			
				19.33	STRUC #10154 L CATOCTIN CREEK	2	20I	
				19.33				
				19.48	US0040 BALTO NATIONAL RIKE			1,300
				20.37	STRUC #10071 MIDDLE CREEK			
				21.11	STRUC #10070 MIDDLE CREEK			
				21.12				
				23.00	STRUC #10069 MIDDLE CREEK			
				24.22	STRUC #10068 MIDDLE CREEK			
				24.79	STRUC #10067 MIDDLE CREEK			
				25.91				
		FAS 1059		7		2	24I	
				25.98				

* A,B = UNIMPROVED; C = GRADED & DRAINED; D,E = SOIL, GRAVEL, STONE; F,G = LOW TYPE BITUMINUS; H,I = HIGH TYPE BITUMINUS;
 J = CONCRETE; K = BRICK; L = BLOCK

STATE HIGHWAY ADMINISTRATION OF MARYLAND
OFFICE OF PLANNING AND PRELIMINARY ENGINEERING
BUREAU OF HIGHWAY STATISTICS

STATE HIGHWAY LOCATION REFERENCE

ROUTE NUMBER.....MD 26R CONTINUED
INVENTORY DIRECTION....WEST
NAME: MD 26 SPUR

COUNTY=FREDERICK
SHA DISTRICT.....7
DATE.....12/31/98

SYSTEM	FUNC	HWY	ACCESS	MILEPOINT	MILEPOINT	DESCRIPTION	MARKED	SURFACE	AADT
....STATE....	..FEDEPAL...	CLASS	CTL	LANES	WIDTH/TYPE*	
SECONDARY	P	NFA	U 19	UNDIVIDED	NONE	.02			
						.27	USDD15	EMMITSBURG PIKE	1 20I

ROUTE NUMBER.....MD 27
INVENTORY DIPECTION....NORTH
NAME: NO NAME

SECONDARY	R	FAP	237 R	6	UNDIVIDED	NONE	.00			
						.13	COO402	HOWARD CO/L	2 22I	14,500
					DIVIDED	.18		PENN SHOP RD	2 25I	
						.22			3 40I	
						.28			4 48I	
						.41		CARROLL CO/L		

ROUTE NUMBER.....MD 28
INVENTORY DIRECTION....EAST
NAME: DICKERSON RD

SECONDARY	R	FAP	233 R	6	UNDIVIDED	NONE	.00	USDD15	CATOCTIN MT HWY	2 36I	4,125
						.01			2 24I		
						.28			2 22I		
						.79		R/R #CSX 140 461 U	2 24I		
						1.04		STRUC #10016 TUSCARORA CREEK			
						1.38		STRUC #10015 TUSCARORA CREEK			
						2.56					2,525
						2.87		STRUC #10014 TUSCARORA CREEK			
						4.72	MD0085	BUCKEYSTOWN PIKE			3,275
						6.19					4,675
						6.51		STRUC #10029 MONOCACY PIVER			
						7.48		MONTGOMERY CO/L			

ROUTE NUMBER.....MD 31
INVENTORY DIRECTION....EAST
NAME: NEW WINDSOR RD

SECONDARY	P	FAP	238 R	6	DIVIDED	NONE	.00	MD0026	LIBERTY RD	2 24I	2,125
					UNDIVIDED		.03			2 20I	
							3.14			2 21I	1,475
							3.34			2 20I	
							6.61		STRUC #6008 SAM'S CREEK		
							6.61		CARPOLL CO/L		

* A,B = UNIMPROVED; C = GRADED & DRAINED; D,E = SOIL, GRAVEL, STONE; F,G = LOW TYPE BITUMINUS; H,I = HIGH TYPE BITUMINUS;
J = CONCRETE; K = BRICK; L = BLOCK

STATE HIGHWAY ADMINISTRATION OF MARYLAND
OFFICE OF PLANNING AND PRELIMINARY ENGINEERING
BUPEAU OF HIGHWAY STATISTICS

PAGE..... 8

STATE HIGHWAY LOCATION PEFERFNCE

ROUTE NUMBER.....US 40
INVENTORY DIPECTION....FAST
NAME: BALTO NATIONAL PIKE

COUNTY+FREDERICK
SHA DISTRICT.....7
DATE.....12/31/88

SYSTEM	FUNC CLASS	HWY TYPE	ACCESS CTL	MILEPOINT	MILEPOINT	DESCRIPTION	MARKED LANES	SURFACE WIDTH/TYPE*	ADDT
SECONDARY	R FAS 1058 P	7	UNDIVIDED	NONE	.00	WASHINGTON CO/L	2	24I	2,800
					2.94	STRUC #10030 L CATOCTIN CREEK			
					3.13	MO0017 PLEASANT WALK RD			3,100
					3.25	STRUC #10031 CATOCTIN CREEK			
					5.14	STRUC #10032 L CATOCTIN CREEK			
					6.37	STRUC #10033 L CATOCTIN CREEK			
					8.67	STRUC #10148 ROCK CREEK			
					8.82				5,150
					10.17				
					10.29				
					10.38	RAMP 2 TO IS 70	3	36I	
					10.38	STRUC #10146			
	FAP 228 U 14				10.45		2	24I	
					10.52		4	48I	14,500
					11.11	STRUC #10034 ROCK CREEK			
	U				11.25	IN CORP LMTS FREDERICK			
	P				11.70	US0040FA NO NAME			
					11.70	OUT CORP LMTS FREDERICK			
	U				11.80	IN CORP LMTS FREDERICK			
					11.81	US0040AL OLD NATIONAL PIKE	6	72I	43,000
					11.84	STRUC #10035 ROCK CREEK			
					11.86				
					12.84		4	48I	
					13.01		5	60I	
PRIMARY	105	12		FULL	13.20	MO0144FA WEST PATRICK ST	4	48I	31,175
					13.20	US0015 FREDERICK FREEWAY			
					13.90	US0015 JEFFERSON NAT PIKE			
					13.90	US0015B OLD US 340			
					13.90	STRUC #10102			
					14.56	IS0270 EISENHOWER MEM HWY(AHEAD)			
					14.56	IS0070 EISENHOWER MEM HWY			
					14.56	STRUC #10137			
					29.26	CARROLL CO/L			

ROUTE NUMBER.....US 40AL
INVENTORY DIPECTION....FAST
NAME: OLD NATIONAL PIKE

SECONDARY	R FAP 225 R	6	UNDIVIDED	NONE	.00	WASHINGTON CO/L	2	24I	8,750
					2.08				6,775
					4.05	STRUC #10040 CATOCTIN CREEK			
	U				4.59	IN CORP LMTS MIDDLETOWN			
NAME: MAIN ST					4.59				

* A,B = UNIMPROVED; C = GRADED & DRAINED; D,E = SOIL, GRAVEL, STONE; F,G = LOW TYPE BITUMINUS; H,I = HIGH TYPE BITUMINUS;
J = CONCRETE; K = BRICK; L = BLOCK

STATE HIGHWAY ADMINISTRATION OF MARYLAND
OFFICE OF PLANNING AND PRELIMINARY ENGINEERING
BUREAU OF HIGHWAY STATISTICS

STATE HIGHWAY LOCATION REFERENCE

ROUTE NUMBER.....IS 70 CONTINUED
INVENTORY DIRECTION....EAST
NAME: EISENHOWER MEM HWY

COUNTY+FREDERICK
SHA DISTRICT.....7
DATE.....12/31/88

STATE	SYSTEM	FEDERAL	CLASS	HWY TYPE	ACCESS	MILEPOINT	MILEPOINT	DESCRIPTION	MARKED LANES	SURFACE WIDTH/TYPE#	AAOT
PRIMARY	P	FAI	70 R	1	DIVIDED FULL	3.62	MDD17	MIDDLETOWN RD	4	48I	39,429
						3.62		STRUC #10136			
						4.22		STRUC #10130 CATOCTIN CREEK			
						4.41			5	6DI	
						4.83			6	72I	
						5.17			4	48I	
						5.57	CO0136	HARMONY RD			
						5.57		STRUC #10129			
						5.88			5	60I	
						7.81	CO0139	HOLLOW RD			
						7.81		STRUC #10127			
						8.65			6	72I	
						8.91	CO0237	RIDGE RD			
						8.91		STRUC #10155			
						8.95			5	60I	
						10.48	US0040	BALTO NATIONAL PIKE			
						10.48		STRUC #10145			
						10.77	US0040AL	OLD NATIONAL PIKE			40,000
						10.77		STRUC #10131			
						11.57			4	48I	
						11.66	CO0226	MT PHILLIP RD			
						11.66		STRUC #10126			
						13.43	MD0180	JEFFERSON PIKE			
						13.43		STRUC #10144			
						13.71		RAMP 7 TO US 15			
						13.71		STRUC #10142			
			U	11		13.81	US0015	JEFFERSON NAT PIKE			52,000
						13.81		STRUC #10141			
						13.97			5	60I	
						14.01	MDD351	BALLENGER CREEK PIKE			
						14.01		STRUC #10128			
						14.02		IN CORP LMTS FREDERICK			
						14.23			6	72I	
						14.34			5	60I	
						14.38		RAMP 5 TO IS 27D			
						14.38		STRUC #10139			
						14.48			6	72I	
						14.63			4	48I	
						14.71	US0040	BALTO NATIONAL PIKE			50,925
						14.71					
						14.71	IS0270	EISENHOWER MEM HWY			
						14.71		STRUC #10103 & #10137			

NAME: BALTO NATIONAL PIKE

* A, B = UNIMPROVED; C = GRADED & DRAINED; O, E = SOIL, GRAVEL, STONE; F, G = LOW TYPE BITUMINUS; H, I = HIGH TYPE BITUMINUS;
J = CONCRETE; K = SPICK; L = BLOCK

STATE HIGHWAY ADMINISTRATION OF MARYLAND
 OFFICE OF PLANNING AND PRELIMINARY ENGINEERING
 BUREAU OF HIGHWAY STATISTICS

STATE HIGHWAY LOCATION REFERENCE

ROUTE NUMBER.....IS 70 CONTINUED
 INVENTORY DIPECTION....EAST
 NAME: BALTO NATIONAL PIKE

COUNTY+FREDERICK
 SHA DISTRICT.....7
 DATE.....12/31/88

.....STATE.....	SYSTEM		FUNC CLASS	HWY TYPE	ACCESS CTL	MILEPOINT	MILEPOINT DESCRIPTION	MARKED LANES	SURFACE WIDTH/TYPE#	AADT
	U	FA1								
PRIMARY	U	FA1	70 U 11	DIVIDED	FULL	14.81	RAMP 1 FR IS 270	4	48I	50,925
						14.81	STRUC #10122			
						15.02	C00324 NEW DESIGN RD			
						15.02	STRUC #10104			
	P					15.03	OUT CORP LMTS FREDERICK	4	6DI	
						15.06		5	6DI	
						15.20		4	48I	
			R 1			15.53	M00355 URBANA PIKE			47,875
						15.53	STRUC #10105			
	U					16.10	IN CORP LMTS FREDERICK			
			U 11			16.41	MU1405 E SOUTH ST			
						16.41	STRUC #10106			
	P					16.52	OUT CORP LMTS FREDERICK			
						16.85				
						16.93	M00144FA W PATRICK ST	6	72I	
						16.93	STRUC #10107			
						17.90	STRUC #10183 MONOCACY RIVER			
			R 1			17.97				
						18.12	C00414 LINGANORE RD			
						18.12	STRUC #10184			
						18.90	OP0030 SHULL RD			
						18.90	STRUC #10186			
						19.59	C00852 QUINN RD			
						19.59	STRUC #10187			
						20.28	C01317 OLD US 40			
						20.28	STRUC #10189			
						20.59				35,000
						21.90	C00365 MUSSETER RD			
						21.90	STRUC #10157			
						23.93	STRUC #10175 DAVIS CREEK			
						24.01	M00075 GREEN VALLEY RD			
						24.01	STRUC #10156			
						24.85	STRUC #10021 BUSH CREEK			
						26.27	C00397 BARTHOLOWS RD			
						26.27	STRUC #10160			
						27.70	C00401 BILL MOXLEY RD			
						27.70	STRUC #10161			
						27.77	STRUC #10039			
						29.41	CARROLL CO/L			

* A,B = UNIMPROVED; C = GRADED & DRAINED; D,E = SOIL, GRAVEL, STONE; F,G = LOW TYPE BITUMINUS; H,I = HIGH TYPE BITUMINUS;
 J = CONCRETE; K = SPICK; L = BLOCK

STATE HIGHWAY ADMINISTRATION OF MARYLAND
OFFICE OF PLANNING AND PRELIMINARY ENGINEERING
BUREAU OF HIGHWAY STATISTICS

PAGE..... 12

STATE HIGHWAY LOCATION REFERENCE

ROUTE NUMBER.....MD 75
INVENTORY DIRECTION.....NORTH
NAME: GREEN VALLEY RD

COUNTY+FREDERICK
SHA DISTRICT.....7
DATE.....12/31/88

SYSTEM	FUNC	HWY	ACCESS	MILEPOINT	MILEPOINT	DESCRIPTION	MARKED	SURFACE	AAOT				
....STATE....	..FEDERAL...	CLASS	TYPE	CTL	LANES	WIDTH/TYPE*					
SECONDARY	R	FAS	1071	R	7	UNDIVIDED	NONE	.00	M00355	URBANA PIKE	2	20I	5,700
								1.62		STRUC #10047 BENNETTS CREEK			
								1.71		STRUC #10046 STILLHOUSE BRANCH			
								4.40		STRUC #10045 FOHRNEY BRANCH			
								4.83	M00080	FINGERBOARD RD (AHEAD)			
								4.96	M00080	FINGERBOARD RD (BACK)	2	22I	2,900
								6.64					3,500
								6.69		STRUC #10044 BUSH CREEK	2	20I	
								6.87		R/R #CSX 140 433 R			
						DIVIDED		7.33	M00075FB	MD 75 SPUR	2	24I	
								7.77	M00877B	FRONTAGE RD	3	44I	
								7.81			4	48I	
								8.11	IS0070	BALTO NATIONAL PIKE			3,925
								8.11		STRUC #10156			
								8.35	M00144FB	OLD US 40			
						UNDIVIDED		8.49			2	24I	
								8.80	M008740	OLD MD 75			
								9.08	M008748	OLD MD 75			
								9.70	M00874C	OLD NEW LONDON RD			
								10.82		STPUC #10152 BENS BRANCH			
								10.89					3,370
								11.00	M00874C	OLD NEW LONDON RD			
								11.36	M00874	DRUMMINE RD			
								11.86	M00874	CENTRAL CHURCH RD			
								12.07	M00075FC	MD 75 SPUR			
								12.79		STRUC #10042 LINGANORE CREEK			
								14.75			2	20I	
								15.57	M00026	LIBERTY RD			2,800
								20.64		STRUC #10041 BEAVER DAM CREEK			
								20.93					2,300
								23.08		STRUC #6012 SAMS CREEK			
								23.08		CARROLL CO/L			

ROUTE NUMBER.....MD 75FB
INVENTORY DIRECTION.....NORTH
NAME: MD 75 SPUR

SECONDARY	P	NFA		R	9	UNDIVIDED	NONE	.00	M00075	GREEN VALLEY RD	2	22H	
								.12		CUL DE SAC			

* A,P = UNIMPROVED; C = GRADED & DRAINAGE; D,E = SOIL, GRAVEL, STONE; F,G = LOW TYPE BITUMINUS; H,I = HIGH TYPE BITUMINUS;
J = CONCPETE; K = BRICK; L = BLOCK

STATE HIGHWAY ADMINISTRATION OF MARYLAND
OFFICE OF PLANNING AND PRELIMINARY ENGINEERING
BUREAU OF HIGHWAY STATISTICS

STATE HIGHWAY LOCATION REFERENCE

ROUTE NUMBER.....MD 75FC
INVENTORY DIPECTION....EAST
NAME: MD 75 SPUR

COUNTY=FREDERICK
SHA DISTRICT.....7
DATE.....12/31/88

SYSTEM	FUNC	HWY	ACCESS						MARKED	SURFACE		
....STATE....	..FEDEPAL...	CLASS	TYPE	CTL	MILEPCINT	MILEPOINT	DESCRIPTION		LANES	WIDTH/TYPE*	AADT	
SECONDARY	F	NFA	R	9	UNDIVIDED	NONE	.00	MD0075	GREEN VALLEY RD	2	10H	
							.02		ROAD END			

ROUTE NUMBER.....MD 76
INVENTORY DIPECTION....NORTH
NAME: MOTTERS STATION RD

SECONDARY	R	NFA	F	9	UNDIVIDED	NONE	.00	MD0077	ROCKY RIDGE RD	2	24I	700
							.17		STRUC #10048			
							.17		R/R #MMID 831 753 A			
							4.26					400
							5.68	US0015	CATOCTIN MT HWY			

ROUTE NUMBER.....MD 77
INVENTORY DIRECTION....EAST
NAME: ROCKY RIDGE RD

SECONDARY	R	FAS	1060	R	7	UNDIVIDED	NONE	.00		WASHINGTON CO/L	2	20I	1,800
								.70		STRUC #10049 HUNTING CREEK			
								2.71		STRUC #10050 HUNTING CREEK			
								6.64		IN CORP LMTS THURMONT			
								6.64					
								6.78		STRUC #10052 HUNTING CREEK			
								6.95			2	24I	
								7.06		US 15 (SB/L)			
								7.06		STRUC #10179			
								7.09	US0015	EMMITSBURG PIKE			
								7.09		STRUC #10109			
						DIVIDED		7.17			4	57I	3,100
						UNDIVIDED		7.23			2	36I	
								7.45	MD0550	CHURCH ST			
								7.68			2	30I	
								7.92			2	33I	
								8.08			2	44I	
								8.44	MD0550	WOODSBORO PIKE RD	2	20I	2,500
								8.57		OUT CORP LMTS THURMONT			
								8.97					
								9.27			2	24I	
								9.54		R/R #MMID 831 763 F	2	20I	
								10.57		STRUC #10053 OWENS CREEK			
								10.91					1,100
								12.34		R/R #MMID 831 755 N			

* A,B = UNIMPROVED; C = GRADED & DRAINED; D,E = SOIL, GRAVEL, STONE; F,G = LOW TYPE BITUMINUS; H,I = HIGH TYPE BITUMINUS;
J = CONCRETE; K = PPKICK; L = FLOCK

STATE HIGHWAY ADMINISTRATION OF MARYLAND
OFFICE OF PLANNING AND PRELIMINARY ENGINEERING
BUREAU OF HIGHWAY STATISTICS

STATE HIGHWAY LOCATION REFERENCE

ROUTE NUMBER.....MD 77 CONTINUED
INVENTORY DIRECTION....EAST
NAME: ROCKY RIDGE RD

COUNTY+FREDERICK
SHA DISTRICT.....7
DATE.....12/31/88

SYSTEM	FUNC	HWY	ACCESS									
....STATE....	..FEDEPAL...	CLASS	TYPE	CTL	MILEPOINT	MILEPOINT	DESCRIPTION	MARKED	SURFACE	AAOT	
									LANES	WIDTH/TYPE*		
SECONDARY	R	FAS	1060	R	7	UNDIVIDED	NONE	12.34				
								12.98	M00076	STRUC #10054 BEAVER BRANCH	2	20I
								14.49		MOTTERS STATION RD		1,100
								15.80		STRUC #10055 MONOCACY RIVER		750
								15.80		STRUC #10056 DOUBLE PIPE CREEK		
								15.80		CARROLL CO/L		

ROUTE NUMBER.....MD 79
INVENTORY DIRECTION....NORTH
NAME: PETERSVILLE RD

SECONDARY	U	NFA		R	A	UNDIVIDED	NONE	.00	M00017	S POTOMAC ST	2	24I	3,075
								.00	M00464	SOUDER RD			
								.15					
								.24	M00871G	ROSEMONT DR	2	20I	
								.85		STRUC #10058 L CATOCTIN CREEK			
								.85		OUT CORP LMTS ROSEMONT			
								1.80	M00180	JEFFERSON PIKE			

ROUTE NUMBER.....MD 80
INVENTORY DIRECTION....EAST
NAME: FINGERBOARD RD

SECONDARY	R	FAS	1074	R	7	UNDIVIDED	NONE	.00	M00085	BUCKEYSTOWN RD	2	24I	1,350
								1.31	M00880	MICHAELS MILL RD			
								1.39		STRUC #10059 MONOCACY RIVER			
								1.63			2	20I	
								3.30			2	22I	
								3.36					3,500
								3.40			2	20I	
								3.95			2	21I	
								4.45			2	24I	
								4.98	IS0270	EISENHOWER MEM HWY			5,100
								4.98		STRUC #10078			
								5.13			2	22I	
								5.30	M00355	URBANA PIKE (AHEAD)			
								5.50	M00355	URBANA PIKE (BACK)			4,400
								7.32					4,500
								10.08			3	30I	
								10.14	M00075	GREEN VALLEY RD			
								10.27	M00075	GREEN VALLEY RD			5,700
								10.32			2	22I	
								12.35					6,100

* A,B = UNIMPROVED; C = GRADED & DRAINED; D,E = SOIL, GRAVEL, STONE; F,G = LOW TYPE BITUMINUS; H,I = HIGH TYPE BITUMINUS;
J = CONCRETE; K = BRICK; L = PLOCK

STATE HIGHWAY ADMINISTRATION OF MARYLAND
OFFICE OF PLANNING AND PRELIMINARY ENGINEERING
BUPEAU OF HIGHWAY STATISTICS

STATE HIGHWAY LOCATION PREFERENCE

ROUTE NUMBER.....MD 80 CONTINUED
INVENTORY DIRECTION....EAST
NAME: FINGERBOARD RD

COUNTY*FREDERICK
SHA DISTRICT.....7
DATE.....12/31/88

....STATE....	SYSTEM	..FEDERAL...	CLASS	HWY TYPE	FUNC	ACCESS CTL	MILEPOINT	MILEPOINT	DESCRIPTION	MARKED LANES	SURFACE WIDTH/TYPE*	AADT
SECONDARY	P	FAS	1074	R	7	UNDIVIDED NONE	13.33		MONTGOMERY CO/L		2	22I	6,100

ROUTE NUMBER.....MD 85
INVENTORY DIRECTION....NORTH
NAME: BUCKEYSTOWN PIKE

SECONDARY	P	FAS	1075	R	7	UNDIVIDED NONE	.00	M00028	DICKERSON RD		2	22I	2,950
							.17				2	20I	
							4.57	M00080	FINGERBOARD RD				4,075
							5.37	M00880	MICHAELS MILL RD				
							5.40		STRUC #10013 ROCKY FOUNTAIN RUN				
							6.55						8,450
							6.88		R/R #CSX 140 450 G				
							6.97				2	24I	
		FAU	7816	U	16		7.75		STRUC #10012 BALLENGER CREEK		3	36I	
							8.95						
		FAP	229		14		9.05	IS0270	EISENHOWER MEM HWY				10,000
							9.05		STRUC #10073				
							9.11				4	48I	
							10.16				2	24I	
							10.20	M00355	URBANA PIKE				

ROUTE NUMBER.....MD 140
INVENTORY DIRECTION....NORTH
NAME: TANEYTOWN PIKE

PRIMARY	P	FAP	236	R	6	UNDIVIDED NONE	.00		CARROLL CO/L		2	20I	4,000
							.00		STRUC #10065 MONOCACY RIVER				
							.63				2	22I	3,450
							.72		STRUC #10064 CATTAIL BRANCH				
							.78				2	20I	
							3.63		STRUC #10063 MIDDLE CREEK				
							4.30				2	24I	
							4.34	M00904G	OLD MD 97				
							4.41	M00904H	HARNEY RD				
							4.42		IN CORP LMTS EMMITSBURG				2,800
							4.42						
							4.60	US0015	EMMITSBURG PIKE				
							4.60		STRUC #10153				
							4.76	M00904F	OLD MD 97				
							4.87		STRUC #10062 FLAT RUN		2	20I	
							5.30	US00153U	N & S SETON AVE				6,400
							5.30						

U
NAME: E MAIN ST
SECONDARY

NAME: W MAIN ST

* A,R = UNIMPROVED; C = GRADED & DRAINED; I,F = SOIL, GRAVEL, STONE; F,G = LOW TYPE BITUMINUS; H,I = HIGH TYPE BITUMINUS;
J = CONCRETE; K = SPRICK; L = BLOCK

STATE HIGHWAY ADMINISTRATION OF MARYLAND
 OFFICE OF PLANNING AND PRELIMINARY ENGINEERING
 BUREAU OF HIGHWAY STATISTICS

STATE HIGHWAY LOCATION REFERENCE

ROUTE NUMBER.....MD 144FB CONTINUED
 INVENTORY DIPECTION....EAST
 NAME: OLD US 40

COUNTY+FREDERICK
 SHA DISTRICT.....7
 DATE.....12/31/98

SYSTEM	FUNC CLASS	HWY TYPE	ACCESS CTL	MILEPOINT	MILEPOINT DESCRIPTION	MARKED LANES	SURFACE WIDTH/TYPE*	AADT
SECONDARY	P NFA	R 8	NONE	3.60	MDD144FE MD 144 SPUR	2	24I	4,400
			DIVIDED	3.80		2	30I	
			UNDIVIDED	3.90	MDD075 GREEN VALLEY RD	2	24I	
				3.99		2	24I	
				4.11	MDD144FF MD 144 SPUR	2	21I	
				4.19		2	24I	
				5.99		2	21I	
				6.61		2	24I	
				7.48		2	24I	
				7.87		2	22I	
				8.62	R/R #CSX 14D 425 F			
				8.65	IN CORP LMTS MT AIRY			
				8.65	MDD270 OLD NATIONAL PIKE (AHEAD)			5,500

ROUTE NUMBER.....MD 144FC
 INVENTORY DIPECTION....EAST
 NAME: OLD US 40

SECONDARY	P NFA	R 9	NONE	.00	ROAD END	2	22H	499
				.16		2	21I	
				1.24	USDD40 OLD NATIONAL PIKE			

ROUTE NUMBER.....MD 144FE
 INVENTORY DIPECTION....EAST
 NAME: MD 144 SPUR

SECONDARY	P NFA	R 9	NONE	.00	MDD144FB OLD US 40	2	21H
				.09	ROAD END		

ROUTE NUMBER.....MD 144FF
 INVENTORY DIPECTION....EAST
 NAME: MD 144 SPUR

SECONDARY	P NFA	R 9	NONE	.00	ROAD END	2	21H
				.11		2	20I
				.16	MDD144FB OLD US 40		

ROUTE NUMBER.....MD 144FG
 INVENTORY DIPECTION....WEST
 NAME: OLD MD 144

SECONDARY	P NFA	U 19	NONE	.19	C00530 OLD MD 144 (BACK)	2	24S
-----------	-------	------	------	-----	--------------------------	---	-----

* A,B = UNIMPROVED; C = GRADED & DRAINED; D,E = SCIL, GRAVEL, STONE; F,G = LOW TYPE BITUMINUS; H,I = HIGH TYPE BITUMINUS;
 J = CONCRETE; K = BPOCK; L = BLOCK

STATE HIGHWAY ADMINISTRATION OF MARYLAND
OFFICE OF PLANNING AND PRELIMINARY ENGINEERING
BUREAU OF HIGHWAY STATISTICS

STATE HIGHWAY LOCATION REFERENCE

ROUTE NUMBER.....MD 144FG CONTINUED
INVENTORY DIRECTION.....WEST
NAME: OLD MD 144

COUNTY+FREDERICK
SHA DISTRICT.....7
DATE.....12/31/88

SYSTEM	FUNC	HWY	ACCESS	MARKED	SURFACE	AADT			
STATE	FEDERAL	CLASS	TYPE	CTL	MILEPOINT	MILEPOINT DESCRIPTION	LANES	WIDTH/TYP*	
SECONDARY	R	NFA	U 19	UNDIVIDED	NONE	.28 MDD144FH MD 144 SPUR	2	24G	
						.45	2	22H	
						.53 ROAD END			
ROUTE NUMBER.....MD 144FH									
INVENTORY DIRECTION.....NORTH									
NAME: MD 144 SPUR									
SECONDARY	P	NFA	U 19	UNDIVIDED	NONE	.00 MDD144FA OLD NATIONAL PIKE	2	50I	
						.02 MDD144FG OLD MD 144			
ROUTE NUMBER.....MD 18G									
INVENTORY DIRECTION.....EAST									
NAME: JEFFERSON PIKE									
SECONDARY	P	FAS 1082	P 7	DIVIDED	NONE	.00 USD340 JEFFERSON PIKE	2	32I	650
				UNDIVIDED		.16	2	22I	
		NFA	9			.42 MDC478 BRUNSWICK ST	3	30I	
						.82	2	22I	
						.92			
						2.02 MDD871F OLD MD 17			
						2.12 MDD17 S POTOMAC ST			575
						2.50 STRUC #10081 L CATOCTIN CREEK			
			8			3.81 MDC079 PETERSVILLE RD			2,675
						5.27	2	24I	
						5.47 USD340 JEFFERSON NAT PIKE			
						5.47 STRUC #10118			
						5.60 MDD872 SERVICE RD			
						5.73	2	22I	
						5.90	3	30I	
						6.05	2	22I	
						6.15 STRUC #10082 CATOCTIN CREEK			
						6.97	2	24I	
						7.05	2	22I	
						7.67 MDC383 BROAD RUN JEFFERSON RD			3,550
	FAS	1078	7			8.15			
	NFA		8			8.45			
						11.73	2	24I	2,400
						12.25 STRUC #10083 BALLENGER CREEK			
			U 17			13.99 IS0070 EISENHOWER MEM HWY			
						13.99 STRUC #10144			
						14.47 USD015 JEFFERSON NAT PIKE			5,500

* A, B = UNIMPROVED; C = GRADED & DRAINED; D, E = SOIL, GRAVEL, STONE; F, G = LOW TYPE BITUMINUS; H, I = HIGH TYPE BITUMINUS;
J = CONCRETE; K = BRICK; L = BLOCK

STATE HIGHWAY ADMINISTRATION OF MARYLAND
OFFICE OF PLANNING AND PRELIMINARY ENGINEERING
BUREAU OF HIGHWAY STATISTICS

PAGE..... 19

STATE HIGHWAY LOCATION REFERENCE

ROUTE NUMBER.....MD 180 CONTINUED
INVENTORY DIRECTION....EAST
NAME: JEFFERSON PIKE

COUNTY+FREDERICK
SHA DISTRICT.....7
DATE.....12/31/88

....STATE....	SYSTEM	FEDERAL...	FUNC CLASS	HWY TYPE	ACCESS CTL	MILEPOINT	MILEPOINT DESCRIPTION	MARKED LANES	SURFACE WIDTH/TYPE*	AADT
SECONDARY	R	NFA	U 17	UNDIVID	NONE	14.47	STRUC #10149	2	24I	5,500
						14.61	MU1398 SOLAREX CT			
						14.61	M00351 BALLENGER CREEK PIKE (AHEAD)			

ROUTE NUMBER.....MD 194
INVENTORY DIRECTION....NORTH
NAME: WOODSBORO PIKE

SECONDARY	P	FAP	235 R 6	DIVIDED	NONE	.00	M00026 LIBERTY RD	4	48I	16,800
				UNDIVID		.16		2	24I	
				DIVIDED		1.22				
					PART	1.54	M00994 NO NAME			
						1.63	IN CORP LMTS WALKERSVILLE			
						1.63				
				UNDIVID		1.67				
						1.92	M00994A NICODEMUS RD			
						2.26	M00994B CRUM RD			
					NONE	2.57	M00994 NO NAME			
						2.73		3	36I	
						3.02	OUT CORP LMTS WALKERSVILLE	2	24I	
						3.02				
						3.42				9,200
						6.00				
						6.13	IN CORP LMTS WOODSBORO			
						6.13				
						6.14		2	33I	
						6.26		2	32I	
						6.42	M00550 LIBERTY RD			7,700
						6.70	M00550 WOODSBORO RD			5,800
						6.75		2	24I	
						6.80				
						6.80	OUT CORP LMTS WOODSBORO			
						6.80				3,300
						11.73				
						12.32	STRUC #10073 LITTLE PIPE CREEK			
						12.32	CARROLL CO/L			

ROUTE NUMBER.....MD 194UL
INVENTORY DIPECTION....NORTH
NAME: PROPOSED

PROPOSED	R	FAP	235 R 6	UNDIVID	NONE	.00	M00194 WOODSBORO PIKE	2	24I	599
----------	---	-----	---------	---------	------	-----	-----------------------	---	-----	-----

* A,B = UNIMPROVED; C = GRADED & DRAINED; D,F = SOIL, GRAVEL, STONE; F,G = LOW TYPE BITUMINUS; H,I = HIGH TYPE BITUMINUS;
J = CONCRETE; K = BPICK; L = BLOCK

STATE HIGHWAY ADMINISTRATION OF MARYLAND
 OFFICE OF PLANNING AND PRELIMINARY ENGINEERING
 BUREAU OF HIGHWAY STATISTICS

STATE HIGHWAY LOCATION REFERENCE

ROUTE NUMBER.....MD 194UL CONTINUED
 INVENTORY DIRECTION....NORTH
 NAME: PROPOSED

COUNTY+FREDERICK
 SHA DISTRICT.....7
 DATE.....12/31/88

SYSTEM	FUNC	HWY	ACCESS	MILEPOINT	MILEPOINT DESCRIPTION	MARKED	SURFACE	AADT
STATE	CLASS	TYPE	CTL			LANES	WIDTH/TYPE*	
PROPOSED	P FAP	235 R	6	UNDIVIDED	NONE	1.25	MDD194 WOODSBORO PIKE	2 24I 599

ROUTE NUMBER.....IS 270
 INVENTORY DIRECTION....EAST
 NAME: EISENHOWER MEM HWY

PRIMARY	U FAI	270 U	11	DIVIDED	FULL	.00	US0040 BALTO NATIONAL PIKE (BACK)	4 48I 57,000
						.00	ISDD70 EISENHOWER MEM HWY	
						.00	STRUC #1D137	
						.09	IS 7D (EB/L)	
						.09	STRUC #1D103	
	P					.43	OUT CORP LMTS FREDERICK	5 60I
						.44	C00324 NEW DESIGN RD	
						.44	STRUC #1D110	
						.51		4 48I
						.72		6 72I
						.98		5 60I
						1.22		4 48I
						1.47	MDDD85 BUCKEYSTOWN PIKE	
						1.47	STRUC #1D073	54,000
						2.44	STRUC #1D074	
						2.44	R/R #CSX 14D 446 S	
			R	1		2.71		
						2.74	STRUC #1D075 MONOCACY RIVER	
						3.63	C00359 BAKER VALLEY RD	
						3.63	STRUC #1D076	
						5.15	C00332 PARK MILLS RD	
						5.15	STRUC #1D077	
						6.56	MDD080 FINGERBOARD RD	43,350
						6.56	STRUC #1D078	
						7.82	STRUC #1D079 BENNETT CREEK	
						8.91	C0D353 DR PERRY RD	
						8.91	STRUC #1D080	
						10.06	MONTGOMERY CO/L	

ROUTE NUMBER.....US 340
 INVENTORY DIRECTION....EAST
 NAME: JEFFERSON NAT PIKE

PRIMARY	R FAP	104 R	2	DIVIDED	FULL	.00	WASHINGTON CO/L	4 48I 12,216
						.24	MDD180 JEFFERSON PIKE	11,000
						.31	MD 18D (WB/L)	

* A,B = UNIMPROVED; C = GRADED & DRAINED; D,E = SOIL, GRAVEL, STONE; F,G = LOW TYPE BITUMINUS; H,I = HIGH TYPE BITUMINUS;
 J = CONCRETE; K = BRICK; L = BLOCK

STATE HIGHWAY ADMINISTRATION OF MARYLAND
 OFFICE OF PLANNING AND PRELIMINARY ENGINEERING
 BUREAU OF HIGHWAY STATISTICS

STATE HIGHWAY LOCATION REFERENCE

ROUTE NUMBER.....US 340 CONTINUED
 INVENTORY DIRECTION....EAST
 NAME: JEFFERSON NAT PIKE

COUNTY+FREDERICK
 SHA DISTRICT.....7
 DATE.....12/31/88

SYSTEM		FUNC	HWY	ACCESS	MILEPOINT	MILEPOINT DESCRIPTION	MARKED LANES	SURFACE WIDTH/TYPE*	AAOT
....STATE....	..FEDERAL...	CLASS	TYPE	CTL					
PRIMARY	R FAP	104 R	2	DIVIDED FULL	.31	STRUC #10051	4	48I	11,000
					.51	CO0277 MOUNTAIN RD			
					.51	STRUC #10113			
					2.10	M00017 HORSEY DISTILLERY RD			14,675
					2.10	STRUC #10114			
					2.45	STRUC #10115 L CATOCTIN CREEK			
					3.66	CO0270 CATHOLIC CHURCH RD			
					3.66	STRUC #10116			
					4.50	CO0272 ST MARKS RD			
					4.50	STRUC #10117			
					5.46	M00180 JEFFERSON PIKE			
					5.46	STRUC #10118			
					6.09	STRUC #10112 CATOCTIN CREEK			
					7.31	CO0284 HORINE RD			
					7.31	STRUC #10119			
					8.25	CO0281 LANDER RD			17,475
					8.25	STRUC #10120			
					9.78	US 1S (S8/L)			
					9.78	STRUC #10121			
					10.03	US0015 CATOCTIN MT HWY (AHEAD)			

ROUTE NUMBER.....MD 351
 INVENTORY DIRECTION....SOUTH
 NAME: BALLENGER CREEK PIKE

SECONDARY	R NFA	U 17		UNDIVIDED NONE	.00	MU1398 SOLAREX CT	2	24I	5,500
					.00	M00180 JEFFERSON PIKE (BACK)			
					.10	RAMP 7 FR IS 70			
					.10	STRUC #10140			
					.15	IS0070 EISENHOWER MEM HWY			
					.15	STRUC #10128			
					.24		2	20I	
		R 8			2.07	STRUC #10057 BALLENGER CREEK			
					2.63				2,200
					3.65				2,475
					4.62	CO0294 BALLENGER CREEK RD (AHEAD)			

ROUTE NUMBER.....MD 355
 INVENTORY DIRECTION....NORTH
 NAME: URBANA PIKE

SECONDARY	R FAS	1073 R	7	UNDIVIDED NONE	.00	MONTGOMERY CO/L	2	24I	4,575
-----------	-------	--------	---	----------------	-----	-----------------	---	-----	-------

* A,B = UNIMPROVED; C = GRADED & DRAINED; D,E = SOIL, GRAVEL, STONE; F,G = LOW TYPE BITUMINUS; H,I = HIGH TYPE BITUMINUS;
 J = CONCRETE; K = BRICK; L = BLOCK

STATE HIGHWAY ADMINISTRATION OF MARYLAND
 OFFICE OF PLANNING AND PRELIMINARY ENGINEERING
 BUREAU OF HIGHWAY STATISTICS

STATE HIGHWAY LOCATION REFERENCE

ROUTE NUMBER.....MD 383
 INVENTORY DIRECTION....NORTH
 NAME: BROAD PUN JEFFERSON RD

COUNTY*FREDERICK
 SHA DISTRICT.....7
 DATE.....12/31/88

....STATE....	SYSTEM	..FEDEPAL...	FUNC CLASS	HWY TYPE	ACCESS CTL	MILEPOINT MILEPOINT DESCRIPTION	MARKED LANES	SURFACE WIDTH/TYPE*	AAOT
SECONDARY	R	NFA	P 8	UNDIVED	NONE	.00	M00180 JEFFERSON PIKE	2	20I	1,175
						1.52	STRUC #10087 CATOCTIN CREEK			
			9			2.36				
						4.15				375
						5.48	M00017 BURKITTSVILLE MIDDLETOWN RD			

ROUTE NUMBER.....MD 464
 INVENTORY DIRECTION....EAST
 NAME: SOUDER RD

SECONDARY	U	FAS 1080	R 7	UNDIVED	NONE	.00	M00017 S POTOMAC ST	2	24I	7,225
						.00	M00079 PETERSVILLE RD			
						.07		2	20I	
						.73		2	28I	
						.80		2	20I	
	P					1.33	OUT CORP LMTS BRUNSWICK			
						2.16	STRUC #10090 L CATOCTIN CREEK			2,975
						2.77				
						2.77				
						3.16	STRUC #10091 CATOCTIN CREEK			2,425
						4.73				
		NFA	8			7.96	US0015 CATOCTIN MT HWY	2	24I	
						8.08	C00294 BALLENGER CREEK PKWY			

ROUTE NUMBER.....MD 478
 INVENTORY DIRECTION....EAST
 NAME: BRUNSWICK ST

SECONDARY	P	FAS 1082	P 7	UNDIVED	NONE	.00	M00180 JEFFEPSON PIKE	2	24I	2,999
						.23	STRUC #10088 POTOMAC RIVER			
						1.47	IN CORP LMTS BRUNSWICK			
	U					1.78	STPUC #10089 POTOMAC RIVER			
						1.82		2	28I	
						1.88	M00200 FLORIDA AVE			

ROUTE NUMBER.....MD 491
 INVENTORY DIRECTION....NORTH
 NAME: RAVEN ROCK RD

SECONDARY	P	FAS 1061	R 7	UNDIVED	NONE	.00	WASHINGTON CO/L	2	20I	2,425
						.24	C00011 WISE RD			
						1.73	WASHINGTON CO/L			

* A,B = UNIMPROVED; C = GRADED & DRAINED; D,E = SOIL, GRAVEL, STONE; F,G = LOW TYPE BITUMINUS; H,I = HIGH TYPE BITUMINUS;
 J = CONCRETE; K = BPICK; L = PLOCK

STATE HIGHWAY ADMINISTRATION OF MARYLAND
 OFFICE OF PLANNING AND PRELIMINARY ENGINEERING
 BUREAU OF HIGHWAY STATISTICS

STATE HIGHWAY LOCATION REFERENCE

ROUTE NUMBER.....MD 550 CONTINUED
 INVENTORY DIRECTION....NORTH
 NAME: SABILLASVILLE RD

COUNTY+FREDERICK
 SHA DISTRICT.....7
 DATE.....12/31/88

SYSTEM	FUNC	HWY	ACCESS	MILEPOINT	MILEPOINT DESCRIPTION	MARKED	SURFACE	AADT				
....STATE....	..FEDERAL...	CLASS	TYPE	CTL	LANES	WIDTH/TYPE*					
SECONDARY	P	FAS	1063	R	7	UNDIVID	NONE	22.27 22.35	WASHINGTON CO/L	2	20I	1,925

ROUTE NUMBER.....MD 806A
 INVENTORY DIRECTION....NORTH
 NAME: CATOCTIN FURNACE RD

SECONDARY	R	NFA		R	9	UNDIVID	NONE	.00 .85 2.34 2.75 3.03	US0015 US0015G MU0183	EMMITSBURG PIKE STRUC #10007 LITTLE HUNTING CREEK US 15 SPUR STRUC #10006 HIGH RUN FREDERICK RD (AHEAD)	2	24I	1,000
-----------	---	-----	--	---	---	---------	------	------------------------------------	-----------------------------	---	---	-----	-------

ROUTE NUMBER.....MD 806H
 INVENTORY DIRECTION....NORTH
 NAME: OLD US 15

SECONDARY	P	NFA		R	8	UNDIVID	NONE	.00 .00 .02 .54	US0015BU US0015	EMMITSBURG PIKE (BACK) EMMITSBURG PIKE	2	24I	1,300
					9					PENNSYLVANIA ST/L	2	20I	

ROUTE NUMBER.....MD 806I
 INVENTORY DIRECTION....NORTH
 NAME: OLD US 15

SECONDARY	R	NFA		R	9	UNDIVID	NONE	.00 .21 .30	US0015 CO0182	EMMITSBURG PIKE WILLOW BROOK RD	2 2	18H 36H	199
-----------	---	-----	--	---	---	---------	------	-------------------	------------------	------------------------------------	--------	------------	-----

ROUTE NUMBER.....MD 806J
 INVENTORY DIRECTION....NORTH
 NAME: OLD US 15

SECONDARY	P	NFA		R	9	UNDIVID	NONE	.00 .10 .20	US0015A	ROAD END BIGGS FORD RD ROAD END	2	21H	99
-----------	---	-----	--	---	---	---------	------	-------------------	---------	---------------------------------------	---	-----	----

* A,B = UNIMPROVED; C = GRADED & DRAINED; D,E = SOIL, GRAVEL, STONE; F,G = LOW TYPE BITUMINUS; H,I = HIGH TYPE BITUMINUS;
 J = CONCRETE; K = BRICK; L = BLOCK

STATE HIGHWAY ADMINISTRATION OF MARYLAND
 OFFICE OF PLANNING AND PRELIMINARY ENGINEERING
 BUREAU OF HIGHWAY STATISTICS

STATE HIGHWAY LOCATION REFERENCE

ROUTE NUMBER.....MD 806K
 INVENTORY DIPECTION....NORTH
 NAME: OLD US 15

COUNTY+FREDERICK
 SHA DISTRICT.....7
 DATE.....12/31/88

SYSTEM	FUNC	HWY	ACCESS	MILEPOINT	MILEPOINT	DESCRIPTION	MARKED	SURFACE	AAOT			
STATE	FEDERAL	CLASS	TYPE	CTL			LANES	WIDTH/TYPE*				
SECONDARY	R	NFA	R	9	UNDIVIDED	NONE	.00	C00721	SUNDAYS LA	2	20H	99
							.15			2	12G	
							.22		ROAD END			

ROUTE NUMBER.....MD 806L
 INVENTORY DIPECTION....NORTH
 NAME: OLD US 15

SECONDARY	P	NFA	P	9	UNDIVIDED	NONE	.00		ROAD END	2	18F	
							1.11	C00291	BASFORD RD			

ROUTE NUMBER.....MD 806N
 INVENTORY DIPECTION....NORTH
 NAME: OLD US 15

SECONDARY	P	NFA	P	9	UNDIVIDED	NONE	.00	C00180	HAYWARD RD	2	20I	
							.56		CUL DE SAC			

ROUTE NUMBER.....MD 806O
 INVENTORY DIPECTION....EAST
 NAME: MD 806G SPUR

SECONDARY	P	NFA	R	9	UNDIVIDED	NONE	.00	C00073	LOHR RD	2	20I	
							.04		ROAD END			

ROUTE NUMBER.....MD 806R
 INVENTORY DIPECTION....NORTH
 NAME: EMMITSBURG RD

SECONDARY	U	NFA	P	9	UNDIVIDED	NONE	.00	M00550	SABILLASVILLE RD	2	22I	900
	P						.51		OUT CORP LMTS THURMONT			
							.51					
							.97		STRUC #10173 OWENS CREEK			
							1.02	C00585	RODDY CREEK RD			

ROUTE NUMBER.....MD 814
 INVENTORY DIPECTION....NORTH
 NAME: OLD MD 550

SECONDARY	R	NFA	R	9	UNDIVIDED	NONE	.00		ROAD END	2	16H	99
							.25	C01151	PENNTERRA MANOR LA			
							.42		ROAD END			

* A,B = UNIMPROVED; C = GRADED & DRAINED; D,E = SOIL, GRAVEL, STONE; F,G = LOW TYPE BITUMINUS; H,I = HIGH TYPE BITUMINUS;
 J = CONCRETE; K = BRICK; L = BLOCK

STATE HIGHWAY ADMINISTRATION OF MARYLAND
OFFICE OF PLANNING AND PRELIMINARY ENGINEERING
BUREAU OF HIGHWAY STATISTICS

STATE HIGHWAY LOCATION REFERENCE

ROUTE NUMBER.....MD 850D
INVENTORY DIIRECTION....EAST
NAME: OLD MD 26

COUNTY+FREDERICK
SHA DISTRICT.....7
DATE.....12/31/88

.....STATE.....	SYSTEM ..FEDERAL...	FUNC CLASS	HWY TYPE	ACCESS CTL	MILEPOINT	MILEPOINT DESCRIPTION	MARKED LANES	SURFACE WIDTH/TYPE*	AADT
SECONDARY	P NFA	R 9	UNDIVIDED	NONE	.00 .11	ROAD END CARROLL CO/L	2	18J	99

ROUTE NUMBER.....MD 85DK
INVENTORY DIIRECTION....EAST
NAME: OLD MD 26

SECONDARY	P FAU	7803 U 14	UNDIVIDED	NONE	.00 .06 .22 .31	MDD355 URBANA PIKE LIBERTY RD	2 2 2	32I 24I 30I	5,599
-----------	-------	-----------	-----------	------	--------------------------	----------------------------------	-------------	-------------------	-------

ROUTE NUMBER.....MD 87DF
INVENTORY DIIRECTION....EAST
NAME: BOWMANS FARM RD

SECONDARY	U NFA	U 19	UNDIVIDED	NONE	.00 .30 .60	RAMP 3 FR IS 7D OUT CORP LMTS FREDERICK ROAD END	2	24I	
-----------	-------	------	-----------	------	-------------------	--	---	-----	--

ROUTE NUMBER.....MD 871A
INVENTORY DIIRECTION....NORTH
NAME: OLD MD 17

SECONDARY	U NFA	P 9	UNDIVIDED	NONE	.00 .16 .21	ROAD END MDD17 CHURCH ST	2 2	16F 21F	99
-----------	-------	-----	-----------	------	-------------------	-----------------------------	--------	------------	----

ROUTE NUMBER.....MD 871F
INVENTORY DIIRECTION....NORTH
NAME: OLD MD 17

SECONDARY	P NFA	R 9	UNDIVIDED	NONE	.00 .03 .05 .11 .16	ROAD END MDD18D JEFFERSON PIKE ROAD END	2 2 2 2	16F 8F 18F 16F	99
-----------	-------	-----	-----------	------	---------------------------------	---	------------------	-------------------------	----

* A,B = UNIMPROVED; C = GRADED & DRAINED; D,F = SOIL, GRAVEL, STONE; F,G = LOW TYPE BITUMINUS; H,I = HIGH TYPE BITUMINUS;
J = CONCRETE; K = BRICK; L = BLOCK

STATE HIGHWAY ADMINISTRATION OF MARYLAND
OFFICE OF PLANNING AND PRELIMINARY ENGINEERING
BUREAU OF HIGHWAY STATISTICS

PAGE..... 28

STATE HIGHWAY LOCATION REFERENCE

ROUTE NUMBER.....MD 871G
INVENTORY DIRECTION.....NORTH
NAME: ROSEMONT DR

COUNTY+FREDERICK
SHA DISTRICT.....7
DATE.....12/31/88

STATE	SYSTEM	FEDERAL	FUNC CLASS	HWY TYPE	ACCESS CTL	MP	MP	DESCRIPTION	LANES	SURFACE	AADT
SECONDARY	U	NFA	R 9	UNDIVID	NONE	.00	M00079	PETERSVILLE RD	2	20I	299
	P					.42		OUT CORP LMTS ROSEMONT			
						.94	M00017	HORSEY DISTILLERY RD			

ROUTE NUMBER.....MD 872
INVENTORY DIRECTION.....WEST
NAME: SERVICE RD

SECONDARY	P	NFA	R 9	UNDIVID	NONE	.00	M00180	JEFFERSON PIKE	2	12F	
						.33		ROAD END			

ROUTE NUMBER.....MD 873
INVENTORY DIRECTION.....NORTH
NAME: SERVICE RD

SECONDARY	P	NFA	R 9	UNDIVID	NONE	.00	US0015BU	N SETON AVE	2	20F	
						.08			2	16F	
						.37		ROAD END			

ROUTE NUMBER.....MD 874
INVENTORY DIRECTION.....NORTH
NAME: DRUMMINE RD

SECONDARY	R	NFA	R 9	UNDIVID	NONE	.00	M00075	GREEN VALLEY RD	2	15J	99
						.49					
						.56	M00075	GREEN VALLEY RD			

ROUTE NUMBER.....MD 874B
INVENTORY DIRECTION.....NORTH
NAME: OLD MD 75

SECONDARY	P	NFA	R 9	UNDIVID	NONE	.00		ROAD END	2	16H	99
						.06			2	12E	
						.08	M00075	GREEN VALLEY RD			

ROUTE NUMBER.....MD 874C
INVENTORY DIRECTION.....NORTH
NAME: OLD NEW LONDON RD

SECONDARY	R	NFA	R 9	UNDIVID	NONE	.00	M00075	GREEN VALLEY RD	2	20I	299
						.04	M00874E	NO NAME	2	18H	
						1.39		STRUC #10043 BENS BRANCH	2	24J	

* A,B = UNIMPROVED; C = GRADED & DRAINED; D,F = SOIL, GRAVEL, STONE; F,G = LOW TYPE BITUMINUS; H,I = HIGH TYPE BITUMINUS;
J = CONCRETE; K = BRICK; L = BLOCK

STATE HIGHWAY ADMINISTRATION OF MARYLAND
OFFICE OF PLANNING AND PRELIMINARY ENGINEERING
BUREAU OF HIGHWAY STATISTICS

STATE HIGHWAY LOCATION REFERENCE

ROUTE NUMBER.....MD 874C CONTINUED
INVENTORY DIRECTION.....NORTH
NAME: OLD NEW LONGON RD

COUNTY+FREDERICK
SHA DISTRICT.....7
DATE.....12/31/88

SYSTEM	FUNC	HWY	ACCESS						MARKED	SURFACE	
....STATE....	..FEDERAL...	CLASS	TYPE	CTL	MILEPOINT	MILEPOINT	DESCRIPTION	LANES	WIDTH/TYPE*	AADT
SECONDARY	R	NFA	R	9	UNDIVIDED	NONE	1.53		2	20I	299
					1.56	MDD075		GREEN VALLEY RD			

ROUTE NUMBER.....MD 874D
INVENTORY DIRECTION.....NORTH
NAME: PROSPECT ST

SECONDARY	U	NFA	R	9	UNDIVIDED	NONE	.00	MD0144FB	2	20I	
							.09	OUT CORP LMTS NEW MARKET			
							.65		2	24I	
							.79	MDD075			
								GREEN VALLEY RD			

ROUTE NUMBER.....MD 874E
INVENTORY DIRECTION.....NORTH
NAME: NO NAME

SECONDARY	R	NFA	R	9	UNDIVIDED	NONE	.00		2	16H	
							.16	MDD0874C			
								ROAD END			
								OLD NEW LONGON RD			

ROUTE NUMBER.....MD 877B
INVENTORY DIRECTION.....EAST
NAME: FRONTAGE RD

SECONDARY	R	NFA	R	9	UNDIVIDED	NONE	.00	MDD075	2	24I	
							.60				
								GREEN VALLEY RD			
								ROAD END			

ROUTE NUMBER.....MD 880
INVENTORY DIRECTION.....EAST
NAME: MICHAELS MILL RD

SECONDARY	R	NFA	R	9	UNDIVIDED	NONE	.00	MDD085	2	18H	599
							1.01		2	22I	
							1.16	MDD080			
								FINGERBOARD RD			

ROUTE NUMBER.....MD 904F
INVENTORY DIRECTION.....EAST
NAME: OLD MD 97

SECONDARY	U	NFA	R	9	DIVIDED	NONE	.00	MDD140	4	37I	199
					UNDIVIDED		.03	MDD904I	2	35I	
							.06		2	56I	
					DIVIDED		.13		4	60I	

* A,B = UNIMPROVED; C = GRADED & DRAINED; D,E = SOIL, GRAVEL, STONE; F,G = LOW TYPE BITUMINUS; H,I = HIGH TYPE BITUMINUS;
J = CONCRETE; K = BRICK; L = BLOCK

STATE HIGHWAY ADMINISTRATION OF MARYLAND
 OFFICE OF PLANNING AND PRELIMINARY ENGINEERING
 BUREAU OF HIGHWAY STATISTICS

STATE HIGHWAY LOCATION REFERENCE

ROUTE NUMBER.....MD 904F CONTINUED
 INVENTORY DIPECTION....EAST
 NAME: OLD MD 97

COUNTY+FREDERICK
 SHA DISTRICT.....7
 DATE.....12/31/88

SYSTEM	FUNC	HWY	ACCESS						MARKED	SURFACE	
....STATE....	..FEDEPAL...	CLASS	TYPE	CTL	MILEPOINT	MILEPOINT	DESCRIPTION	LANES	WIDTH/TYPE*	AADT
SECONDARY	U NFA	R	9	DIVIDED	NONE	.16			2	40I	199
						.19	US0015	EMMITSBURG PIKE			
ROUTE NUMBER.....MD 904G INVENTORY DIPECTION....EAST NAME: OLD MD 97											
SECONDARY	P NFA	R	9	UNDIVIDED	NONE	.00		ROAD END	2	14I	
						.03			2	20I	
						.11	MD0140	TANEYTOWN PIKE			
ROUTE NUMBER.....MD 904H INVENTORY DIPECTION....EAST NAME: HARNEY RD											
SECONDARY	U NFA	R	9	DIVIDED	NONE	.00	US0015	EMMITSBURG PIKE	2	30I	199
	P			UNDIVIDED		.07			2	36I	
						.16		OUT CORP LMTS EMMITSBURG			
						.21	MD0140	TANEYTOWN PIKE			
ROUTE NUMBER.....MD 904I INVENTORY DIPECTION....EAST NAME: EMMIT GARDENS RD											
SECONDARY	R NFA	R	9	UNDIVIDED	NONE	.00		ROAD END	2	20I	
						.04	MD0904F	OLD MD 97			
ROUTE NUMBER.....MD 914A INVENTORY DIPECTION....EAST NAME: ADVENTIST DR											
SECONDARY	U NFA	U	19	DIVIDED	NONE	.00	MD0300	NEW DESIGN RD	2	32I	299
				UNDIVIDED		.04			2	20I	
						.50	MD0355	URBANA PIKE			
ROUTE NUMBER.....MD 994 INVENTORY DIPECTION....NORTH NAME: NO NAME											
SECONDARY	P NFA	P	A	UNDIVIDED	NONE	.00	MD0194	WOODSBORO PIKE	2	24I	2,299
	U					.21		IN CORP LMTS WALKERSVILLE			
						.44	MD0994A	NICODEMUS RD			

* A,C = UNIMPROVED; C = GRADED & DRAINED; D,E = SOIL, GRAVEL, STONE; F,G = LOW TYPE BITUMINUS; H,I = HIGH TYPE BITUMINUS;
 J = CONCRETE; K = BRICK; L = BLOCK

STATE HIGHWAY ADMINISTRATION OF MARYLAND
OFFICE OF PLANNING AND PRELIMINARY ENGINEERING
BUREAU OF HIGHWAY STATISTICS

STATE HIGHWAY LOCATION REFERENCE

ROUTE NUMBER.....MD 994 CONTINUED
INVENTORY DIPECTION....NORTH
NAME: NO NAME

COUNTY+FREDERICK
SHA DISTRICT.....7
DATE.....12/31/98

SYSTEM	FUNC	HWY	ACCESS	MILEPOINT	MILEPOINT DESCRIPTION	MARKED LANS	SURFACE WIDTH/TYPE*	AADT	
....STATE....	..FEDERAL...	CLASS	CTL						
SECONDARY	U	NFA	R	3	UNDIVID	NONE			
				.54			2	30I	2,299
				.78			2	31I	
				.39			2	48I	
				1.00			2	24I	
				1.07	MDC194	WOODSBORO PIKE			


ROUTE NUMBER.....MD 994A
INVENTORY DIRECTION....EAST
NAME: NICODEMUS RD

SECONDARY	U	NFA	R	9	UNDIVID	NONE			
				.00	MDC994	NO NAME	2	24I	599
				.11	MDD194	WOODSBORO PIKE			

ROUTE NUMBER.....MD 994B
INVENTORY DIPECTION....NORTH
NAME: CRUM RD

SECONDARY	U	NFA	R	9	UNDIVID	NONE			
				.00	MDD025	CRUM RD (BACK)	2	24I	1,599
				.13	MDC194	WOODSBORO RD			
				.19	MDD025	CRUM RD (AHEAD)			

* A,B = UNIMPROVED; C = GRADED & DRAINED; D,E = SOIL, GRAVEL, STONE; F,G = LOW TYPE BITUMINUS; H,I = HIGH TYPE BITUMINUS;
J = CONCRETE; K = PICK; L = BLOCK

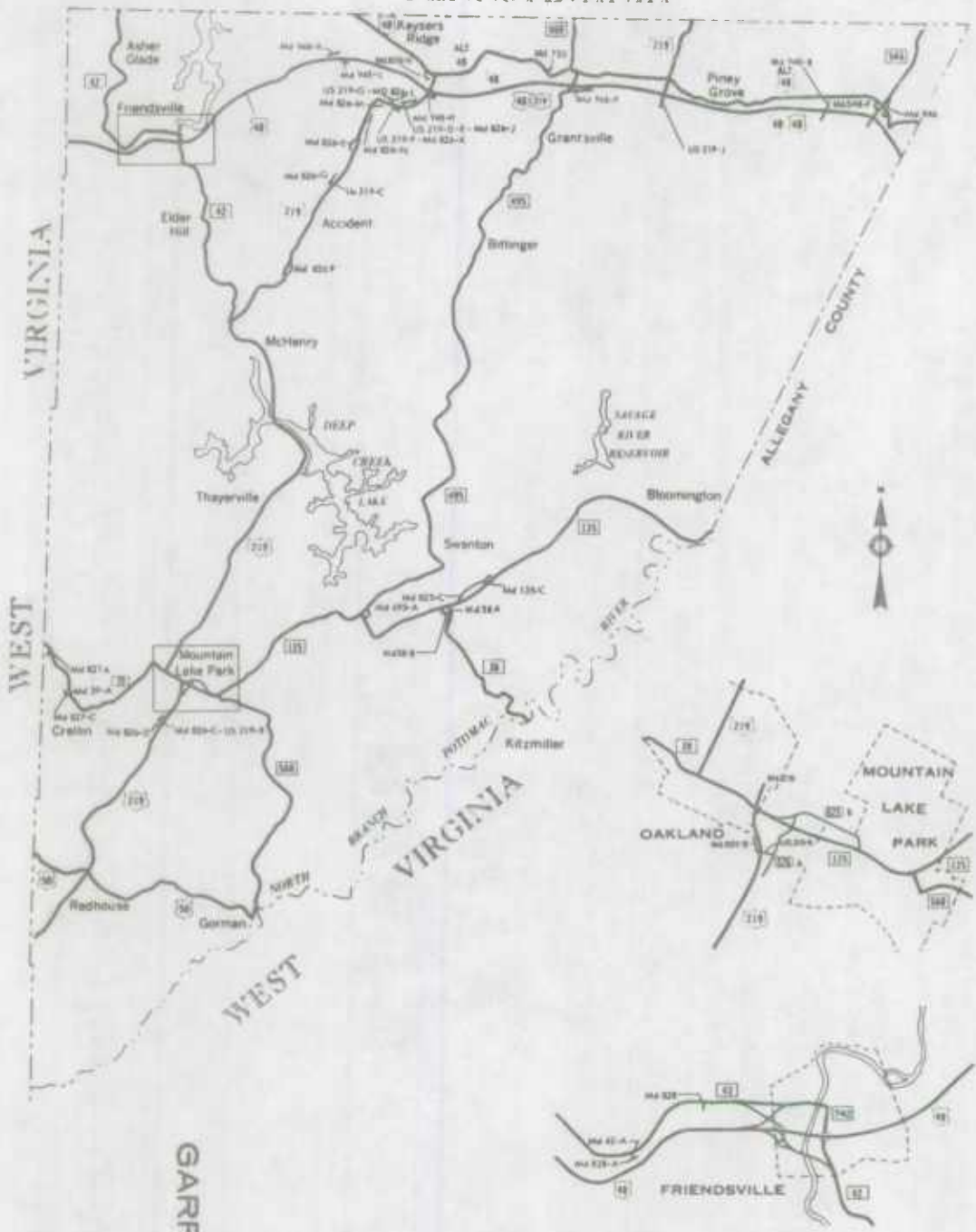


1989

HIGHWAY LOCATION REFERENCE

**GARRETT
COUNTY**

PENNSYLVANIA



GARRETT COUNTY

STATE HIGHWAY ADMINISTRATION OF MARYLAND
OFFICE OF PLANNING AND PRELIMINARY ENGINEERING
BUREAU OF HIGHWAY STATISTICS

PAGE..... 1

STATE HIGHWAY LOCATION REFERENCE

ROUTE NUMBER.....MD 38
INVENTORY DIRECTION....NORTH
NAME: KITZMILLER RD

COUNTY+GARRETT
SHA DISTRICT.....6
DATE.....12/31/88

SYSTEM	FUNC	HWY	ACCESS						MARKED	SURFACE			
....STATE....	..FEDEPAL...	CLASS	TYPE	CTL	MILEPOINT	MILEPOINT	DESCRIPTION	LANES	WIDTH/TYPE*	AADT		
SECONDARY	P	FAS	1007	R	7	UNDIVID	NONE	.00		W VIRGINIA ST/L	2	36I	825
								.03		STRUC #11001 POTOMAC RIVER			
	U							.06		IN CORP LMTS KITZMILLER			
								.11			2	26I	
								.29			2	20I	
								.38			2	22I	
	P							.55		OUT CORP LMTS KITZMILLER			
								3.08					1,000
								5.46			2	26I	
								5.55	MDD0389	MD 38 SPUR			
								5.68	MDD038A	MD 38 SPUR			
								5.69	MDD135	OAKLAND WESTERNPORT RD			

ROUTE NUMBER.....MD 38A
INVENTORY DIRECTION....NORTH
NAME: MD 38 SPUR

SECONDARY	P	NFA		P	9	UNDIVID	NONE	.00	MDD038	KITZMILLER RD	2	26I	
								.01	MDD135	OAKLAND WESTERNPORT RD			

ROUTE NUMBER.....MD 38B
INVENTORY DIPECTION....SOUTH
NAME: MD 38 SPUR

SECONDARY	R	NFA		P	9	UNDIVID	NONE	.00	MDD135	OAKLAND WESTERNPORT RD	2	18I	
								.19	MDD038	KITZMILLER RD			

ROUTE NUMBER.....MD 39
INVENTORY DIPECTION....EAST
NAME: HUTTON OAKLAND RD

SECONDARY	P	FAS	1004	P	7	UNDIVID	NONE	.00		W VIRGINIA ST/L	2	24I	1,650
								.45	MDD827A	OLD MD 39			
								1.99	MDD039A	MD 39 SPUR			
								2.34		STRUC #11002 YOUGHIOGHENY RIVER			
								4.90					3,200
	U							5.55			2	22I	
								5.65		IN CORP LMTS OAKLAND			
NAME: OAK ST								5.65					
								6.00		STRUC #11003 L YOUGHIOGHENY RIVER			
								6.12			2	24I	
								6.14		STPUC #11004			

* A,G = UNIMPROVED; C = GRADED & DRAINED; D,E = SOIL, GRAVEL, STONE; F,G = LOW TYPE BITUMINUS; H,I = HIGH TYPE BITUMINUS;
J = CONCRETE; K = BRICK; L = BLOCK

STATE HIGHWAY ADMINISTRATION OF MARYLAND
OFFICE OF PLANNING AND PRELIMINARY ENGINEERING
BUREAU OF HIGHWAY STATISTICS

STATE HIGHWAY LOCATION REFERENCE

ROUTE NUMBER.....MD 39 CONTINUED
INVENTORY DIRECTION....EAST
NAME: OAK ST

COUNTY-GARRETT
SHA DISTRICT.....6
DATE.....12/31/88

SYSTEM	STATE	FEDERAL	CLASS	FUNC	HWY	ACCESS	MILEPOINT	MILEPOINT	DESCRIPTION	MARKED	SURFACE	AADT
				CLASS	TYPE	CTL				LANES	WIDTH/TYPE*	
SECONDARY	U	FAS	1004	R	7	UNDIVIDED	NONE	6.14	R/R #CSX 144 850 N	2	24I	3,200
								6.17		2	34I	
								6.20	US0219 THIRD ST/OAK ST			
ROUTE NUMBER.....MD 39A												
INVENTORY DIRECTION....NORTH												
NAME: MD 39 SPUR												
SECONDARY	P	NFA		R	9	UNDIVIDED	NONE	.00	M00827C OLD MD 39	2	12E	
								.01	M00039 HUTTON OAKLAND RD			
ROUTE NUMBER.....US 40												
INVENTORY DIRECTION....EAST												
NAME: NATIONAL PIKE												
PRIMARY	P	FAP	102	R	2	UNDIVIDED	NONE	.00	PENNSYLVANIA ST/L	3	35I	2,600
								.05		2	24I	
								.36		3	36I	
								.80		2	24I	
								1.46		3	36I	
								1.62		2	24I	
								2.24		3	36I	
								2.42		2	24I	
								3.26	M00826H OLD US 219	2	24I	
								3.40				
								3.42	US0040AL NATIONAL PIKE			2,500
								3.44				
								3.77	US0048 NATIONAL FREEWAY (AHEAD)			2,175
								3.77	US0219 ELKINS OAKLAND RD			
								3.77	STRUC #11049			
								21.92	ALLEGANY CO/L			
NAME: NATIONAL FREEWAY												
ROUTE NUMBER.....US 40AL												
INVENTORY DIRECTION....EAST												
NAME: NATIONAL PIKE												
SECONDARY	P	FAS	1016	R	7	UNDIVIDED	NONE	.00	US0040 NATIONAL PIKE	2	24I	2,000
								4.51	M00733 OLD US 40			
								4.65	STRUC #11006 BIG SHADE RUN			
								5.20	IN CORP LMTS GRANTSVILLE			
								5.20				
								5.27	M00669 SPRING RD	2	32I	2,450

* A,B = UNIMPROVED; C = GRADED & DRAINED; D,E = SCIL, GRAVEL, STONE; F,G = LOW TYPE BITUMINUS; H,I = HIGH TYPE BITUMINUS;
J = CONCRETE; K = BPOCK; L = BLOCK

STATE HIGHWAY ADMINISTRATION OF MARYLAND
 OFFICE OF PLANNING AND PRELIMINARY ENGINEERING
 BUREAU OF HIGHWAY STATISTICS

PAGE..... 3

STATE HIGHWAY LOCATION REFERENCE

ROUTE NUMBER.....US 40AL CONTINUED
 INVENTORY DIRECTION....EAST
 NAME: MAIN ST

COUNTY-GARRETT
 SHA DISTRICT.....6
 DATE.....12/31/88

SYSTEM	FUNC	HWY	ACCESS	MARKED	SURFACE	AAOT			
....STATE....	..FEDERAL...	CLASS	TYPE	CTL	MILEPOINT	MILEPOINT DESCRIPTION	LANES	WIDTH/TYPE*	AAOT
SECONDARY	U	FAS 1016	R	7	UNDIVIDED	NONE			
					5.46		2	31I	2,450
					5.56	MD0495 BITTENDER RD	2	39I	2,500
					5.59		2	33I	
					5.71		2	41I	
					5.81		2	30I	
					5.95		2	26I	
					6.03		2	24I	
					6.06	OUT CORP LMTS GRANTSVILLE			
					6.06				
					6.38	STRUC #11007 CASSELMAN RIVER			
					8.68	US0219 SALISBURY RD/CHESTNUT RIDGE RD			2,250
					10.34				1,250
					15.76	MD0546F ACCESS RD			
					15.98		3	36I	
					16.17	MD0546 FINZEL RD			2,300
					16.17	STRUC #11005			
					16.36	MD0946 FINZEL RD			
					16.36	STRUC #11026			
					16.43	MD0946 FINZEL RD			
					16.50	STRUC #11008 SAVAGE RIVER			
					16.53		2	24I	
					17.01		3	36I	
					17.14		2	24I	
					18.13	ALLEGANY CO/L			

ROUTE NUMBER.....MD 42
 INVENTORY DIRECTION....NORTH
 NAME: MATTINGLEY HILL RD

SECONDARY	R	FAP 205	R	6	UNDIVIDED	NONE			
					.00	US0219 KEYSERS RIDGE RD	2	39J	1,400
					.02		2	24I	
					4.42				1,500
					5.27		2	20I	
					6.94	IN CORP LMTS FRIENDSVILLE			
					7.14		2	36I	
					7.25	MD0742 OLD MD 42			
					7.36	STRUC #11054 YOUGHIOGHENY RIVER			
					7.41		2	24I	
					7.65	US0048 NATIONAL FREEWAY			850
					7.65	STRUC #11039			
					7.71	OUT CORP LMTS FRIENDSVILLE			
					7.81	MD0742 OLD MD 42			

* A,B = UNIMPROVED; C = GRADED & DRAINED; D,E = SOIL, GRAVEL, STONE; F,G = LOW TYPE BITUMINUS; H,I = HIGH TYPE BITUMINUS;
 J = CONCRETE; K = BRICK; L = BLOCK

STATE HIGHWAY ADMINISTRATION OF MARYLAND
OFFICE OF PLANNING AND PRELIMINARY ENGINEERING
BUREAU OF HIGHWAY STATISTICS

STATE HIGHWAY LOCATION REFERENCE

ROUTE NUMBER.....MD 42 CONTINUED
INVENTORY DIRECTION....NORTH
NAME: MATTINGLEY HILL RD

COUNTY+GARRETT
SHA DISTRICT.....6
DATE.....12/31/88

SYSTEM	FUNC	HWY	ACCESS						MARKED	SURFACE	
....STATE....	..FEDERAL...	CLASS	TYPE	CTL	MILEPOINT	MILEPOINT	DESCRIPTION	LANES	WIDTH/TYPE*	AADT
SECONDARY	R	FAS	1001	R	7	UNDIVED	NONE				
					8.24				2	23I	850
					8.37	M00828		HUTTON OAKLAND RD			
					9.16	M00042A		MD 42 SPUR			
					9.31				2	20I	
					9.45				2	22I	
					10.17			STRUC #11010 BUFFALO RUN			
					13.58			STRUC #11009 BUFFALO RUN			
					15.01			PENNSYLVANIA ST/L			

ROUTE NUMBER.....MD 42A
INVENTORY DIRECTION....EAST
NAME: MD 42 SPUR

SECONDARY	R	HFA		R	9	UNDIVED	NONE				
					.00	M00828A		OLD MD 828	2	20I	
					.02	M00042		MATTINGLEY HILL RD			

ROUTE NUMBER.....US 48
INVENTORY DIRECTION....EAST
NAME: NATIONAL FREEWAY

PRIMARY	P	FAP	100	R	2	DIVIDED	FULL				
					.00			W VIRGINIA ST/L	5	60I	7,000
					.67	C00353		SANDY SPRING RD			
					.67			STRUC #11046			
					1.09				4	48I	
					1.29			STRUC #11045 BUFFALO RUN			
					1.71				5	60I	
					2.20	C00355		BLOOMING ROSE RD			
					2.20			STRUC #11042			
					3.46			IN CORP LMTS FRIENDSVILLE			
					3.80				4	48I	
					3.87	M00042		MATTINGLEY HILL RD			5,075
					3.87			STRUC #11039			
					4.11			STRUC #11015 YOUGHIOGHENY RIVER			
					4.22	M00742		OLD MD 42			
					4.22			STRUC #11040			
					4.68			STRUC #11038 BEAR BRANCH			
					4.75				5	60I	
					5.00			OUT CORP LMTS FRIENDSVILLE			
					8.73	C00040		OLD MORGANTOWN RD			
					8.73			STRUC #11048			
					9.04				4	48I	
					9.94				5	60I	

* A,B = UNIMPROVED; C = GRADED & DRAINED; D,E = SOIL, GRAVEL, STONE; F,G = LOW TYPE BITUMINUS; H,I = HIGH TYPE BITUMINUS;
J = CONCRETE; K = BRICK; L = BLOCK

STATE HIGHWAY ADMINISTRATION OF MARYLAND
 OFFICE OF PLANNING AND PRELIMINARY ENGINEERING
 BUREAU OF HIGHWAY STATISTICS

STATE HIGHWAY LOCATION REFERENCE

ROUTE NUMBER.....US 48 CONTINUED
 INVENTORY DIPECTION....EAST
 NAME: NATIONAL FREEWAY

COUNTY+GARRETT
 SHA DISTRICT.....6
 DATE.....12/31/88

SYSTEM	FUNC	HWY	ACCESS							MARKED	SURFACE		
....STATE....	..FEDERAL...	CLASS	TYPE	CTL	MILEPOINT	MILEPOINT	DESCRIPTION	LANES	WIDTH/TYPE*	AADT	
PRIMARY	P	FAP	100	R	2	DIVIDED	FULL	10.70	C00042	PIGS EAR RD	5	60I	5,075
								10.70		STRUC #11047			
								11.10			6	72I	
								11.44			5	60I	
								12.05			4	48I	
								12.21			5	60I	
								13.40			6	72I	
								14.00	USDD40	NATIONAL PIKE			11,500
								14.00	US0219	ELKINS OAKLAND RD			
								14.00		STRUC #11049			
								14.61			5	60I	
								14.85			4	48I	
								15.20			5	60I	
								15.84			6	72I	
								16.07			5	60I	
								17.10	C00182	AMISH RD			
								17.10		STRUC #11052			
								18.38			4	48I	
								18.79		STRUC #11051 BIG SHADE RUN			
								18.82	C00187	SHADE HOLLOW RD			
								18.82		STRUC #11050			
								18.91			6	72I	
								19.45	MDD495	BITTENDER RD			13,250
								19.45		STRUC #11019			
								19.48			5	60I	
								20.44			4	48I	
								20.53		STRUC #11053 CASSELMAN RIVER			
								20.62			5	60I	
								21.67	C00218	FOSTERS INM RD			
								21.67		STRUC #11032			
								22.55	US0219J	CHESTNUT RIDGE RD			
								22.55		STRUC #11055			
								22.75			4	48I	
								22.91			6	72I	
								24.20			5	60I	
								24.27	C00214	LOWER NEW GERMANY RD			
								24.27		STRUC #11041			
								25.20			4	48I	
								25.54			5	60I	
								26.14			6	72I	
								26.27	C00208	GREEN LANTERN RD			
								26.27		STRUC #11044			

* A,B = UNIMPROVED; C = GRADED & DRAINED; D,E = SOIL, GRAVEL, STONE; F,G = LOW TYPE BITUMINUS; H,I = HIGH TYPE BITUMINUS;
 J = CONCRETE; K = BRICK; L = BLOCK

STATE HIGHWAY ADMINISTRATION OF MARYLAND
OFFICE OF PLANNING AND PRELIMINARY ENGINEERING
BUREAU OF HIGHWAY STATISTICS

STATE HIGHWAY LOCATION REFERENCE

ROUTE NUMBER.....US 48 CONTINUED
INVENTORY DIPECTION....EAST
NAME: NATIONAL FREEWAY

COUNTY+GARRETT
SHA DISTRICT.....6
DATE.....12/31/88

SYSTEM	FUNC	HWY	ACCESS	MILEPOINT	MILEPOINT	DESCRIPTION	MARKED	SURFACE	AAOT	
....STATE....	..FEDERAL...	CLASS	TYPE	CTL			LANES	WIDTH/TYPE*		
PRIMARY	R	FAP	100 R	2	DIVIDED	FULL	26.67	4	48I	13,250
							27.46	5	6DI	
							28.07	6	72I	
					MDD942B	OLD FROSTBURG RD	28.28			
						STPUC #11043	28.28			
							28.44	5	60I	
							28.79	4	48I	
					MDD546	FINZEL RD	30.14			
						STRUC #11012	30.14			
							30.50	5	60I	
						ALLEGANY CO/L	32.15			

ROUTE NUMBER.....US 50
INVENTORY DIPECTION....EAST
NAME: GEORGE WASH HWY

SECONDARY	R	FAP	204 R	6	UNDIVIDED	NONE	.00			
							2.07	USD219	W VIRGINIA ST/L	2
							2.08		ELKINS OAKLAND RD	20I
							4.51			850
							8.98			1,375
							9.05	MDD560	LOCH LYNN GORMAN RD	2
							9.06		R/R #CSX R32 571 S	28I
							9.08		STRUC #11013 POTOMAC RIVER	
							9.12		W VIRGINIA ST/L	1,325

ROUTE NUMBER.....MD 135
INVENTORY DIPECTION....EAST
NAME: OAKLAND WESTERNPORT RD

SECONDARY	U	FAP	206 R	6	UNDIVIDED	PART	.00	USD219	ELKINS OAKLAND RD	2	24I	9,425
							.00	MDD219	NINTH ST			
	R						.09		OUT CORP LMTS OAKLAND			
							.10	MDD825B	OLO SEC MD 135			
					DIVIDED		.20			3	31I	
							.35	MDD826A	OLD SEC US 219			
	U						.41		IN CORP LMTS MT LAKE PARK	2	31I	
					UNDIVIDED		.49			2	24I	
							.95	MDD825B	G ST			10,150
						NONE	1.34		STRUC #11014 L YOUGHIOGHENY RIVER			
							1.46	MDD560	LOCH LYNN GORMAN RD			6,050
							1.75		STRUC #11036 L YOUGHIOGHENY RIVER			

* A,B = UNIMPROVED; C = GRADED & DRAINED; D,E = SOIL, GRAVEL, STONE; F,G = LOW TYPE BITUMINUS; H,I = HIGH TYPE BITUMINUS;
J = CONCRETE; K = BRICK; L = BLOCK

STATE HIGHWAY ADMINISTRATION OF MARYLAND
 OFFICE OF PLANNING AND PRELIMINARY ENGINEERING
 BUREAU OF HIGHWAY STATISTICS

STATE HIGHWAY LOCATION REFERENCE

ROUTE NUMBER.....MD 135 CONTINUED
 INVENTORY DIRECTION....EAST
 NAME: OAKLAND WESTERNPORT RD

COUNTY+GARRETT
 SHA DISTRICT.....6
 DATE.....12/31/88

SYSTEM	STATE	FUNC	FEDEPAL	CLASS	HWY	ACCESS	MILEPOINT	MILEPOINT	DESCRIPTION	MARKED	SURFACE	AA DT
					TYPE	CTL				LANES	WIDTH/TYPE#	
SECONDARY	R	FAP	206	R	6	UNDIVIDED	NONE	1.77	OUT CORP LMTS MT LAKE PARK	2	24I	6,050
	U							4.48	IN CORP LMTS DEER PARK			
								4.71		2	22I	
	P							4.77				4,100
								5.06	OUT CORP LMTS DEER PARK			
								7.39	MDD495 SWANTON PD			2,700
								7.49	MDD495A MD 495 SPUR			
								8.13	STRUC #11016			
								8.13	R/R #CSX 144 843 D			
								8.18		2	24I	
								10.70		3	36I	
								10.97	MDD0383 MD 38 SPUR	2	36I	
						PART		11.09	MDD038 KITZMILLER RD	2	24I	4,050
								11.10	MDD038A MD 38 SPUR			
								11.31	M00825C OLO MD 135			
						NONE		12.49	M00I35C MD 135 SPUR			
								13.26		2	22I	
								21.56	STRUC #11017			
								21.56	R/R #CSX 144 839 N			
								21.79	STRUC #11018 POTOMAC RIVER			
								21.81	R/R #CSX 870 646 R			
								21.87	ALLEGANY CO/L			

ROUTE NUMBER.....MD 135C
 INVENTORY DIRECTION....NORTH
 NAME: MD 135 SPUR

SECONDARY	P	NFA		R	9	UNDIVIDED	NONE	.00	M00I35 OAKLAND WESTERNPORT RD	2	12E	
								.03	M00825C OLO MD 135			

ROUTE NUMBER.....MD 219
 INVENTORY DIRECTION....NORTH
 NAME: NINTH ST

SECONDARY	U	FAP	201	R	6	UNDIVIDED	NONE	.00	US0219 OAK ST	2	24I	499
								.00	MDD135 WESTERNPORT RD			
MUNICIPAL								.16	END STATE MAINTENANCE			
								.16	BEGIN MUNICIPAL MAINTENANCE			
								.22	MU0240 HIGH ST			

* A,C = UNIMPROVED; C = GRADED & DRAINED; D,E = SOIL, GRAVEL, STONE; F,G = LOW TYPE BITUMINUS; H,I = HIGH TYPE BITUMINUS;
 J = CONCRETE; K = ASPHALT; L = BLOCK

STATE HIGHWAY ADMINISTRATION OF MARYLAND
OFFICE OF PLANNING AND PRELIMINARY ENGINEERING
BUREAU OF HIGHWAY STATISTICS

PAGE..... 8

STATE HIGHWAY LOCATION REFERENCE

ROUTE NUMBER.....US 219
INVENTORY DIRECTION....NORTH
NAME: ELKINS OAKLAND RD

COUNTY+GARRETT
SHA DISTRICT.....6
DATE.....12/31/88

SYSTEM	FUNC	HWY	ACCESS	MILEPOINT	MILEPOINT DESCRIPTION	MARKED LANES	SURFACE WIDTH/TYPE*	AADT
SECONDARY	R	FAP	201 R 6	UNDIVIDED	NONE	.00	W VIRGINIA ST/L	2 20I 950
						1.57		1,275
						1.75		
					USD050	3.04	STRUC #11024 YOUGHIOGHENY RIVER	
						6.52	GEORGE WASH HWY	2 22I 2,125
						6.97	STRUC #11023 CHERRY CREEK	
						9.24		
					MD08260	9.44	OLD US 219	
					USD219B	9.58	US 219 SPUR	
					MD0826C	10.33	OLD US 219	4,225
					PART	10.35	STRUC #11035 YOUGHIOGHENY RIVER	
						10.60	R/R #CSX 144 848 M	
					USD219A	10.60	US 219 SPUR	
					MD08263	10.88	OLD US 219	
						10.96	IN CORP LMTS OAKLAND	
					MD0135	10.96	OAKLAND WESTERNPORT RD	2 55I 9,450
						10.96		
					MD0219	11.04	NINTH ST	2 40I
						11.51		4,500
					MD0039	11.51	OAK ST	2 38I
						11.66		2 33I
						11.83		2 26I
						11.95		2 40I
						12.11		2 24I
						12.35	OUT CORP LMTS OAKLAND	
						12.35		
						13.53		
						18.54		4,700
						20.42		5,480
						22.04		
					PART	22.11	STRUC #11021 DEEP CREEK LAKE	
						22.15		2 22I
						24.91		2 24I
						25.46		3 36I
						25.76		2 24I
						25.93		3 36I
					NONE	26.40		
					MD0042	27.01	MATTINGLEY HILL RD	2 24I 2,575
						27.62		2 22I
						28.95	STRUC #11022 ROCKCLICK CREEK	
					MD0826P	29.10	OLD MD 135	
					MD0826P	29.17	OLD MD 135	
						29.17	STRUC #11020 S BEAR CREEK	

* A,B = UNIMPROVED; C = GRADED & DRAINED; D,E = SOIL, GRAVEL, STONE; F,G = LOW TYPE BITUMINUS; H,I = HIGH TYPE BITUMINUS;
J = CONCRETE; K = BRICK; L = BLOCK

STATE HIGHWAY ADMINISTRATION OF MARYLAND
OFFICE OF PLANNING AND PRELIMINARY ENGINEERING
BUREAU OF HIGHWAY STATISTICS

PAGE..... 9

STATE HIGHWAY LOCATION REFERENCE

ROUTE NUMBER.....US 219 CONTINUED
INVENTORY DIRECTION....NORTH
NAME: ELKINS OAKLAND RD

COUNTY+GARRETT
SHA DISTRICT.....6
DATE.....12/31/88

SYSTEM	FUNC	HWY	ACCESS	MILEPOINT	MILEPOINT DESCRIPTION	MARKED LANES	SURFACE WIDTH/TYPE*	AADT		
....STATE....	..FEDERAL...	CLASS	TYPE	CTL						
PRIMARY	P	FAP	201 R 6	UNDIVIDED	NONE	29.43	STRUC #11031 S BEAR CREEK	2	22I	2,575
						29.54	STRUC #11030 S BEAR CREEK			
	U					30.52	IN CORP LMTS ACCIDENT	2	30I	
NAME: MAIN ST						30.81				
						30.81				
						31.10		2	28I	
						31.15		2	24I	
	P					31.34	OUT CORP LMTS ACCIDENT			
NAME: ELKINS OAKLAND RD						31.34				
						31.61		3	36I	
						32.14	US0219C US 219 SPUR			
						32.68		2	24I	
						32.91	STRUC #11037 BEAR CREEK			
						32.98		3	36I	2,300
						33.79	M00826E OLD US 219			
						35.16	M00826M RABBIT HOLLOW RD			
						35.71	US0219G US 219 SPUR			
						35.99	US0219F US 219 SPUR			
						36.20	US0219D US 219 SPUR			
						36.24		4	48I	
						36.47		3	36I	
						36.76	US0219E US 219 SPUR			
						36.82				
						37.05	M00948H SERVICE RD B	2	24I	
						37.51	US0048 NATIONAL FREEWAY (AHEAD)			
						37.51	US0040 NATIONAL PIKE			
						37.51	STRUC #11049			
SECONDARY			203			46.06	US0219J CHESTNUT RIDGE RD	2	36I	2,125
NAME: CHESTNUT RIDGE RD						46.06				
						46.06	US0048 NATIONAL FREEWAY (BACK)			
						46.06	STRUC #11055			
						46.20		2	24I	
NAME: SALISBURY RD						46.54	US0040AL NATIONAL PIKE			
						48.60	PENNSYLVANIA ST/L			

ROUTE NUMBER.....US 219A
INVENTORY DIRECTION....EAST
NAME: US 219 SPUR

SECONDARY	P	NFA	R 9	UNDIVIDED	NONE	.00	M00826B OLD US 219 (BACK)	2	20I	
						.00	US0219 ELKINS OAKLAND RD			
						.10	M00826A OLD US 219			

* A,B = UNIMPROVED; C = GRADED & DRAINED; D,E = SOIL, GRAVEL, STONE; F,G = LOW TYPE BITUMINUS; H,I = HIGH TYPE BITUMINUS;
J = CONCRETE; K = SPRICK; L = BLOCK

STATE HIGHWAY ADMINISTRATION OF MARYLAND
OFFICE OF PLANNING AND PRELIMINARY ENGINEERING
BUREAU OF HIGHWAY STATISTICS

STATE HIGHWAY LOCATION REFERENCE

ROUTE NUMBER.....US 219B
INVENTORY DIPECTION....EAST
NAME: US 219 SPUR

COUNTY+GARRETT
SHA DISTRICT.....6
DATE.....12/31/98

SYSTEM	FUNC	HWY	ACCESS	MILEPOINT	MILEPOINT	DESCRIPTION	MARKED	SURFACE	AAOT		
....STATE....	..FEDERAL...	CLASS	TYPE	CTL	LANES	WIDTH/TYPE#			
SECONDARY	R	NFA	R	9	UNDIVID	NONE	.00	MD0826C	OLD US 219	2	12I
							.01	US0219	ELKINS OAKLAND RD		

ROUTE NUMBER.....US 219C
INVENTORY DIPECTION....EAST
NAME: US 219 SPUR

SECONDARY	R	NFA	R	9	UNDIVID	NONE	.00	MD0826G	OLD US 219	2	20H
							.01	US0219	ELKINS OAKLAND RD		

ROUTE NUMBER.....US 219D
INVENTORY DIPECTION....EAST
NAME: US 219 SPUR

SECONDARY	R	NFA	R	9	UNDIVID	NONE	.00	US0219	ELKINS OAKLAND RD	2	20H
							.01	MD0826J	OLD US 219		

ROUTE NUMBER.....US 219E
INVENTORY DIPECTION....EAST
NAME: US 219 SPUR

SECONDARY	R	NFA	R	9	UNDIVID	NONE	.00	US0219	ELKINS OAKLAND RD	2	20H
							.01	MD0826J	OLD US 219		

ROUTE NUMBER.....US 219F
INVENTORY DIPECTION....EAST
NAME: US 219 SPUR

SECONDARY	R	NFA	R	9	UNDIVID	NONE	.00	MD0826K	OLD US 219	2	18I
							.02	US0219	ELKINS OAKLAND RD		

ROUTE NUMBER.....US 219G
INVENTORY DIPECTION....EAST
NAME: US 219 SPUR

SECONDARY	R	NFA	R	9	UNDIVID	NONE	.00	US0219	ELKINS OAKLAND RD	2	20H
							.04	MD0826L	OLD US 219		

* A,B = UNIMPROVED; C = GRADED & DRAINFD; D,E = SCIL, GRAVEL, STONE; F,G = LOW TYPE BITUMINUS; H,I = HIGH TYPE BITUMINUS;
J = CONCRETE; K = BRICK; L = BLOCK

STATE HIGHWAY ADMINISTRATION OF MARYLAND
OFFICE OF PLANNING AND PRELIMINARY ENGINEERING
BUREAU OF HIGHWAY STATISTICS

STATE HIGHWAY LOCATION REFERENCE

ROUTE NUMBER.....US 219J
INVENTORY DIRECTION....NORTH
NAME: CHESTNUT RIDGE RD

COUNTY+GARRETT
SHA DISTRICT.....6
DATE.....12/31/88

SYSTEM	FUNC	HWY	ACCESS	MILEPINT	MILEPOINT	DESCRIPTION	MARKED	SURFACE	AADT
....STATE....	..FEDERAL...	CLASS	TYPE	CTL			LANES	WIDTH/TYPE*	
SECONDARY	P	FAS	1013	R	7	UNDIVIDED NONE			
					.00	C0D216	2	36I	1,399
					.14	USD219			
					.14	US0D4R			
					.14				

ROUTE NUMBER.....US 219UL
INVENTORY DIPECTION....NORTH
NAME: PROPOSED

PROPOSED	U	FAP	201	R	6	UNDIVIDED NONE			
					.00	M0D219	2	24I	6,899
					.84		2	20I	
					2.02	USD219			

ROUTE NUMBER.....MD 495
INVENTORY DIPECTION....NORTH
NAME: SWANTON RD

SECONDARY	P	FAS	1011	P	7	UNDIVIDED NONE			
					.00	M0D135	2	22I	1,500
					.14	M0D495A			
					2.73				
					3.15		3	34I	
					3.24		2	24I	
					3.24				
					3.26				
					3.31		2	22I	
					9.70				
					13.65		2	24I	1,450
					14.69				
					17.04		2	22I	1,900
					19.34		2	24H	
					19.38		2	23I	
					20.50				
					22.44				
					22.46	M0D948P	2	24I	
					22.65	US0D4R			
					22.65				
					22.78				
					22.82				
					22.94	US0D40AL	2	19H	

* A,K = UNIMPROVED; C = GRADED & DRAINED; D,S = SOIL, GRAVEL, STONE; F,G = LOW TYPE BITUMINUS; H,I = HIGH TYPE BITUMINUS;
J = CONCRETE; K = BRICK; L = BLOCK

STATE HIGHWAY ADMINISTRATION OF MARYLAND
 OFFICE OF PLANNING AND PRELIMINARY ENGINEERING
 BUREAU OF HIGHWAY STATISTICS

STATE HIGHWAY LOCATION REFERENCE

ROUTE NUMBER.....MD 495A
 INVENTORY DIRECTION....EAST
 NAME: MD 495 SPUR

COUNTY+GARRETT
 SHA DISTRICT.....6
 DATE.....12/31/88

SYSTEM	FUNC	HWY	ACCFSS							MARKED	SURFACE	
....STATE....	..FEDERAL...	CLASS	TYPE	CTL	MILEPOINT	MILEPOINT	DESCRIPTION	LANES	WIDTH/TYPE*	A&DT		
SECONDARY	P	NFA	P	9	UNDIVIDED	NONE	.00	M00135	OAKLAND WESTERNPORT RD	2	16H	
							.12			2	20I	
							.15	M00495	SWANTON RD			

ROUTE NUMBER.....MD 546
 INVENTORY DIRECTION....NORTH
 NAME: FINZEL RD

SECONDARY	P	FAS	1015	R	7	UNDIVIDED	NONE	.98	C00204	FINZEL RD (BACK)	3	36I	1,000
								1.07	US0048	NATIONAL FREEWAY			
								1.07		STRUC #11012			
								1.15	M00546F	ACCESS RD			
								1.22	US0040AL	NATIONAL PIKE			
								1.22		STRUC #11005			
								1.58	M00946	FINZEL RD			
								1.78			2	22I	
								3.47			2	24I	
								3.57			2	22I	525
								4.37		PENNSYLVANIA ST/L			

ROUTE NUMBER.....MD 546F
 INVENTORY DIRECTION....NORTH
 NAME: ACCESS RD

SECONDARY	R	NFA		R	9	DIVIDED	NONE	.00	M00546	FINZEL RD	2	38I	199
						UNDIVIDED		.03			2	24I	
								.35			2	36I	
								.43	US0040AL	NATIONAL PIKE			

ROUTE NUMBER.....MD 560
 INVENTORY DIRECTION....NORTH
 NAME: LOCH LYNN GORMAN RD

SECONDARY	P	FAS	1005	R	7	UNDIVIDED	NONE	.00	US0050	GEORGE WASH HWY	3	44I	1,875
								.10			2	28I	
								.37		STRUC #11029 NYDEGGER RUN			
								1.01			2	24I	
								1.33			2	22I	
								2.34		STRUC #11028 GLADE RUN			
								2.86		STRUC #11027 GLADE RUN			
								4.79			2	28I	
								5.03			2	22I	

* A,B = UNIMPROVED; C = GRADED & DRAINED; D,E = SOIL, GRAVEL, STONE; F,G = LOW TYPE BITUMINUS; H,I = HIGH TYPE BITUMINUS;
 J = CONCRETE; K = BRICK; L = BLOCK

STATE HIGHWAY ADMINISTRATION OF MARYLAND
OFFICE OF PLANNING AND PRELIMINARY ENGINEERING
BUREAU OF HIGHWAY STATISTICS

STATE HIGHWAY LOCATION REFERENCE

ROUTE NUMBER.....MD 825R
INVENTORY DIRECTION....EAST
NAME: OLD MD 135

COUNTY+GARRETT
SHA DISTRICT.....6
DATE.....12/31/88

SYSTEM	FUNC	HWY	ACCESS	MARKED	SURFACE	AADT						
STATE	FEDERAL	CLASS	TYPE	CTL	MILEPOINT	MILEPOINT DESCRIPTION	LANES	WIDTH/TYPE*	AADT			
SECONDARY	R	NFA	P	9	UNDIVEL	NONE	.00	MDD135	OAKLAND WESTERNPORT RD	2	181	799
							.07			2	20H	
							.25	MDD826A	OLD US 219			
	U						.34		IN CORP LMTS MT LAKE PARK			
							.83					
							.83					
							.89					
							.94	MDD135	OAKLAND WESTERNPORT RD	2	2DI	

ROUTE NUMBER.....MD 825C
INVENTORY DIRECTION....EAST
NAME: OLD MD 135

SECONDARY	P	NFA	P	9	UNDIVEL	NONE	.00	MDD135	OAKLAND WESTERNPORT RD	2	12E	99
							1.23	MDD135C	MD 135 SPUR	2	8E	
							1.78		ROAD END			

ROUTE NUMBER.....MD 826A
INVENTORY DIRECTION....NORTH
NAME: OLD US 219

SECONDARY	R	NFA	P	9	UNDIVEL	NONE	.00		ROAD END	2	18H	399
							.27	USD219A	US 219 SPUR	2	221	
							.43			2	321	
							.54	MDD135	OAKLAND WESTERNPORT RD	2	33I	
							.60			2	2DH	
							.65	MDD825B	OLD US 219			

ROUTE NUMBER.....MD 826B
INVENTORY DIRECTION....NORTH
NAME: OLD US 219

SECONDARY	U	NFA	R	9	UNDIVEL	NONE	.00	USD219A	US 219 SPUR (BACK)	2	20F	
							.00	USD219	ELKINS OAKLAND RD			
							.15		ROAD END			

ROUTE NUMBER.....MD 826C
INVENTORY DIRECTION....NORTH
NAME: OLD US 219

SECONDARY	P	NFA	R	9	UNDIVEL	NONE	.00		ROAD END	2	16H	99
							.02	USD219B	US 219 SPUR			

* A,B = UNIMPROVED; C = GRADED & DRAINED; D,E = SCIL, GRAVEL, STONE; F,G = LOW TYPE BITUMINUS; H,I = HIGH TYPE BITUMINUS;
J = CONCPETE; K = RPICK; L = BLOCK

STATE HIGHWAY ADMINISTRATION OF MARYLAND
 OFFICE OF PLANNING AND PRELIMINARY ENGINEERING
 BUREAU OF HIGHWAY STATISTICS

STATE HIGHWAY LOCATION REFERENCE

ROUTE NUMBER.....MD 826C CONTINUED
 INVENTORY DIPECTION....NORTH
 NAME: OLD US 219

COUNTY-GARRETT
 SHA DISTRICT.....6
 DATE.....12/31/98

SYSTEM	FUNC	HWY	ACCESS	MILEPOINT	MILEPOINT	DESCRIPTION	MARKED	SURFACE	AAAT
....STATE....	..FEDERAL...	CLASS	TYPE	CTL	LANES	WIDTH/TYPE*	
SECONDARY	P NFA	R 9	UNDIVID	NONE	.07		2	1DF	99
					.16	USD219 ELKINS OAKLAND RD			
ROUTE NUMBER.....MD 826C INVENTORY DIPECTION....NORTH NAME: OLD US 219									
SECONDARY	P NFA	R 9	UNDIVID	NONE	.00	ROAD END	2	17H	99
					.03		2	12E	
					.05	USD219 ELKINS OAKLAND RD			
ROUTE NUMBER.....MD 826E INVENTORY DIPECTION....NORTH NAME: OLD US 219									
SECONDARY	P NFA	R 9	UNDIVID	NONE	.00	ROAD END	2	20H	99
					.47	USD219 ELKINS OAKLAND RD			
ROUTE NUMBER.....MD 826G INVENTORY DIPECTION....NORTH NAME: OLD US 219									
SECONDARY	R NFA	R 9	UNDIVID	NONE	.00	ROAD END	2	20H	99
					.01	USD219C US 219 SPUR			
					.22	ROAD END			
ROUTE NUMBER.....MD 826H INVENTORY DIPECTION....EAST NAME: NO NAME									
SECONDARY	P NFA	R 9	UNDIVID	NONE	.00	USD040 NATIONAL PIKE	2	2DI	
					.06		2	20F	
					.13		2	12F	
					.19	ROAD END			
ROUTE NUMBER.....MD 826J INVENTORY DIPECTION....NORTH NAME: OLD US 219									
SECONDARY	P NFA	R 9	UNDIVID	NONE	.00	ROAD END	2	20H	99
					.01	USD219D US 219 SPUR			
					.57	USD219E US 219 SPUR			

* A,B = UNIMPROVED; C = GRADED & DRAINED; D,E = SOIL, GRAVEL, STONE; F,G = LOW TYPE BITUMINUS; H,I = HIGH TYPE BITUMINUS;
 J = CONCRETE; K = BRICK; L = BLOCK

STATE HIGHWAY ADMINISTRATION OF MARYLAND
OFFICE OF PLANNING AND PRELIMINARY ENGINEERING
BUREAU OF HIGHWAY STATISTICS

PAGE..... 16

STATE HIGHWAY LOCATION REFERENCE

ROUTE NUMBER.....MD 826J CONTINUED
INVENTORY DIRECTION.....NORTH
NAME: OLD US 219

COUNTY+GARRETT
SHA DISTRICT.....6
DATE.....12/31/88

STATE	SYSTEM	FEDERAL	FUNC CLASS	HWY TYPE	ACCESS CTL	MILEPOINT	MILEPOINT DESCRIPTION	MARKED LANES	SURFACE WIDTH/TYP*	AADT
	P	NFA	R 9	UNDIVD	NONE	.64	ROAD END	2	2DH	99
ROUTE NUMBER.....MD 826K INVENTORY DIRECTION.....EAST NAME: OLD US 219										
	P	NFA	P 9	UNDIVD	NONE	.00 .15 .28	ROAD END USD219F US 219 SPUR ROAD END	2	2DH	99
ROUTE NUMBER.....MD 826L INVENTORY DIRECTION.....EAST NAME: OLD US 219										
	P	NFA	P 9	UNDIVD	NONE	.00 .12 .15	ROAD END USD219G US 219 SPUR ROAD END	2	2DH	99
ROUTE NUMBER.....MD 826M INVENTORY DIRECTION.....EAST NAME: RABBIT HOLLOW RD										
	P	NFA	R 9	UNDIVD	NONE	.00 .04 .31 .51	USD219 ELKINS OAKLAND RD RABBIT HOLLOW RD (AHEAD)	2 2 2	18I 2DH 18I	99
ROUTE NUMBER.....MD 826N INVENTORY DIRECTION.....NORTH NAME: OLD US 219										
	P	NFA	R 9	UNDIVD	NONE	.00 .18 .35	ROAD END C00358 COLLIER RD ROAD END	2	2DH	99
ROUTE NUMBER.....MD 826P INVENTORY DIRECTION.....NORTH NAME: OLD US 219										
	P	NFA	P 9	UNDIVD	NONE	.00 .16	USD219 ELKINS OAKLAND RD USD219 ELKINS OAKLAND RD	2	14H	99

* A,B = UNIMPROVED; C = GRADED & DRAINED; D,F = SOIL, GRAVEL, STONE; F,G = LOW TYPE BITUMINUS; H,I = HIGH TYPE BITUMINUS;
J = CONCRETE; K = BRICK; L = BLOCK

STATE HIGHWAY ADMINISTRATION OF MARYLAND
 OFFICE OF PLANNING AND PRELIMINARY ENGINEERING
 BUREAU OF HIGHWAY STATISTICS

STATE HIGHWAY LOCATION REFERENCE

ROUTE NUMBER.....MD 827A
 INVENTORY DIRECTION....NORTH
 NAME: OLD MD 39

COUNTY*GARRETT
 SHA DISTRICT.....6
 DATE.....12/31/88

SYSTEM	FUNC	HWY	ACCESS	MILEPOINT	MILEPOINT DESCRIPTION	MARKED	SURFACE	AAOT			
STATE	FEDERAL	CLASS	TYPE	CTL		LANES	WIDTH/TYPE*				
SECONDARY	R	NFA	R	9	UNOIVED NONE	.00					
						.11	M00039	ROAD END HUTTON OAKLAND RD	2	18E	99

ROUTE NUMBER.....MD 827C
 INVENTORY DIRECTION....NORTH
 NAME: OLD MD 39

SECONDARY	R	NFA	R	9	UNOIVED NONE	.00					
						.04	M00039A	ROAD END MD 39 SPUR	2	22J	99
						.05		ROAD END			

ROUTE NUMBER.....MD 828
 INVENTORY DIRECTION....NORTH
 NAME: HUTON OAKLANC RD

SECONDARY	R	NFA	R	9	UNOIVED NONE	.00	M00042	FIRST AVE	2	18H	99
						.03			2	18J	
						.07		ROAD END			

ROUTE NUMBER.....MD 828A
 INVENTORY DIRECTION....EAST
 NAME: OLD MD 828

SECONDARY	R	NFA	R	9	UNOIVED NONE	.00					
						.03	M00042A	ROAD END MD 42 SPUR	2	18J	99
						.09		ROAD END			

ROUTE NUMBER.....MD 946
 INVENTORY DIRECTION....NORTH
 NAME: FINZEL RD

SECONDARY	R	FAS	1015	R	7	UNOIVED NONE	.00	US0040AL	NATIONAL PIKE	2	24I	99
						.15	US0040AL	NATIONAL PIKE				
						.15		STRUC #11026				
						.16			2	21I		
						.52			2	20I		
						.60	M00546	FINZEL RD				

* A,B = UNIMPROVED; C = GRADED & DRAINED; D,E = SOIL, GRAVEL, STONE; F,G = LOW TYPE BITUMINUS; H,I = HIGH TYPE BITUMINUS;
 J = CONCRETE; K = BRICK; L = BLOCK

STATE HIGHWAY ADMINISTRATION OF MARYLAND
 OFFICE OF PLANNING AND PRELIMINARY ENGINEERING
 BUREAU OF HIGHWAY STATISTICS

STATE HIGHWAY LOCATION PREFERENCE

ROUTE NUMBER.....MD 948B
 INVENTORY DIRECTION....SOUTH
 NAME: OLD FROSTBURG RD

COUNTY+GARRETT
 SHA DISTRICT.....6
 DATE.....12/31/88

SYSTEM	FUNC	HWY	ACCESS	MARKED	SURFACE	AA DT						
....STATE....	..FEDEPAL...	CLASS	TYPE	CTL	MILEPOINT MILEPOINT DESCRIPTION	LANES	WIDTH/TYPE*	AA DT			
SECONDARY	R	NFA	R	9	UNDIVIDED	NONE	.19	COD205	OLD FROSTBURG RD (BACK)	2	2DJ	199
							.31	USD048	NATIONAL FREEWAY			
							.31		STRUC #11043			
							.4D			2	18G	
							.43	COD205	OLD FROSTBURG RD (AHEAD)			

ROUTE NUMBER.....MD 948H
 INVENTORY DIPECTION....EAST
 NAME: SERVICE RD B

SECONDARY	P	NFA	R	9	UNDIVIDED	NONE	.00	USD219	ELKINS OAKLAND RD	2	2DE	
							.11		ROAD END			

ROUTE NUMBER.....MD 948K
 INVENTORY DIRECTION....EAST
 NAME: SERVICE RD

SECONDARY	R	NFA	R	9	UNDIVIDED	NONE	.00		ROAD END	2	14F	199
							.30			2	12F	
							.4D	COD042	PIG'S EAR RD			

ROUTE NUMBER.....MD 948L
 INVENTORY DIRECTION....EAST
 NAME: SERVICE RD

SECONDARY	R	NFA	R	9	UNDIVIDED	NONE	.00	COD042	PIG'S EAR RD	2	18F	
							.22		ROAD END			

ROUTE NUMBER.....MD 948P
 INVENTORY DIPECTION....EAST
 NAME: SERVICE RD

SECONDARY	P	NFA	R	9	UNDIVIDED	NONE	.00	MOD495	SWANTON RD	2	20F	
							.97			2	12F	
							1.15		ROAD END			

* A,B = UNIMPROVED; C = GRADED & DRAINED; D,E = SOIL, GRAVEL, STONE; F,G = LOW TYPE BITUMINUS; H,I = HIGH TYPE BITUMINUS;
 J = CONCRETE; * = SPICK; L = BLOCK

