

FLORIDA AIRPORT DIRECTORY

2019



— GA AIRPORT OF THE YEAR —
MIAMI-OPA LOCKA EXECUTIVE AIRPORT



A Guide to Florida's Public and Private Airports



Published By
Aviation and Spaceports Office
Florida Department of
Transportation



HEY AVIATORS AND AVIATION ENTHUSIASTS,



As the birthplace of commercial aviation, Florida recognizes the critical role our state and our airports have played in connecting Americans, Floridians and goods to and throughout Florida.

Every trip through a Florida airport is an important one, a critical step on a journey that connects people to

experiences or necessary goods to people.

The Florida Department of Transportation is thankful for the role each one of our airport employees plays in enriching the lives of their fellow citizens, making each trip memorable in someone's life.



This Directory serves as a guide to Florida's gateways to the world. We hope you find it useful.

Kevin Thibault
Secretary, Florida Department of
Transportation

INTRODUCTION

The airport data in this directory came from annual public airport inspection and licensing records, private airport registration, and data provided by airport owners and managers. In matters of navigation, landing, and other critical flight decisions, we urge you to refer to the latest information available from sources such as the:

- Aeronautical Information Manual
- National Oceanic and Atmospheric Administration
- Federal Aviation Administration Flight Service
- Chart Supplement
- Airport Operators

The Florida Department of Transportation makes no warranty, expressed or implied, as to the accuracy of information and expressly disclaims liability for the accuracy thereof.

Please address questions, requests for assistance, corrections, or changes to the address below:

Florida Department of Transportation
Aviation and Spaceports Office
605 Suwannee Street, MS 46
Tallahassee, Florida 32399-0450
Phone: (850) 414-4500
Fax: (850) 414-4508
E-mail: michael.mcdougall@dot.state.fl.us
Website: www.fdot.gov/aviation

This publication is not intended for use in flight operations.

Cover photo courtesy of:

Miami-Opa Locka Executive Airport

CONTENTS

<i>List of Public Airports</i>	<i>iv</i>
<i>Using This Directory</i>	<i>vi</i>
<i>List of Public Seaplane Bases</i>	<i>vi</i>
Public Airports	1
<i>In alphabetical order by associated city</i>	
Military Airfields	130
<i>In alphabetical order by airfield name</i>	
Private Airports	131
<i>In alphabetical order by airport name</i>	
Public Community Airparks	142
<i>In alphabetical order by airpark name</i>	
Private Community Airparks	143
<i>In alphabetical order by airpark name</i>	
Private Heliports	147
<i>In alphabetical order by heliport name</i>	
Private Heliports (Hospitals)	151
<i>In alphabetical order by heliport name</i>	
Private Heliports (Services)	157
<i>In alphabetical order by heliport name</i>	
Map of Florida Counties	159
Florida Time Zones	160
<i>Map and conversion chart</i>	
CFASPP Steering Committees	161
<i>Continuing Florida Aviation System Planning Process</i>	
FDOT District Map	162
FDOT Aviation Representatives	163
FAA	164
<i>Flight Standards District Offices (FSDO)</i>	
<i>Flight Service Stations (FSS)</i>	
<i>Map</i>	

CONTENTS

Index of Public Airports by City	166
Index of Public Airports by County	170
Index of Public Airports by Airport Identifier.....	173
Automated Weather Sites.....	176
Airport Security	178
Civil Air Patrol	179
Changes and Suggestions Instructions.....	179
Flight Plan.....	180

CONTENTS

Public Airports by Airport Name

A	Airglades Airport	17	Fernandina Beach Municipal Airport	30
	Airport Manatee	85	Flagler Executive Airport	84
	Albert Whitted Airport	100	Flying Ten Airport	5
	Apalachicola Regional - Cleve Randolph Field	1	Fort Lauderdale Executive Airport	32
	Arcadia Municipal Airport	4	Fort Lauderdale/Hollywood International Airport	33
	Arthur Dunn Air Park	113	Fort Walton Beach Airport	72
	Avon Park Executive Airport	6	G Gainesville Regional Airport	37
B	Bartow Municipal Airport	7	George T Lewis Airport	15
	Belle Glade State Municipal Airport	8	H Halifax River Sea Plane Base	40
	Bob Lee Flight Strip	23	Herlong Recreational Airport	47
	Bob Sikes Airport	18	Hilliard Airpark	39
	Bob White Field	128	I Immokalee Regional Airport	43
	Boca Raton Airport	10	Indiantown Airport	44
	Brooksville - Tampa Bay Regional Airport	12	Inverness Airport	45
	Buchan Airport	27	J Jack Browns Seaplane Base	126
C	Calhoun County Airport	9	Jacksonville Executive At Craig Airport	48
	Carrabelle - Thompson Airport	14	Jacksonville International Airport	49
	Cecil Airport	46	K Key West International Airport	50
	Chalet Suzanne Air Strip	54	Keystone Airpark	51
	Clearwater Air Park	16	Kissimmee Gateway Airport	78
	Costin Airport	94	L La Belle Municipal Airport	52
	Cross City Airport	19	Lake City Gateway Airport	53
	Crystal River - Captain Tom Davis Field	20	Lake Wales Municipal Airport	55
D	Dade-Collier Training and Transition Airport	65	Lakeland Linder International Airport	56
	Daytona Beach International Airport	21	Leesburg International Airport	58
	Defuniak Springs Airport	22	M Marco Island Executive Airport	61
	DeLand Municipal – Sidney H Taylor Field	24	Marianna Municipal Airport	62
	Destin - Fort Walton Beach Airport / Eglin Air Force Base	117	Marion County Airport	26
	Destin Executive Airport	25	Massey Ranch Airpark	73
	Downtown Fort Lauderdale Heliport	31	Melbourne International Airport	63
E	Everglades Airpark	29	Merritt Island Airport	64
	Executive Airport	77	Miami Executive Airport	66
F	Ferguson Airport	88	Miami Homestead General Aviation Airport	42

CONTENTS**Public Airports by Airport Name**

Miami International Airport	67	Pompano Beach Airpark	93
Miami-Opa Locka Executive Airport	69	Punta Gorda Airport	95
Miami Seaplane Base	68	Q Quincy Municipal Airport	97
Mid Florida at Eustis Airport	28	R River Ranch Resort Airport	98
N Naples Municipal Airport	71	S Saint George Island Airport	2
New Hibiscus Airpark	119	Saint Pete-Clearwater International Airport	101
New Smyrna Beach Municipal Airport	74	Sarasota / Bradenton International Airport	102
Northeast Florida Regional Airport	99	Sebastian Municipal Airport	103
Northwest Florida Beaches International Airport	87	Sebring Regional Airport	104
North Palm Beach County General Aviation Airport	122	Shell Creek Airpark	96
North Perry Airport	41	South Lakeland Airport	57
O Oak Tree Landing Airport	38	Southwest Florida International Airport	35
Ocala International-Jim Taylor Field	75	Space Coast Regional Airport	114
Okeechobee County Airport	76	Suwannee County Airport	59
Orlando Apopka Airport	3	T Tallahassee Commercial Airport	107
Orlando International Airport	79	Tallahassee International Airport	106
Orlando Sanford International Airport	80	Tampa Executive Airport	109
Ormond Beach Municipal Airport	81	Tampa International Airport	110
P Page Field	34	Tampa North Aero Park	111
Palatka Municipal-Lt. Kay Larkin Field	83	Tavares Seaplane Base	112
Palm Beach County Glades Airport	82	The Florida Keys Marathon International Airport	60
Palm Beach County Park Airport	123	Treasure Coast International Airport	36
Palm Beach International Airport	124	Tri-County Airport	11
Pensacola International Airport	89	U Umatilla Municipal Airport	115
Perry-Foley Airport	90	V Valkaria Airport	116
Peter O Knight Airport	108	Venice Municipal Airport	118
Peter Prince Field	70	Vero Beach Regional Airport	120
Pierson Municipal Airport	91	W Wakulla County Airport	86
Pilot Country Airport	13	Wauchula Municipal Airport	121
Plant City Airport	92	Williston Municipal Airport	125
		Winter Haven Regional Airport	127
		Witham Field	105
		Z Zephyrhills Municipal Airport	129

USING THIS DIRECTORY

Public Airports

The public airports are arranged in alphabetical order by associated city and include public seaplane bases and public heliports. To find a particular airport by airport name, see the list of public airports beginning on page iii. Indexes of public airports by city, county and airport identifier begin on page 173.

Private Airports, Heliports and Military Airfields

The private airports, heliports, community airparks and military airfields are listed alphabetically by airport name beginning on page 130. Private airports are for use by the owner and invited guests only.

Public Seaplane Bases

Name of Seaplane Base	Page
Flagler Executive Airport	84
Halifax River Sea Plane Base	40
Jack Browns Seaplane Base	126
Miami Seaplane Base	68
Northeast Florida Regional Airport	99
Tavares Seaplane Base	112

PUBLIC AIRPORTS

A decorative horizontal bar consisting of three stacked segments: a thin teal line at the top, a wider red segment in the middle, and a yellow segment at the bottom that tapers slightly towards the right.

Apalachicola / Franklin Apalachicola Regional - Cleve Randolph Field

Owner Franklin County
Manager Jason Puckett
 109 Friar Tuck Ln
 Thomasville, GA 31792

Phone 229-379-6228
E-Mail puckpilot6@aol.com
Website <https://www.franklincountyflorida.com/county-government/county-airpor>

Fax 850-653-9799

Identifier AAF
Latitude 29-43.655 N
Longitude 85-01.644 W
Elevation 20 ft
From City 2 Miles W
Sectional New Orleans
Hi Chart H-8G
Lo Chart L-21D, 22I



Runway	Surface	Length	Width	Lighting		VGSI
				Runway	Approach	
06/24	Conc	5,271ft	150ft	MIRL		P2L/P2L
14/32	Conc	5,425ft	150ft	MIRL		P2L/P2L
18/36	Conc	5,251ft	150ft			N/N

Airport Remarks	See Airport Facility Directory remarks and current NOTAMS. ACTIVATE MIRL Rwy's 06-24 and 14-32—CTAF.						
------------------------	--	--	--	--	--	--	--

ATIS	CTAF	UNICOM	GND CON	TOWER	APP CON	CLNC DEL	DEP CON
	122.800	122.800			120.825 124.150		120.825 124.150

WEATHER 1-800-WX-BRIEF	ASOS / AWOS		Services			
		119.925	850-653-8271	Airframe	YES	Telephone
Fixed Base Operator Centric Aviation			Electronics	YES	Lodging	YES
			Powerplant	YES	Dining	YES
			Rental Car	YES	Taxi	YES
			FUEL	100LL, Jet A		
			ATTENDED (Month/Day/Hr)	All/All/0730-2030		

Apalachicola / Franklin Saint George Island Airport

Owner St. George Plantation Owners' Association, Inc.
Manager Drew Robertson
 1712 Magnolia Rd
 St George Island, FL 32328

Identifier F47
Latitude 29-38.675 N
Longitude 84-54.936 W
Elevation 3 ft
From City 8 Miles SE
Sectional New Orleans
Hi Chart
Lo Chart L-21D, 22I

Phone 850-927-2312 **Fax** 850-927-3039
E-Mail gmanager@sgpoa.com
Website www.stgeorgeplantation.com/



Runway	Surface	Length	Width	Lighting		VGSI
				Runway	Approach	
14/32	Asph	3,339ft	65ft			N/N

Airport Remarks See Airport Facility Directory remarks and current NOTAMS. Unattended. Large birds on and in/ovf rwy. Landing fee. RWY & Ramp open for public-use. Surrounding grounds private-use & require owner w/in property association for access.

ATIS	CTAF	UNICOM	GND CON	TOWER	APP CON	CLNC DEL	DEP CON
	122.900						

WEATHER 1-800-WX-BRIEF	ASOS / AWOS		Services			
				Airframe	NO	Telephone
Fixed Base Operator		Telephone	Electronics	NO	Lodging	NO
			Powerplant	NO	Dining	NO
			Rental Car	NO	Taxi	NO
			FUEL			
			ATTENDED (Month/Day/Hr)	UNATNDD		

Apopka / Orange Orlando Apopka Airport

Owner Orlando Apopka Airport Association, Inc.
Manager Bob Jackson
 1321 Apopka Airport Road, Hangar 37
 Apopka, FL 32712

Identifier X04
Latitude 28-42.448 N
Longitude 81-34.918 W
Elevation 142 ft
From City 4 Miles NW
Sectional Jacksonville
Hi Chart
Lo Chart L-21D, 24F

Phone 407-308-5904 **Fax** 407-308-5904
E-Mail bobj@JaxTechLLC.com
Website www.orlx04.org



Runway	Surface	Length	Width	Lighting		VGSI	
				Runway	Approach		
15/33	Asph	3,284ft	60ft	NSTD		P2L/P2L	
Airport Remarks	See Airport Facility Directory remarks and current NOTAMS. Rwy 15-33 CLOSED to touch and go lds by tran helicopters. Steep drop off 63' from southeast end and 55' off west edge of rwy. Automated UNICOM, 3 clicks on CTAF to activate.						
ATIS	CTAF	UNICOM	GND CON	TOWER	APP CON	CLNC DEL	DEP CON
	123.050	123.050			119.400		119.400
WEATHER 1-800-WX-BRIEF	ASOS / AWOS				Services		
				Airframe	YES	Telephone	YES
Fixed Base Operator	Telephone			Electronics	YES	Lodging	NO
City of Apopka	321-662-6620			Powerplant	YES	Dining	NO
				Rental Car	YES	Taxi	YES
				FUEL	100LL, Jet A		
				ATTENDED (Month/Day/Hr)	JAN-DEC/ALL/0800-1800		

Florida Department of Transportation

Arcadia / Desoto Arcadia Municipal Airport

Owner City of Arcadia
Manager Shelley Peacock
 P.O. Box 1000
 Arcadia, FL 34265

Phone 863-884-3083
E-Mail speacock@arcadia-fl.gov
Website <http://arcadia-fl.gov/airport.php>

Fax 863-494-4712

Identifier X06
Latitude 27-11.520 N
Longitude 81-50.238 W
Elevation 63 ft
From City 1 Miles SE
Sectional Miami
Hi Chart
Lo Chart L-21D, 23B



Runway	Surface	Length	Width	Lighting		VGSI
				Runway	Approach	
06/24	Asph	3,700ft	75ft	MIRL		P2L/N
14/32	Turf	2,380ft	100ft			N/N

Airport Remarks	See Airport Facility Directory remarks and current NOTAMS. Parachute jumping. Aerial spraying within 5nm of airport. Existed prior to 1959.
------------------------	---

ATIS	CTAF	UNICOM	GND CON	TOWER	APP CON	CLNC DEL	DEP CON
	123.000	123.000			134.550		134.550

WEATHER 1-800-WX-BRIEF	ASOS / AWOS		Services				
				Airframe	YES	Telephone	YES
Fixed Base Operator	Telephone		Electronics	NO	Lodging	YES	
			Powerplant	YES	Dining	NO	
City of Arcadia	863-494-7844		Rental Car	NO	Taxi	YES	
			FUEL	100LL			
			ATTENDED (Month/Day/Hr)	ALL/ALL/0900-1700			

Archer / Alachua Flying Ten Airport

Owner Flying Ten, Inc.
Manager Walker Moran
 3410 SW 154th St
 Archer, FL 32618

Phone 305-744-8078
E-Mail ccaviation@gmail.com
Website

Fax

Identifier 0J8
Latitude 29-37.135 N
Longitude 82-30.527 W
Elevation 90 ft
From City 5 Miles N
Sectional Jacksonville
Hi Chart
Lo Chart



Runway	Surface	Length	Width	Lighting		VGSI	
				Runway	Approach		
18/36	Turf	3,200ft	175ft	NSTD		N/N	
Airport Remarks	See Airport Facility Directory remarks and current NOTAMS. VFR only. Non-standard spacing of runway lights & lights are of very low intensity. Trees 95 to 125 feet from centerline on both the east and west side of the runway.						
ATIS	CTAF	UNICOM	GND CON	TOWER	APP CON	CLNC DEL	DEP CON
	122.900						
WEATHER 1-800-WX-BRIEF	ASOS / AWOS			Services			
Fixed Base Operator	Telephone			Airframe	YES	Telephone	YES
				Electronics	YES	Lodging	YES
				Powerplant	YES	Dining	YES
				Rental Car	NO	Taxi	NO
FUEL							
ATTENDED (Month/Day/Hr)				ALL/MON-SAT/0800-1700			

Avon Park / Highlands Avon Park Executive Airport

Owner City of Avon Park
Manager David W Flowers
 110 E Main St
 Avon Park, FL 33825

Phone 852-440-0103
E-Mail dflowers@avonpark.cc
Website <http://avonpark.cc>

Fax 863-452-4413

Identifier AVO
Latitude 27-35.469 N
Longitude 81-31.671 W
Elevation 156 ft
From City 2 Miles W
Sectional Miami
Hi Chart H-8H
Lo Chart L-21D, 24F



Runway	Surface	Length	Width	Lighting		VGSI
				Runway	Approach	
05/23	Asph	5,374ft	100ft	MIRL	REIL / REIL	P4L/P4L
10/28	Asph	3,844ft	75ft	MIRL		P4L/P4L

Airport Remarks	See Airport Facility Directory remarks and current NOTAMS. Parachute jumping.						
------------------------	---	--	--	--	--	--	--

ATIS	CTAF	UNICOM	GND CON	TOWER	APP CON	CLNC DEL	DEP CON
	122.800	122.800			134.550		134.550

WEATHER 1-800-WX-BRIEF	ASOS / AWOS		Services				
	118.725	863-453-4223	Airframe	YES	Telephone	YES	
Fixed Base Operator Avon Park Executive		Telephone 863-453-3565		Electronics	NO	Lodging	YES
				Powerplant	YES	Dining	YES
				Rental Car	YES	Taxi	NO
				FUEL	100LL, Jet A		
				ATTENDED (Month/Day/Hr)	ALL/ALL/0730-1730		

Bartow / Polk Bartow Municipal Airport

Owner Bartow Municipal Airport Development Authority
Manager Terry Beacham
 5001 US Hwy 17 N, Bldg 400
 Bartow, FL 33830

Phone 863-533-1195 **Fax** 863-533-5968
E-Mail tbeacham@bartow-airport.com
Website <http://www.bartow-airport.com/>

Identifier BOW
Latitude 27-56.602 N
Longitude 81-47.007 W
Elevation 125 ft
From City 4 Miles NE
Sectional Miami
HI Chart H-8H
Lo Chart L-21D, 24F



Runway	Surface	Length	Width	Lighting		VGSI
				Runway	Approach	
05/23	Asph	5,000ft	100ft	MIRL	REIL / REIL	P4L/P4L
09L/27R	Asph	5,000ft	150ft	MIRL	REIL / REIL	P4L/P4L
09R/27L	Asph	4,400ft	150ft			N/N

Airport Remarks	See Airport Facility Directory remarks and current NOTAMS. Overhead p-lines in t-hanger area. Unattended Easter, Thanksgiving, & Christmas. 100LL available 24hrs w/ credit card.						
------------------------	---	--	--	--	--	--	--

ATIS	CTAF	UNICOM	GND CON	TOWER	APP CON	CLNC DEL	DEP CON
123.775	121.200	122.950	121.900	121.200	120.650 119.900		120.650 119.900

WEATHER 1-800-WX-BRIEF	ASOS / AWOS		Services			
		123.775	863-533-9004	Airframe	YES	Telephone
Fixed Base Operator			Electronics	YES	Lodging	YES
Telephone			Powerplant	YES	Dining	YES
Bartow Flying Service			Rental Car	YES	Taxi	YES
			FUEL	100LL, Jet A		
			ATTENDED (Month/Day/Hr)	ALL/ALL/0730-1730		

Belle Glade / Palm Beach Belle Glade State Municipal Airport

Owner City of Belle Glade
Manager Larry Tibbs
 110 Dr. Martin Luther King Jr. Blvd., West
 Belle Glade, FL 33430

Phone 561-992-1610
E-Mail ltibbs@belleglade-fl.com
Website

Fax

Identifier X10
Latitude 26-41.898 N
Longitude 80-39.648 W
Elevation 14 ft
From City 1 Miles NE
Sectional Miami
Hi Chart
Lo Chart L-23C



Runway	Surface	Length	Width	Lighting		VGSI
				Runway	Approach	
09/27	Asph	3,450ft	60ft			N/N

Airport Remarks See Airport Facility Directory remarks and current NOTAMS. VFR only. Rwy 09 night landings not advised due to unlighted power lines in approach. Extensive crop dusting operations.

ATIS	CTAF	UNICOM	GND CON	TOWER	APP CON	CLNC DEL	DEP CON
122.900							

WEATHER 1-800-WX-BRIEF	ASOS / AWOS		Services				
				Airframe	NO	Telephone	NO
Fixed Base Operator		Telephone		Electronics	NO	Lodging	YES
				Powerplant	NO	Dining	YES
				Rental Car	NO	Taxi	NO
				FUEL			
				ATTENDED (Month/Day/Hr)	UNATNDD		

Blountstown / Calhoun Calhoun County Airport

Owner Calhoun County
Manager John M Davis
 16701 Northwest Agri Park Rd
 Altha, FL 32421

Phone 850-227-4126
E-Mail chipolatimber@yahoo.com
Website

Fax

Identifier F95
Latitude 30-29.293 N
Longitude 85-06.829 W
Elevation 118 ft
From City 5 Miles NW
Sectional New Orleans
Hi Chart
Lo Chart L-21C



Runway	Surface	Length	Width	Lighting		VGSI
				Runway	Approach	
18/36	Asph	3,738ft	75ft	MIRL		P2L/P2L

Airport Remarks	See Airport Facility Directory remarks current NOTAMS.
------------------------	--

ATIS	CTAF	UNICOM	GND CON	TOWER	APP CON	CLNC DEL	DEP CON
122.900							

WEATHER 1-800-WX-BRIEF	ASOS / AWOS		Services				
	119.350	850-674-1347	Airframe	YES	Telephone	YES	
Fixed Base Operator Calhoun County Airport		Telephone 850-674-2499		Electronics	NO	Lodging	NO
				Powerplant	YES	Dining	NO
				Rental Car	NO	Taxi	NO
				FUEL	100LL, Jet A		
				ATTENDED (Month/Day/Hr)	UNATNDD		


Boca Raton / Palm Beach Boca Raton Airport

Owner Boca Raton Airport Authority
Manager Clara Bennett
 903 NW 35th Street
 Boca Raton, FL 33431

Phone 561-325-5199 x211
E-Mail clara@bocaaairport.com
Website www.bocaaairport.com

Fax 561-391-2238

Identifier BCT
Latitude 26-22.709 N
Longitude 80-06.462 W
Elevation 13 ft
From City 2 Miles NW
Sectional Miami
HI Chart H-8I
Lo Chart L-23C



Runway	Surface	Length	Width	Lighting		VGSI
				Runway	Approach	
05/23	Asph	6,276ft	150ft	MIRL	REIL / REIL	P4R/P4L

Airport Remarks	See Airport Facility Directory remarks and current NOTAMS. Right traffic Rwy 23. Birds on & in vicinity of airport. Noise abatement procedures. US Customs user fee facility. Aircraft parking limited during VIP TFR periods, contact FBO's for reservations.
------------------------	--

ATIS	CTAF	UNICOM	GND CON	TOWER	APP CON	CLNC DEL	DEP CON
121.125	118.425		121.800	118.425	125.200	121.800 127.350	125.200

WEATHER 1-800-WX-BRIEF	ASOS / AWOS		Services			
		121.125	561-391-2696	Airframe	YES	Telephone
Fixed Base Operator			Electronics	YES	Lodging	YES
Atlantic Aviation Signature Flight Support			Powerplant	YES	Dining	YES
			Rental Car	YES	Taxi	YES
			FUEL	100LL, Jet A		
			ATTENDED (Month/Day/Hr)	ALL/ALL/ALL		

Bonifay / Holmes Tri-County Airport

Owner Tri-County Airport Authority
Manager Mark Wilson
 1983 Tri County Airport Road
 Bonifay, FL 32425

Identifier 1J0
Latitude 30-50.747 N
Longitude 85-36.083 W
Elevation 85 ft
From City 6 Miles NE
Sectional New Orleans
Hi Chart
Lo Chart L-21C, 22I

Phone 850-547-6519 **Fax**
E-Mail tricountyairport@outlook.com
Website https://www.tricountyairportfl.com



Runway	Surface	Length	Width	Lighting		VGSI	
				Runway	Approach		
01/19	Asph	5,400ft	75ft	MIRL		P2L/P2L	
Airport Remarks	See Airport Facility Directory remarks and current NOTAMS. Extensive military helicopter operations daylight hours. Alligators & deer occasionally on runway. Rwy 01 has beaver pond first 500 ft W side.						
ATIS	CTAF	UNICOM	GND CON	TOWER	APP CON	CLNC DEL	DEP CON
	122.800	122.800			133.750 134.300		133.750 134.300
WEATHER 1-800-WX-BRIEF	ASOS / AWOS				Services		
				Airframe	YES	Telephone	YES
Fixed Base Operator	Telephone			Electronics	NO	Lodging	YES
Tri County Airport Authority	850-547-6519			Powerplant	NO	Dining	YES
				Rental Car	NO	Taxi	YES
				FUEL	100LL, Jet A		
				ATTENDED (Month/Day/Hr)	ALL/ALL/0900-1800		

Brooksville / Hernando Brooksville - Tampa Bay Regional Airport

Owner Hernando County BOCC
Manager Kevin Daugherty AAE
 15800 Flight Path Drive
 Brooksville, FL 34604-6991

Identifier BKV
Latitude 28-28.416 N
Longitude 82-27.325 W
Elevation 76 ft
From City 6 Miles SW
Sectional Jacksonville
Hi Chart H-8H
Lo Chart L-21D, 24F

Phone 352-754-4061 **Fax** 352-799-1711
E-Mail kdaugherty@flybkv.com
Website www.flybkv.com



Runway	Surface	Length	Width	Lighting		VGSI
				Runway	Approach	
03/21	Conc	5,014ft	150ft	MIRL		P4L/P4L
09/27	Conc	7,001ft	150ft	MIRL	MALSR /	P4L/P4L

Airport Remarks See Airport Facility Directory remarks and current NOTAMS. This airport has been surveyed by the National Geodetic Survey.

ATIS	CTAF	UNICOM	GND CON	TOWER	APP CON	CLNC DEL	DEP CON
	118.550	123.000	121.400	118.550	125.300 119.900	119.125	125.300 119.900

WEATHER 1-800-WX-BRIEF	ASOS / AWOS		Services			
		134.725	352-799-5881	Airframe	YES	Telephone
Fixed Base Operator American Aviation			Telephone 352-796-5173			
			Electronics	YES	Lodging	YES
			Powerplant	YES	Dining	YES
			Rental Car	YES	Taxi	YES
			FUEL	100LL, Jet A		
			ATTENDED (Month/Day/Hr)	ALL/ALL/0700-1800		

Brooksville / Pasco Pilot Country Airport

Owner G. V. Endeavors, Inc.
Manager Rex L Myers
 11500 Pilot Country Drive
 Spring Hill, FL 34610

Identifier X05
Latitude 28-19.817 N
Longitude 82-29.789 W
Elevation 80 ft
From City 13 Miles S
Sectional Jacksonville
Hi Chart
Lo Chart L-21D, 24F

Phone 813-240-5001 **Fax**
E-Mail rexaire@msn.com
Website



Runway	Surface	Length	Width	Lighting		VGSI	
				Runway	Approach		
18/36	Asph	3,160ft	75ft	LIRL		N/N	
Airport Remarks	See Airport Facility Directory remarks and current NOTAMS. Birds in vicinity of RWY. Fuel available 24hrs with credit card.						
ATIS	CTAF	UNICOM	GND CON	TOWER	APP CON	CLNC DEL	DEP CON
	122.800	122.800					
WEATHER 1-800-WX-BRIEF	ASOS / AWOS				Services		
				Airframe	NO	Telephone	YES
Fixed Base Operator	Telephone			Electronics	NO	Lodging	NO
Pilot Country Airport LLC	813-240-5001			Powerplant	NO	Dining	NO
				Rental Car	NO	Taxi	YES
				FUEL	100LL		
				ATTENDED (Month/Day/Hr)	ALL/ALL/0800-1730		

Florida Department of Transportation

Carrabelle / Franklin Carrabelle - Thompson Airport

Owner City of Carrabelle
Manager Courtney Millender Dempsey
 1001 Gray Avenue
 Carrabelle, FL 32322

Identifier X13
Latitude 29-50.520 N
Longitude 84-42.067 W
Elevation 20 ft
From City 3 Miles W
Sectional Jacksonville
HI Chart
Lo Chart L-21D, 22I

Phone 850-697-2727 x104 **Fax** 850-697-3156
E-Mail citycbel@gtcom.net
Website <http://www.mycarrabelle.com/departments/carrabelle-airport/>



Runway	Surface	Length	Width	Lighting		VGSI
				Runway	Approach	
05/23	Asph	4,000ft	75ft	MIRL		P2L/P2L

Airport Remarks	See Airport Facility Directory remarks and current NOTAMS. Activate runway lights using CTAF.
------------------------	---

ATIS	CTAF	UNICOM	GND CON	TOWER	APP CON	CLNC DEL	DEP CON

WEATHER 1-800-WX-BRIEF	ASOS / AWOS		Services			
				Airframe	NO	Telephone
Fixed Base Operator		Telephone	Electronics	NO	Lodging	YES
City of Carrabelle		850-697-3618	Powerplant	NO	Dining	YES
			Rental Car	NO	Taxi	NO
			FUEL	100LL		
			ATTENDED (Month/Day/Hr)	UNATNDD		

Cedar Key / Levy George T Lewis Airport

Owner Levy County
Manager Wilbur Dean
 P.O. Box 310
 Bronson, FL 32621

Phone 352-486-5218
E-Mail dean-wilbur@levycounty.org
Website

Fax 352-486-5167

Identifier CDK
Latitude 29-08.055 N
Longitude 83-03.028 W
Elevation 11 ft
From City 1 Miles W
Sectional Jacksonville
Hi Chart
Lo Chart



Runway	Surface	Length	Width	Lighting		VGSI		
				Runway	Approach			
05/23	Asph	2,305ft	75ft	MIRL	REIL / REIL	N/N		
Airport Remarks	See Airport Facility Directory remarks and current NOTAMS. Seagulls on runway. Airport lights unreliable. Existed prior to 1959.							
ATIS	CTAF	UNICOM	GND CON	TOWER	APP CON	CLNC DEL	DEP CON	
122.900								
WEATHER 1-800-WX-BRIEF		ASOS / AWOS			Services			
Fixed Base Operator		Telephone			Airframe	NO	Telephone	NO
					Electronics	NO	Lodging	YES
					Powerplant	NO	Dining	YES
					Rental Car	NO	Taxi	YES
					FUEL			
					ATTENDED (Month/Day/Hr)	UNATNDD		

Clearwater / Pinellas Clearwater Air Park

Owner City of Clearwater
Manager Michael MacDonald
 25 Causeway Boulevard
 Clearwater, FL 33767

Identifier CLW
Latitude 27-58.601 N
Longitude 82-45.524 W
Elevation 71 ft
From City 3 Miles NE
Sectional Miami
Hi Chart
Lo Chart L-21D, 24F

Phone 727-224-7005 **Fax** 727-462-6957
E-Mail michael.macdonald@myClearwater.
Website www.clearwater-fl.com/gov/depts/marine_aviation



Runway	Surface	Length	Width	Lighting		VGSI
				Runway	Approach	
16/34	Asph	4,108ft	75ft	MIRL		V4L/V4R

Airport Remarks	See Airport Facility Directory remarks and current NOTAMS. Right traffic Rwy 34. Full stop landings only. Landings & take-offs permitted 0700-2300L. Noise abatement procedures.						
------------------------	--	--	--	--	--	--	--

ATIS	CTAF	UNICOM	GND CON	TOWER	APP CON	CLNC DEL	DEP CON
	123.000	123.000			125.300		125.300

WEATHER 1-800-WX-BRIEF	ASOS / AWOS		Services			
	119.225	727-449-2184	Airframe	YES	Telephone	YES
Fixed Base Operator Clearwater Air Park, Inc.	Telephone 727-443-3433		Electronics	NO	Lodging	YES
			Powerplant	YES	Dining	YES
			Rental Car	YES	Taxi	YES
			FUEL	100LL, Jet A		
			ATTENDED (Month/Day/Hr)	ALL/ALL/0700-1900		

Clewiston / Hendry Airlades Airport

Owner Hendry County
Manager Frederick C Ford
 1090 Airlades Blvd
 Clewiston, FL 33440

Phone 239-240-6345 **Fax**
E-Mail ford@airgladesairport.com
Website http://www.hendryfla.net/agencies_and_departments.php

Identifier 2IS
Latitude 26-44.521 N
Longitude 81-02.987 W
Elevation 20 ft
From City 5 Miles W
Sectional Miami
Hi Chart H-8H
Lo Chart L-23C



Runway	Surface	Length	Width	Lighting		VGSI
				Runway	Approach	
13/31	Asph	5,901ft	75ft	MIRL		P2L/P2L

Airport Remarks	See Airport Facility Directory remarks and current NOTAMS. Right traffic Rwy 13. Parachute jumping.
------------------------	---

ATIS	CTAF	UNICOM	GND CON	TOWER	APP CON	CLNC DEL	DEP CON
	123.050	123.050			132.450		132.450

WEATHER 1-800-WX-BRIEF	ASOS / AWOS		Services			
		124.175	863-983-7020	Airframe	YES	Telephone
Fixed Base Operator Hendry County			Electronics	NO	Lodging	YES
			Powerplant	YES	Dining	YES
			Rental Car	NO	Taxi	NO
			FUEL	100LL, Jet A		
			ATTENDED (Month/Day/Hr)	ALL/ALL/ALL		

Crestview / Okaloosa Bob Sikes Airport

Owner Okaloosa County
Manager Tracy Stage
 Destin - Ft Walton Beach Airport
 1701 State Rd 85 N
 Eglin AFB, FL 32542-1498

Phone 850-651-7160 x4
E-Mail tstage@myokaloosa.com
Website www.flycew.com

Fax 850-651-7164

Identifier CEW
Latitude 30-46.730 N
Longitude 86-31.327 W
Elevation 213 ft
From City 3 Miles NE
Sectional New Orleans
Hi Chart H-6K , 8G
Lo Chart L-21C, 22H



Runway	Surface	Length	Width	Lighting		VGSI
				Runway	Approach	
17/35	Asph	8,004ft	150ft	MIRL		V4R/V4R

Airport Remarks	See Airport Facility Directory remarks and current NOTAMS. Airport used by military for flight test & training. Extensive VFR military student instrument training in all quadrants of CEW nav aids, monitor 122.95. Noise abatement procedures.						
------------------------	--	--	--	--	--	--	--

ATIS	CTAF	UNICOM	GND CON	TOWER	APP CON	CLNC DEL	DEP CON
119.275	122.950	122.950			124.050		124.050

WEATHER 1-800-WX-BRIEF	ASOS / AWOS		Services				
	119.275	850-682-1237	Airframe	YES	Telephone	YES	
Fixed Base Operator Emerald Coast Aviation		Telephone 850-398-6749		Electronics	NO	Lodging	YES
				Powerplant	YES	Dining	YES
				Rental Car	YES	Taxi	YES
				FUEL	100LL, Jet A, Jet A1+		
				ATTENDED (Month/Day/Hr)	ALL/ALL/ALL		

Cross City / Dixie Cross City Airport

Owner Dixie County
Manager Clint Beauchamp
 508 Northeast 241st Street
 Cross City, FL 32628

Phone 352-498-6656 **Fax** 352-498-6654
E-Mail clint.beauchamp@andersoncolumbi
Website

Identifier CTY
Latitude 29-38.067 N
Longitude 83-06.333 W
Elevation 42 ft
From City 1 Miles E
Sectional Jacksonville
Hi Chart H-8G
Lo Chart L-21D, 24G



Runway	Surface	Length	Width	Lighting		VGSI
				Runway	Approach	
04/22	Asph	5,005ft	75ft	MIRL		P2L/P2L
13/31	Asph/Conc	5,001ft	100ft	MIRL	REIL / REIL	P2L/P2L

Airport Remarks	See Airport Facility Directory remarks and current NOTAMS. Runway 04/22 has trees in transition surface northwest. Activate runway lights using CTAF.
------------------------	--

ATIS	CTAF	UNICOM	GND CON	TOWER	APP CON	CLNC DEL	DEP CON
	122.800	122.800			127.800		127.800

WEATHER 1-800-WX-BRIEF	ASOS / AWOS		Services			
	120.775	352-498-0221	Airframe	YES	Telephone	YES
Fixed Base Operator Dixie Aviation Services	Telephone 352-498-6656		Electronics	NO	Lodging	YES
			Powerplant	YES	Dining	YES
			Rental Car	YES	Taxi	NO
			FUEL	100LL, Jet A		
			ATTENDED (Month/Day/Hr)	ALL/ALL/0800-1800		

Crystal River / Citrus Crystal River - Captain Tom Davis Field

Owner Citrus County
Manager Quincy D Wylupek
 3600 West Sovereign Path, Suite 241
 Lecanto, FL 34461

Identifier CGC
Latitude 28-52.037 N
Longitude 82-34.278 W
Elevation 9 ft
From City 3 Miles S
Sectional Jacksonville
Hi Chart
Lo Chart L-21D, 24F

Phone 352-527-5488 **Fax** 352-527-5482

E-Mail quincy.wylupek@citrusbocc.com

Website <https://www.citrusbocc.com/pubworks/engineering/aviation/cr-airport/cr>



Runway	Surface	Length	Width	Lighting		VGSI
				Runway	Approach	
09/27	Asph	4,557ft	75ft	MIRL	REIL / REIL	P2L/P2R
18/36	Turf	2,666ft	100ft			N/N

Airport Remarks	See Airport Facility Directory remarks and current NOTAMS. Aerobatic activity along N side of Rwy 09/27 and 4 nm SW of airport. Glider operations within 25 nm.
------------------------	---

ATIS	CTAF	UNICOM	GND CON	TOWER	APP CON	CLNC DEL	DEP CON
	122.725	122.725			118.600		118.600


WEATHER 1-800-WX-BRIEF	ASOS / AWOS		Services			
		118.325	352-563-6600	Airframe	YES	Telephone
Fixed Base Operator Crystal Aero Group			Electronics	NO	Lodging	YES
			Powerplant	YES	Dining	YES
			Rental Car	YES	Taxi	YES
			FUEL	100LL, Jet A		
			ATTENDED (Month/Day/Hr)	ALL/ALL/0700-1900		

Daytona Beach / Volusia Daytona Beach International Airport

Owner Volusia County
Manager Frederick B Karl
 700 Catalina Dr, Ste 300
 Daytona Beach, FL 32114-3846

Identifier DAB
Latitude 29-10.795 N
Longitude 81-03.483 W
Elevation 34 ft
From City 3 Miles SW
Sectional Jacksonville
Hi Chart H-8H
Lo Chart L-21D, 24G

Phone 386-248-8030 **Fax** 386-248-8038
E-Mail rkarl@volusia.org
Website www.flydaytonafirst.com



Runway	Surface	Length	Width	Lighting		VGSI
				Runway	Approach	
07L/25R	Asph/Conc	10,500ft	150ft	HIRL	MALSR / MALSR	N/P4L
07R/25L	Asph	3,195ft	100ft	MIRL	REIL / REIL	
16/34	Asph	6,001ft	150ft	MIRL	REIL / REIL	P4L/P4L

Airport Remarks	See Airport Facility Directory remarks and current NOTAMS. Right traffic Rwy 7R & 25R. Extensive flight training on & in vicinity of airport. Heavy migratory bird activity on & in vicinity of airport.
------------------------	--

ATIS	CTAF	UNICOM	GND CON	TOWER	APP CON	CLNC DEL	DEP CON
132.875		122.950	121.900	120.700 118.100	125.800 118.850	119.300	123.900 127.075

WEATHER 1-800-WX-BRIEF	ASOS / AWOS		Services					
	132.875	386-253-7469	Airframe	YES	Telephone	YES		
Fixed Base Operator		Telephone		Electronics	YES	Lodging	NO	
				Powerplant	YES	Dining	YES	
Sheltair Aviation Services ATP Jet Center Yelvington Jet Aviation Inc.		386-255-0471 386-385-8880 386-257-7791		Rental Car	YES	Taxi	YES	
				FUEL	100LL, Jet A			
				ATTENDED (Month/Day/Hr)	ALL/ALL/ALL			

Deland / Volusia Bob Lee Flight Strip

Owner Walkers Landing
Manager Donald R Walker
 P.O. Box 7318
 Daytona Beach, FL 32116

Phone 386-561-0064
E-Mail walkerentllc@yahoo.com
Website

Fax

Identifier 1J6
Latitude 29-06.266 N
Longitude 81-18.821 W
Elevation 94 ft
From City 4 Miles N
Sectional Jacksonville
Hi Chart
Lo Chart



Runway	Surface	Length	Width	Lighting		VGSI
				Runway	Approach	
09/27	Turf	3,300ft	110ft			N/N

Airport Remarks	See Airport Facility Directory remarks and current NOTAMS. Right traffic Rwy 27. Ultralight activity on & in vicinity of airport.
------------------------	---

ATIS	CTAF	UNICOM	GND CON	TOWER	APP CON	CLNC DEL	DEP CON
	122.800	122.800					

WEATHER 1-800-WX-BRIEF	ASOS / AWOS		Services			
				Airframe	YES	Telephone
Fixed Base Operator	Telephone		Electronics	NO	Lodging	NO
			Powerplant	YES	Dining	NO
			Rental Car	NO	Taxi	YES
			FUEL			
			ATTENDED (Month/Day/Hr)	UNATNDD		

**Deland / Volusia
DeLand Municipal - Sidney H Taylor Field**

Owner City of DeLand
Manager John Eiff
1000 Flightline Blvd.
DeLand, FL 32724

Phone 386-626-7240 **Fax**
E-Mail Eiffj@deland.org
Website www.delandairport.com

Identifier DED
Latitude 29-04.019 N
Longitude 81-17.037 W
Elevation 79 ft
From City 3 Miles NE
Sectional Jacksonville
Hi Chart H-8H
Lo Chart L-21D, 24F



Runway	Surface	Length	Width	Lighting		VGSI
				Runway	Approach	
05/23	Asph	4,301ft	75ft	MIRL		P2L/P2L
12/30	Asph	6,001ft	100ft	HIRL	REIL / REIL	P2L/P4L

Airport Remarks See Airport Facility Directory remarks and current NOTAMS. Parachute jumping. Extensive parachute and flight training operations. Avoid overflying airport during parachute operations. Noise sensitive airport. Noise abatement procedures. DAB Approach at 386-226-3939 to cancel IFR or for

ATIS	CTAF	UNICOM	GND CON	TOWER	APP CON	CLNC DEL	DEP CON
	123.075	123.075			125.350		125.350

WEATHER 1-800-WX-BRIEF	ASOS / AWOS		Services				
	119.575	386-740-5811	Airframe	YES	Telephone	YES	
Fixed Base Operator DeLand Aviation, LLC		Telephone 386-740-1955		Electronics	YES	Lodging	YES
				Powerplant	YES	Dining	YES
				Rental Car	YES	Taxi	YES
				FUEL	100LL, Jet A		
				ATTENDED (Month/Day/Hr)	ALL/ALL/0730-1800		

Destin / Okaloosa Destin Executive Airport

Owner Okaloosa County Manager Tracy Stage Destin - Ft Walton Beach Airport 1701 State Rd 85 N Eglin AFB, FL 32542-1498 Phone 850-651-7160 x4 E-Mail tstage@myokaloosa.com Website www.flydts.com	Fax 850-651-7164	Identifier DTS Latitude 30-24.003 N Longitude 86-28.288 W Elevation 23 ft From City 1 Miles E Sectional New Orleans Hi Chart H-8G Lo Chart L-21C, 22H
--	-------------------------	--



Runway	Surface	Length	Width	Lighting		VGSI		
				Runway	Approach			
14/32	Asph	5,001ft	100ft	MIRL		P4L/P4L		
Airport Remarks	See Airport Facility Directory remarks and current NOTAMS. Exercise extreme vigilance due to close proximity to Eglin AFB located 6 nm NW of airport. ATC Tower now in operation 0600 to 2000L. Parasailing and Banner towing within 5NM of airport.							
ATIS	CTAF	UNICOM	GND CON	TOWER	APP CON	CLNC DEL	DEP CON	
133.925	118.450	123.075	121.600	118.450	132.100	127.700	132.100	
WEATHER		ASOS / AWOS		Services				
1-800-WX-BRIEF		133.925	850-654-7128	Airframe	YES	Telephone	YES	
Fixed Base Operator			Telephone		Electronics	YES	Lodging	YES
Lynx South FBO Network - Destin Lynx North FBO-Destin			850-837-6135 850-424-6890		Powerplant	YES	Dining	YES
					Rental Car	YES	Taxi	YES
				FUEL	100LL, Jet A, Jet A1+			
				ATTENDED (Month/Day/Hr)	ALL/ALL/0700-2000			

Dunnellon / Marion Marion County Airport

Owner Dunnellon Airport Authority
Manager Mike Grawe
 14968 SW 110th Street
 Dunellon, FL 34432

Identifier X35
Latitude 29-03.707 N
Longitude 82-22.595 W
Elevation 65 ft
From City 4 Miles E
Sectional Jacksonville
Hi Chart H-8H
Lo Chart L-21D, 24F

Phone 352-572-2101 **Fax**
E-Mail mike.grawe@marioncountyfl.org
Website www.marioncountyfl.org/Airport



Runway	Surface	Length	Width	Lighting		VGSI	
				Runway	Approach		
05/23	Asph	5,000ft	100ft	MIRL		P2L/P2L	
10/28	Asph	4,702ft	60ft	MIRL		N/N	
Airport Remarks	See Airport Facility Directory remarks and current NOTAMS. This airport has been surveyed by the National Geodetic Survey. Existed prior to 1959. Credit Card Fuel AV/BL 24hrs. Airport administration staff on call: (352)465-8545						
ATIS	CTAF	UNICOM	GND CON	TOWER	APP CON	CLNC DEL	DEP CON
	122.800	122.800			118.600		118.600
WEATHER 1-800-WX-BRIEF	ASOS / AWOS				Services		
				Airframe	YES	Telephone	YES
Fixed Base Operator	Telephone			Electronics	YES	Lodging	YES
Marion County	352-465-8545			Powerplant	YES	Dining	YES
				Rental Car	YES	Taxi	YES
				FUEL	100LL, Jet A		
				ATTENDED (Month/Day/Hr)	ALL/MON-FRI/0800-1700		

Florida Department of Transportation

Englewood / Sarasota Buchan Airport

Owner Sarasota County
Manager Gary W. Spraggs FPEM
 Sarasota County Public Works
 1001 Sarasota Center Boulevard
 Sarasota, FL 34240-7840

Phone 941-650-3306
E-Mail GSpraggi@scgov.net
Website www.scgov.net

Fax 941-841-0992

Identifier X36
Latitude 26-59.387 N
Longitude 82-22.389 W
Elevation 15 ft
From City 2 Miles NW
Sectional Miami
Hi Chart
Lo Chart



Runway	Surface	Length	Width	Lighting		VGSI
				Runway	Approach	
12/30	Turf	2,480ft	120ft			N/N

Airport Remarks	See Airport Facility Directory remarks and current NOTAMS. Parachute jumping. Ultralight activity on & in vicinity of airport. Runway 12/30 Rough & bare in spots. Existed prior to 1959.
------------------------	---

ATIS	CTAF	UNICOM	GND CON	TOWER	APP CON	CLNC DEL	DEP CON

122.900


WEATHER 1-800-WX-BRIEF	ASOS / AWOS		Services			
				Airframe	NO	Telephone
Fixed Base Operator			Electronics	NO	Lodging	YES
			Powerplant	NO	Dining	YES
			Rental Car	NO	Taxi	NO
			FUEL			
			ATTENDED (Month/Day/Hr)	UNATNDD		

Eustis / Lake Mid Florida at Eustis Airport

Owner Mid-Florida at Eustis, Inc.
Manager Yas Rahmanparast
 13354 SW 58th Avenue
 Miami, FL 33156

Identifier X55
Latitude 28-50.601 N
Longitude 81-37.801 W
Elevation 167 ft
From City 3 Miles E
Sectional Jacksonville
Hi Chart
Lo Chart

Phone 786-395-5632 **Fax**
E-Mail yrahmanparast@gmail.com
Website <http://www.airnav.com/airport/X55>



Runway	Surface	Length	Width	Lighting		VGSI
				Runway	Approach	
18/36	Turf	3,200ft	100ft	LIRL		N/N

Airport Remarks	See Airport Facility Directory remarks and current NOTAMS. Closed to touch & go landings. No flight training. ACTVT ROTG BCN on CTAF after 2300L. PPR for gliders, ultralights, skydiving.
------------------------	--

ATIS	CTAF	UNICOM	GND CON	TOWER	APP CON	CLNC DEL	DEP CON
	122.800	122.800					

WEATHER 1-800-WX-BRIEF	ASOS / AWOS		Services			
				Airframe	NO	Telephone
Fixed Base Operator	Telephone		Electronics	NO	Lodging	YES
			Powerplant	NO	Dining	YES
			Rental Car	YES	Taxi	YES
			FUEL			
			ATTENDED (Month/Day/Hr)	ALL/ALL/0900-SS		

Everglades City / Collier Everglades Airpark

Owner Collier County Airport Authority
Manager Justin E Lobb
 2005 Mainsail Dr, Ste 1
 Naples, FL 34114

Identifier X01
Latitude 25-50.923 N
Longitude 81-23.405 W
Elevation 5 ft
From City 1 Miles SW
Sectional Miami
Hi Chart
Lo Chart

Phone 239-642-7878 x35 **Fax** 239-394-3515
E-Mail Justin.Lobb@colliercountyfl.gov
Website colliercountyfl.gov/AirportAuthority



Runway	Surface	Length	Width	Lighting		VGSI
				Runway	Approach	
15/33	Asph/Turf	2,400ft	50ft	MIRL		N/N

Airport Remarks	See Airport Facility Directory remarks and current NOTAMS. Right traffic Rwy 15. High density bird population on & around airport. Personnel and equipment working in vicinity of RWY 15/33 indefinitely.						
------------------------	---	--	--	--	--	--	--

ATIS	CTAF	UNICOM	GND CON	TOWER	APP CON	CLNC DEL	DEP CON
	123.075	123.075					

WEATHER 1-800-WX-BRIEF	ASOS / AWOS		Services				
				Airframe	NO	Telephone	YES
Fixed Base Operator		Telephone		Electronics	NO	Lodging	NO
				Powerplant	NO	Dining	YES
Everglades Airpark		239-695-2778		Rental Car	NO	Taxi	NO
				FUEL		100LL	
				ATTENDED (Month/Day/Hr)		ALL/ALL/0800-1700	

Fernandina Beach / Nassau Fernandina Beach Municipal Airport

Owner City of Fernandina Beach
Manager Nathan Coyle ACE
 700 Airport Road
 Fernandina Beach, FL 32034

Phone 904-310-3438
E-Mail ncoyle@fbfl.org
Website www.fbfl.us

Fax

Identifier FHB
Latitude 30-36.581 N
Longitude 81-27.639 W
Elevation 16 ft
From City 3 Miles S
Sectional Jacksonville
Hi Chart H-9B, 12F
Lo Chart L-21D, 24G, A



Runway	Surface	Length	Width	Lighting		VGSI
				Runway	Approach	
04/22	Asph	5,301ft	100ft	MIRL	REIL /	P4L/P4L
09/27	Conc	5,000ft	100ft	MIRL		P4L/P4L
13/31	Asph	5,152ft	100ft	MIRL	REIL /	P2L/N

Airport Remarks See Airport Facility Directory remarks and current NOTAMS. Ground Communications Outlet Freq. 121.725 available (JAX Cinc and GNV FSS). RWY 27 is calm wind runway. Use caution: RWY 31 arrivals/departures may not be visible from RWY 22 & 27.

ATIS	CTAF	UNICOM	GND CON	TOWER	APP CON	CLNC DEL	DEP CON
118.075	122.700	122.700			127.000	121.725	127.000

WEATHER 1-800-WX-BRIEF	ASOS / AWOS		Services			
	118.075	904-277-7323	Airframe	YES	Telephone	YES
Fixed Base Operator		Telephone	Electronics	YES	Lodging	YES
Bent Wing Flight Services		904-849-4321	Powerplant	YES	Dining	YES
			Rental Car	YES	Taxi	YES
			FUEL	100LL, Jet A		
			ATTENDED (Month/Day/Hr)	ALL/ALL/0800-2000		

Fort Lauderdale / Broward Downtown Fort Lauderdale Heliport

Owner City of Fort Lauderdale
Manager Rufus A James
 6000 NW 21st Ave.
 Fort Lauderdale, FL 33309

Phone 954-828-4968
E-Mail rjames@fortlauderdale.gov
Website FlyDT1.com

Fax 954-938-4974

Identifier DT1
Latitude 26-07.228 N
Longitude 80-08.523 W
Elevation 114 ft
From City 0 Miles N
Sectional Miami
Hi Chart
Lo Chart



Runway	Surface	Length	Width	Lighting		VGSI		
				Runway	Approach			
H1	Conc	49ft	49ft					
Airport Remarks	See Airport Facility Directory remarks and current NOTAMS. VFR only. Rooftop landing facility measures 84ft x 84ft, concrete. PPR to use parking position. Repetitive flight training and student solos discouraged. Noise sensitive areas all quadrants.							
ATIS	CTAF	UNICOM	GND CON	TOWER	APP CON	CLNC DEL	DEP CON	
	123.050	123.050						
WEATHER 1-800-WX-BRIEF	ASOS / AWOS				Services			
				Airframe	NO	Telephone	YES	
Fixed Base Operator				Telephone	Electronics	NO	Lodging	YES
					Powerplant	NO	Dining	YES
					Rental Car	NO	Taxi	NO
					FUEL			
					ATTENDED (Month/Day/Hr)	IREG		

Florida Department of Transportation

Fort Lauderdale / Broward Fort Lauderdale Executive Airport

Owner City of Fort Lauderdale
Manager Rufus A James
 6000 NW 21st Ave.
 Fort Lauderdale, FL 33309

Identifier FXE
Latitude 26-11.837 N
Longitude 80-10.242 W
Elevation 13 ft
From City 5 Miles N
Sectional Miami
Hi Chart H-81
Lo Chart L-23C, A

Phone 954-828-4968 **Fax** 954-938-4974
E-Mail rjames@fortlauderdale.gov
Website www.fortlauderdale.gov/fxe



Runway	Surface	Length	Width	Lighting		VGSI
				Runway	Approach	
09/27	Asph	6,002ft	100ft	HIRL	MALSR / REIL	P4L/P4L
13/31	Asph	4,000ft	100ft	MIRL	REIL / REIL	P2L/P2L

Airport Remarks See Airport Facility Directory remarks and current NOTAMS. Birds on & in vicinity of airport. All aircraft avoid overflights of residential area 1/2 mile SW of control tower. Noise abatement procedures. Customs ramp CLSD 0000-0800.

ATIS	CTAF	UNICOM	GND CON	TOWER	APP CON	CLNC DEL	DEP CON
119.850		122.950	121.750	120.900	119.700	127.950	119.700

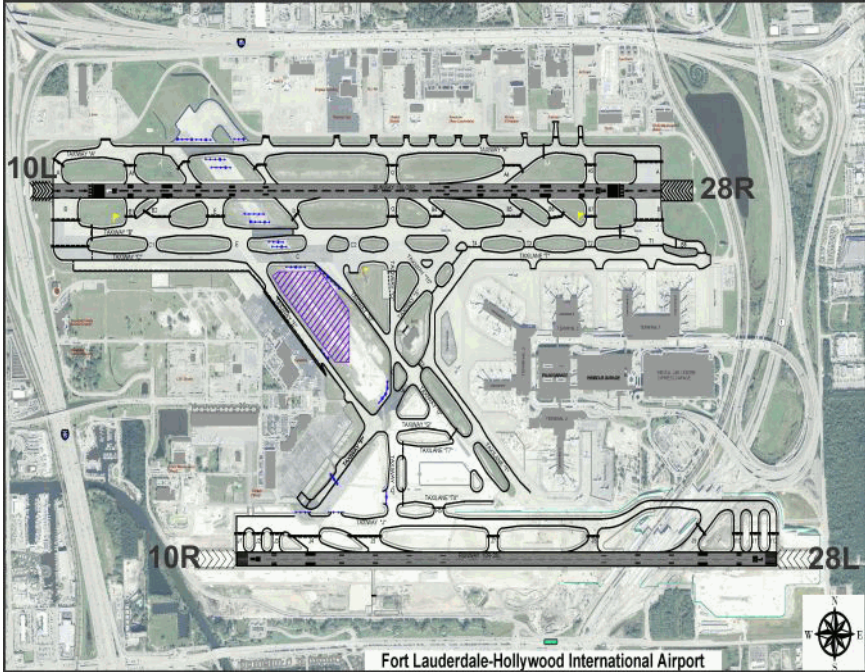
WEATHER 1-800-WX-BRIEF	ASOS / AWOS		Services				
	119.850	954-772-2537	Airframe	YES	Telephone	YES	
Fixed Base Operator		Telephone		Electronics	YES	Lodging	YES
				Powerplant	YES	Dining	YES
Banyan Air Service Sano Jet Center W Aviation Lynx FBO		954-491-3170 954-351-2003 954-938-1962 954-772-7444		Rental Car	YES	Taxi	YES
				FUEL		100LL, Jet A, Jet B	
				ATTENDED (Month/Day/Hr)		ALL/ALL/ALL	

Fort Lauderdale / Broward Fort Lauderdale/Hollywood International Airport

Owner Broward County
Manager Mark E Gale
 2200 Southwest 45th Street, Suite 101
 Dania Beach, FL 33312

Identifier FLL
Latitude 26-04.355 N
Longitude 80-09.165 W
Elevation 9 ft
From City 3 Miles SW
Sectional Miami
Hi Chart H-8I
Lo Chart L-23C, A

Phone 954-359-6214 **Fax** 954-359-6183
E-Mail mgale@broward.org
Website www.co.broward.fl.us/airport



Runway	Surface	Length	Width	Lighting		VGSI	
				Runway	Approach		
10L/28R 10R/28L	Asph Conc	9,000ft 8,000ft	150ft 150ft	HIRL	MALS R / MALS R MALS F / MALS F	P4L/P4L P4R/P4L	
Airport Remarks	See Airport Facility Directory remarks and current NOTAMS. Airport closed to air carrier jet training and large aircraft training over 58,000 lbs max certificated gross TOW. Flocks of birds on and in vicinity of fld. Noise abatement procedures in effect. Numerous cranes SE quadrant of airport.						
ATIS	CTAF	UNICOM	GND CON	TOWER	APP CON	CLNC DEL	DEP CON
135.000		122.950	121.400 121.700	119.300 120.200	126.050 119.450	128.400	128.600 119.700
WEATHER 1-800-WX-BRIEF		ASOS / AWOS			Services		
		135.000	954-359-7857		Airframe YES	Telephone	YES
Fixed Base Operator				Telephone	Electronics YES	Lodging	YES
National Jets Air Center Sheltair Signature Flight Support Jetscape Services				954-359-0066 954-359-3200 954-359-0000 954-448-9451	Powerplant YES	Dining	YES
					Rental Car YES	Taxi	YES
					FUEL	100LL, Jet A	
					ATTENDED (Month/Day/Hr)	ALL/ALL/ALL	

Fort Myers / Lee Page Field

Owner Lee County Port Authority
Manager Scott C Sheets
 5200 Captain Channing Page Drive
 Fort Myers, FL 33907-1526

Identifier FMY
Latitude 26-35.200 N
Longitude 81-51.797 W
Elevation 17 ft
From City 3 Miles S
Sectional Miami
Hi Chart H-8H
Lo Chart L-21D, 23B

Phone 239-590-6603 **Fax** 239-590-4727
E-Mail scsheets@flylcpa.com
Website www.flylcpa.com/fmy/



Runway	Surface	Length	Width	Lighting		VGSI	
				Runway	Approach		
05/23	Asph	6,406ft	150ft	MIRL	REIL / REIL	P4L/P4L	
13/31	Asph	4,912ft	150ft	MIRL	REIL / REIL	P4L/P4R	
Airport Remarks	See Airport Facility Directory remarks and current NOTAMS. High density bird population within airport boundaries. Brightly lighted ball field 1,500 ft SE of approach end Rwy 05. Noise sensitive airport. Fees for all charter & revenue producing aircraft. PPR for customs clearance. Air to FBO						
ATIS	CTAF	UNICOM	GND CON	TOWER	APP CON	CLNC DEL	DEP CON
123.725	119.000		121.700	119.000	126.800 134.750	121.700	126.800 134.750
WEATHER 1-800-WX-BRIEF	ASOS / AWOS				Services		
	123.725	239-936-2318			Airframe YES	Telephone	YES
Fixed Base Operator		Telephone			Electronics YES	Lodging	YES
Base Operations at Page Field		239-590-6600			Powerplant YES	Dining	YES
					Rental Car YES	Taxi	YES
					FUEL	100LL, Jet A, Mogas	
					ATTENDED (Month/Day/Hr)	ALL/ALL/0700-2300	

Florida Department of Transportation

Fort Myers / Lee Southwest Florida International Airport

Owner Lee County Port Authority
Manager Gary E Duncan
 11000 Terminal Access Road, Suite 8671
 Fort Myers, FL 33913-8899

Phone 239-590-4700
E-Mail geduncan@flylcpa.com
Website www.flylcpa.com

Fax 239-590-4707

Identifier RSW
Latitude 26-32.170 N
Longitude 81-45.310 W
Elevation 30 ft
From City 10 Miles SE
Sectional Miami
Hi Chart H-8H
Lo Chart L-21D, 23B



Runway	Surface	Length	Width	Lighting		VGSI
				Runway	Approach	
06/24	Asph	12,000ft	150ft	HIRL	MALS/R / REIL	P4L/P4L

Airport Remarks	See Airport Facility Directory remarks and current NOTAMS. Right traffic Rwy 06. Birds & wildlife on & in vicinity of airport. No helicopter operations permitted on terminal apron. Noise abatement procedures. Customs user fee airport. Commercial aircraft fees.						
------------------------	--	--	--	--	--	--	--

ATIS	CTAF	UNICOM	GND CON	TOWER	APP CON	CLNC DEL	DEP CON
124.650	128.750	122.950	121.900	128.750	125.150 126.800	132.075	119.750 134.750

WEATHER 1-800-WX-BRIEF	ASOS / AWOS		Services			
		124.650	239-561-0966	Airframe	YES	Telephone
Fixed Base Operator			Electronics	NO	Lodging	YES
PrivateSky Aviation Services, Inc			Powerplant	YES	Dining	YES
			Rental Car	YES	Taxi	YES
			FUEL	100LL, Jet A, Jet A1+		
			ATTENDED (Month/Day/Hr)	ALL/ALL/ALL		

Fort Pierce / Saint Lucie Treasure Coast International Airport

Owner St. Lucie County
Manager John T Wiatrak CM, ACE
 2300 Virginia Avenue
 Fort Pierce, FL 34946

Phone 772-462-1727
E-Mail wiatrakj@stlucieco.org
Website www.stlucieco.gov/airport

Fax 772-462-1718

Identifier FPR
Latitude 27-29.848 N
Longitude 80-22.358 W
Elevation 23 ft
From City 3 Miles NW
Sectional Miami
Hi Chart H-8I
Lo Chart L-24F



Runway	Surface	Length	Width	Lighting		VGSI
				Runway	Approach	
10L/28R	Asph	4,000ft	75ft	MIRL		N/N
10R/28L	Asph	6,492ft	150ft	MIRL	REIL / REIL	V4L/V4L
14/32	Asph	4,755ft	100ft	MIRL		P4L/N

Airport Remarks See Airport Facility Directory remarks and current NOTAMS. When tower closed right traffic Rwy 14. Numerous birds & wildlife on & in vicinity of airport. Extensive flight training on & within 20 miles of airport below 6,000 ft. Extremely noise sensitive area E & SE. Noise abatement procedures.

ATIS	CTAF	UNICOM	GND CON	TOWER	APP CON	CLNC DEL	DEP CON
134.825	128.200		119.550	128.200			

WEATHER 1-800-WX-BRIEF	ASOS / AWOS		Services					
	134.825	772-489-4281	Airframe	YES	Telephone	YES		
Fixed Base Operator		Telephone		Electronics	YES	Lodging	YES	
				Powerplant	YES	Dining	YES	
APP Jet Center		772-489-2285		Rental Car	YES	Taxi	YES	
				FUEL	100LL, Jet A			
				ATTENDED (Month/Day/Hr)	All/All/0700-2100			

Gainesville / Alachua Gainesville Regional Airport

Owner Gainesville-Alachua County Regional Airport Authority
Manager Allan J Penksa AAE
 3880 NE 39th Avenue, Ste A
 Gainesville, FL 32609

Identifier GNV
Latitude 29-42.403 N
Longitude 82-16.306 W
Elevation 151 ft
From City 3 Miles NE
Sectional Jacksonville
Hi Chart H-8H, 12F
Lo Chart L-21D, 24G

Phone 352-373-0249 x111 **Fax** 352-374-8368
E-Mail allan.penksa@flygainesville.com
Website www.flygainesville.com



Runway	Surface	Length	Width	Lighting		VGSI
				Runway	Approach	
07/25	Asph	4,158ft	100ft	MIRL		P4L/P4L
11/29	Asph	7,504ft	150ft	HIRL	REIL / MALSR	P4L/P4R

Airport Remarks	See Airport Facility Directory remarks and current NOTAMS. High density migratory birds during daylight hours in vicinity of all runways. PPR for banner towing. ATCT line of sight limited RWY 7/25 & TWY A.
------------------------	---

ATIS	CTAF	UNICOM	GND CON	TOWER	APP CON	CLNC DEL	DEP CON
127.150	119.550	122.950	121.700	119.550	118.175		118.175

WEATHER 1-800-WX-BRIEF	ASOS / AWOS		Services			
		127.150	352-335-8672	Airframe	YES	Telephone
Fixed Base Operator University Air Center			Telephone 352-335-4681			
			Electronics	YES	Lodging	YES
			Powerplant	YES	Dining	YES
			Rental Car	YES	Taxi	YES
			FUEL	100,100LL, Jet A		
			ATTENDED (Month/Day/Hr)	ALL/ALL/ALL		

High Springs / Alachua Oak Tree Landing Airport

Owner Oak Tree Landing, Ltd
Manager Julie Cole
 5200 NW 43rd St.
 Suite 102-146
 Gainesville, FL 32606
Phone 352-871-5354
E-Mail jhccole@gmail.com
Website

Fax 866-853-8421

Identifier 6J8
Latitude 29-43.208 N
Longitude 82-39.838 W
Elevation 90 ft
From City 7 Miles SW
Sectional Jacksonville
Hi Chart
Lo Chart L-21, 24G



Runway	Surface	Length	Width	Lighting		VGSI
				Runway	Approach	
09/27	Asph	4,637ft	75ft			N/N

Airport Remarks	See Airport Facility Directory remarks and current NOTAMS. VFR only.
------------------------	--

ATIS	CTAF	UNICOM	GND CON	TOWER	APP CON	CLNC DEL	DEP CON
122.900							

WEATHER 1-800-WX-BRIEF	ASOS / AWOS		Services			
				Airframe	NO	Telephone
Fixed Base Operator			Electronics	NO	Lodging	NO
			Powerplant	NO	Dining	NO
			Rental Car	NO	Taxi	NO
			FUEL			
			ATTENDED (Month/Day/Hr)	UNATNDD		

Hilliard / Nassau Hilliard Airpark

Owner Town of Hilliard
Manager Joseph Blake
 P.O. Box 549
 Hilliard, FL 32406-0549

Phone 904-923-0482
E-Mail josephblake@comcast.net
Website

Fax

Identifier 01J
Latitude 30-41.281 N
Longitude 81-54.357 W
Elevation 59 ft
From City 1 Miles E
Sectional Jacksonville
Hi Chart
Lo Chart



Runway	Surface	Length	Width	Lighting		VGSI
				Runway	Approach	
18/36	Turf	3,600ft	120ft	HIRL		P2R/P2L

Airport Remarks	See Airport Facility Directory remarks and current NOTAMS. VFR only.
------------------------	--

ATIS	CTAF	UNICOM	GND CON	TOWER	APP CON	CLNC DEL	DEP CON

122.900

WEATHER 1-800-WX-BRIEF	ASOS / AWOS		Services			
				Airframe	NO	Telephone
Fixed Base Operator		Telephone	Electronics	NO	Lodging	NO
Hilliard Aviation		904-923-0482	Powerplant	NO	Dining	YES
			Rental Car	NO	Taxi	NO
			FUEL	100LL		
			ATTENDED (Month/Day/Hr)	UNATNDD		

**Holly Hill / Volusia
Halifax River Sea Plane Base**

Owner Lawrence Ross
Manager Christopher J Bailey
 1580 Old NDB Rd.
 DeLand, FL 32724

Phone 314-322-5660
E-Mail Sparusa1@gmail.com
Website

Fax

Identifier F15
Latitude 29-14.510 N
Longitude 81-01.940 W
Elevation 5 ft
From City 0 Miles N
Sectional Jacksonville
Hi Chart
Lo Chart




Runway	Surface	Length	Width	Lighting		VGSi		
				Runway	Approach			
16W/34W	Water	4,800ft	300ft					
Airport Remarks	See Airport Facility Directory remarks and current NOTAMS. Provided VFR ops, public use, Seaplane operators be aware of Daytona Beach International Airport to the southwest							
ATIS	CTAF	UNICOM	GND CON	TOWER	APP CON	CLNC DEL	DEP CON	
	122.900							
WEATHER 1-800-WX-BRIEF	ASOS / AWOS				Services			
				Airframe	YES	Telephone	YES	
Fixed Base Operator				Telephone	Electronics	NO	Lodging	NO
					Powerplant	YES	Dining	NO
					Rental Car	NO	Taxi	NO
					FUEL			
					ATTENDED (Month/Day/Hr)			

Hollywood / Broward North Perry Airport

Owner Broward County
Manager Nina MacPherson
 101 SW 77th Way
 Pembroke Pines, FL 33023-2509

Identifier HWO
Latitude 26-00.085 N
Longitude 80-14.431 W
Elevation 9 ft
From City 5 Miles W
Sectional Miami
Hi Chart
Lo Chart L-23C, A

Phone 954-359-1016 **Fax** 954-962-3119
E-Mail nmacpherson@broward.org
Website <http://NorthPerryAirport.net>



Runway	Surface	Length	Width	Lighting		VGSI	
				Runway	Approach		
01L/19R	Asph	3,350ft	100ft	MIRL	REIL / REIL	P2L/P2L	
01R/19L	Asph	3,260ft	100ft			P2L/P2L	
10L/28R	Asph	3,240ft	100ft			P2L/P2L	
10R/28L	Asph	3,255ft	100ft	MIRL	REIL / REIL	P4L/P2L	
Airport Remarks	See Airport Facility Directory remarks and current NOTAMS. Arpt clsd to acct over 12,500 lbs max certified GWT. Bird act on and invof arpt. High volume of banner towing and student fit invof arpt. Numerous tall twrs SE of arpt cause radio interference.						
ATIS	CTAF	UNICOM	GND CON	TOWER	APP CON	CLNC DEL	DEP CON
135.475	132.100	122.950	120.450	132.100 134.300	128.600		128.600
WEATHER 1-800-WX-BRIEF	ASOS / AWOS				Services		
	135.475	954-983-5904			Airframe YES	Telephone	YES
Fixed Base Operator		Telephone			Electronics YES	Lodging	YES
					Powerplant YES	Dining	YES
The Fuel Depot @ Bobby's Landing		954-961-7721			Rental Car YES	Taxi	YES
Hollywood Aviation, Inc.		954-963-5820			FUEL	100LL, Jet A	
Pelican Flight Training		954-966-9750			ATTENDED	ALL/ALL/0700-2100	
North Perry Central		954-966-3335			(Month/Day/Hr)		

Florida Department of Transportation

Homestead / Miami-Dade Miami Homestead General Aviation Airport

Owner Miami-Dade County
Manager Jonathan Spicer
 12800 SW 145th Avenue
 Building 507
 Miami, FL 33186

Phone 305-869-1702

E-Mail jspicer@miami-airport.com

Website www.miami-airport.com/homestead.asp

Fax 305-869-1780

Identifier X51
Latitude 25-29.923 N
Longitude 80-33.254 W
Elevation 9 ft
From City 4 Miles NW
Sectional Miami
Hi Chart
Lo Chart L-23C, A



Runway	Surface	Length	Width	Lighting		VGSI
				Runway	Approach	
09/27	Turf	2,500ft	150ft			N/N
10/28	Asph	3,000ft	75ft	MIRL		P2L/N
18/36	Asph	4,000ft	100ft	MIRL		N/P4R

Airport Remarks	See Airport Facility Directory remarks and current NOTAMS. Right traffic Rwy's 18 & 28. Parachute jumping and extensive crop dusting in area. Ultralight activity on & in vicinity of airport. Aerobatic box south of airport. RC aircraft field 1.8 NM north.
------------------------	--

ATIS	CTAF	UNICOM	GND CON	TOWER	APP CON	CLNC DEL	DEP CON
	122.800	122.800			125.500		125.500

WEATHER 1-800-WX-BRIEF	ASOS / AWOS		Services			
		118.375	305-247-2791	Airframe	YES	Telephone

Fixed Base Operator		Telephone	Electronics	NO	Lodging	YES
Roberts Air South Executive Jet Center		305-246-0179 305-248-3595	Powerplant	YES	Dining	YES
			Rental Car	YES	Taxi	YES
			FUEL	100LL, Jet A		
			ATTENDED (Month/Day/Hr)	ALL/ALL/ALL		


Florida Department of Transportation

Immokalee / Collier Immokalee Regional Airport

Owner Collier County Airport Authority
Manager Justin E Lobb
 2005 Mainsail Dr, Ste 1
 Naples, FL 34114

Identifier IMM
Latitude 26-26.029 N
Longitude 81-24.124 W
Elevation 36 ft
From City 1 Miles NE
Sectional Miami
HI Chart H-8H
Lo Chart L-23C

Phone 239-642-7878 x35 **Fax** 239-394-3515
E-Mail Justin.Lobb@colliercountyfl.gov
Website colliercountyfl.gov/AirportAuthority



Runway	Surface	Length	Width	Lighting		VGSI	
				Runway	Approach		
09/27	Asph	5,000ft	100ft	MIRL	REIL / REIL	P4L/P4L	
18/36	Asph	4,550ft	150ft	MIRL	REIL / REIL	P4L/P4L	
Airport Remarks	See Airport Facility Directory remarks and current NOTAMS. Glider activity below 10,000 ft within 10 nm from SR-SS. Crop dusting operations conducted during daylight hours. Take-offs and landings on turf areas of airport are not authorized. Taxiway B is not lighted.						
ATIS	CTAF	UNICOM	GND CON	TOWER	APP CON	CLNC DEL	DEP CON
	122.900				119.750 134.750		119.750 134.750
WEATHER 1-800-WX-BRIEF	ASOS / AWOS				Services		
	118.525	239-657-2038			Airframe YES	Telephone YES	
Fixed Base Operator		Telephone		Electronics NO	Lodging YES		
Immokalee Airport		239-657-9003		Powerplant YES	Dining YES		
				Rental Car YES	Taxi NO		
				FUEL	100LL, Jet A		
				ATTENDED (Month/Day/Hr)	ALL/ALL/0800-1700		

Florida Department of Transportation


Indiantown / Martin Indiantown Airport

Owner Indiantown International Inc.
Manager Clyde W Dawson
 P.O. Box 1234
 Indiantown, FL 34956-1234

Identifier X58
Latitude 27-02.187 N
Longitude 80-26.403 W
Elevation 30 ft
From City 2 Miles NE
Sectional Miami
Hi Chart
Lo Chart

Phone 772-597-5800
E-Mail dawsonX58@gmail.com
Website

Fax 772-597-5805



Runway	Surface	Length	Width	Lighting		VGSI
				Runway	Approach	
13/31	Turf	5,512ft	95ft			N/N

Airport Remarks	See Airport Facility Directory remarks and current NOTAMS. No touch & go landings. PPR for transient aircraft training. Standing water runway edges after rain. Landing fee currently in effect. \$10 landing fee waived with fuel purchase.
------------------------	--

ATIS	CTAF	UNICOM	GND CON	TOWER	APP CON	CLNC DEL	DEP CON
	123.000	123.000					

WEATHER 1-800-WX-BRIEF	ASOS / AWOS		Services				
				Airframe	YES	Telephone	YES
Fixed Base Operator	Telephone		Electronics	NO	Lodging	YES	
			Powerplant	YES	Dining	YES	
X-58, Inc.	772-597-5800		Rental Car	NO	Taxi	NO	
			FUEL	100LL			
			ATTENDED (Month/Day/Hr)	UNATNDD			

Inverness / Citrus Inverness Airport

Owner Citrus County
Manager Andrew Chan
 4250 South Airport Road
 Inverness, FL 34450

Identifier INF
Latitude 28-48.217 N
Longitude 82-19.097 W
Elevation 50 ft
From City 2 Miles SE
Sectional Jacksonville
Hi Chart H-8H
Lo Chart L-21D, 24F

Phone 407-734-1442 **Fax**
E-Mail andy@flyrra.com
Website <https://www.citrusbocc.com/pubworks/engineering/aviation/inv-airport/i>



Runway	Surface	Length	Width	Lighting		VGSI		
				Runway	Approach			
01/19	Asph	5,001ft	75ft	MIRL	REIL / REIL	P4L/P4L		
Airport Remarks	See Airport Facility Directory remarks and current NOTAMS. Right traffic Rwy 01. Fuel Available 24hrs with credit card.							
ATIS	CTAF	UNICOM	GND CON	TOWER	APP CON	CLNC DEL	DEP CON	
	122.725	122.725			118.600		118.600	
WEATHER	ASOS / AWOS		Services					
	1-800-WX-BRIEF		119.975	352-341-0264	Airframe	YES	Telephone	YES
Fixed Base Operator			Telephone		Electronics	NO	Lodging	YES
					Powerplant	NO	Dining	YES
Right Rudder Aviation			407-734-1442		Rental Car	YES	Taxi	YES
					FUEL	100LL, Jet A		
					ATTENDED (Month/Day/Hr)	ALL/ALL/0700-1900		

Jacksonville / Duval Cecil Airport

Owner Jacksonville Aviation Authority
Manager Kelly Dollarhide
 13365 Simpson Way
 Jacksonville, FL 32221

Identifier VQQ
Latitude 30-13.120 N
Longitude 81-52.600 W
Elevation 80 ft
From City 13 Miles SW
Sectional Jacksonville
HI Chart H-8H,12FA
Lo Chart L-21D,24G

Phone 904-573-1604 **Fax** 904-779-9745
E-Mail kelly.dollarhide@cecilairport.com
Website www.cecilairport.com



Runway	Surface	Length	Width	Lighting		VGSI
				Runway	Approach	
09L/27R	Asph/Conc	4,439ft	200ft			N/N
09R/27L	Asph/Conc	8,003ft	200ft	HIRL	MALSR / REIL	P4L/P4L
18L/36R	Asph/Conc	12,503ft	200ft	HIRL	REIL / MALSR	P4L/P4L
18R/36L	Asph/Conc	8,002ft	200ft			N/N

Airport Remarks	See Airport Facility Directory remarks and current NOTAMS. Wildlife in vicinity of airport. RWY 9L/27R RSTD to Fixed Wing ACFT 12500 lbs and BLO. GCO AVBL on 121.725 when ATC CLSD.
------------------------	--

ATIS	CTAF	UNICOM	GND CON	TOWER	APP CON	CLNC DEL	DEP CON
125.275	126.100	122.950	121.625	126.100	127.775	121.625	127.775

WEATHER 1-800-WX-BRIEF	ASOS / AWOS		Services				
	125.275	904-778-6934	Airframe	YES	Telephone	YES	
Fixed Base Operator Jacksonville JetPort		Telephone 904-317-6550		Electronics	YES	Lodging	YES
				Powerplant	YES	Dining	YES
				Rental Car	YES	Taxi	YES
				FUEL	100LL, Jet A1+		
				ATTENDED (Month/Day/Hr)			

Jacksonville / Duval Herlong Recreational Airport

Owner Jacksonville Aviation Authority
Manager Chris Guest
 9300 Normandy Blvd
 Suite 400
 Jacksonville, FL 32221
Phone 904-741-5077
E-Mail chris.guest@flyherlong.com
Website www.flyherlong.com

Fax 904-781-4851

Identifier HEG
Latitude 30-16.514 N
Longitude 81-48.323 W
Elevation 86 ft
From City 8 Miles SW
Sectional Jacksonville
Hi Chart
Lo Chart L-21D, 24G, A



Runway	Surface	Length	Width	Lighting		VGSI		
				Runway	Approach			
07/25	Asph	3,999ft	100ft	MIRL		P2L/P2L		
11/29	Asph	3,500ft	100ft	MIRL		P2L/P2L		
Airport Remarks	See Airport Facility Directory remarks and current NOTAMS. Parachute jumping. Ultralight & glider activity on & in vicinity of airport. GCO AVBL 121.725 JAX CLNC and GNV FSS.							
ATIS	CTAF	UNICOM	GND CON	TOWER	APP CON	CLNC DEL	DEP CON	
	123.000	123.000			123.800	121.725	123.800	
WEATHER	ASOS / AWOS				Services			
1-800-WX-BRIEF	119.275	904-695-0334			Airframe	YES	Telephone	YES
Fixed Base Operator			Telephone		Electronics	YES	Lodging	YES
First Coast Flight Center			904-783-2805		Powerplant	YES	Dining	YES
					Rental Car	YES	Taxi	YES
					FUEL	100LL, Jet A		
					ATTENDED (Month/Day/Hr)	ALL/ALL/0630-1930		

Florida Department of Transportation

Jacksonville / Duval Jacksonville Executive At Craig Airport

Owner Jacksonville Aviation Authority
Manager Rolf Riechmann
 9300 Normandy Blvd, Ste 400
 Jacksonville, FL 32221-5522

Identifier CRG
Latitude 30-20.179 N
Longitude 81-30.867 W
Elevation 41 ft
From City 8 Miles E
Sectional Jacksonville
HI Chart
Lo Chart L-21D, 24G, A

Phone 904-783-2805 **Fax** 904-781-4851
E-Mail rolf.riechmann@flyherlong.com
Website www.jaa.aero/AirSys/Craig.aspx



Runway	Surface	Length	Width	Lighting		VGSI
				Runway	Approach	
05/23	Asph	4,004ft	100ft	MIRL	/ REIL	P4L/P4L
14/32	Asph	4,008ft	100ft	HIRL	REIL / MALSR	P4L/P4L

Airport Remarks	See Airport Facility Directory remarks and current NOTAMS. Birds and wildlife on & in vicinity of airport. Banner towing on weekends & special events. Noise abatement procedures.
------------------------	--

ATIS	CTAF	UNICOM	GND CON	TOWER	APP CON	CLNC DEL	DEP CON
125.400	132.100	122.950	121.800	132.100	124.900	118.350	124.900 132.775

WEATHER 1-800-WX-BRIEF	ASOS / AWOS		Services			
	114.500	904-646-4670	Airframe	YES	Telephone	YES
Fixed Base Operator Sky Harbor Aviation Craig Air Center	Telephone 904-641-8555 904-641-0300		Electronics	YES	Lodging	YES
			Powerplant	YES	Dining	YES
			Rental Car	YES	Taxi	YES
			FUEL	100LL, Jet A		
			ATTENDED (Month/Day/Hr)	ALL/MON-FRI/0600-2300 ALL/SAT-SUN/0600-2200		

Jacksonville / Duval Jacksonville International Airport

Owner Jacksonville Aviation Authority
Manager Terry Dlugos A.A.E., M.B.A.
 14201 Pecan Park Road
 Jacksonville, FL 32218

Phone 904-741-3866
E-Mail terry.dlugos@flyjax.com
Website www.flyjax.com

Fax 904-741-2224

Identifier JAX
Latitude 30-29.643 N
Longitude 81-41.272 W
Elevation 30 ft
From City 9 Miles N
Sectional Jacksonville
Hi Chart H-8H, 12F
Lo Chart L-21D, 24G, A



Runway	Surface	Length	Width	Lighting		VGSI	
				Runway	Approach		
08/26	Conc	10,000ft	150ft	HIRL	ALSF2 / MALSR	P4L/P4R	
14/32	Conc	7,701ft	150ft	HIRL	MALSR / REIL	P4L/P4L	
Airport Remarks	See Airport Facility Directory remarks and current NOTAMS. Wildlife on airfield, more active in evening hours. BAK-14 Aircraft Cable arresting system available. This airport has been surveyed by the National Geodetic Survey. 6HR PPR for GA international arrivals.						
ATIS	CTAF	UNICOM	GND CON	TOWER	APP CON	CLNC DEL	DEP CON
125.850		122.950	121.900	118.300	127.000 121.300	119.500	124.900 127.775
WEATHER 1-800-WX-BRIEF	ASOS / AWOS				Services		
	125.850	904-741-4304			Airframe YES	Telephone	YES
Fixed Base Operator		Telephone			Electronics YES	Lodging	YES
Signature Flight Support		904-741-2201			Powerplant YES	Dining	YES
Sheltair		904-741-0904			Rental Car YES	Taxi	YES
					FUEL	100LL, Jet A	
					ATTENDED (Month/Day/Hr)	ALL/ALL/ALL	

Florida Department of Transportation

Key West / Monroe Key West International Airport

Owner Monroe County
Manager Richard Strickland CM
 3491 South Roosevelt Blvd.
 Key West, FL 33040

Phone 305-809-5210 **Fax**
E-Mail strickland-richard@MonroeCounty-F
Website www.eyw.com

Identifier EYW
Latitude 24-33.367 N
Longitude 81-45.573 W
Elevation 3 ft
From City 2 Miles E
Sectional Miami
Hi Chart
Lo Chart L-21D, 23C



Runway	Surface	Length	Width	Lighting		VGSI
				Runway	Approach	
09/27	Asph	4,801ft	100ft	MIRL	REIL / REIL	P4L/P4R

Airport Remarks	See Airport Facility Directory remarks and current NOTAMS. Right traffic Rwy 09. Birds on & in vicinity of airport. Restricted Area R-2916 located 14 nm NE of airport on cable to 14,000 ft. Noise abatement procedures. Intensive military traffic S & E of airport.						
------------------------	--	--	--	--	--	--	--

ATIS	CTAF	UNICOM	GND CON	TOWER	APP CON	CLNC DEL	DEP CON
119.675	118.200	122.950	121.900	118.200	124.025 133.500	121.900	124.025 133.500

WEATHER 1-800-WX-BRIEF	ASOS / AWOS		Services				
		119.650	305-292-4046	Airframe	YES	Telephone	YES
Fixed Base Operator Signature			Telephone	Electronics	NO	Lodging	YES
			305-296-5422	Powerplant	YES	Dining	YES
			Rental Car	YES	Taxi	YES	
			FUEL	100, Jet A			
			ATTENDED (Month/Day/Hr)	ALL/ALL/0700-2300			

Keystone Heights / Clay Keystone Airpark

Owner Keystone Airpark Authority
Manager Maria Hitt
 7100 Airport Road
 Starke, FL 32091

Identifier 42J
Latitude 29-50.685 N
Longitude 82-02.852 W
Elevation 196 ft
From City 3 Miles N
Sectional Jacksonville
Hi Chart H-8H, 12F
Lo Chart L-21D, 24G

Phone 352-473-0031
E-Mail mhitt@keystoneairport.com
Website www.keystoneairport.com

Fax 352-473-4251



Runway	Surface	Length	Width	Lighting		VGSI
				Runway	Approach	
05/23	Asph	5,046ft	100ft	MIRL	REIL / REIL	P2L/P2L
11/29	Asph	4,899ft	75ft	HIRL	REIL /	P2L/P2L

Airport Remarks	See Airport Facility Directory remarks and current NOTAMS. Animals on & in vicinity of airport. Restricted Area R-2903A 1.5 miles Rwy 23 end; fly left traffic to avoid. Existed prior to 1959.
------------------------	---

ATIS	CTAF	UNICOM	GND CON	TOWER	APP CON	CLNC DEL	DEP CON
	122.700	122.700			118.175		118.175


WEATHER 1-800-WX-BRIEF	ASOS / AWOS		Services				
		124.275	352-473-8273	Airframe	YES	Telephone	YES
Fixed Base Operator			Telephone		Lodging	YES	
Keystone Airpark Authority			352-473-0031	Powerplant	YES	Dining	YES
				Rental Car	YES	Taxi	NO
			FUEL	100LL, Jet A			
			ATTENDED (Month/Day/Hr)	ALL/ALL/0800-1800			

LaBelle / Hendry La Belle Municipal Airport

Owner Hendry County
Manager Thomas Vaughan
 P.O. Box 1607
 LaBelle, FL 33975

Identifier X14
Latitude 26-44.654 N
Longitude 81-25.955 W
Elevation 20 ft
From City 1 Miles S
Sectional Miami
Hi Chart H-8H
Lo Chart L-21D, 23C

Phone 863-675-1568 **Fax** 863-675-2156
E-Mail tvaughan@hendryfla.net
Website http://www.hendryfla.net/agencies_and_departments.php



Runway	Surface	Length	Width	Lighting		VGSI		
				Runway	Approach			
14/32	Asph	5,254ft	75ft	MIRL	REIL / REIL	P4L/P4L		
Airport Remarks	See Airport Facility Directory remarks and current NOTAMS. Automated UNICOM. Use caution for glider activity within 5nm of airport up to 6000 ft.							
ATIS	CTAF	UNICOM	GND CON	TOWER	APP CON	CLNC DEL	DEP CON	
	122.800	122.800			126.800 134.750		126.800 134.750	
WEATHER		ASOS / AWOS		Services				
1-800-WX-BRIEF				Airframe	YES	Telephone	YES	
Fixed Base Operator			Telephone		Electronics	YES	Lodging	YES
La Belle Airport			863-675-1568		Powerplant	YES	Dining	YES
					Rental Car	YES	Taxi	YES
				FUEL	100LL, Jet A			
				ATTENDED (Month/Day/Hr)	All/Monday-Friday/0800-1700			

Lake City / Columbia Lake City Gateway Airport

Owner City of Lake City
Manager Roland C Luster Jr.
 3524 East U.S. Highway 90
 Lake City, FL 32055

Phone 386-752-2118
E-Mail lusterr@lcfla.com
Website <http://www.lcfla.com/klcqairport.htm>

Fax 386-752-5584

Identifier LCQ
Latitude 30-10.922 N
Longitude 82-34.616 W
Elevation 201 ft
From City 3 Miles E
Sectional Jacksonville
Hi Chart H-8H, 12F
Lo Chart L-21D, 24G



Runway	Surface	Length	Width	Lighting		VGSI
				Runway	Approach	
05/23	Asph	4,000ft	75ft	MIRL		N/N
10/28	Asph	8,003ft	150ft	MIRL	REIL / REIL	P2L/P2L

Airport Remarks	See Airport Facility Directory remarks and current NOTAMS. Right traffic Rwy 28. Helicopters advised to taxi on paved areas only.
------------------------	---

ATIS	CTAF	UNICOM	GND CON	TOWER	APP CON	CLNC DEL	DEP CON
	119.200	122.950	121.900	119.200	125.375		125.375

WEATHER 1-800-WX-BRIEF	ASOS / AWOS		Services			
		120.675	386-754-9366	Airframe	YES	Telephone
Fixed Base Operator Lake City Airport			Electronics	NO	Lodging	YES
			Powerplant	YES	Dining	YES
			Rental Car	YES	Taxi	YES
			FUEL	100LL, Jet A		
			ATTENDED (Month/Day/Hr)	ALL/ALL/0800-1800		

**Lake Wales / Polk
Chalet Suzanne Air Strip**

Owner Chalet Suzanne Properties, Inc
Manager Denise Hinshaw
 3800 Chalet Suzanne Dr
 Lake Wales, FL 33859

Identifier X25
Latitude 27-57.228 N
Longitude 81-36.085 W
Elevation 130 ft
From City 3 Miles N
Sectional Miami
Hi Chart
Lo Chart

Phone 863-521-3348 **Fax**
E-Mail denise@chaletsuzanne.com
Website



Runway	Surface	Length	Width	Lighting		VGSI
				Runway	Approach	
18/36	Turf	2,313ft	60ft	NSTD		N/N

Airport Remarks	See Airport Facility Directory remarks and current NOTAMS.						
------------------------	--	--	--	--	--	--	--

ATIS	CTAF	UNICOM	GND CON	TOWER	APP CON	CLNC DEL	DEP CON
	122.800	122.800					

WEATHER 1-800-WX-BRIEF	ASOS / AWOS		Services			
		124.225	863-678-1334	Airframe	NO	Telephone
Fixed Base Operator			Electronics	NO	Lodging	NO
			Powerplant	NO	Dining	NO
			Rental Car	NO	Taxi	NO
			FUEL			
			ATTENDED (Month/Day/Hr)	ALL/ALL/0800-2100		

Lake Wales / Polk Lake Wales Municipal Airport

Owner Lake Wales Airport Authority
Manager Jared DeLong
 450 South Airport Road
 Lake Wales, FL 33859

Identifier X07
Latitude 27-53.628 N
Longitude 81-37.225 W
Elevation 127 ft
From City 2 Miles W
Sectional Miami
Hi Chart
Lo Chart L-21D, 24F

Phone 863-678-0080 **Fax**
E-Mail jdelong@cityoflakewales.com
Website <http://www.cityoflakewales.com/airport>



Runway	Surface	Length	Width	Lighting		VGSI
				Runway	Approach	
06/24	Asph	5,400ft	100ft	MIRL	REIL / REIL	P4L/P4L P2R/P2L
17/35	Asph	3,860ft	75ft			

Airport Remarks	See Airport Facility Directory remarks and current NOTAMS. Parachute jumping. Ultralight activity on & in vicinity of airport. Existed prior to 1959. This airport has been surveyed by the National Geodetic Survey.
------------------------	---

ATIS	CTAF	UNICOM	GND CON	TOWER	APP CON	CLNC DEL	DEP CON
	122.800	122.800			120.650		120.650

WEATHER 1-800-WX-BRIEF	ASOS / AWOS		Services			
		124.225	863-678-1334	Airframe	NO	Telephone
Fixed Base Operator City of Lake Wales			Telephone 863-678-0080			
			Electronics	NO	Lodging	YES
			Powerplant	NO	Dining	YES
			Rental Car	YES	Taxi	YES
			FUEL	100LL, Jet A		
			ATTENDED (Month/Day/Hr)	All/All/0900-1700		

**Lakeland / Polk
Lakeland Linder International Airport**

Owner City of Lakeland
Manager Eugene Conrad III
 3900 Don Emerson Drive, Suite 210
 Lakeland, FL 33811

Identifier LAL
Latitude 27-59.334 N
Longitude 82-01.110 W
Elevation 142 ft
From City 4 Miles SW
Sectional Miami
Hi Chart H-8H
Lo Chart L-21D, 24F

Phone 863-834-3298 **Fax** 863-834-3274
E-Mail gene.conrad@lakelandgov.net
Website www.lakelandairport.com/



Runway	Surface	Length	Width	Lighting		VGSI
				Runway	Approach	
05/23	Asph	5,005ft	150ft	HIRL		P4L/P4L
08/26	Turf	2,205ft	60ft			N/N
09/27	Asph	8,499ft	150ft	HIRL	MALSR /	P4R/P4L

Airport Remarks See Airport Facility Directory remarks and current NOTAMS. Extensive bird activity on & in vicinity of airport. RWY 8/26 daytime VFR only with PPR (863) 834-4911.

ATIS	CTAF	UNICOM	GND CON	TOWER	APP CON	CLNC DEL	DEP CON
118.025	124.500	122.950	121.400	124.500	120.650 119.900		120.650 119.900

WEATHER 1-800-WX-BRIEF	ASOS / AWOS		Services				
	118.025	863-834-2030	Airframe	YES	Telephone	YES	
Fixed Base Operator		Telephone		Electronics	YES	Lodging	YES
Sheltair Aviation		863-647-3911		Powerplant	YES	Dining	YES
				Rental Car	YES	Taxi	YES
				FUEL	100LL, Jet A		
ATTENDED (Month/Day/Hr)		ALL/ALL/0600-2200					

Lakeland / Polk South Lakeland Airport

Owner South Lakeland Airport, LLC
Manager Dacia Hsueh
 PO Box 641
 La Conner, WA 98257

Identifier X49
Latitude 27-56.001 N
Longitude 82-02.638 W
Elevation 110 ft
From City 1 Miles S
Sectional Miami
Hi Chart
Lo Chart

Phone 360-588-4050 **Fax**
E-Mail info@x49sla.com
Website www.therealsouthlakelandairport.com



Runway	Surface	Length	Width	Lighting		VGSI		
				Runway	Approach			
14/32	Turf	1,960ft	110ft			N/N		
Airport Remarks	See Airport Facility Directory remarks and current NOTAMS. Right traffic Rwy 14. No powered parachute or gyro ops. Airport has no night time operations. Turf runways may hold water after rain. Airport is emergency evac site. Watch for emergency a/cft and vehicles on RWY and invof airport							
ATIS	CTAF	UNICOM	GND CON	TOWER	APP CON	CLNC DEL	DEP CON	
122.900								
WEATHER 1-800-WX-BRIEF		ASOS / AWOS			Services			
					Airframe	NO	Telephone	YES
Fixed Base Operator		Telephone			Electronics	NO	Lodging	YES
					Powerplant	NO	Dining	YES
					Rental Car	NO	Taxi	NO
					FUEL			
					ATTENDED (Month/Day/Hr)			

Florida Department of Transportation

Leesburg / Lake Leesburg International Airport

Owner City of Leesburg
Manager Tracey Dean
 P.O. Box 490630
 Leesburg, FL 34749-0630

Identifier LEE
Latitude 28-49.368 N
Longitude 81-48.551 W
Elevation 77 ft
From City 3 Miles NE
Sectional Jacksonville
Hi Chart H-8H
Lo Chart L-21D, 24F

Phone 352-728-9801 **Fax**
E-Mail tracey.dean@leesburgflorida.gov
Website http://www.leesburgflorida.gov/airport



Runway	Surface	Length	Width	Lighting		VGSI
				Runway	Approach	
03/21	Asph	4,957ft	100ft	HIRL		P4L/P4R
03W/21W	Water	15,000ft	2,000ft			
13/31	Asph	6,300ft	100ft	HIRL	REIL / REIL	P4L/P4L

Airport Remarks	See Airport Facility Directory remarks and current NOTAMS. Existed prior to 1959. When TWR CLSD clearance delivery available w/ MCO on 121.725. 24hr Self Serve Fuel Available. 03W/21W water runway on Lake Harris.
------------------------	--

ATIS	CTAF	UNICOM	GND CON	TOWER	APP CON	CLNC DEL	DEP CON
134.325	119.350	122.725	121.725	119.350	119.525 120.225		119.525 120.225

WEATHER 1-800-WX-BRIEF	ASOS / AWOS		Services					
	134.325	352-787-1565	Airframe	YES	Telephone	YES		
Fixed Base Operator Sunair Aviation			Telephone	352-787-2211	Electronics	YES	Lodging	YES
			Powerplant	YES	Dining	NO		
			Rental Car	YES	Taxi	YES		
			FUEL	100LL, Jet A				
			ATTENDED (Month/Day/Hr)	ALL/ALL/0700-1900				

Live Oak / Suwannee Suwannee County Airport

Owner Suwannee County
Manager Greg Scott
 1201 Silas Drive
 Live Oak, FL 32064

Identifier 24J
Latitude 30-18.102 N
Longitude 83-01.416 W
Elevation 103 ft
From City 2 Miles W
Sectional Jacksonville
Hi Chart
Lo Chart L-21D, 24G

Phone 386-362-3004
E-Mail wgscott@windstream.net
Website www.suwcounty.org

Fax 386-208-1580




Runway	Surface	Length	Width	Lighting		VGSI	
				Runway	Approach		
07/25	Asph	4,005ft	75ft	MIRL	REIL / REIL	P2L/P2L	
Airport Remarks	See Airport Facility Directory remarks and current NOTAMS. VFR only.						
ATIS	CTAF	UNICOM	GND CON	TOWER	APP CON	CLNC DEL	DEP CON
	122.800	122.800			125.375		125.375
WEATHER 1-800-WX-BRIEF	ASOS / AWOS			Services			
	118.225	386-362-1731		Airframe	YES	Telephone	YES
Fixed Base Operator			Telephone	Electronics	NO	Lodging	YES
Suwannee County			386-362-4200	Powerplant	YES	Dining	YES
				Rental Car	YES	Taxi	YES
				FUEL	100LL		
				ATTENDED (Month/Day/Hr)	ALL/MON-SAT/0800-1800		

Marathon / Monroe The Florida Keys Marathon International Airport

Owner Monroe County
Manager Richard Strickland CM
 3491 South Roosevelt Blvd.
 Key West, FL 33040

Phone 305-809-5210 **Fax**
E-Mail strickland-richard@MonroeCounty-F
Website www.monroecounty-fl.gov/index.aspx?nid=109

Identifier MTH
Latitude 24-43.571 N
Longitude 81-03.082 W
Elevation 5 ft
From City 3 Miles E
Sectional Miami
Hi Chart H-8I
Lo Chart L-23C



Runway	Surface	Length	Width	Lighting		VGSI	
				Runway	Approach		
07/25	Asph	5,008ft	100ft	MIRL	REIL /	P4L/P4L	
Airport Remarks	See Airport Facility Directory remarks and current NOTAMS. Extremely noise sensitive area. Noise abatement procedures. Birds on & in vicinity of airport. USCBP user fee facility open WED-SUN 1400-2130Z.						
ATIS	CTAF	UNICOM	GND CON	TOWER	APP CON	CLNC DEL	DEP CON
	122.800	122.800			133.500		133.500
WEATHER 1-800-WX-BRIEF	ASOS / AWOS			Services			
	135.525	305-743-8373		Airframe	YES	Telephone	YES
Fixed Base Operator			Telephone	Electronics	NO	Lodging	YES
Marathon Jet Center			305-743-3358	Powerplant	YES	Dining	YES
Marathon General Aviation			305-743-4222	Rental Car	YES	Taxi	YES
				FUEL	100LL, Jet A1+		
				ATTENDED (Month/Day/Hr)	ALL/ALL/0800-1800		

Marco Island / Collier Marco Island Executive Airport

Owner Collier County Airport Authority
Manager Justin E Lobb
 2005 Mainsail Dr, Ste 1
 Naples, FL 34114

Phone 239-642-7878 x35 **Fax** 239-394-3515
E-Mail Justin.Lobb@colliercountyfl.gov
Website colliercountyfl.gov/AirportAuthority

Identifier MKY
Latitude 25-59.703 N
Longitude 81-40.352 W
Elevation 5 ft
From City 4 Miles NE
Sectional Miami
HI Chart H-8I
Lo Chart L-23B, 21D



Runway	Surface	Length	Width	Lighting		VGSI
				Runway	Approach	
17/35	Asph	5,000ft	100ft	MIRL	REIL / REIL	P4L/P4L

Airport Remarks	See Airport Facility Directory remarks and current NOTAMS. For fuel and svc after hrs call 239-394-3355. Numerous birds and wildlife on and invof arpt. Banner towing on and invof arpt. Noise Sensitive Area. This airport has been surveyed by the National Geodetic Survey.
------------------------	--

ATIS	CTAF	UNICOM	GND CON	TOWER	APP CON	CLNC DEL	DEP CON
	122.700	122.700			119.750 134.750	120.800	119.750 134.750


WEATHER 1-800-WX-BRIEF	ASOS / AWOS		Services				
	120.075	239-394-8187	Airframe	YES	Telephone	YES	
Fixed Base Operator		Telephone		Electronics	NO	Lodging	NO
Marco Island Executive Airport		239-394-3355		Powerplant	YES	Dining	NO
				Rental Car	YES	Taxi	YES
				FUEL	100LL, Jet A		
				ATTENDED (Month/Day/Hr)	ALL/ALL/0700-1900		

Marianna / Jackson Marianna Municipal Airport

Owner Marianna Municipal Airport Development Authority
Manager Joe Richey
 P.O. Box 936
 Marianna, FL 32447

Identifier MAI
Latitude 30-50.268 N
Longitude 85-10.913 W
Elevation 110 ft
From City 4 Miles NE
Sectional New Orleans
Hi Chart
Lo Chart L-21C, 22I

Phone 850-482-4129 **Fax** 850-482-5851
E-Mail jrichey@mariannafl.city
Website <http://www.mariannafl.city/airport>



Runway	Surface	Length	Width	Lighting		VGSI
				Runway	Approach	
08/26	Asph	4,895ft	100ft	MIRL		N/N
18/36	Asph	4,896ft	100ft			P4L/P4L

Airport Remarks See Airport Facility Directory remarks and current NOTAMS. Military performing special helicopter operations & in vicinity of airport. This airport has been surveyed by the National Geodetic Survey. RWY 8/26 in poor condition.

ATIS	CTAF	UNICOM	GND CON	TOWER	APP CON	CLNC DEL	DEP CON
	123.000	123.000			133.750 134.300		133.750 134.300

WEATHER 1-800-WX-BRIEF	ASOS / AWOS		Services				
	133.525	850-482-6082	Airframe	YES	Telephone	YES	
Fixed Base Operator		Telephone		Electronics	NO	Lodging	YES
SkyWarrior		850-482-2281		Powerplant	YES	Dining	YES
				Rental Car	YES	Taxi	YES
				FUEL	100LL, Jet A		
				ATTENDED (Month/Day/Hr)	MAY-OCT/ALL/0700-1900 NOV-APR/ALL/0700-1730		

Melbourne / Brevard Melbourne International Airport

Owner Melbourne Airport Authority
Manager Greg Donovan A.A.E.
 One Air Terminal Parkway, Suite 220
 Melbourne, FL 32901

Identifier MLB
Latitude 28-06.165 N
Longitude 80-38.748 W
Elevation 33 ft
From City 2 Miles NW
Sectional Jacksonville
Hi Chart H-81
Lo Chart L-24F

Phone 321-723-6227 **Fax** 321-723-1194
E-Mail gdonovan@mlbair.com
Website www.mlbair.com



Runway	Surface	Length	Width	Lighting		VGSI
				Runway	Approach	
05/23	Asph	3,001ft	75ft	MIRL		P2L/P2L
09L/27R	Asph	6,000ft	150ft	MIRL		P4L/P4L
09R/27L	Asph	10,181ft	150ft	HIRL	MALSR / REIL	P4L/P4L

Airport Remarks See Airport Facility Directory remarks and current NOTAMS. Customs user fee airport. Touch & Go ops restricted after 2100L or 2 hrs after sunset (whichever is later). PPR for military air crews to use Northrop Grumman Ramp.

ATIS	CTAF	UNICOM	GND CON	TOWER	APP CON	CLNC DEL	DEP CON
132.550	118.200	122.950	121.900	118.200 124.500	132.650	121.900 132.650	132.650

WEATHER 1-800-WX-BRIEF	ASOS / AWOS		Services				
	132.550	321-723-7403	Airframe	YES	Telephone	YES	
Fixed Base Operator		Telephone		Electronics	YES	Lodging	YES
				Powerplant	YES	Dining	YES
Atlantic Jet Center FIT Aviation, LLC Apex Executive Jetcenter		321-255-7111 321-674-6501 321-956-8695		Rental Car	YES	Taxi	YES
				FUEL	100LL, Jet A		
				ATTENDED (Month/Day/Hr)	ALL/ALL/ALL		

Merritt Island / Brevard Merritt Island Airport

Owner Titusville-Cocoa Airport District
Manager Justin Hopman ACE
 355 Golden Knights Blvd
 Titusville, FL 32780

Identifier COI
Latitude 28-20.495 N
Longitude 80-41.130 W
Elevation 7 ft
From City
Sectional Jacksonville
Hi Chart
Lo Chart L-24F

Phone 321-267-8780 **Fax** 321-383-4284
E-Mail jhopman@flairport.com
Website www.flairport.com




Runway	Surface	Length	Width	Lighting		VGSI		
				Runway	Approach			
11/29	Asph	3,601ft	75ft	MIRL		P2L/P2L		
Airport Remarks	See Airport Facility Directory remarks and current NOTAMS. Banner towing in vicinity of airport. 24-hour helicopter operations SW ramp. Patrick AFB in close proximity.							
ATIS	CTAF	UNICOM	GND CON	TOWER	APP CON	CLNC DEL	DEP CON	
	122.975	122.975			134.950		134.950	
WEATHER		ASOS / AWOS		Services				
1-800-WX-BRIEF		119.025	321-986-8864	Airframe	YES	Telephone	YES	
Fixed Base Operator				Telephone	Electronics	YES	Lodging	YES
Space Coast Aviation				321-453-2222	Powerplant	YES	Dining	YES
					Rental Car	YES	Taxi	YES
				FUEL	100LL, Jet A			
				ATTENDED (Month/Day/Hr)	ALL/ALL/0800-2000			

Florida Department of Transportation

Miami / Miami-Dade Dade-Collier Training and Transition Airport

Owner Miami-Dade County Manager Nelson Mejias 14201 NW Lejeune Rd. Opa-locka, FL 33054	Identifier TNT Latitude 25-51.708 N Longitude 80-53.820 W Elevation 13 ft From City 36 Miles W Sectional Miami Hi Chart H-81 Lo Chart L-23C
Phone 305-869-1662 Fax 305-869-1666 E-Mail nmejias@miami-airport.com Website www.miami-airport.com/dade_collier.asp	



Runway	Surface	Length	Width	Lighting		VGSI		
				Runway	Approach			
09/27	Asph	10,499ft	150ft	HIRL	MALS R /	N/N		
Airport Remarks	See Airport Facility Directory remarks and current NOTAMS. Right traffic Rwy 27. Wildlife on & in vicinity of airport. Be alert to low flying National Park Service aircraft all quadrants. Airport closed to public except by PPR with Miami-Dade County Aviation Dept 305-869-1660. Airport surveyed by the							
ATIS	CTAF	UNICOM	GND CON	TOWER	APP CON	CLNC DEL	DEP CON	
	123.000	123.000			128.600		128.600	
WEATHER	ASOS / AWOS				Services			
1-800-WX-BRIEF	119.075	239-695-9198			Airframe	NO	Telephone	YES
Fixed Base Operator			Telephone		Electronics	NO	Lodging	YES
					Powerplant	NO	Dining	NO
					Rental Car	NO	Taxi	NO
					FUEL			
					ATTENDED (Month/Day/Hr)	ALL/ALL/ALL		

Miami / Miami-Dade Miami Executive Airport

Owner Miami-Dade County
Manager Jonathan Spicer
 12800 SW 145th Avenue
 Building 507
 Miami, FL 33186

Phone 305-869-1702

E-Mail js Spicer@miami-airport.com

Website www.miami-airport.com/kendall_tamiami.asp

Fax 305-869-1780

Identifier TMB
Latitude 25-38.873 N
Longitude 80-25.967 W
Elevation 8 ft
From City 13 Miles SW
Sectional Miami
Hi Chart H-81
Lo Chart L-23C, A



Runway	Surface	Length	Width	Lighting		VGSI	
				Runway	Approach		
09L/27R	Asph	5,003ft	150ft	MIRL		P4L/P2L	
09R/27L	Asph	6,000ft	150ft	HIRL	MALSR /	P4R/P4L	
13/31	Asph	4,001ft	150ft	MIRL	REIL /	P4L/N	
Airport Remarks	See Airport Facility Directory remarks and current NOTAMS. Rwy 09R right traffic when tower closed. Birds on & in vicinity of airport. Agricultural aircraft operating in vicinity of airport. Noise abatement procedures in effect.						
ATIS	CTAF	UNICOM	GND CON	TOWER	APP CON	CLNC DEL	DEP CON
124.000	118.900		121.700	118.900 134.600	125.500	133.000	125.500
WEATHER 1-800-WX-BRIEF	ASOS / AWOS			Services			
	124.000	305-235-1332		Airframe	YES	Telephone	YES
Fixed Base Operator	Telephone			Electronics	YES	Lodging	YES
Air Sal	305-251-1982			Powerplant	YES	Dining	NO
International Flight Center	305-238-8122			Rental Car	YES	Taxi	YES
Reliance Aviation of Miami	305-233-0310			FUEL	100LL, Jet A		
Signature Flight Support	305-871-3105			ATTENDED	ALL/ALL/ALL		
Advanced Aircraft Center	305-259-8291			(Month/Day/Hr)			

Florida Department of Transportation

Miami / Miami-Dade Miami International Airport

Owner Miami-Dade County
Manager Ken Pyatt
 P.O. Box 025504
 Miami, FL 33102-5504

Phone 305-876-7129
E-Mail kpyatt@miami-airport.com
Website www.miami-airport.com

Fax 305-876-0948

Identifier MIA
Latitude 25-47.722 N
Longitude 80-17.407 W
Elevation 9 ft
From City 8 Miles NW
Sectional Miami
HI Chart H-8I
Lo Chart L-23C, A



Runway	Surface	Length	Width	Lighting		VGSI
				Runway	Approach	
08L/26R	Asph	8,600ft	150ft	HIRL	REIL / REIL	P4L/P4L
08R/26L	Asph	10,506ft	200ft	HIRL	MALSR / MALSF	P4L/P4L
09/27	Asph	13,016ft	150ft	HIRL	MALSR / MALSR	P4L/P4L
12/30	Asph	9,355ft	150ft	HIRL	MALSR / MALS	P4R/P4L

Airport Remarks	See Airport Facility Directory remarks and current NOTAMS. Right traffic Rwy's 09 & 26L. Birds on & in vicinity of airport. Landing Fee. No intersection departures for B757 or heavier. PPR 3 hours prior for arrivals on the GA center ramp. PPR for military traffic. ASDE-X in use.						
------------------------	---	--	--	--	--	--	--

ATIS	CTAF	UNICOM	GND CON	TOWER	APP CON	CLNC DEL	DEP CON
119.150		123.000	121.800	118.300	124.850	135.350	119.450
133.675			127.500	123.900	120.500		125.500


WEATHER 1-800-WX-BRIEF	ASOS / AWOS		Services				
		305-870-0235	Airframe	YES	Telephone	YES	
Fixed Base Operator		Telephone		Electronics	YES	Lodging	YES
				Powerplant	YES	Dining	YES
Signature Flight Support Tursair Fueling		305-874-1477 305-869-4880		Rental Car	YES	Taxi	YES
				FUEL	100,100LL, Jet A		
				ATTENDED (Month/Day/Hr)	ALL/ALL/ALL		

Miami / Miami-Dade Miami Seaplane Base

Owner Chalks Airline, Inc
Manager Ignacio J Vega-Penichet
 1000 MacArthur Causeway
 Miami, FL 33132

Identifier X44
Latitude 25-46.700 N
Longitude 80-10.217 W
Elevation 0 ft
From City 2 Miles E
Sectional Miami
Hi Chart
Lo Chart

Phone 305-801-0866 **Fax** 305-577-4404
E-Mail ivp@chalksairline.com
Website www.miamiseaplanebase.com



Runway	Surface	Length	Width	Lighting		VGSI
				Runway	Approach	
12W/30W	Water	15,000ft	600ft			

Airport Remarks	See Airport Facility Directory remarks and current NOTAMS. VFR only. Numerous watercraft and large passenger vessels in area. All terminal facilities private use.
------------------------	--

ATIS	CTAF	UNICOM	GND CON	TOWER	APP CON	CLNC DEL	DEP CON
	123.025	122.800					

WEATHER 1-800-WX-BRIEF	ASOS / AWOS		Services			
				Airframe	NO	Telephone
Fixed Base Operator	Telephone		Electronics	NO	Lodging	YES
			Powerplant	NO	Dining	YES
			Rental Car	NO	Taxi	YES
			FUEL			
			ATTENDED (Month/Day/Hr)	ALL/ALL/DALGT		

Miami / Miami-Dade Miami-Opa Locka Executive Airport

Owner Miami-Dade County
Manager Nelson Mejias
 14201 NW Lejeune Rd.
 Opa-locka, FL 33054

Phone 305-869-1662 **Fax** 305-869-1666
E-Mail nmejias@miami-airport.com
Website www.miami-airport.com/opalocka.asp

Identifier OPF
Latitude 25-54.422 N
Longitude 80-16.703 W
Elevation 8 ft
From City 10 Miles N
Sectional Miami
Hi Chart H-8J
Lo Chart L-23C, A



Runway	Surface	Length	Width	Lighting		VGSI
				Runway	Approach	
09L/27R	Asph	8,002ft	150ft	HIRL	MALSR / MALS	V4L/V4L
09R/27L	Asph	4,309ft	100ft	MIRL		V4L/P4L
12/30	Asph	6,800ft	150ft	HIRL	MALSR /	P4L/P4L

Airport Remarks	See Airport Facility Directory remarks and current NOTAMS. Right traffic Rws 09R & 27R. Birds in vicinity of airport. Mandatory traffic patterns for helo & fixed wing traffic. Noise abatement procedures. Banner towing in vicinity of airport.
------------------------	---

ATIS	CTAF	UNICOM	GND CON	TOWER	APP CON	CLNC DEL	DEP CON
125.900	134.675		120.025	134.675	128.600	119.200	128.600

WEATHER 1-800-WX-BRIEF	ASOS / AWOS		Services			
		125.900	305-681-4063	Airframe	YES	Telephone
Fixed Base Operator			Electronics	YES	Lodging	YES
Fontainebleau Aviation Signature Flight Support Atlantic Aviation			Powerplant	YES	Dining	NO
			Rental Car	YES	Taxi	YES
			FUEL	100LL, Jet A		
			ATTENDED (Month/Day/Hr)	ALL/ALL/ALL		

Milton / Santa Rosa Peter Prince Field

Owner Santa Rosa County
Manager Roger Blaylock P.E.
 6051 Old Bagdad Highway, Suite 300
 Milton, FL 32583-8036

Identifier 2R4
Latitude 30-38.257 N
Longitude 86-59.619 W
Elevation 82 ft
From City 3 Miles E
Sectional New Orleans
Hi Chart
Lo Chart L-21C, 22H

Phone 850-981-7100 **Fax** 850-983-2161
E-Mail rogerb@santarosa.fl.gov
Website www.santarosa.fl.gov/airport/index.html



Runway	Surface	Length	Width	Lighting		VGSI
				Runway	Approach	
18/36	Asph	3,701ft	75ft	MIRL	REIL / REIL	P2L/P2L

Airport Remarks	See Airport Facility Directory remarks and current NOTAMS. Right traffic Rwy 18. Intensive military flight training in vicinity of airport. GCO available on 121.725. Limited parking on west ramp for transient aircraft.						
------------------------	--	--	--	--	--	--	--

ATIS	CTAF	UNICOM	GND CON	TOWER	APP CON	CLNC DEL	DEP CON
	122.975	122.975			124.850		124.850

WEATHER 1-800-WX-BRIEF	ASOS / AWOS		Services				
				Airframe	YES	Telephone	YES
Fixed Base Operator			Electronics	NO	Lodging	YES	
			Powerplant	YES	Dining	YES	
AMS Flight School Peter Prince Field Airport			Rental Car	YES	Taxi	YES	
			FUEL	100LL, Jet A1+			
			ATTENDED (Month/Day/Hr)	ALL/ALL/0900-DUSK			

Naples / Collier Naples Municipal Airport

Owner City of Naples Airport Authority
Manager Christopher Rozansky CM
 160 Aviation Drive North
 Naples, FL 34104-4084

Phone 239-643-0733
E-Mail crozansky@flynaples.com
Website www.flynaples.com

Fax

Identifier APF
Latitude 26-09.157 N
Longitude 81-46.518 W
Elevation 8 ft
From City 2 Miles NE
Sectional Miami
Hi Chart H-8H
Lo Chart L-21D, 23B



Runway	Surface	Length	Width	Lighting		VGSI
				Runway	Approach	
05/23	Asph	6,600ft	150ft	MIRL	REIL / REIL	P4R/P4L
14/32	Asph	5,000ft	100ft	MIRL	REIL / REIL	P4L/P4L
NE/SW	Turf	1,850ft	100ft			N/N

Airport Remarks	See Airport Facility Directory remarks and current NOTAMS. Right traffic Rwy 05 & 14. Use of turf Rwy SW/NE requires signed letter of agreement. Antenna tower 152 ft AGL located 1/2 mile east. Extremely noise sensitive area all quadrants. Noise abatement procedures.
------------------------	--

ATIS	CTAF	UNICOM	GND CON	TOWER	APP CON	CLNC DEL	DEP CON
134.225	128.500	128.825	121.600	128.500	119.750 134.750	118.000	119.750 134.750

WEATHER 1-800-WX-BRIEF	ASOS / AWOS		Services			
	134.225	239-643-9886	Airframe	YES	Telephone	YES
Fixed Base Operator Naples Airport Authority	Telephone 239-643-0404		Electronics	YES	Lodging	YES
			Powerplant	YES	Dining	NO
			Rental Car	YES	Taxi	YES
			FUEL	100LL, Jet A, Jet A1+		
			ATTENDED (Month/Day/Hr)	ALL/ALL/0600-2200		

Navarre / Santa Rosa Fort Walton Beach Airport

Owner Boomer Aviation, Inc.
Manager John "Sandy" Williams
 P.O. Box 1075
 Fort Walton Beach, FL 32549-1075

Phone 850-244-1313 **Fax** 850-342-3366
E-Mail sandywilliams@boomeraviation.com
Website

Identifier 1J9
Latitude 30-24.394 N
Longitude 86-49.748 W
Elevation 22 ft
From City 2 Miles E
Sectional New Orleans
Hi Chart
Lo Chart



Runway	Surface	Length	Width	Lighting		VGSI
				Runway	Approach	
18/36	Turf	1,878ft	60ft			N/N

Airport Remarks See Airport Facility Directory remarks and current NOTAMS. VFR only. All takeoffs Rwy 18; all landings Rwy 36. No helicopter operations.

ATIS	CTAF	UNICOM	GND CON	TOWER	APP CON	CLNC DEL	DEP CON
	122.700	122.700					

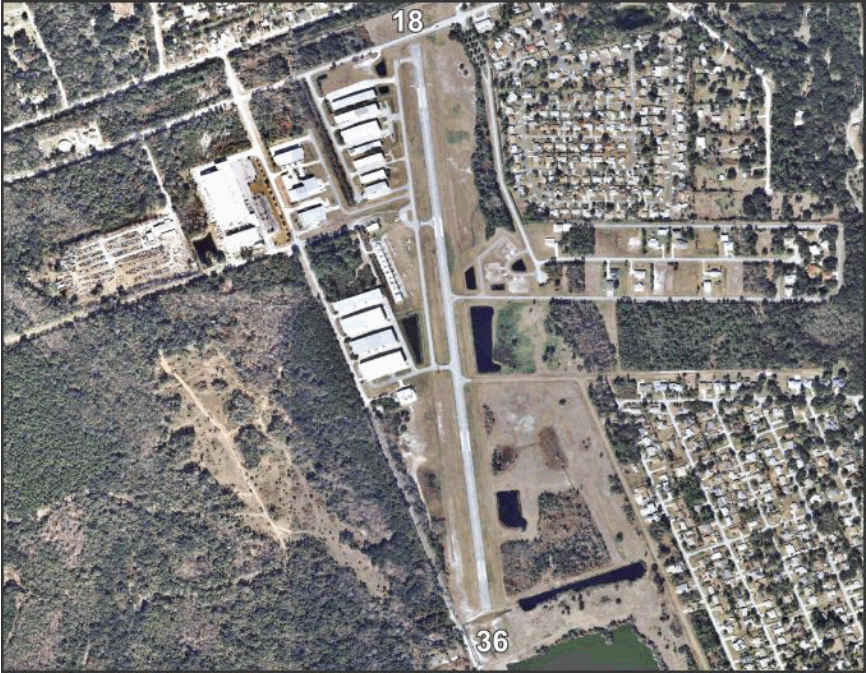
WEATHER 1-800-WX-BRIEF	ASOS / AWOS		Services				
			Airframe	NO	Telephone	NO	
Fixed Base Operator		Electronics	NO	Lodging	YES		
		Powerplant	NO	Dining	YES		
		Rental Car	NO	Taxi	YES		
		FUEL					
		ATTENDED (Month/Day/Hr)	ALL/ALL/1000-DUSK				

New Smyrna Beach / Volusia Massey Ranch Airport

Owner Massey Ranch Airport
Manager Dale Massey
 P.O. Box 1947
 New Smyrna Beach, FL 32170-1947

Identifier X50
Latitude 28-58.733 N
Longitude 80-55.503 W
Elevation 12 ft
From City 3 Miles S
Sectional Jacksonville
Hi Chart
Lo Chart L-24F

Phone 386-428-3818 **Fax** 386-428-3818
E-Mail masseyranchairport@hotmail.com
Website www.masseyranchairport.com/



Runway	Surface	Length	Width	Lighting		VGSI	
				Runway	Approach		
18/36	Asph	4,360ft	60ft	LIRL		N/N	
Airport Remarks	See Airport Facility Directory remarks and current NOTAMS. Glider, banner towing, aerobatics & parachuting activity on & in vicinity of airport. Call DAB approach 386-226-3939 to cancel IFR or for clearance delivery.						
ATIS	CTAF	UNICOM	GND CON	TOWER	APP CON	CLNC DEL	DEP CON
	122.700	122.700			125.350		125.350
WEATHER 1-800-WX-BRIEF	ASOS / AWOS				Services		
				Airframe	YES	Telephone	YES
Fixed Base Operator	Telephone			Electronics	YES	Lodging	NO
Airpark Aviation Center, Inc.	386-427-7708			Powerplant	YES	Dining	YES
				Rental Car	YES	Taxi	YES
				FUEL	100LL, Jet A		
ATTENDED (Month/Day/Hr)	ALL/MON-FRI/0900-1700 ALL/SAT-SUN/IREG						

Florida Department of Transportation

New Smyrna Beach / Volusia New Smyrna Beach Municipal Airport

Owner City of New Smyrna Beach
Manager Rhonda Walker
 602 Skyline Drive
 New Smyrna Beach, FL 32168

Identifier EVB
Latitude 29-03.342 N
Longitude 80-56.935 W
Elevation 12 ft
From City 3 Miles NW
Sectional Jacksonville
Hi Chart H-8H
Lo Chart L-24F

Phone 386-410-2680 **Fax** 000-000-0000
E-Mail Rwalker@cityofnsb.com
Website www.cityofnsb.com/index.aspx?nid=65



Runway	Surface	Length	Width	Lighting		VGSI
				Runway	Approach	
02/20	Asph	4,000ft	100ft			N/N
07/25	Asph	5,000ft	75ft	MIRL		P4L/P4L
11/29	Asph	4,319ft	75ft	MIRL		P4L/P4L

Airport Remarks	See Airport Facility Directory remarks and current NOTAMS. Airport closed for ultralights except by prior permission. Birds on & in vicinity of airport. Noise abatement procedures. Call DAB approach 386-226-3939 for clearance or cancel IFR when ATCT closed.
------------------------	---

ATIS	CTAF	UNICOM	GND CON	TOWER	APP CON	CLNC DEL	DEP CON
124.625	119.675	122.950	121.325	119.675	125.350		125.350

WEATHER 1-800-WX-BRIEF	ASOS / AWOS		Services			
	124.625	386-409-4705	Airframe	YES	Telephone	YES
Fixed Base Operator Epic Aviation, Inc AirGate Aviation Inc City of New Smyrna Beach	Telephone 386-409-5583 386-478-0600 386-410-2680		Electronics	YES	Lodging	YES
			Powerplant	YES	Dining	YES
			Rental Car	YES	Taxi	YES
			FUEL	100LL, Jet A		
ATTENDED (Month/Day/Hr)			ALL/ALL/0700-2200			

Ocala / Marion Ocala International-Jim Taylor Field

Owner City of Ocala
Manager Matthew Grow
 750 Southwest 60th Avenue
 Ocala, FL 34474-1270

Identifier OCF
Latitude 29-10.313 N
Longitude 82-13.447 W
Elevation 90 ft
From City 4 Miles W
Sectional Jacksonville
HI Chart H-8H
Lo Chart L-21D, 24F

Phone 352-629-8377

Fax 352-861-2227

E-Mail MGrow@ocalafl.org

Website www.ocalafl.org/airport/



Runway	Surface	Length	Width	Lighting		VGSI
				Runway	Approach	
08/26	Asph	3,009ft	50ft	HIRL	/ MALSR	N/N
18/36	Asph	7,467ft	150ft			P4L/P4L

Airport Remarks See Airport Facility Directory remarks and current NOTAMS. Rwy 36 designated calm wind runway. Customs service unavailable. RWY 8/26 CLSD to Air Carrier Aircraft. Noise abatement procedures RWY 18. For FBO after hours call (352) 682-3911

ATIS	CTAF	UNICOM	GND CON	TOWER	APP CON	CLNC DEL	DEP CON
128.125	119.250		121.400	119.250	118.600		118.600

WEATHER 1-800-WX-BRIEF	ASOS / AWOS		Services				
		128.125	352-237-8525	Airframe	YES	Telephone	YES
Fixed Base Operator			Telephone	Electronics	YES	Lodging	YES
Sheltair	352-237-3444		Powerplant	YES	Dining	YES	
			Rental Car	YES	Taxi	YES	
			FUEL	100LL, Jet A1+			
ATTENDED (Month/Day/Hr)	ALL/ALL/0730-2000						

**Okeechobee / Okeechobee
Okeechobee County Airport**

Owner Okeechobee County
Manager Adam Hied
2800 NW 20th Trail
Okeechobee, FL 34972

Identifier OBE
Latitude 27-15.967 N
Longitude 80-51.009 W
Elevation 34 ft
From City 3 Miles NW
Sectional Miami
Hi Chart H-8I
Lo Chart L-23C

Phone 863-467-5505 **Fax**
E-Mail ahied@co.okeechobee.fl.us
Website www.okeechobeeairport.com



Runway	Surface	Length	Width	Lighting		VGSI
				Runway	Approach	
05/23	Asph	5,000ft	100ft	MIRL	REIL / REIL	P4L/P4L
14/32	Asph	4,000ft	75ft			P4L/P4L

Airport Remarks	See Airport Facility Directory remarks and current NOTAMS. Ultralight activity on and in vicinity of airport. Bird Hazard, cranes invof arpt. Non-pwrdd flt activity prohibited within arpt tfc pat. Runway 05/23 calm wind runway. After hrs call 347-321-0009.
------------------------	--

ATIS	CTAF	UNICOM	GND CON	TOWER	APP CON	CLNC DEL	DEP CON
	123.000	123.000			132.250		132.250

WEATHER 1-800-WX-BRIEF	ASOS / AWOS		Services					
		118.675	863-467-1148	Airframe	YES	Telephone	YES	
Fixed Base Operator Okeechobee Jet Center			Telephone	863-467-5888	Electronics	NO	Lodging	YES
					Powerplant	YES	Dining	YES
			Rental Car	YES	Taxi	YES		
			FUEL	100LL, Jet A				
			ATTENDED (Month/Day/Hr)	ALL/ALL/0800-1700				

Orlando / Orange Executive Airport

Owner Greater Orlando Aviation Authority
Manager Cyrus T Callum A.A.E., ACE
 365 Rickenbacker Drive
 Orlando, FL 32803

Identifier ORL
Latitude 28-32.728 N
Longitude 81-19.977 W
Elevation 113 ft
From City 3 Miles E
Sectional Jacksonville
Hi Chart H-8H
Lo Chart L-21D, 24F

Phone 407-896-9171 **Fax** 407-896-5699
E-Mail ccallum@goaa.org
Website www.orlandoairports.net/orl/index.htm



Runway	Surface	Length	Width	Lighting		VGSI		
				Runway	Approach			
07/25 13/31	Asph Asph	6,004ft 4,625ft	150ft 100ft	HIRL HIRL	MALSR / REIL REIL / REIL	P2L/P4R P2L/P2L		
Airport Remarks	See Airport Facility Directory remarks and current NOTAMS. Right traffic Rwy 25 & 31. Banner towing operations S Rwy 07/25. Birds in vicinity of airport. Noise sensitive airport. Noise abatement procedures. Customs and Border Protection office located on site, Contact 407-897-5102.							
ATIS	CTAF	UNICOM	GND CON	TOWER	APP CON	CLNC DEL	DEP CON	
127.250	118.700	122.950	121.400	118.700	124.800 128.375	128.450	119.475 119.400	
WEATHER 1-800-WX-BRIEF	ASOS / AWOS				Services			
	127.250	407-658-6753			Airframe	YES	Telephone	YES
Fixed Base Operator			Telephone		Electronics	YES	Lodging	YES
Sheltair Aviation			407-896-2799		Powerplant	YES	Dining	YES
Atlantic			407-894-7331		Rental Car	YES	Taxi	YES
					FUEL	100,100LL, Jet A		
					ATTENDED (Month/Day/Hr)	ALL/ALL/ALL		

Florida Department of Transportation

Orlando / Osceola Kissimmee Gateway Airport

Owner City of Kissimmee
Manager Terry Lloyd AAE
 401 Dyer Boulevard
 Kissimmee, FL 34741

Phone 407-518-2505
E-Mail tlloyd@kissimmee.org
Website www.kissimmeeairport.com/

Fax 407-847-8399

Identifier ISM
Latitude 28-17.388 N
Longitude 81-26.225 W
Elevation 82 ft
From City 16 Miles SW
Sectional Jacksonville
Hi Chart H-8H
Lo Chart L-21D, 24F



Runway	Surface	Length	Width	Lighting		VGSI
				Runway	Approach	
06/24	Asph	5,000ft	100ft	MIRL	REIL / REIL	P4L/P4L
15/33	Asph	6,000ft	100ft	MIRL	MALSF / REIL	P4L/P4L

Airport Remarks See Airport Facility Directory remarks and current NOTAMS. Right traffic Rwy 06 & 15. Airport closed to ultralight aircraft except by prior permission. Noise sensitive area 1/2 mile north of approach end Rwy 24. Noise abatement procedures. No helicopter run on landings. Use caution for wildlife.

ATIS	CTAF	UNICOM	GND CON	TOWER	APP CON	CLNC DEL	DEP CON
128.775	124.450	122.950	121.700	124.450	119.400	119.950	119.400

WEATHER 1-800-WX-BRIEF	ASOS / AWOS		Services			
		128.775	407-847-0533	Airframe	YES	Telephone
Fixed Base Operator			Electronics	YES	Lodging	YES
Kissimmee Jet Center Signature Flight Support Odyssey Aviation			Rental Car	YES	Dining	YES
			Powerplant	YES	Taxi	YES
			FUEL	100LL, Jet A		
			ATTENDED (Month/Day/Hr)	ALL/ALL/0700-2200		

Orlando / Orange Orlando International Airport

Owner Greater Orlando Aviation Authority
Manager Stanley Thornton
 1 Jeff Fuqua Blvd
 Orlando, FL 32827

Identifier MCO
Latitude 28-25.733 N
Longitude 81-18.962 W
Elevation 96 ft
From City 6 Miles SE
Sectional Jacksonville
Hi Chart H-8H
Lo Chart L-21D, 24F

Phone 407-825-7826 **Fax** 407-825-2202
E-Mail sthornton@goaa.org
Website www.orlandoairports.net



Runway	Surface	Length	Width	Lighting		VGSI
				Runway	Approach	
17L/35R	Conc	9,001ft	150ft	HIRL	ALSF2 / ALSF2	P4L/P4R
17R/35L	Conc	10,000ft	150ft	HIRL	ALSF2 / ALSF2	P4L/P4R
18L/36R	Asph/Conc	12,005ft	200ft	HIRL	/ ALSF2	P4L/P4L
18R/36L	Asph/Conc	12,004ft	200ft	HIRL	MALSR / REIL	P4L/P4L

Airport Remarks	See Airport Facility Directory remarks and current NOTAMS. Birds & deer on & in vicinity of airport. Bright lights on road between Rwy 17R/35L & Rwy 17L/35R may be mistaken for runway lights. ASDE-X in use, pilots should operate Mode C on all taxiways & runways.
------------------------	--

ATIS	CTAF	UNICOM	GND CON	TOWER	APP CON	CLNC DEL	DEP CON
121.250		122.950	121.800	118.450	124.800	125.475	119.400
120.525			126.400	124.300	120.150		119.525

WEATHER 1-800-WX-BRIEF	ASOS / AWOS		Services			
	121.250	407-855-5235	Airframe	YES	Telephone	YES
Fixed Base Operator Atlantic Aviation Signature Flight Support	Telephone 407-851-8304 407-825-6999		Electronics	YES	Lodging	YES
			Powerplant	YES	Dining	YES
			Rental Car	YES	Taxi	YES
			FUEL	100LL, Jet A		
			ATTENDED (Month/Day/Hr)	ALL/ALL/ALL		

Orlando / Seminole Orlando Sanford International Airport

Owner Sanford Airport Authority
Manager Diane Crews AAE
 Orlando Sanford International Airport
 1200 Red Cleveland Blvd.
 Sanford, FL 32773-6844
Phone 407-585-4002
E-Mail dcrews@osaa.net
Website www.orlandosanfordairport.com

Fax 407-585-4045

Identifier SFB
Latitude 28-46.658 N
Longitude 81-14.249 W
Elevation 55 ft
From City 16 Miles NE
Sectional Jacksonville
HI Chart H-8H
Lo Chart L-21D, 24F



Runway	Surface	Length	Width	Lighting		VGSI
				Runway	Approach	
09C/27C	Asph	3,578ft	75ft	MIRL	REIL /	P2L/P2L
09L/27R	Asph	11,002ft	150ft	HIRL	MALSR / MALSR	P4L/P4R
09R/27L	Asph	6,647ft	75ft	HIRL	MALSR / REIL	P4L/P4L
18/36	Asph/Conc	6,002ft	150ft	MIRL	REIL / REIL	P4L/P4L

Airport Remarks	See Airport Facility Directory remarks and current NOTAMS. Right traffic Rwy 09C, 09R, 27R, & 36. Dense flight training activity in traffic pattern & local areas. Rwy 09R/27L primary flight training runway. Noise sensitive areas. Noise abatement procedures.
------------------------	---

ATIS	CTAF	UNICOM	GND CON	TOWER	APP CON	CLNC DEL	DEP CON
125.975	120.300		121.350	120.300 135.250	135.300 119.775	123.975 121.350	119.775 135.300

WEATHER 1-800-WX-BRIEF	ASOS / AWOS		Services			
	125.975	407-321-9384	Airframe	YES	Telephone	YES
Fixed Base Operator Constant Aviation Million Air	Telephone 407-321-8880 407-328-9997		Electronics	YES	Lodging	YES
			Powerplant	YES	Dining	YES
			Rental Car	YES	Taxi	YES
			FUEL	100LL, Jet A		
			ATTENDED (Month/Day/Hr)	ALL/ALL/JALL		

Florida Department of Transportation

Ormond Beach / Volusia Ormond Beach Municipal Airport

Owner City of Ormond Beach
Manager Steven R Lichliter
 PO Box 277
 Ormond Beach, FL 32175-0277

Identifier OMN
Latitude 29-18.069 N
Longitude 81-06.829 W
Elevation 28 ft
From City 3 Miles NW
Sectional Jacksonville
Hi Chart
Lo Chart L-21D, 24G

Phone 386-615-7019 **Fax** 386-676-3384
E-Mail Steven.Lichliter@ormondbeach.org
Website www.ormondbeach.org/index.aspx?nid=77



Runway	Surface	Length	Width	Lighting		VGSI
				Runway	Approach	
09/27	Asph	4,005ft	75ft	MIRL	REIL / REIL	P4L/P4L
17/35	Asph	3,704ft	100ft	MIRL	REIL / REIL	P4L/P4L

Airport Remarks See Airport Facility Directory remarks and current NOTAMS. Right traffic Rws 17 & 26. Noise abatement procedures are in effect, contact airport manager for information. When ATC closed CTC DAB APCH at 386-226-3939 to CNCL IFR or for clearance delivery.

ATIS	CTAF	UNICOM	GND CON	TOWER	APP CON	CLNC DEL	DEP CON
118.475	119.075	123.050	121.625	119.075	125.800	121.625	125.800

WEATHER 1-800-WX-BRIEF	ASOS / AWOS		Services			
	118.475	386-615-7084	Airframe	YES	Telephone	YES
Fixed Base Operator Sunrise Aviation Hangar 7 Aviation MAC Charter Hangars	Telephone 386-677-5724 386-673-0588 386-852-1038		Electronics	NO	Lodging	NO
			Powerplant	YES	Dining	YES
			Rental Car	NO	Taxi	YES
			FUEL	100LL, Jet A		
			ATTENDED (Month/Day/Hr)	ALL/ALL/0700-1900		

**Pahokee / Palm Beach
Palm Beach County Glades Airport**

Owner Palm Beach County
Manager Tom K. Stewart
 1000 PBlA, Suite 123
 West Palm Beach, FL 33406

Phone 561-471-7405
E-Mail tkstewart@pbia.org
Website www.pbia.org/ga/glades.aspx

Fax 561-471-9644

Identifier PHK
Latitude 26-47.150 N
Longitude 80-41.607 W
Elevation 16 ft
From City 3 Miles SW
Sectional Miami
Hi Chart
Lo Chart L-23C



Runway	Surface	Length	Width	Lighting		VGSI
				Runway	Approach	
18/36	Asph	4,116ft	75ft	MIRL	REIL / REIL	P2L/P2L

Airport Remarks	See Airport Facility Directory remarks and current NOTAMS. Parachute jumping. Birds on & in vicinity of airport. FBO After hrs. call: 561-626-9799
------------------------	--

ATIS	CTAF	UNICOM	GND CON	TOWER	APP CON	CLNC DEL	DEP CON
	122.800	122.800			128.300		128.300

WEATHER 1-800-WX-BRIEF	ASOS / AWOS		Services				
				Airframe	NO	Telephone	YES
Fixed Base Operator		Telephone		Electronics	NO	Lodging	YES
Signature Flight Support		561-924-5253		Powerplant	NO	Dining	YES
				Rental Car	NO	Taxi	YES
				FUEL	100LL, Jet A		
				ATTENDED (Month/Day/Hr)	ALL/ALL/0800-1800		

**Palatka / Putnam
Palatka Municipal-Lt. Kay Larkin Field**

Owner City of Palatka
Manager John E Youell
 4015 Reid Street Highway 100
 Palatka, FL 32177

Phone 386-329-0148
E-Mail jyouell@palatka-fl.gov
Website www.PalatkaKayLarkin.com

Fax 386-312-2230

Identifier 28J
Latitude 29-39.515 N
Longitude 81-41.322 W
Elevation 48 ft
From City 2 Miles NW
Sectional Jacksonville
Hi Chart H-8H
Lo Chart L-21D, 24G



Runway	Surface	Length	Width	Lighting		VGSI
				Runway	Approach	
09/27	Asph	6,000ft	100ft	MIRL	REIL / REIL	P4L/P4L
17/35	Asph	3,510ft	75ft	MIRL		P2L/P2L

Airport Remarks	See Airport Facility Directory remarks and current NOTAMS. Parachute jumping. Wildlife on & in vicinity of airport. RCO available on 122.25 with GNV radio. Calm wind runway is RWY 09.
------------------------	---

ATIS	CTAF	UNICOM	GND CON	TOWER	APP CON	CLNC DEL	DEP CON
	122.800	122.800			118.175		118.175

WEATHER 1-800-WX-BRIEF	ASOS / AWOS		Services				
		119.925	386-312-2212	Airframe	YES	Telephone	YES
Fixed Base Operator Kay Larkin Airport			Electronics	NO	Lodging	YES	
			Powerplant	YES	Dining	NO	
			Rental Car	YES	Taxi	YES	
			FUEL	100LL, Jet A			
			ATTENDED (Month/Day/Hr)	ALL/ALL/0600-1900			

Palm Coast / Flagler Flagler Executive Airport

Owner Flagler County
Manager Roy W Sieger Jr.
 201 Airport Road
 Palm Coast, FL 32164-2403

Phone 386-313-4220
E-Mail rsieger@flaglercounty.org
Website www.flaglercountyairport.com/

Fax 386-437-7459

Identifier FIN
Latitude 29-28.043 N
Longitude 81-12.380 W
Elevation 33 ft
From City 6 Miles S
Sectional Jacksonville
Hi Chart H-8H
Lo Chart L-21D, 24G



Runway	Surface	Length	Width	Lighting		VGSI
				Runway	Approach	
06/24	Asph	5,000ft	100ft	MIRL		P4L/P4L
11/29	Asph	5,500ft	100ft	MIRL	REIL / REIL	P4L/P4L
18W/36W	Water/Water	3,000ft	500ft			

Airport Remarks	See Airport Facility Directory remarks and current NOTAMS. Noise abatement procedures. Helipad H1 Private Use. Seaplane landing area not marked. Noise abatement procedures in effect. Existed prior to 1959. CTC DAB APCH at 386-226-3939 for CLNC Del or CNL IFR when ATC is closed.
------------------------	--

ATIS	CTAF	UNICOM	GND CON	TOWER	APP CON	CLNC DEL	DEP CON
128.325	118.950	123.000	121.750	118.950	125.800	121.750	125.800

WEATHER 1-800-WX-BRIEF	ASOS / AWOS		Services			
	128.325	386-437-7334	Airframe	YES	Telephone	YES
Fixed Base Operator Flagler Executive Airport	Telephone 386-313-4220		Electronics	NO	Lodging	YES
			Powerplant	YES	Dining	YES
			Rental Car	YES	Taxi	YES
			FUEL	100LL, Jet A		
			ATTENDED (Month/Day/Hr)	ALL/ALL/0700-1800		

Palmetto / Manatee Airport Manatee

Owner Reeder Farms, LLC
Manager Thomas Reeder
 1180 8th Avenue West #515
 Palmetto, FL 34221

Identifier 48X
Latitude 27-38.552 N
Longitude 82-31.256 W
Elevation 27 ft
From City 7 Miles NE
Sectional Miami
Hi Chart
Lo Chart

Phone 941-722-9296 **Fax**
E-Mail airportmanatee48x-email@yahoo.cc
Website http://www.airportmanatee.org/



Runway	Surface	Length	Width	Lighting		VGSI
				Runway	Approach	
07/25	Turf	3,120ft	100ft	LIRL		N/N

Airport Remarks	See Airport Facility Directory remarks and current NOTAMS. Right traffic Rwy 07. Birds and wildlife on and in vicinity of airport. LIRL available on request (941)722-9296.
------------------------	---

ATIS	CTAF	UNICOM	GND CON	TOWER	APP CON	CLNC DEL	DEP CON
122.900							

WEATHER	ASOS / AWOS		Services					
1-800-WX-BRIEF			Airframe	YES	Telephone	YES		
Fixed Base Operator		Telephone		Electronics	NO	Lodging	NO	
				Powerplant	YES	Dining	NO	
Airport Manatee		941-722-9296		Rental Car	NO	Taxi	NO	
				FUEL	100LL			
				ATTENDED (Month/Day/Hr)	ALL/MON-FRI/0900-1700 ALL/SAT/0900-1200			

Panacea / Wakulla Wakulla County Airport

Owner Wakulla County
Manager Steve Fults
 35 Moncoupe Circle
 Panacea, FL 32346

Phone 850-321-0373
E-Mail Fultsie@aol.com

Website <http://www.visitwakulla.com/Visitors/transportation-options.html>

Fax 850-984-3535

Identifier 2J0
Latitude 29-59.356 N
Longitude 84-23.751 W
Elevation 11 ft
From City 3 Miles S
Sectional Jacksonville
Hi Chart
Lo Chart



Runway	Surface	Length	Width	Lighting		VGSI			
				Runway	Approach				
18/36	Turf	2,570ft	70ft	LIRL		N/N			
Airport Remarks	See Airport Facility Directory remarks and current NOTAMS. Trees, buildings, and utility poles 75 to 125 feet east of Runway 18/36.								
ATIS	CTAF	UNICOM	GND CON	TOWER	APP CON	CLNC DEL	DEP CON		
122.900									
WEATHER 1-800-WX-BRIEF	ASOS / AWOS				Services				
Fixed Base Operator				Telephone		Airframe	NO	Telephone	NO
						Electronics	NO	Lodging	NO
						Powerplant	NO	Dining	NO
						Rental Car	NO	Taxi	NO
						FUEL			
						ATTENDED (Month/Day/Hr)	UNATNDD		

Florida Department of Transportation

**Panama City / Bay
Northwest Florida Beaches International Airport**

Owner Panama City-Bay County Airport and Industrial District
Manager Parker W. McClellan Jr., A.A.E.
 6300 West Bay Parkway, Box A
 Panama City Beach, FL 32409

Identifier ECP
Latitude 30-21.495 N
Longitude 85-47.736 W
Elevation 69 ft
From City 10 Miles S
Sectional New Orleans
Hi Chart H-8G
Lo Chart L-21C, 22I

Phone 850-636-8965 **Fax** 850-785-5674
E-Mail pmcclellan@pcairport.com
Website www.ifybeaches.com/



Runway	Surface	Length	Width	Lighting		VGSI
				Runway	Approach	
16/34	Conc	10,000ft	150ft	HIRL	MALSR / REIL	P4L/P4L

Airport Remarks	See Airport Facility Directory remarks and current NOTAMS. Attended continuously. All military VIP arr/dep shall be at arpt terminal with prior approval from arpt authority at (850)763-6751 x306.						
------------------------	---	--	--	--	--	--	--

ATIS	CTAF	UNICOM	GND CON	TOWER	APP CON	CLNC DEL	DEP CON
119.975	118.950		121.650	118.950	125.200 120.825		125.200 120.825

WEATHER 1-800-WX-BRIEF	ASOS / AWOS		Services				
	119.975	850-235-7857	Airframe	NO	Telephone	YES	
Fixed Base Operator		Telephone		Electronics	YES	Lodging	YES
SheltAir Aviation Services		850-233-4717		Powerplant	NO	Dining	YES
				Rental Car	YES	Taxi	YES
				FUEL	100LL, Jet A		
				ATTENDED (Month/Day/Hr)			

Pensacola / Escambia Ferguson Airport

Owner Brown Helicopter, Inc.
Manager Kenny Brown
 9750 Aileron Avenue, Hanger B
 Pensacola, FL 32506-9512

Identifier 82J
Latitude 30-23.895 N
Longitude 87-20.933 W
Elevation 27 ft
From City 7 Miles SW
Sectional New Orleans
Hi Chart
Lo Chart L-21C, 22H

Phone 850-453-4181 **Fax**
E-Mail kenny@brownhelicopter.com
Website <https://www.fly82j.com/>



Runway	Surface	Length	Width	Lighting		VGSI			
				Runway	Approach				
18/36	Turf/Asph	3,200ft	140ft	NSTD		N/N			
Airport Remarks	See Airport Facility Directory remarks and current NOTAMS. VFR only. Airport lies within 3 nm of NAS Pensacola-Forrest Sherman Field (NPA). Frequent flight demonstrations and preactive airshows at NAS Pensacola. Existed prior to 1959.								
ATIS	CTAF	UNICOM	GND CON	TOWER	APP CON	CLNC DEL	DEP CON		
	122.800	122.800							
WEATHER	ASOS / AWOS			Services					
1-800-WX-BRIEF				Airframe	YES	Telephone	YES		
Fixed Base Operator				Telephone	Electronics	Lodging	YES		
Westgate Airpark				850-453-4181		Powerplant	YES	Dining	YES
						Rental Car	YES	Taxi	YES
				FUEL	100LL, Jet A				
				ATTENDED (Month/Day/Hr)					

Florida Department of Transportation

Pensacola / Escambia Pensacola International Airport

Owner City of Pensacola
Manager Dan E Flynn
 2430 Airport Blvd, Suite 225
 Pensacola, FL 32504

Phone 850-436-5000
E-Mail DFlynn@cityofpensacola.com
Website www.flypensacola.com

Fax 850-436-5006

Identifier PNS
Latitude 30-28.406 N
Longitude 87-11.197 W
Elevation 121 ft
From City 3 Miles NE
Sectional New Orleans
Hi Chart H-7E, 8G
Lo Chart L-21C, 22H



Runway	Surface	Length	Width	Lighting		VGSI	
				Runway	Approach		
08/26	Asph	7,000ft	150ft	HIRL	REIL / REIL	P4L/P4L	
17/35	Conc	7,004ft	150ft	HIRL	MALSR / REIL	P4L/P4L	
Airport Remarks	See Airport Facility Directory remarks and current NOTAMS. Birds on & in vicinity of airport. Rwy 08 is preferred departure runway. Fixed wing VFR departures proceed to airport boundary before turning unless otherwise directed by ATC. Noise abatement procedures.						
ATIS	CTAF	UNICOM	GND CON	TOWER	APP CON	CLNC DEL	DEP CON
121.250	119.900	122.950	121.900	119.900	118.600 119.000	123.725	118.600 119.000
WEATHER 1-800-WX-BRIEF		ASOS / AWOS 121.250 850-436-4799		Services			
Fixed Base Operator		Telephone Pensacola Aviation 850-434-0636 Innis Free Jet Center 850-436-4500		Airframe	YES	Telephone	YES
				Electronics	YES	Lodging	YES
				Powerplant	YES	Dining	YES
				Rental Car	YES	Taxi	YES
				FUEL	100,100LL, Jet A		
				ATTENDED (Month/Day/Hr)	ALL/ALL/ALL		

**Perry / Taylor
Perry-Foley Airport**

Owner Taylor County
Manager Ward Ketring
 511 Industrial Drive
 Perry, FL 32348

Identifier 40J
Latitude 30-04.161 N
Longitude 83-34.837 W
Elevation 45 ft
From City 3 Miles S
Sectional Jacksonville
Hi Chart
Lo Chart L-21D, 22J

Phone 850-838-3519 **Fax**
E-Mail airport@taylorcountygov.com
Website www.taylorcountygov.com/airport



Runway	Surface	Length	Width	Lighting		VGSI
				Runway	Approach	
12/30	Asph/Conc	4,754ft	100ft	MIRL		P2L/P2L
18/36	Asph	5,010ft	100ft	MIRL		P2L/P2L

Airport Remarks	See Airport Facility Directory remarks and current NOTAMS. Fuel available 24 hours with credit card.
------------------------	--

ATIS	CTAF	UNICOM	GND CON	TOWER	APP CON	CLNC DEL	DEP CON
	122.800	122.800			127.800		127.800

WEATHER 1-800-WX-BRIEF	ASOS / AWOS		Services			
		118.375	850-838-3526	Airframe	NO	Telephone
Fixed Base Operator Perry-Foley Airport	Telephone 850-838-3519		Electronics	NO	Lodging	YES
			Powerplant	NO	Dining	YES
			Rental Car	NO	Taxi	YES
			FUEL	100LL, Jet A		
			ATTENDED (Month/Day/Hr)	ALL/ALL/0800-1700		

Pierson / Volusia Pierson Municipal Airport

Owner Town of Pierson
Manager Thomas Larrivee
 106 N Center Street
 Pierson, FL 32180

Phone 386-943-0094
E-Mail tomselectronics@aol.com
Website

Fax 386-749-3239

Identifier 2J8
Latitude 29-15.000 N
Longitude 81-27.554 W
Elevation 63 ft
From City 1 Miles N
Sectional Jacksonville
Hi Chart
Lo Chart



Runway	Surface	Length	Width	Lighting		VGSI		
				Runway	Approach			
05/23	Turf	2,600ft	184ft			N/N		
Airport Remarks	See Airport Facility Directory remarks and current NOTAMS. Right traffic Rwy 23. Call DAB Approach 386-226-3939 for clearance delivery or to cancel IFR. Existed prior to 1959.							
ATIS	CTAF	UNICOM	GND CON	TOWER	APP CON	CLNC DEL	DEP CON	
	122.900	122.900						
WEATHER 1-800-WX-BRIEF		ASOS / AWOS			Services			
Fixed Base Operator		Telephone			Airframe	YES	Telephone	NO
					Electronics	NO	Lodging	NO
					Powerplant	YES	Dining	NO
					Rental Car	NO	Taxi	NO
					FUEL			
					ATTENDED (Month/Day/Hr)	UNATNDD		

Florida Department of Transportation

Plant City / Hillsborough Plant City Airport

Owner Hillsborough County Aviation Authority
Manager Brett Fay
 P.O. Box 22287
 Tampa, FL 33622

Identifier PCM
Latitude 28-00.013 N
Longitude 82-09.855 W
Elevation 153 ft
From City 2 Miles SW
Sectional Jacksonville
Hi Chart
Lo Chart L-21D, 24F

Phone 813-870-8735 **Fax** 813-870-8758
E-Mail bfay@tampaairport.com
Website <https://www.plantcityairport.com>



Runway	Surface	Length	Width	Lighting		VGSI		
				Runway	Approach			
10/28	Asph	3,948ft	75ft	MIRL	REIL / REIL	P2L/P2L		
Airport Remarks	See Airport Facility Directory remarks and current NOTAMS. Use caution for multiple towers 12 NM SSW up to 1549' MSL. Noise abatement procedures in effect for RWY 10. CLNC DEL available on GCO 121.725.							
ATIS	CTAF	UNICOM	GND CON	TOWER	APP CON	CLNC DEL	DEP CON	
	123.050	123.050			120.650 119.900	121.725	120.650 119.900	
WEATHER 1-800-WX-BRIEF	ASOS / AWOS				Services			
	120.025	813-764-8259			Airframe	YES	Telephone	YES
Fixed Base Operator			Telephone		Electronics	NO	Lodging	YES
Plant City Airport Services			813-752-4710		Powerplant	YES	Dining	YES
					Rental Car	YES	Taxi	YES
					FUEL	100LL, Jet A		
					ATTENDED (Month/Day/Hr)	ALL/ALL/0700-1900		

Florida Department of Transportation

Pompano Beach / Broward Pompano Beach Airpark

Owner City of Pompano Beach
Manager Steven P Rocco
 1001 Northeast 10th Street
 Pompano Beach, FL 33060

Identifier PMP
Latitude 26-14.828 N
Longitude 80-06.663 W
Elevation 19 ft
From City 1 Miles NE
Sectional Miami
Hi Chart
Lo Chart L-23C, A

Phone 954-786-4135 **Fax** 954-786-4136
E-Mail steve.rocco@copbfl.com
Website www.mypompanobeach.org/directory/airpark/index.html



Runway	Surface	Length	Width	Lighting		VGSI
				Runway	Approach	
06/24	Asph	4,001ft	150ft	MIRL	REIL / REIL	P2L/P2L
10/28	Asph	3,502ft	100ft	MIRL	REIL / REIL	P2L/P2L
15/33	Asph	4,918ft	150ft	MIRL	MALS /	P4L/P4L

Airport Remarks	See Airport Facility Directory remarks and current NOTAMS. Numerous birds on & in vicinity of airport. All runways noise sensitive. Contact airport manager for helo & fixed wing operating procedures.
------------------------	---

ATIS	CTAF	UNICOM	GND CON	TOWER	APP CON	CLNC DEL	DEP CON
120.550	125.400	122.950	121.900	125.400	119.700		119.700

WEATHER 1-800-WX-BRIEF	ASOS / AWOS		Services				
	120.550	954-783-3720	Airframe	YES	Telephone	YES	
Fixed Base Operator	Telephone		Electronics	YES	Lodging	YES	
			Powerplant	YES	Dining	YES	
Sheltair Aviation Pompano Aviation, LLC	954-943-6050 954-960-5104		Rental Car	YES	Taxi	YES	
			FUEL	100LL, Jet A			
			ATTENDED (Month/Day/Hr)	ALL/ALL/0800-2000			

Port Saint Joe / Gulf Costin Airport

Owner Skyborne Technology Investment Properties, Inc
Manager Michael Lawson
 167 Cessna Drive
 Port St. Joe, FL 32456

Identifier A51
Latitude 29-45.513 N
Longitude 85-17.345 W
Elevation 13 ft
From City 2 Miles S
Sectional New Orleans
HI Chart
Lo Chart

Phone 850-227-4933 **Fax**
E-Mail mlawson@skybornetechnology.com
Website



Runway	Surface	Length	Width	Lighting		VGSI
				Runway	Approach	

18/36	Turf	3,170ft	65ft			N/N
-------	------	---------	------	--	--	-----

Airport Remarks	See Airport Facility Directory remarks and current NOTAMS. No touch & go landings. Landing fee. Tower +550' 1.5 miles north of airport.
------------------------	---

ATIS	CTAF	UNICOM	GND CON	TOWER	APP CON	CLNC DEL	DEP CON
------	------	--------	---------	-------	---------	----------	---------

122.900

WEATHER	ASOS / AWOS	Services			
1-800-WX-BRIEF		Airframe	NO	Telephone	YES

Fixed Base Operator	Telephone			
	Electronics	NO	Lodging	YES
	Powerplant	NO	Dining	YES
	Rental Car	NO	Taxi	YES
	FUEL			
	ATTENDED (Month/Day/Hr)	UNATTND		

Punta Gorda / Charlotte Punta Gorda Airport

Owner Charlotte County Airport Authority
Manager James W Parish P.E.
 28000 Airport Road, Suite A-1
 Punta Gorda, FL 33982

Identifier PGD
Latitude 26-55.136 N
Longitude 81-59.456 W
Elevation 26 ft
From City 3 Miles SE
Sectional Miami
Hi Chart H-8H
Lo Chart L-21D, 23B

Phone 941-639-1101 x102 **Fax** 941-639-4792
E-Mail jparish@flypgd.com
Website www.flypgd.com



Runway	Surface	Length	Width	Lighting		VGSI
				Runway	Approach	
04/22	Asph	7,193ft	150ft	HIRL	REIL / REIL	P4L/P4L
09/27	Asph	2,636ft	60ft			N/N
15/33	Asph	5,688ft	150ft	MIRL	REIL / REIL	P4L/P4L

Airport Remarks See Airport Facility Directory remarks and current NOTAMS. Fuel available 24hrs w/ credit card.
 Runway 9/27 restricted to aircraft less than 6000 lbs.

ATIS	CTAF	UNICOM	GND CON	TOWER	APP CON	CLNC DEL	DEP CON
135.675	121.000	122.975	119.550	121.000	127.050 134.750	119.550 127.050	127.050 134.750

WEATHER 1-800-WX-BRIEF	ASOS / AWOS		Services				
	135.675	941-639-0076	Airframe	YES	Telephone	YES	
Fixed Base Operator	Telephone		Electronics	YES	Lodging	YES	
			Powerplant	YES	Dining	YES	
Punta Gorda FBO	941-639-4119		Rental Car	YES	Taxi	YES	
			FUEL	100LL, Jet A, Jet A1+			
			ATTENDED (Month/Day/Hr)	ALL/ALL/ALL			

**Punta Gorda / Charlotte
Shell Creek Airport**

Owner Frank V. Moss/Richard Howe
Manager Nicole Williams
 36880 Washington Loop Road
 Punta Gorda, FL 33982-9506

Identifier F13
Latitude 26-58.137 N
Longitude 81-54.939 W
Elevation 20 ft
From City 7 Miles E
Sectional Miami
Hi Chart
Lo Chart

Phone 239-673-8328 **Fax**
E-Mail williams@applicationdynamics.net
Website



Runway	Surface	Length	Width	Lighting		VGSI
				Runway	Approach	
18/36	Turf	2,600ft	87ft			N/N

Airport Remarks	See Airport Facility Directory remarks and current NOTAMS. Parachute jumping. Glider activity on & in vicinity of airport.
------------------------	--

ATIS	CTAF	UNICOM	GND CON	TOWER	APP CON	CLNC DEL	DEP CON
122.900							

WEATHER 1-800-WX-BRIEF	ASOS / AWOS		Services			
				Airframe	NO	Telephone
Fixed Base Operator			Electronics	NO	Lodging	NO
			Powerplant	NO	Dining	NO
			Rental Car	NO	Taxi	NO
			FUEL			
			ATTENDED (Month/Day/Hr)	ALL/MON-FRI/0900-1700		

Quincy / Gadsden Quincy Municipal Airport

Owner Quincy-Gadsden Airport Authority
Manager F. Ashley May
 1341 Woodward Road
 Quincy, FL 32352

Identifier 2J9
Latitude 30-35.872 N
Longitude 84-33.446 W
Elevation 221 ft
From City 2 Miles NE
Sectional Jacksonville
HI Chart
Lo Chart L-21D, 221

Phone 850-556-7730 **Fax** 850-627-0217
E-Mail ashley@maynursery.com
Website



Runway	Surface	Length	Width	Lighting		VGSI	
				Runway	Approach		
14/32	Asph	2,964ft	75ft	LIRL		P2R/P2L	
Airport Remarks	See Airport Facility Directory remarks and current NOTAMS. Right traffic Rwy 14. Extensive parachute jumping operations on airport. Existed prior to 1959.						
ATIS	CTAF	UNICOM	GND CON	TOWER	APP CON	CLNC DEL	DEP CON
	122.700	122.700			128.700 128.625		128.700 128.625
WEATHER 1-800-WX-BRIEF	ASOS / AWOS		Services				
	118.975	850-627-6264	Airframe	YES	Telephone	YES	
Fixed Base Operator			Telephone	Electronics	NO	Lodging	YES
Quincy-Gadsden Airport Authority			850-627-2112	Powerplant	YES	Dining	YES
				Rental Car	NO	Taxi	NO
			FUEL		100LL		
			ATTENDED (Month/Day/Hr)		ALL/ALL/0800-DUSK		

Florida Department of Transportation

River Ranch / Polk River Ranch Resort Airport

Owner Westgate Resorts Central Florida Investments
Manager Bob Mount
 3200 River Ranch Boulevard
 River Ranch, FL 33867

Identifier 2RR
Latitude 27-46.935 N
Longitude 81-12.321 W
Elevation 55 ft
From City 0 Miles NW
Sectional Miami
Hi Chart
Lo Chart L-21D, 24F

Phone 863-692-1321 x40025 **Fax** 863-692-2332
E-Mail bob_mount@wgresorts.com
Website



Runway	Surface	Length	Width	Lighting		VGSI		
				Runway	Approach			
16/34	Asph	4,950ft	75ft	NSTD		N/N		
Airport Remarks	See Airport Facility Directory remarks and current NOTAMS. Right traffic Rwy 34. 250' tower 3000ft SE RWY 34 and 2400ft right of centerline.							
ATIS	CTAF	UNICOM	GND CON	TOWER	APP CON	CLNC DEL	DEP CON	
	122.800	122.800						
WEATHER		ASOS / AWOS		Services				
1-800-WX-BRIEF				Airframe	NO	Telephone	YES	
Fixed Base Operator				Telephone	Electronics	Lodging	YES	
Westgate River Ranch Aviation				863-692-2907	Powerplant	NO	Dining	YES
					Rental Car	NO	Taxi	YES
					FUEL	100LL		
					ATTENDED (Month/Day/Hr)	ALL/ALL/ALL		

Florida Department of Transportation

Saint Augustine / Saint Johns Northeast Florida Regional Airport

Owner St. Augustine-St. Johns County Airport Authority
Manager Kevin Harvey
 4796 US 1 N
 St Augustine, FL 32095

Identifier SGJ
Latitude 29-57.555 N
Longitude 81-20.385 W
Elevation 10 ft
From City 4 Miles N
Sectional Jacksonville
Hi Chart H-8H
Lo Chart L-21D, 24G

Phone 904-209-0090
E-Mail kch@sgj-airport.com
Website www.flynf.com

Fax 904-209-0528



Runway	Surface	Length	Width	Lighting		VGSI
				Runway	Approach	
02/20	Asph	2,610ft	75ft	MIRL		N/N
06/24	Asph	2,701ft	60ft	MIRL		P2L/N
12W/30W	Water	5,000ft	1,000ft			
13/31	Asph	8,002ft	150ft	HIRL	/ MALSR	V4L/P4L
17W/35W	Water	12,000ft	1,000ft			
18W/36W	Water	12,000ft	500ft			

Airport Remarks See Airport Facility Directory remarks and current NOTAMS. Aerobatic activity along E side Rwy 13/31. See AFD for Waterways. SS Fuel available 24/7 w/ credit card.

ATIS	CTAF	UNICOM	GND CON	TOWER	APP CON	CLNC DEL	DEP CON
119.625	127.625	122.950	121.175	127.625	120.750		120.750

WEATHER 1-800-WX-BRIEF	ASOS / AWOS		Services			
	119.625	904-824-7084	Airframe	YES	Telephone	YES
Fixed Base Operator	Telephone		Electronics	YES	Lodging	YES
			Powerplant	YES	Dining	YES
Atlantic Aviation St Augustine - St Johns County Airport Authority			Rental Car	YES	Taxi	YES
			FUEL	100LL, Jet A		
			ATTENDED (Month/Day/Hr)	ALL/ALL/0600-2400		

Saint Petersburg / Pinellas Albert Whitted Airport

Owner City of St Petersburg
Manager Richard J Lesniak
 107 8th Ave SE
 Saint Petersburg, FL 33701-5094

Identifier SPG
Latitude 27-45.907 N
Longitude 82-37.618 W
Elevation 7 ft
From City 0 Miles E
Sectional Miami
Hi Chart
Lo Chart L-21D, 24F

Phone 727-893-7657 **Fax** 727-822-4767
E-Mail Richard.Lesniak@stpete.org
Website http://www.stpete.org/visiting_the_city/airport/index.php



Runway	Surface	Length	Width	Lighting		VGSI	
				Runway	Approach		
07/25	Asph	3,677ft	75ft	MIRL	REIL / REIL	P2L/P2L	
18/36	Asph	2,864ft	150ft	MIRL	REIL / REIL	P2L/P2L	
Airport Remarks	See Airport Facility Directory remarks and current NOTAMS. Right traffic Rwy 07 & 36. Birds on & in vicinity of airport. Seagulls on runway during inclement weather. Banner towing east of Rwy 18/36. Heavy jets operating in vicinity of SPG 1,600' & above. Ship channel in approach RWY 36.						
ATIS	CTAF	UNICOM	GND CON	TOWER	APP CON	CLNC DEL	DEP CON
	127.400	122.950	121.800	127.400	125.300 119.650		125.300 119.650
WEATHER 1-800-WX-BRIEF	ASOS / AWOS				Services		
	118.875	727-821-4334			Airframe YES	Telephone	YES
Fixed Base Operator				Telephone	Electronics YES	Lodging	YES
Sheltair Aviation				727-824-2880	Powerplant YES	Dining	YES
					Rental Car YES	Taxi	YES
					FUEL	100LL, Jet A, Jet A1	
					ATTENDED (Month/Day/Hr)	ALL/ALL/0700-2100	

Florida Department of Transportation

Saint Petersburg/Clearwater / Pinellas Saint Pete-Clearwater International Airport

Owner Pinellas County
Manager Thomas R. Jewsbury C.M.
 14700 Terminal Boulevard STE 221
 Clearwater, FL 33762

Identifier PIE
Latitude 27-54.646 N
Longitude 82-41.246 W
Elevation 10 ft
From City 8 Miles N
Sectional Miami
Hi Chart H-8H
Lo Chart L-21D, 24F

Phone 727-453-7801 **Fax** 727-453-7846
E-Mail jewsbury@fly2pie.com
Website www.fly2pie.com



Runway	Surface	Length	Width	Lighting		VGSI
				Runway	Approach	
04/22	Asph	5,903ft	150ft	MIRL	REIL / REIL	P4L/N
18/36	Asph	9,730ft	150ft	HIRL	MALSR /	P4L/P4L

Airport Remarks	See Airport Facility Directory remarks and current NOTAMS. Attended continuously. Birds on and in/ovf arpt. Noise sensitive area 5 miles N extending one mile E & W of localizer southbound to shoreline. Noise abatement procedures. Banner towing prohibited.
------------------------	---

ATIS	CTAF	UNICOM	GND CON	TOWER	APP CON	CLNC DEL	DEP CON
134.500	118.300	122.950	121.900	118.300 128.400	125.300	120.600	125.300

WEATHER 1-800-WX-BRIEF	ASOS / AWOS		Services				
	134.500	727-531-3456	Airframe	YES	Telephone	YES	
Fixed Base Operator		Telephone		Electronics	YES	Lodging	YES
				Powerplant	YES	Dining	YES
Sheltair Signature Flight Support		727-530-3453 727-531-1441		Rental Car	YES	Taxi	YES
				FUEL		100LL, Jet A, Jet A1+	
				ATTENDED (Month/Day/Hr)		ALL/ALL/ALL	

Florida Department of Transportation

Sarasota / Sarasota
Sarasota / Bradenton International Airport

Owner Sarasota-Manatee Airport Authority
Manager Fredrick J Piccolo
6000 Airport Circle
Sarasota, FL 34243-2105

Identifier SRQ
Latitude 27-23.727 N
Longitude 82-33.263 W
Elevation 30 ft
From City 3 Miles N
Sectional Miami
Hi Chart H-8H
Lo Chart L-21D, 23B

Phone 941-359-2770 x4200 **Fax** 941-359-5055
E-Mail fredrick.piccolo@srq-airport.com
Website www.srq-airport.com



Runway	Surface	Length	Width	Lighting		VGSI		
				Runway	Approach			
04/22	Asph	5,009ft	150ft	HIRL	/ REIL	P4L/P4L		
14/32	Asph	9,500ft	150ft	HIRL	MALS R / MALS R	P4L/P4L		
Airport Remarks	See Airport Facility Directory remarks and current NOTAMS. Birds on & in vicinity of airport. Noise abatement procedures. U.S. Customs user fee airport. Aircraft clearing customs do not block Gates B6 or B10.							
ATIS	CTAF	UNICOM	GND CON	TOWER	APP CON	CLNC DEL	DEP CON	
124.375	120.100	122.950	121.900	120.100	119.650 124.950	118.250	119.650 124.950	
WEATHER 1-800-WX-BRIEF	ASOS / AWOS				Services			
	124.375	941-355-8482			Airframe	YES	Telephone	YES
Fixed Base Operator			Telephone		Electronics	YES	Lodging	YES
Dolphin Aviation Rectrix Aerodrome Center Rectrix Light General Aviation Center			941-355-2902 941-358-9600 941-355-8100		Powerplant	YES	Dining	YES
					Rental Car	YES	Taxi	YES
					FUEL	100LL, Jet A, Jet A1+		
					ATTENDED (Month/Day/Hr)	ALL/ALL/ALL		

Florida Department of Transportation

Sebastian / Indian River Sebastian Municipal Airport

Owner City of Sebastian
Manager Scott Baker
 202 Airport Drive East
 Sebastian, FL 32958-3957

Phone 772-633-0897
E-Mail rbaker@cityofsebastian.org
Website www.sebastianairport.org

Fax

Identifier X26
Latitude 27-48.768 N
Longitude 80-29.737 W
Elevation 21 ft
From City 1 Miles W
Sectional Miami
Hi Chart
Lo Chart L-24F



Runway	Surface	Length	Width	Lighting		VGSI	
				Runway	Approach		
05/23	Asph	4,023ft	75ft	LIRL		P2L/P2L	
10/28	Asph	3,199ft	75ft			P2L/P2L	
Airport Remarks	See Airport Facility Directory remarks and current NOTAMS. Right traffic Rwys 23 & 28. Parachute jumping. Automated UNICOM. Noise abatement procedures. Existed prior to 1959.						
ATIS	CTAF	UNICOM	GND CON	TOWER	APP CON	CLNC DEL	DEP CON
123.050							
WEATHER		ASOS / AWOS		Services			
1-800-WX-BRIEF		118.125	772-388-5689	Airframe	YES	Telephone	YES
Fixed Base Operator				Electronics	NO	Lodging	NO
Pilots Paradise, Inc City of Sebastian				Powerplant	YES	Dining	YES
				Rental Car	NO	Taxi	NO
				FUEL	100LL		
				ATTENDED <small>(Month/Day/Hr)</small>	ALL/MON-FRI/0800-1700		

Sebring / Highlands Sebring Regional Airport

Owner Sebring Airport Authority
Manager Mike Willingham
 128 Authority Lane
 Sebring, FL 33870

Phone 863-655-6444 x103
E-Mail mike@sebring-airport.com
Website www.sebring-airport.com

Fax 863-655-6447

Identifier SEF
Latitude 27-27.384 N
Longitude 81-20.544 W
Elevation 63 ft
From City 6 Miles SE
Sectional Miami
HI Chart H-8H
Lo Chart L-21D, 23B



Runway	Surface	Length	Width	Lighting		VGSI	
				Runway	Approach		
01/19 14/32	Asph Asph	5,234ft 4,990ft	100ft 100ft	MIRL	REIL / REIL	P4L/P4L N/N	
Airport Remarks	See Airport Facility Directory remarks and current NOTAMS. Existed prior to 1959. For fuel after hours call: 863-655-6455						
ATIS	CTAF	UNICOM	GND CON	TOWER	APP CON	CLNC DEL	DEP CON
	122.700	122.700			127.200		127.200
WEATHER 1-800-WX-BRIEF	ASOS / AWOS			Services			
	119.475	863-655-6424		Airframe	YES	Telephone	YES
Fixed Base Operator			Telephone	Electronics	NO	Lodging	YES
Volo Aviation			863-655-6455	Powerplant	YES	Dining	YES
				Rental Car	YES	Taxi	NO
				FUEL	100LL, Jet A, Mogas		
				ATTENDED (Month/Day/Hr)	ALL/MON-FRI/0730-1800 ALL/SAT-SUN/0700-1700		

Florida Department of Transportation

Stuart / Martin Witham Field

Owner Martin County BOCC
Manager Sam Carver
 2011 Southeast Airport Road
 Stuart, FL 34996-4022

Identifier SUA
Latitude 27-10.902 N
Longitude 80-13.278 W
Elevation 16 ft
From City 1 Miles SE
Sectional Miami
HI Chart H-81
Lo Chart L-23C

Phone 772-221-2374
E-Mail scarver@martin.fl.us
Website www.martin.fl.us

Fax



Runway	Surface	Length	Width	Lighting		VGSI
				Runway	Approach	
07/25	Asph	4,652ft	100ft	MIRL		P4L/P4L
12/30	Asph	5,828ft	100ft	MIRL	REIL / REIL	P4L/P4L
16/34	Asph	4,998ft	100ft			N/N

Airport Remarks	See Airport Facility Directory remarks and current NOTAMS. Birds on & in vicinity of airport. Noise sensitive areas all quadrants. Noise abatement procedures. EMAS on approach ends of Rwy 12 & 30. Existed prior to 1959.
------------------------	---

ATIS	CTAF	UNICOM	GND CON	TOWER	APP CON	CLNC DEL	DEP CON
134.475	126.600		121.700	126.600	132.800		132.800

WEATHER 1-800-WX-BRIEF	ASOS / AWOS		Services			
		134.475	772-692-7399	Airframe	YES	Telephone
Fixed Base Operator			Electronics	YES	Lodging	YES
			Powerplant	YES	Dining	NO
Stuart Jet Center Atlantic Aviation			Rental Car	YES	Taxi	YES
			FUEL	100LL, Jet A		
			ATTENDED (Month/Day/Hr)	ALL/ALL/0700-2000		

**Tallahassee / Leon
Tallahassee International Airport**

Owner City of Tallahassee	Identifier TLH	Latitude 30-23.792 N
Manager David J. Pollard C.M.	Longitude 84-21.020 W	Elevation 81 ft
Tallahassee Regional Airport	From City 4 Miles SW	Sectional Jacksonville
3300 Capital Circle SW, Ste 1	Hi Chart H-8H	Lo Chart L-21D, 22I
Tallahassee, FL 32310	Phone 850-891-7815	Fax 850-891-7837
E-Mail David.Pollard@talgov.com	Website www.flytallahassee.com	



Runway	Surface	Length	Width	Lighting		VGSI		
				Runway	Approach			
09/27	Asph	8,000ft	150ft	HIRL	REIL / ALSF2	P4L/P4L		
18/36	Asph	7,000ft	150ft	HIRL	REIL / MALSR	P4L/P4L		
Airport Remarks	See Airport Facility Directory remarks and current NOTAMS. Birds on & in vicinity of airport. When ATCT closed activate airfield lights using CTAF.							
ATIS	CTAF	UNICOM	GND CON	TOWER	APP CON	CLNC DEL	DEP CON	
119.450	118.700	123.075	121.900	118.700	135.800 128.700	126.650	135.800 128.700	
WEATHER		ASOS / AWOS		Services				
1-800-WX-BRIEF		119.450	850-576-3665	Airframe	YES	Telephone	YES	
Fixed Base Operator			Telephone		Electronics	YES	Lodging	YES
Million Air			850-574-5671		Powerplant	YES	Dining	YES
					Rental Car	YES	Taxi	YES
				FUEL	100LL, Jet A			
				ATTENDED (Month/Day/Hr)	ALL/ALL/ALL			

**Tallahassee/Havana / Leon
Tallahassee Commercial Airport**

Owner Ochlockonee International, LLC
Manager Drew Miller
 4951 Woodlane Circle
 Tallahassee, FL 32303

Identifier 68J
Latitude 30-32.839 N
Longitude 84-22.431 W
Elevation 155 ft
From City 8 Miles NW
Sectional Jacksonville
Hi Chart
Lo Chart L-21D, 22I

Phone 850-894-8733 **Fax**
E-Mail drew@millertreesrv.com
Website



Runway	Surface	Length	Width	Lighting		VGSI	
				Runway	Approach		
16/34	Asph	3,249ft	50ft			N/N	
Airport Remarks	See Airport Facility Directory remarks and current NOTAMS. Arpt CLOSED indef. CLOSED due to pending arpt const.						
ATIS	CTAF	UNICOM	GND CON	TOWER	APP CON	CLNC DEL	DEP CON
	122.800	122.800			128.700 128.625		128.700 128.625
WEATHER 1-800-WX-BRIEF	ASOS / AWOS			Services			
				Airframe	NO	Telephone	NO
Fixed Base Operator				Telephone		Electronics	NO
						Lodging	YES
						Powerplant	NO
						Dining	YES
						Rental Car	YES
						Taxi	YES
						FUEL	
						ATTENDED (Month/Day/Hr)	ALL/ALL/0900-1900

Tampa / Hillsborough Peter O Knight Airport

Owner Hillsborough County Aviation Authority
Manager Brett Fay
 P.O. Box 22287
 Tampa, FL 33622

Identifier TPF
Latitude 27-54.935 N
Longitude 82-26.956 W
Elevation 8 ft
From City 3 Miles S
Sectional Miami
HI Chart
Lo Chart L-21D, 24F

Phone 813-870-8735 **Fax** 813-870-8758
E-Mail bfay@tampaairport.com
Website http://atlasaviation.com/



Runway	Surface	Length	Width	Lighting		VGSI		
				Runway	Approach			
04/22 18/36	Asph Asph	3,583ft 2,687ft	100ft 75ft	MIRL MIRL	/ REIL	V4L/N N/P2R		
Airport Remarks	See Airport Facility Directory remarks and current NOTAMS. CAUTION, gulls on and invof arpt. Be alert, MacDill AFB lctd 4 miles southwest. Ship channel in apch to Rwy 18 and Rwy 22. Ocean going vessels in ship channel east. This airport has been surveyed by the National Geodetic Survey.							
ATIS	CTAF	UNICOM	GND CON	TOWER	APP CON	CLNC DEL	DEP CON	
	122.725	122.725			119.900	119.800	119.900	
WEATHER 1-800-WX-BRIEF	ASOS / AWOS				Services			
	118.925	813-251-6824			Airframe	YES	Telephone	YES
Fixed Base Operator		Telephone		Electronics		YES	Lodging	YES
Atlas Aviation		813-251-1752		Powerplant		YES	Dining	YES
				Rental Car		YES	Taxi	YES
				FUEL		100LL, Jet A		
				ATTENDED (Month/Day/Hr)		ALL/ALL/0600-2200		

Florida Department of Transportation

Tampa / Hillsborough Tampa Executive Airport

Owner Hillsborough County Aviation Authority
Manager Brett Fay
 P.O. Box 22287
 Tampa, FL 33622

Identifier VDF
Latitude 28-00.518 N
Longitude 82-20.989 W
Elevation 21 ft
From City 6 Miles E
Sectional Jacksonville
Hi Chart H-8H
Lo Chart L-21D, 24F

Phone 813-870-8735 **Fax** 813-870-8758
E-Mail bfay@tampaairport.com
Website http://www.skyportaviation.com



Runway	Surface	Length	Width	Lighting		VGSI		
				Runway	Approach			
05/23 18/36	Asph/Conc Asph	5,000ft 3,219ft	100ft 75ft	MIRL MIRL	REIL / MALSR REIL / REIL	P2L/P2L P4R/P2L		
Airport Remarks	See Airport Facility Directory remarks and current NOTAMS. Noise abatement procedures in effect for Rwy 18. No turns until over interstate. No turns below 400 ft. This airport has been surveyed by the National Geodetic Survey.							
ATIS	CTAF	UNICOM	GND CON	TOWER	APP CON	CLNC DEL DEP CON		
	122.700	122.700			119.900	119.900		
WEATHER 1-800-WX-BRIEF	ASOS / AWOS 121.125 813-630-0924				Services			
Fixed Base Operator Skyport Aviation			Telephone 813-626-1515		Airframe	YES	Telephone	YES
					Electronics	YES	Lodging	YES
					Powerplant	YES	Dining	YES
					Rental Car	YES	Taxi	YES
					FUEL	100LL, Jet A		
					ATTENDED (Month/Day/Hr)	ALL/ALL/0700-1900		

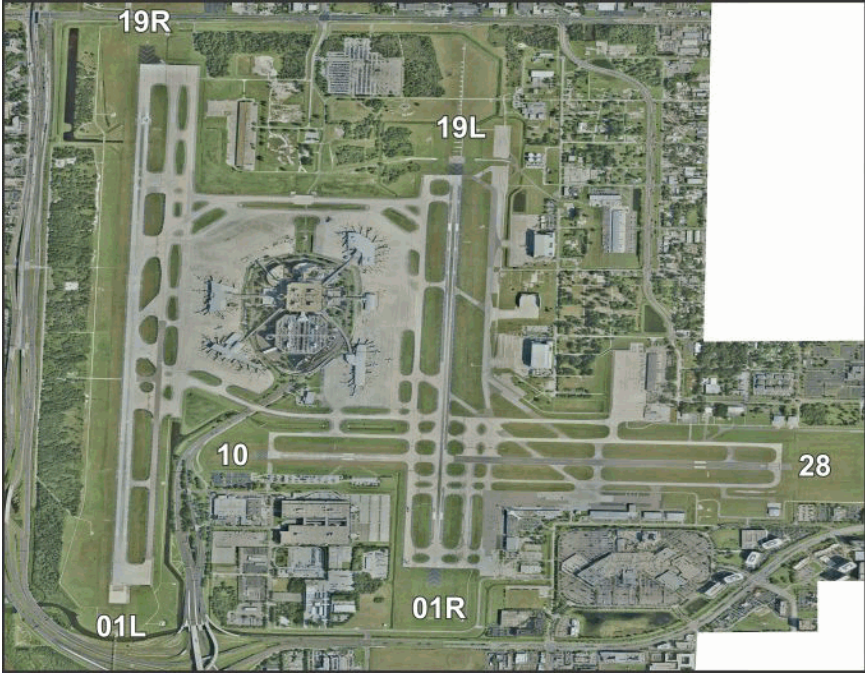
Florida Department of Transportation

Tampa / Hillsborough Tampa International Airport

Owner Hillsborough County Aviation Authority
Manager John Tiliacos
 P.O. Box 22287
 Tampa, FL 33622

Identifier TPA
Latitude 27-58.529 N
Longitude 82-31.995 W
Elevation 26 ft
From City 6 Miles W
Sectional Miami
Hi Chart H-8H
Lo Chart L-21D, 24F

Phone 813-870-8776 **Fax** 813-870-7864
E-Mail jtiliacos@tampaairport.com
Website www.tampaairport.com



Runway	Surface	Length	Width	Lighting		VGSI
				Runway	Approach	
01L/19R	Conc	11,002ft	150ft	HIRL	ALSF2 / MALSR	P4L/P4L
01R/19L	Asph/Conc	8,300ft	150ft	HIRL	REIL / ALSF2	P4L/P4L
10/28	Asph/Conc	6,999ft	150ft	HIRL		P4L/P4L

Airport Remarks	See Airport Facility Directory remarks and current NOTAMS. Rwy 19L is noise sensitive to turbojet departures. Rwy 01R is noise sensitive to turbojet arrivals. Noise abatement procedures. Only aircraft with prior permission may use terminal apron; others use GA apron.
------------------------	---

ATIS	CTAF	UNICOM	GND CON	TOWER	APP CON	CLNC DEL	DEP CON
126.450		122.950	121.700	119.500	118.150	133.600	118.150
128.475			121.350	119.050	118.800		119.650

WEATHER 1-800-WX-BRIEF	ASOS / AWOS		Services				
	126.450	813-873-7228	Airframe	YES	Telephone	YES	
Fixed Base Operator		Telephone		Electronics	YES	Lodging	YES
				Powerplant	YES	Dining	YES
Signature Flight Support Shellair		813-870-3813 813-319-8000		Rental Car	YES	Taxi	YES
				FUEL	100LL, Jet A		
				ATTENDED (Month/Day/Hr)	ALL/ALL/ALL		

Tampa / Pasco Tampa North Aero Park

Owner Helicopter Structural & Maintenance, Inc
Manager Angela Brammer
 4241 Birdsong Boulevard
 Lutz, FL 33559

Identifier X39
Latitude 28-13.277 N
Longitude 82-22.473 W
Elevation 68 ft
From City 17 Miles NE
Sectional Jacksonville
Hi Chart
Lo Chart L-21D, 24F

Phone 813-973-3703 **Fax** 813-991-4815
E-Mail angelalbrammer@gmail.com
Website www.TampaNorth.com



Runway	Surface	Length	Width	Lighting		VGSI	
				Runway	Approach		
14/32	Asph	3,541ft	50ft	HIRL		N/N	
Airport Remarks	See Airport Facility Directory remarks and current NOTAMS. Right traffic Rwy 14. Activate airport beacon using CTAF after 2200L.						
ATIS	CTAF	UNICOM	GND CON	TOWER	APP CON	CLNC DEL	DEP CON
	123.050	123.050					
WEATHER 1-800-WX-BRIEF	ASOS / AWOS				Services		
				Airframe	YES	Telephone	YES
Fixed Base Operator	Telephone			Electronics	NO	Lodging	YES
Tampa North Flight Center	813-973-3703			Powerplant	YES	Dining	YES
				Rental Car	YES	Taxi	YES
				FUEL	100LL		
				ATTENDED (Month/Day/Hr)	All/All/0800-1700		

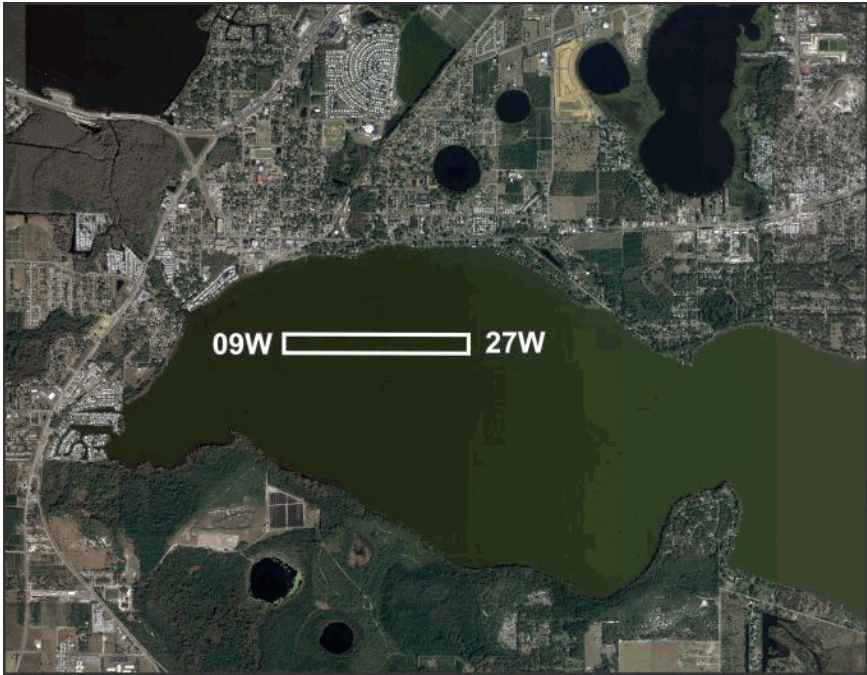
Tavares / Lake Tavares Seaplane Base

Owner City of Tavares
Manager Bob Tweedie
 PO Box 1068
 Tavares, FL 32778

Phone 352-742-6267
E-Mail btweedie@tavares.org
Website www.tavares.org

Fax 352-742-6351

Identifier FA1
Latitude 28-47.722 N
Longitude 81-43.272 W
Elevation 63 ft
From City 1 Miles SE
Sectional Jacksonville
Hi Chart
Lo Chart



Runway	Surface	Length	Width	Lighting		VGSI
				Runway	Approach	

09W/27W	Water	3,000ft	200ft			
---------	-------	---------	-------	--	--	--

Airport Remarks	See Airport Facility Directory remarks and current NOTAMS. Provided VFR ops, public use, Seaplane operators be aware of Leesburg Airport to the northwest
------------------------	---

ATIS	CTAF	UNICOM	GND CON	TOWER	APP CON	CLNC DEL	DEP CON
	122.975	122.975					

WEATHER 1-800-WX-BRIEF	ASOS / AWOS		Services			
				Airframe	NO	Telephone
Fixed Base Operator		Telephone	Electronics	NO	Lodging	YES
Tavares Seaplane Base		352-742-6267	Powerplant	NO	Dining	YES
			Rental Car	NO	Taxi	YES
			FUEL	100LL, Mogas		
			ATTENDED (Month/Day/Hr)			

Titusville / Brevard Arthur Dunn Air Park

Owner Titusville-Cocoa Airport District
Manager Justin Hopman ACE
 355 Golden Knights Blvd
 Titusville, FL 32780

Identifier X21
Latitude 28-37.353 N
Longitude 80-50.125 W
Elevation 30 ft
From City 2 Miles NW
Sectional Jacksonville
Hi Chart
Lo Chart L-24F

Phone 321-267-8780 **Fax** 321-383-4284
E-Mail jhopman@flairport.com
Website <http://www.ticoairportauthority.com/arthur-dunn-airpark--x21-.html>



Runway	Surface	Length	Width	Lighting		VGSI		
				Runway	Approach			
04/22	Turf	1,805ft	100ft	MIRL		N/N		
15/33	Asph	3,025ft	70ft			P2L/P2L		
Airport Remarks	See Airport Facility Directory remarks and current NOTAMS. Parachute jumping. Extensive ultralight activity in vicinity of airport. Airport Beacon out of service indefinitely. Several towers 1.5 NM South of field.							
ATIS	CTAF	UNICOM	GND CON	TOWER	APP CON	CLNC DEL	DEP CON	
	123.000	123.000			134.950		134.950	
WEATHER	ASOS / AWOS				Services			
1-800-WX-BRIEF	119.725	321-385-0383			Airframe	YES	Telephone	YES
Fixed Base Operator		Telephone		Electronics		NO	Lodging	YES
Skydive Space Center		321-267-0016		Powerplant		YES	Dining	NO
				Rental Car		NO	Taxi	YES
				FUEL		100LL, Jet A		
				ATTENDED		ALL/ALL/0800-2000		
				<small>(Month/Day/Hr)</small>				

Titusville / Brevard Space Coast Regional Airport

Owner Titusville-Cocoa Airport District
Manager Justin Hopman ACE
 355 Golden Knights Blvd
 Titusville, FL 32780

Phone 321-267-8780
E-Mail jhopman@flairport.com
Website www.flairport.com

Fax 321-383-4284

Identifier TIX
Latitude 28-30.888 N
Longitude 80-47.954 W
Elevation 34 ft
From City 5 Miles S
Sectional Jacksonville
Hi Chart H-8H
Lo Chart L-24F



Runway	Surface	Length	Width	Lighting		VGSI
				Runway	Approach	
09/27	Asph	5,000ft	100ft	MIRL	REIL / REIL	P4L/P4L
18/36	Asph	7,319ft	150ft	HIRL	REIL / MALSR	P4L/P4L

Airport Remarks	See Airport Facility Directory remarks and current NOTAMS. In minimum visibility conditions bright lights in parking lot 1/4 mile E of Rwy 18 may be mistaken for runway lights. ARFF Index A available Mon-Fri 0700-1600L or per request.
------------------------	--

ATIS	CTAF	UNICOM	GND CON	TOWER	APP CON	CLNC DEL	DEP CON
120.625	118.900	122.950	121.850	118.900	134.950		134.950

WEATHER 1-800-WX-BRIEF	ASOS / AWOS		Services				
		120.625	321-567-6090	Airframe	YES	Telephone	YES
Fixed Base Operator Space Coast Jet Center US Aviation Training Solutions			Telephone	Electronics	YES	Lodging	YES
				Powerplant	YES	Dining	YES
			Rental Car	YES	Taxi	YES	
			FUEL	100LL, Jet A			
			ATTENDED (Month/Day/Hr)	ALL/ALL/0700 - 2100			

Umatilla / Lake Umatilla Municipal Airport

Owner City of Umatilla
Manager Scott Blankenship
 P.O. Box 2286
 Umatilla, FL 32784-2286

Phone 352-669-3125
E-Mail sblankenship@umatillaff.org
Website

Fax 352-669-8313

Identifier X23
Latitude 28-55.366 N
Longitude 81-39.104 W
Elevation 107 ft
From City 1 Miles E
Sectional Jacksonville
Hi Chart
Lo Chart L-21D, 24F



Runway	Surface	Length	Width	Lighting		VGSI	
				Runway	Approach		
01/19	Asph	2,500ft	60ft	MIRL		P2L/P2L	
Airport Remarks	See Airport Facility Directory remarks and current NOTAMS. Parachute jumping. Existed prior to 1959.						
ATIS	CTAF	UNICOM	GND CON	TOWER	APP CON	CLNC DEL	DEP CON
	122.900	122.900			119.525		119.525
WEATHER 1-800-WX-BRIEF	ASOS / AWOS				Services		
				Airframe	NO	Telephone	YES
Fixed Base Operator	Telephone			Electronics	NO	Lodging	YES
City of Umatilla	352-669-2290			Powerplant	NO	Dining	YES
				Rental Car	NO	Taxi	NO
				FUEL	100,100LL		
				ATTENDED (Month/Day/Hr)			

Florida Department of Transportation

Valkaria / Brevard Valkaria Airport

Owner Brevard County
Manager Steve Borowski
 1 Pilots' Place
 Valkaria, FL 32950-4760

Phone 321-952-4590 **Fax** 321-952-4592
E-Mail steve.borowski@brevardfl.gov
Website www.brevardcounty.us/valkaria_airport/index.cfm

Identifier X59
Latitude 27-57.652 N
Longitude 80-33.500 W
Elevation 26 ft
From City 1 Miles W
Sectional Miami
HI Chart
Lo Chart L-24F



Runway	Surface	Length	Width	Lighting		VGSI
				Runway	Approach	
10/28	Asph	4,000ft	60ft			P4L/P4R
14/32	Asph	4,000ft	75ft			P4R/P4L

Airport Remarks	See Airport Facility Directory remarks and current NOTAMS. Attended 1300-2200Z±. Existed prior to 1959.
------------------------	---

ATIS	CTAF	UNICOM	GND CON	TOWER	APP CON	CLNC DEL	DEP CON
	122.725	122.725					

WEATHER 1-800-WX-BRIEF	ASOS / AWOS		Services				
		617-262-3825		Airframe	YES	Telephone	YES
Fixed Base Operator			Electronics	YES	Lodging	YES	
			Powerplant	YES	Dining	YES	
Valkaria Airport			Rental Car	YES	Taxi	YES	
			FUEL	100LL, Jet A			
			ATTENDED (Month/Day/Hr)	ALL/ALL/0800-1700			

**Valparaiso / Okaloosa
Destin - Fort Walton Beach Airport / Eglin Air Force Base**

Owner	Okaloosa County	Identifier	VPS
Manager	Tracy Stage	Latitude	30-29.000 N
	Destin - Ft Walton Beach Airport	Longitude	86-31.867 W
	1701 State Rd 85 N	Elevation	84 ft
	Eglin AFB, FL 32542-1498	From City	1 Miles SW
Phone	850-651-7160 x4	Sectional	New Orleans
E-Mail	tstage@myokaloosa.com	Hi Chart	H-8G
Website	www.flyvps.com	Lo Chart	L-21C, 22H
	Fax 850-651-7164		



Runway	Surface	Length	Width	Lighting		VGSI
				Runway	Approach	
01/19	Asph	10,001ft	300ft	HIRL	ALSF1 / ALSF1	P4L/P4L
12/30	Asph/Conc	11,987ft	300ft	HIRL	/ ALSF1	P4L/P4L

Airport Remarks	See Airport Facility Directory remarks and current NOTAMS. Joint use facility with Eglin AFB. Large migratory birds year round in vicinity of airport. No ground handling services for GA aircraft at VPS. Restricted to military and air carrier aircraft only.
------------------------	--

ATIS	CTAF	UNICOM	GND CON	TOWER	APP CON	CLNC DEL	DEP CON
134.625			121.800	118.200	132.100 125.100	127.700	132.100 125.100

WEATHER 1-800-WX-BRIEF	ASOS / AWOS		Services			
		134.625		Airframe	NO	Telephone
Fixed Base Operator			Electronics	NO	Lodging	YES
			Powerplant	NO	Dining	YES
			Rental Car	YES	Taxi	YES
			FUEL	100LL, Jet A, Jet A1+		
			ATTENDED (Month/Day/Hr)			

Venice / Sarasota Venice Municipal Airport

Owner City of Venice
Manager Mark Cervasio
 150 Airport Avenue East
 Venice, FL 34285

Phone 941-486-2711
E-Mail mcervasio@flyvnc.com
Website www.flyvnc.com

Fax 941-483-5942

Identifier VNC
Latitude 27-04.297 N
Longitude 82-26.421 W
Elevation 18 ft
From City 2 Miles S
Sectional Miami
Hi Chart H-8H
Lo Chart L-21D, 23B



Runway	Surface	Length	Width	Lighting		VGSI		
				Runway	Approach			
05/23 13/31	Asph Asph	5,000ft 5,639ft	150ft 150ft	MIRL MIRL	REIL / REIL REIL / REIL	P2L/P2L P4L/P4L		
Airport Remarks	See Airport Facility Directory remarks and current NOTAMS. Right traffic Rwy 13. Parasailing activity W of airport along beach. Airport has extensive flight training. Noise sensitive airport. Noise abatement procedures for jets. Rwy 23 preferred departure & calm wind runway. This airport has							
ATIS	CTAF	UNICOM	GND CON	TOWER	APP CON	CLNC DEL	DEP CON	
	122.725	122.725			119.650 124.950	118.075	119.650 124.950	
WEATHER 1-800-WX-BRIEF	ASOS / AWOS				Services			
	119.275	941-486-2718			Airframe	YES	Telephone	YES
Fixed Base Operator		Telephone		Electronics		YES	Lodging	NO
Suncoast Air Center		941-485-1799		Powerplant		YES	Dining	YES
				Rental Car		YES	Taxi	YES
				FUEL		100LL, Jet A		
				ATTENDED (Month/Day/Hr)		ALL/ALL/0700-1900		

Florida Department of Transportation

**Vero Beach / Indian River
New Hibiscus Airpark**

Owner Indian River Flying Services, Inc.
Manager James N Orth
 P.O. Box 690772
 Vero Beach, FL 32969-0772

Identifier X52
Latitude 27-37.935 N
Longitude 80-31.653 W
Elevation 25 ft
From City 7 Miles W
Sectional Miami
Hi Chart
Lo Chart

Phone 772-321-0041 **Fax**
E-Mail spraybird2@gmail.com
Website



Runway	Surface	Length	Width	Lighting		VGSI
				Runway	Approach	
18/36	Turf	3,100ft	140ft			N/N

Airport Remarks	See Airport Facility Directory remarks and current NOTAMS. VFR only. PPR for transient training aircraft. Extensive crop dusting and glider operations.
------------------------	---

ATIS	CTAF	UNICOM	GND CON	TOWER	APP CON	CLNC DEL	DEP CON
	122.900	122.900					

WEATHER 1-800-WX-BRIEF	ASOS / AWOS		Services			
				Airframe	NO	Telephone
Fixed Base Operator			Electronics	NO	Lodging	YES
			Powerplant	NO	Dining	YES
			Rental Car	NO	Taxi	NO
			FUEL			
			ATTENDED (Month/Day/Hr)	ALL/ALL/DALGT		

Vero Beach / Indian River Vero Beach Regional Airport

Owner City of Vero Beach
Manager Eric Menger
 P.O. Box 1389
 Vero Beach, FL 32961-1389

Identifier VRB
Latitude 27-39.334 N
Longitude 80-25.077 W
Elevation 24 ft
From City 1 Miles NW
Sectional Miami
Hi Chart H-81
Lo Chart L-24F

Phone 772-978-4930 x103 **Fax** 772-567-3459
E-Mail emenger@covb.org
Website www.covb.org/



Runway	Surface	Length	Width	Lighting		VGSI
				Runway	Approach	
04/22	Asph	4,974ft	100ft	MIRL	REIL / REIL	P4L/P4L
12L/30R	Asph	3,504ft	75ft	MIRL		P2L/P2L
12R/30L	Asph	7,314ft	106ft	MIRL	REIL / REIL	P4L/P4L

Airport Remarks See Airport Facility Directory remarks and current NOTAMS. Extensive flight training. Rwy 04/22 & Rwy 12L/30R not available for air carrier use. No touch & go landing operations 2200-0700 except PPR. Noise abatement procedures.

ATIS	CTAF	UNICOM	GND CON	TOWER	APP CON	CLNC DEL	DEP CON
120.575	126.300	122.950	127.450	126.300	123.625	134.975	123.625

WEATHER 1-800-WX-BRIEF	ASOS / AWOS		Services			
	120.575	772-978-9535	Airframe	YES	Telephone	YES
Fixed Base Operator		Telephone	Electronics	YES	Lodging	YES
			Powerplant	YES	Dining	YES
			Rental Car	YES	Taxi	YES
			FUEL	100,100LL, Jet A		
			ATTENDED (Month/Day/Hr)	ALL/ALL/0700-2100		
Corporate Air, Inc.	772-569-8473					
Sun Aviation	772-562-9257					
Paris Air, Inc	772-770-2708					
Treasure Coast Air Services	772-500-2359					
Continental Jet	772-299-3739					

Florida Department of Transportation

Wauchula / Hardee Wauchula Municipal Airport

Owner Wauchula Airport Authority
Manager Ward Grimes
 1202 Maurice Sonny Clavel Road
 Wauchula, FL 33873

Identifier CHN
Latitude 27-30.819 N
Longitude 81-52.838 W
Elevation 106 ft
From City 5 Miles SW
Sectional Miami
Hi Chart
Lo Chart L-21D, 23B

Phone 863-773-3115 **Fax** 863-773-0406
E-Mail wgrimes@cityofwauchula.com
Website www.cityofwauchula.com



Runway	Surface	Length	Width	Lighting		VGSI	
				Runway	Approach		
18/36	Asph	4,005ft	75ft	MIRL		P4L/P4L	
Airport Remarks	See Airport Facility Directory remarks and current NOTAMS. Fuel available 24hrs with credit card.						
ATIS	CTAF	UNICOM	GND CON	TOWER	APP CON	CLNC DEL	DEP CON
	122.900				134.550		134.550
WEATHER 1-800-WX-BRIEF	ASOS / AWOS				Services		
				Airframe	YES	Telephone	YES
Fixed Base Operator	Telephone			Electronics	NO	Lodging	NO
Wauchula Municipal Airport	863-773-3115			Powerplant	YES	Dining	YES
				Rental Car	YES	Taxi	NO
				FUEL	100LL		
				ATTENDED (Month/Day/Hr)	All/All/1600-2000		

Florida Department of Transportation

West Palm Beach / Palm Beach North Palm Beach County General Aviation Airport

Owner Palm Beach County
Manager Tom K. Stewart
 1000 PBIA, Suite 123
 West Palm Beach, FL 33406

Phone 561-471-7405
E-Mail tkstewart@pbia.org
Website www.pbia.org

Fax 561-471-9644

Identifier F45
Latitude 26-50.722 N
Longitude 80-13.289 W
Elevation 22 ft
From City 12 Miles NW
Sectional Miami
HI Chart
Lo Chart L-23C



Runway	Surface	Length	Width	Lighting		VGSI		
				Runway	Approach			
09L/27R	Turf	3,679ft	75ft			N/N		
09R/27L	Asph	4,300ft	100ft	HIRL	REIL / REIL	P2L/P2L		
14/32	Asph	4,300ft	75ft	MIRL	REIL / REIL	P2L/P2L		
Airport Remarks	See Airport Facility Directory remarks and current NOTAMS. Right traffic Rwy's 09R, 14 & 27R. Extensive bird activity in vicinity of airport. Noise abatement procedures & monitoring. Multiple RWY's may be in use. Fixed Wing & rotorcraft training activity. Airport surveyed by National							
ATIS	CTAF	UNICOM	GND CON	TOWER	APP CON	CLNC DEL	DEP CON	
	123.075	123.075			128.300	120.825	128.300	
WEATHER	ASOS / AWOS				Services			
1-800-WX-BRIEF	119.975	561-630-6932			Airframe	YES	Telephone	YES
Fixed Base Operator		Telephone		Electronics		YES	Lodging	YES
Signature Flight Support		561-626-9799		Powerplant		YES	Dining	YES
				Rental Car		YES	Taxi	YES
				FUEL		100LL, Jet A		
				ATTENDED (Month/Day/Hr)		ALL/ALL/ALL		

Florida Department of Transportation

West Palm Beach / Palm Beach Palm Beach County Park Airport

Owner Palm Beach County
Manager Tom K. Stewart
 1000 PBJA, Suite 123
 West Palm Beach, FL 33406

Identifier LNA
Latitude 26-35.583 N
Longitude 80-05.104 W
Elevation 14 ft
From City 6 Miles S
Sectional Miami
Hi Chart
Lo Chart L-23C

Phone 561-471-7405
E-Mail tkstewart@pbja.org
Website www.pbja.org

Fax 561-471-9644



Runway	Surface	Length	Width	Lighting		VGSI
				Runway	Approach	
04/22	Asph	3,256ft	75ft	MIRL		P2L/P2L
10/28	Asph	3,489ft	75ft	MIRL		P2L/P2L
16/34	Asph	3,421ft	100ft	MIRL		P2L/P2L

Airport Remarks	See Airport Facility Directory remarks and current NOTAMS. Migratory birds on & in vicinity of airport. Extensive flight training. Airport CLSD to Jet t/c & all acft over 12500 max GWT. Helicopters use right t/c to all RWY's. Noise abatement procedures. Multiple RWY's may be in use.
------------------------	---

ATIS	CTAF	UNICOM	GND CON	TOWER	APP CON	CLNC DEL	DEP CON
	122.700	122.700			125.200		125.200

WEATHER 1-800-WX-BRIEF	ASOS / AWOS		Services				
		119.925	561-964-0308	Airframe	YES	Telephone	YES
Fixed Base Operator	Telephone 561-656-9815		Electronics	YES	Lodging	YES	
			Powerplant	YES	Dining	YES	
Stellar Aviation			Rental Car	YES	Taxi	YES	
			FUEL	100LL, Jet A			
			ATTENDED (Month/Day/Hr)				

Florida Department of Transportation


West Palm Beach / Palm Beach Palm Beach International Airport

Owner Palm Beach County
Manager Tom K. Stewart
 1000 PBIA, Suite 123
 West Palm Beach, FL 33406

Identifier PBI
Latitude 26-40.990 N
Longitude 80-05.735 W
Elevation 19 ft
From City 3 Miles W
Sectional Miami
Hi Chart H-81
Lo Chart L-23C

Phone 561-471-7405
E-Mail tkstewart@pbia.org
Website www.pbia.org

Fax 561-471-9644



Runway	Surface	Length	Width	Lighting		VGSI
				Runway	Approach	
10L/28R	Asph	10,000ft	150ft	HIRL	MALSR / REIL	P4R/P4L
10R/28L	Asph	3,214ft	75ft	MIRL	REIL / REIL	P4L/P4R
14/32	Asph	6,931ft	150ft	MIRL	REIL / REIL	P4R/P4L

Airport Remarks	See Airport Facility Directory remarks and current NOTAMS. Right traffic Rwy 10R. Migratory birds on & in vicinity of airport. Ultralight activity in vicinity of airport. Noise abatement procedures. Wingspan restrictions on TWY L. EMAS on departure end RWY 14.
------------------------	--

ATIS	CTAF	UNICOM	GND CON	TOWER	APP CON	CLNC DEL	DEP CON
123.750		122.950	121.900	119.100 118.750	128.300 125.200	121.600	128.300 125.925

WEATHER 1-800-WX-BRIEF	ASOS / AWOS		Services				
	123.750	561-683-2548	Airframe	YES	Telephone	YES	
Fixed Base Operator		Telephone		Electronics	YES	Lodging	YES
				Powerplant	YES	Dining	YES
Atlantic Aviation Signature Flight Support Jet Aviation		561-683-4121 561-478-8700 561-233-7200		Rental Car	YES	Taxi	YES
				FUEL	100LL, Jet A		
				ATTENDED (Month/Day/Hr)	ALL/ALL/ALL		

Florida Department of Transportation

Williston / Levy Williston Municipal Airport

Owner City of Williston
Manager Scott Lippmann
 P.O. Box 160
 Williston, FL 32696

Phone 352-528-3060 x103
E-Mail scott.lippmann@ci.williston.fl.us
Website <http://willistonairport.org/>

Fax 352-528-2877

Identifier X60
Latitude 29-21.327 N
Longitude 82-28.312 W
Elevation 76 ft
From City 2 Miles SW
Sectional Jacksonville
Hi Chart H-8H
Lo Chart L-21D, 24G



Runway	Surface	Length	Width	Lighting		VGSI		
				Runway	Approach			
05/23	Conc	6,669ft	100ft	HIRL	REIL / REIL	P2L/P2L		
14/32	Asph	4,979ft	60ft		REIL / REIL	P2L/P2L		
Airport Remarks	See Airport Facility Directory remarks and current NOTAMS. Parachute jumping. Sky diving activity in vicinity of airport. Existed prior to 1959. Infield berm blocking vision BTN RWY ends.							
ATIS	CTAF	UNICOM	GND CON	TOWER	APP CON	CLNC DEL	DEP CON	
	122.975	122.975			118.600		118.600	
WEATHER	ASOS / AWOS				Services			
1-800-WX-BRIEF	118.425	352-528-9949			Airframe	YES	Telephone	YES
Fixed Base Operator		Telephone		Electronics		NO	Lodging	YES
City of Williston		352-528-4900		Powerplant		YES	Dining	YES
				Rental Car		YES	Taxi	NO
				FUEL		100LL, Jet A1		
				ATTENDED <small>(Month/Day/Hr)</small>		ALL/ALL/0800-DUSK		

Winter Haven / Polk Jack Browns Seaplane Base

Owner Jon K. Brown
Manager Ben C Shipps
 2704 U.S. Highway 92
 Winter Haven, FL 33881-9157

Identifier F57
Latitude 28-03.450 N
Longitude 81-45.768 W
Elevation 140 ft
From City 3 Miles NW
Sectional Jacksonville
Hi Chart
Lo Chart

Phone 863-956-2243 **Fax**
E-Mail bcshipps39@gmail.com
Website www.brownsseaplane.com



Runway	Surface	Length	Width	Lighting		VGSI	
				Runway	Approach		
01W/19W	Water	3,600ft	2,200ft				
Airport Remarks	See Airport Facility Directory remarks and current NOTAMS. VFR only. Recommend N-S pattern to remain clear of & below 900 ft traffic at Winter Haven's Gilbert Airport.						
ATIS	CTAF	UNICOM	GND CON	TOWER	APP CON	CLNC DEL	DEP CON
133.675	123.050						
WEATHER 1-800-WX-BRIEF	ASOS / AWOS			Services			
	863-956-2097		Airframe	YES	Telephone	YES	
Fixed Base Operator			Telephone	Electronics	NO	Lodging	NO
Jack Brown's SPB			863-956-2243	Powerplant	YES	Dining	YES
				Rental Car	YES	Taxi	NO
				FUEL	100LL		
				ATTENDED (Month/Day/Hr)	ALL/ALL/DALGT		

Florida Department of Transportation

Winter Haven / Polk Winter Haven Regional Airport

Owner City of Winter Haven
Manager Alexander Vacha
 2073 Highway 92 West
 Winter Haven, FL 33881

Phone 863-298-4551
E-Mail avacha@mywinterhaven.com
Website www.SeaplaneCapitol.com

Fax

Identifier GIF
Latitude 28-03.775 N
Longitude 81-45.199 W
Elevation 145 ft
From City 3 Miles NW
Sectional Jacksonville
Hi Chart H-8H
Lo Chart L-21D, 24F



Runway	Surface	Length	Width	Lighting		VGSI		
				Runway	Approach			
05/23	Asph	5,006ft	100ft	MIRL	REIL / REIL	P2L/P2L		
11/29	Asph	4,001ft	100ft			N/N		
Airport Remarks	See Airport Facility Directory remarks and current NOTAMS. Glider aircraft operate on & in vicinity of airport. Jack Browns Seaplane Base located on adjacent lake. GCO available on 121.725with TPA Clearance Delivery. Runway 05 preferred calm wind runway.							
ATIS	CTAF	UNICOM	GND CON	TOWER	APP CON	CLNC DEL	DEP CON	
	123.050	123.050			120.650 119.900		120.650 119.900	
WEATHER 1-800-WX-BRIEF	ASOS / AWOS				Services			
	133.675	863-956-2097			Airframe	YES	Telephone	YES
Fixed Base Operator		Telephone		Electronics		YES	Lodging	YES
Winter Haven Regional Airport		863-298-4551		Powerplant		YES	Dining	YES
				Rental Car		YES	Taxi	YES
		FUEL		100LL, Jet A, Mogas				
		ATTENDED (Month/Day/Hr)		ALL/ALL/0700-DUSK				

Zellwood / Orange Bob White Field

Owner Tailwheel Holding Company
Manager Peter A Counsell
 7011 West Jones Avenue, Box 494
 Zellwood, FL 32798-0494

Phone 407-884-4809 **Fax**
E-Mail pkcnsell@aol.com
Website

Identifier X61
Latitude 28-44.116 N
Longitude 81-37.747 W
Elevation 78 ft
From City 1 Miles W
Sectional Jacksonville
Hi Chart
Lo Chart



Runway	Surface	Length	Width	Lighting		VGSI		
				Runway	Approach			
09/27	Turf	3,300ft	150ft			N/N		
Airport Remarks	See Airport Facility Directory remarks and current NOTAMS. Landing fee. No Back-Taxi on RWY, TWY on North side.							
ATIS	CTAF	UNICOM	GND CON	TOWER	APP CON	CLNC DEL	DEP CON	
	122.800	122.800						
WEATHER 1-800-WX-BRIEF	ASOS / AWOS				Services			
				Airframe	YES	Telephone	YES	
Fixed Base Operator				Telephone	Electronics	NO	Lodging	NO
				Powerplant	YES	Dining	NO	
				Rental Car	NO	Taxi	YES	
				FUEL				
				ATTENDED (Month/Day/Hr)	ALL/ALL/0700-DUSK			

Zephyrhills / Pasco Zephyrhills Municipal Airport

Owner City of Zephyrhills
Manager Nathan R Coleman
 39450 South Avenue
 Zephyrhills, FL 33542

Phone 813-780-0030
E-Mail ncoleman@ci.zephyrhills.fl.us
Website www.zephyrhills-airport.com

Fax 813-780-0032

Identifier ZPH
Latitude 28-13.684 N
Longitude 82-09.355 W
Elevation 90 ft
From City 1 Miles SE
Sectional Jacksonville
Hi Chart H-8H
Lo Chart L-21D, 24F



Runway	Surface	Length	Width	Lighting		VGSI
				Runway	Approach	
01/19	Asph	4,694ft	100ft	HIRL	REIL / REIL	P4L/P4L
05/23	Asph	4,999ft	100ft	MIRL		P4L/P4L

Airport Remarks	See Airport Facility Directory remarks and current NOTAMS. Parachute jumping. Be alert for sky diving aircraft descending from 13,500 ft and entering opposite pattern for Rwy 01/19 E of airport. Glider operations from SR-SS. GCO available with on 135.075. Existed prior to 1959.
------------------------	--

ATIS	CTAF	UNICOM	GND CON	TOWER	APP CON	CLNC DEL	DEP CON
	123.075	123.075			119.900	135.075	119.900

WEATHER 1-800-WX-BRIEF	ASOS / AWOS		Services			
		118.975	813-780-0031	Airframe	YES	Telephone
Fixed Base Operator Zephyrhills Municipal Airport			Telephone			
			Electronics	YES	Lodging	YES
			Powerplant	YES	Dining	YES
			Rental Car	YES	Taxi	YES
			FUEL	100LL, Jet A1+		
			ATTENDED (Month/Day/Hr)	ALL/ALL/0800-1800		

MILITARY AIRFIELDS

A decorative horizontal bar consisting of three stacked segments: a thin teal line at the top, a wider red segment in the middle, and a yellow segment at the bottom that tapers to the right.

Military Airfields

Camp Blanding AAF - 2CB

Army National Guard, Starke, FL
29-58-00.87N, 81-58-59.37W
01/19, 3200 x 50, Gravel
07/25, 2200 x 50, Paved
Joint Operations Ctr 904-823-0461

Cape Canaveral AFS - XMR

U.S. Air Force, Cocoa Beach, FL
28-28-03.00N, 80-33-59.18W
13/31, 10000 x 200, Asphalt
Command Post 321-494-7001

Choctaw NOLF - NFJ

U.S. Navy, Milton, FL
30-30-25N, 86-57-35W
18/36, 8000 x 150, Asphalt
Operations Center 850-623-7331

Eglin AFB Aux #3 Duke - EGI

U.S. Air Force, Valparaiso, FL
30-39-06.69N, 86-31-22.82W
18/36, 8000 x 150, Asphalt
180/360, 3500 x 60, Asphalt
Command Post 850-883-6701

Eglin AFB - VPS

U.S. Air Force, Valparaiso, FL
30-28-59.7N, 86-31-31.44W
01/19, 10012 x 300, Asphalt
12/30, 12005 x 300, Asph-Conc
Command Post 850-883-4020

Harold NOLF - NZX

U.S. Navy, Harold, FL
30-40-50.69N, 86-53-13.86W
H1 09/27, 5000 x 1400, Turf
Operations Center 850-623-7331

Holley NOLF - NKL

U.S. Navy, Fort Walton Beach, FL
30-25-30.71N, 86-53-37.86W
09/27 & 17/35, 3600 x 150, Asphalt
Operations Center 850-623-7331

Homestead ARB - HST

USAF Reserve, Homestead, FL
25-29-18.39N, 80-23-01.2W
05/23, 11200 x 300, Conc-Grvd
Command Post 305-224-7023

Hurlburt Field - HRT

U.S. Air Force, Mary Esther, FL
30-25-43.72N, 86-41-19.84W
18/36, 9600 x 150, Concrete
Command Post 850-884-8100

Jacksonville NAS - NIP

(Towers Field)
U.S. Navy, Jacksonville, FL
30-14-04.86N, 81-40-35.34W
09/27, 8000 x 200, Asphalt
14/32, 5984 x 200, Asphalt
Base Operations 904-542-2511

Key West NAS - NQX

(Boca Chica Field)
U.S. Navy, Key West, FL
24-34-32.52N, 81-41-20.32W
03/21, 7002 x 150, Conc-Asph
07/25, 10001 x 200, Conc-Asph
13/31, 7001 x 150, Conc-Asph
Base Operations 305-293-2770

MacDill AFB - MCF

U.S. Air Force, Tampa, FL
27-50-57.09N, 82-31-17.34W
04/22, 11421 x 151, Asphalt
Command Post 813-828-4361

MacDill AFB Aux Field - AGR

U.S. Air Force, Avon Park, FL
27-39-02.11N, 81-20-58.26W
05/23, 8000 x 150, Asphalt
Command Post 813-828-4361

Mayport Naval Station - NRB

(Adm. David L. McDonald Field)
U.S. Navy, Mayport, FL
30-23-30.86N, 81-25-25.31W
05/23, 8001 x 200, Asphalt
Base Operations 904-270-6130

Naval Surface Warfare Ctr - NBV

U.S. Navy, Panama City, FL
30-10-26.73N, 85-45-11.75W
H1, 390 x 296, Concrete
Operations Center 850-235-5985

Pace NOLF - NVI

U.S. Navy, Wallace, FL
30-41-58.75N, 87-11-44.33W
H1, 3000 x 3000, Turf
Operations Center 850-623-7331

Patrick AFB - COF

U.S. Air Force, Cocoa Beach, FL
28-14-22.04N, 80-36-27.19W
02/20, 9023 x 200, Asph-Conc
11/29, 4000 x 200, Asphalt
Command Post 321-494-7001

Pensacola NAS - NPA

(Forrest Sherman Field)
U.S. Navy, Pensacola, FL
30-21-10.72N, 87-19-12.90W
01/19, 7137 x 200, Asphalt
07L/25R, 8002 x 200, Asphalt
07R/25L, 8001 x 200, Asphalt
Quarterdeck 850-452-3100 x 0

Santa Rosa NOLF - NGS

U.S. Navy, Milton, FL
30-36-39N, 86-56-24W
05/23, 09/27, 14/32, 18/36
All Runways 4500 x 150, Asphalt
Operations Center 850-623-7331

Saulfley Field NOLF - NUN

U.S. Navy, Pensacola, FL
30-28-11N, 87-20-17W
05/23, 4000 x 200, Asphalt
14/32, 4000 x 150, Asphalt
Operations Center 850-623-7331

Spencer NOLF - NRQ

U.S. Navy, Pace, FL
30-37-31.20N, 87-8-24W
04L/22R, 04R/22L, 09L/27R, 9R/27L
13L/31R, 13R/31L, 18L/36R, 8R/36L
All Runways 1800 x 150, Asphalt
Operations Center 850-623-7331

Tyndall AFB - PAM

U.S. Air Force, Panama City, FL
30-04-11.87N, 85-34-35.38W
13L/31R, 10004 x 200, Conc-Grvd
13R/31L, 9135 x 150, Asph-Conc
Command Post 850-283-2155

Whitehouse NOLF - NEN

U.S. Navy, Jacksonville, FL
30-21-00.86N, 81-52-59.38W
11/29, 8000 x 150, Asphalt
Base Operations 904-542-2511

Whiting Field NAS North - NSE

U.S. Navy, Milton, FL
30-43-27N, 87-01-19W
05/23, 6002 x 200, Asphalt
14/32, 6002 x 200, Asphalt
Operations Center 850-623-7331

Whiting Field NAS South - NDZ

U.S. Navy, Milton, FL
30-41-49.69N, 87-00-58.87W
05/23, 5997 x 200, Asphalt
14/32, 6001 x 200, Asphalt
Operations Center 850-623-7331

AAF - Army Air Field

AFB - Air Force Base

AFS - Air Force Station

ARB - Air Reserve Base

Aux Field - Auxiliary Field USAF

NAS - Naval Air Station

NOLF - Naval Outlying Field

PRIVATE AIRPORTS

A decorative horizontal bar consisting of three stacked segments: a thin teal line at the top, a thicker red segment in the middle, and a yellow segment at the bottom that tapers to the right.

Private Airports

Adana Airfield

40FL 26-57.155N, 81-52.257W
05/23, 1,013x60, Unpaved

George A Pertuit

5640 Acorn Ranch Rd
Punta Gorda, FL 33982
941-637-1316

Aero Acres Airport

FD88 27-20.519N, 80-31.320W
09/27, 3,100x50, Paved

Robert C DiGiovanni

18704 Mach One Drive
Port St Lucie, FL 34987
508-944-7029

ALTAIR Airport

FA02 26-18.594N, 81-13.638W
08/26, 3,721x150, Unpaved

Michelle Jones

31101 Nafi Drive
Immokalee, FL 34142
239-537-0350

Ames Field

6FL8 29-35.248N, 82-52.274W
18/36, 2,445x70, Unpaved

Bill J Haynes

9520 SW 126th street
Archer, FL 32618
352-538-0611

Angels Field Stolport

FL52 30-28.750N, 84-04.500W
01/19, 2,000x75, Unpaved

Lee Majors

11215 Turkey Roost Road
Tallahassee, FL 32317
850-545-0919

Antiquers Aerodrome

FD08 26-27.921N, 80-08.986W
09/27, 4,983x85, Unpaved

William B Lumley

7320 Skyline Drive
Delray Beach, FL 33446-2218
561-496-4434

Bent Willies Airport

52FA 27-56.377N, 81-25.922W
03L/21R, 2,300x150, Unpaved

William L Whidden

11210 west beach parkway
Lake Wales, FL 33898
407-616-7764

Big Cypress Airfield

59FD 26-19.217N, 80-59.267W
10/28, 6,000x50, Paved

Clint El-Ramey

35201 Eagles Landing
Clewiston, FL 33440
863-983-1187

Big Oaks Ranch Airport

6FD2 28-40.017N, 81-05.070W
18/36, 2,715x120, Unpaved

Peggy M Green

615 Grand Chenier Cove
Chuluota, FL 32766
407-405-1284

Bird Field

FA11 30-37.312N, 83-15.568W
18/36, 2,450x50, Unpaved

Frank Bird III

435 NW 18th Place
Jennings, FL 32053
229-563-2271

Blackwater Airfield

8FD3 30-52.661N, 86-51.264W
18/36, 4,500x75, Unpaved

Brian E McKee

Florida Forest Service
3266 Capital Circle SW
Tallahassee, FL 32310
850-681-5986

Blackwater Creek Ultralight Flightpark

9FD2 28-08.667N, 82-09.667W
17U/35U, 2,300x150, Unpaved

Roy D Cannon Sr

2322 Woodbine Avenue
Lakeland, FL 33803
863-370-3700

Blanket Bay Airport

6FD5 27-46.718N, 81-05.987W
10/28, 2,930x110, Unpaved

Benjamin S Corbin

P O Box 10
Sumterville, FL 33585
352-569-1264

Blue Ridge Flightpark

34FD 28-51.433N, 80-54.420W
17/35, 3,300x60, Unpaved

Andrew Aurigema

1685 Maytown Road
Oak Hill, FL 32759
386-314-6362

Blue Springs Airport

38FA 30-29.000N, 83-15.500W
18/36, 2,500x130, Unpaved

Lisa Davies

P.O. Box 357845
Gainesville, FL 32635
352-334-1976

BNCFL Airport

34FL 29-34.850N, 81-35.513W
01/19, 520x87, Unpaved

Noel B Campanhac

505 Carlin Road
Satsuma, FL 32189-2245
386-328-8159

Bradley Airstrip

FD31 29-55.555N, 82-41.586W
18/36, 2,450x50, Unpaved

Juanita S Bradley

P.O. Box 337
Fort White, FL 32038
386-365-5669

Bradshaw Tree Farm Airport

FL62 28-56.916N, 81-24.787W
09/27, 2,100x100, Unpaved

Tressa B Couch

101 E. Michigan Ave.
Phoenix, AZ 85022
602-866-2174

Breezy Knoll Airport

0FD5 30-49.200N, 86-20.667W
09/27, 2,100x100, Unpaved

Victoria M Waterman

1359 Long Road
DeFuniak Springs, FL 32433
850-892-9566

Bright Hour Ranch Airport

27-12.017N, 81-44.983W
18/36, 2,985x100, Unpaved

09/27, 1,590x100, Unpaved

Michael A Walton

27790 Hickory Blvd
Bonita Springs, FL 34134
614-208-2335

Broocke Air Patch Airport

FL95 27-42.519N, 80-27.170W
18/36, 2,270x75, Unpaved

W. N Broocke

6185 65th Street
Vero Beach, FL 32967
772-778-0131

Buckingham Field

FL59 26-38.604N, 81-42.622W
14/32, 4,202x75, Paved

06/24, 1,975x77, Paved

Rita Mais

Lee County Mosquito Control
15191 Homestead Road
Lehigh Acres, FL 33971
239-694-2174 ext 2168

Buckner Airstrip

8FD1 30-05.930N, 82-55.658W
18/36, 2,600x50, Unpaved

J M Holtzclaw

21809 93rd Drive
O'Brien, FL 32071
386-935-1161

Buddy's Ag Service Airport

9FD9 30-07.347N, 82-58.075W
01/19, 2,560x50, Unpaved

Tommy E White

10791 184th Street
McAlpin, FL 32062
386-362-4847

Burntwood Ranch Airport

FL43 28-16.900N, 81-55.467W
15/33, 2,400x75, Unpaved

Alejandro Villanueva-Dacasa

6225 Deen Still Road
Lakeland, FL 33809
863-660-5202

Private Airports

Carter Airport

FL57 28-37.133N, 81-30.521W
09/27, 2,825x200, Unpaved
Byron R Carter
P.O. Box 2635
Winter Park, FL 32790
407-834-0002

Cattle Creek Ranch Airport

50FD 30-31.095N, 85-11.929W
03/21, 2,035x85, Unpaved
Andrew M Byrd Jr
23620 NW State Road 73
Altha, FL 32421
850-762-9513

Cedars Airfield

FA71 29-13.709N, 82-56.584W
18/36, 2,435x30, Unpaved
Marvin L Franks
6831SW 105th Av
Cedar Key, FL 32625
352-477-0105

Charlotte's Field

53FD 30-28.650N, 84-02.083W
10/28, 1,950x75, Unpaved
James O Bragdon
424 Greater Elizabeth
Monticello, FL 32344
850-997-2779

Charlton Strip

05FL 26-31.383N, 81-24.500W
15/33, 1,300x50, Unpaved
09/27, 2,900x60, Unpaved
John D Charlton
100 Berwyn Dr
Harrisburg, PA 17112
717-773-5534

Cheryl-Lane Landings Airport

09FD 28-40.266N, 82-05.238W
18/36, 2,644x100, Unpaved
Lester A Coggins
9595 Silver Lake Dr
Leesburg, FL 34788
352-267-5043

Chieftand Sky Ranch Airport

51FL 29-23.729N, 82-52.187W
18/36, 3,180x75, Unpaved
Jonathan A Pitts
4771 NW 60th Ave
Chieftand, FL 32626
352-535-6017

Chineseget Airport

5FD7 28-36.158N, 82-22.133W
09/27, 2,500x50, Paved
Debra D Selph
22360 Pilots Path
Brooksville, FL 34601
352-796-4948

Chipola Airpark

5FL8 30-53.295N, 85-10.062W
18/36, 2,850x350, Unpaved
Bobby J Baker
5153 Private Lane
Marianna, FL 32446
850-693-1287

Citrus Hedging Ranch Airport

96FD 27-20.003N, 80-44.170W
18/36, 2,550x70, Unpaved
Jacqueline T Lees
PO Box 1113
Ashland, NH 03217
508-380-6904

Coe Field

8FA4 29-00.642N, 81-07.935W
07/25, 2,400x100, Unpaved
William J Coe
1300 E Intl Speedway Blvd
Deland, FL 32724
386-804-2323

Collier Pine Barren Airport

FD89 30-49.628N, 87-21.499W
09/27, 2,600x100, Unpaved
Neal Collier
3251 South Pine Barren Road
McDavid, FL 32568
850-572-8405

Cooksey Brothers Airport

FD42 30-12.678N, 83-03.228W
09/27, 3,500x80, Unpaved
Aaron D Collins
12544 Bass Road
Live Oak, FL 32060
386-362-8875

Coral Creek Airport

FA54 26-51.271N, 81-25.072W
05/23, 6,000x100, Paved
Stephanie Newman
18130 Edison Avenue
Chesterfield, MO 63005
636-532-9205

Corkscrew Trace Airpark

1FD4 26-26.721N, 81-36.438W
03/21, 4,000x60, Unpaved
Quinn S Ruelle
6018 Cajeput Lane
Bonita Springs, FL 34134
239-947-1355

Cotton Strip

17FA 26-42.804N, 81-32.121W
18/36, 2,500x94, Unpaved
Michael L Shults
6190A West State Road 80
Labelle, FL 33935
863-612-1388

Court Martial Ranch Airport

30-24.845N, 85-44.746W
09/27, 4,900x150, Unpaved
Tommy J Garrett
5801 Hwy 79
Vernon, FL 32462-3873
850-265-5706

Cross Creek Farms Stolport

04FL 29-14.366N, 81-13.320W
09/27, 2,220x115, Unpaved
Blaze Secor
285 West Woodhaven Circle
Ormond Beach, FL 32174
386-547-2534

Crosswind Farm Airport

FL19 29-14.450N, 82-21.250W
18/36, 3,900x75, Unpaved
John E Reiss
14024 NW Highway 464B
Morriston, FL 32668
352-732-3875

Crystal Village Airport

2FLO 30-27.067N, 85-40.633W
03/21, 3,425x75, Unpaved
Michael D Highsmith
5174 Airpark Blvd
ChIPLEY, FL 32428
850-832-1786

Cub Haven Stolport

FD53 28-27.250N, 82-12.933W
18/36, 1,866x50, Unpaved
James A Sprigg
38102 Meridian Avenue
Dade City, FL 33525
352-567-1993

Cuyler Field

FD27 30-21.743N, 82-13.482W
09/27, 3,230x65, Unpaved
John Wanamaker
10969 N Runway Cir
Glen St Mary, FL 32040
904-259-0706

David Wine's Airstrip

62FL 27-50.667N, 81-26.350W
09/27, 3,160x50, Paved
William R Hettinger
2600 Cedarwood Drive
Lake Wales, FL 33898
239-293-8991

Deep Forest Airport

FD48 30-14.459N, 81-26.994W
18/36, 6,630x60, Paved
John R Cathey
P.O. Box 16771
Jacksonville, FL 32245
904-223-0153

DJ Farm Airport

FA93 30-27.617N, 83-08.867W
18/36, 1,300x80, Unpaved
Dennis L Wolcott
6299 Sw 52 Lane
Jasper, FL 32052
386-938-5846

Dog Island Airport

FA43 29-48.587N, 84-35.286W
15/33, 2,600x100, Unpaved
Randy E Cannon
HC 63, Box 5037
Carrabelle, FL 32322
850-528-5568

Private Airports

Dogwood Farms Airport
FA26 30-35.717N, 84-25.317W
09/27, 2,625x60, Unpaved
Guy De La Valdene
606 Robin Lane
Havana, FL 32333
850-445-4024

Dragonfly Airport
7FL8 27-26.636N, 80-33.903W
11/29, 2,000x50, Unpaved
Mike Adams
P.O. Box 12909
Ft. Pierce, FL 34979-2909
772-461-6321

Drake Ranch Stolport
7FD2 28-59.415N, 82-19.822W
16/34, 1,430x90, Unpaved
06/24, 2,145x90, Unpaved
Ann Louise Drake
1120 Azalea Lane
Winter Park, FL 32789
407-256-3825

Duda Airstrip
FA69 26-35.271N, 80-38.237W
18/36, 2,600x50, Paved
Tracy D Chapman
P.O. Box 620257
Oviedo, FL 32762-0257
407-365-2111

Dugger Field
0FD3 30-29.785N, 86-05.630W
08/26, 2,100x50, Unpaved
13/31, 3,750x50, Unpaved
Melody D Bogle
259 San Juan Avenue
Seagrove Beach, FL 32459
850-231-3644

Dusty Airpatch
5FL0 28-24.783N, 82-13.405W
18/36, 1,569x100, Unpaved
Herbert W Rhode
35731 Blanton Rd.
Dade City, FL 33523
352-521-3919

Eagles Nest Aerodrome
FD44 29-25.624N, 81-36.254W
18/36, 3,212x75, Unpaved
Rick Toller
523 Georgetown Shortcut Rd
Crescent City, FL 32112
386-467-3011

Escape Ranch Airport
4FL1 27-51.767N, 80-57.483W
18/36, 1,800x100, Unpaved
Randy Hooper
4400 Harding Road
Ingram Industries
Nashville, TN 37205
615-584-8540

Estherbrook Aerodrome
7FD9 30-37.371N, 83-17.139W
18/36, 2,300x100, Unpaved
Shelly R Decker
PO Box 400
Pinetta, FL 32350
850-929-2406

Evans Properties Inc Airport
FL67 27-16.669N, 80-35.153W
09/27, 3,100x50, Paved
Ronald L Edwards
660 Beachland Blvd, #301
Vero Beach, FL 32963
772-234-2410

Field Of Dreams Airport
FD59 28-28.217N, 82-14.455W
11/29, 2,464x100, Unpaved
Larry Miller
21412 Field of Dreams Lane
Dade City, FL 33523
352-583-2400

Finlayson Farms Airport
9FL8 30-36.996N, 83-39.143W
09/27, 2,400x100, Unpaved
John M Finlayson Sr
25 Fincrest Circle
Greenville, FL 32331
850-997-6203

Flanders Field
4FD7 28-12.384N, 81-49.671W
18/36, 2,175x70, Unpaved
Robert L Newberry Sr
P.O. Box 2003
Lakeland, FL 33806
863-899-5216

Florida Sheriffs Boys Ranch Airport
FL08 30-24.878N, 83-01.066W
18/36, 2,600x100, Unpaved
Cedric D Perry
P.O. Box 2000
Live Oak, FL 32064
386-842-5555

Fly In Ranches Airport
FD25 27-33.752N, 80-29.987W
18/36, 2,460x120, Unpaved
Bob Youngblood
2450 84th Avenue SW
Vero Beach, FL 32968
772-453-9999

Flying A Ranch Airport
FL84 30-36.035N, 81-34.250W
06/24, 2,691x50, Unpaved
Freddy H Arnett Jr
85454 Flying A Ranch Drive
Yulee, FL 32097
904-225-5635

Flying Baron Estates Airport
10FA 28-47.849N, 81-56.155W
11/29, 5,000x50, Paved
Peter T Strimenos
1048 Strimenos Lane
Leesburg, FL 34748
352-267-5984

Flying C Farm Airport
FD16 29-57.850N, 82-52.417W
18/36, 3,000x65, Unpaved
Robert C Cassube
P O Box 266
26859 63rd. Pl
Branford, FL 32008
386-935-0185

Flying Cow Air Ranch Airport
FD39 27-09.333N, 80-41.500W
14/32, 3,021x50, Unpaved
Woodrow E Woods
Flying Cow Air Ranch
10151 SE 126th Blvd
Okeechobee, FL 34974
561-722-5205

Flying Dutchman Ranch Airport
FD29 29-07.833N, 82-07.150W
09/27, 3,000x60, Unpaved
Steve Morse
P.O. Box 3068
Ocala, FL 34478
352-216-4130

Flying H Airport
FL99 28-52.566N, 81-53.338W
18/36, 2,640x100, Unpaved
Dean D Humphrey
35800 Grays Airport Road
Fruitland Park, FL 34731
352-787-5493

Flying Harness Farm Airport
37FL 29-43.167N, 82-50.644W
18/36, 2,400x70, Unpaved
Larry J Mickler
1710 SW 15th Street
Bell, FL 32619
386-965-7607

Flying Horseman Ranch Airport
8FD2 29-42.915N, 82-05.803W
09/27, 4,250x75, Unpaved
Kenneth T Licciardi
810 NW 6th Street
Gainesville, FL 32601
352-215-5060

Flying L Airport
26-47.867N, 81-31.500W
09/27, 4,500x85, Unpaved
William B Lumley
7320 Skyline Drive
Delray Beach, FL 33446
561-496-4434

Flying Palomino Ranch Airport
5FA1 28-52.683N, 81-56.455W
09/27, 2,600x100, Unpaved
Steve J Isaacs
36422 Micro Racetrack Road
Fruitland Park, FL 34731
352-728-5358

Private Airports

Flying S Ranches Airport
33FL 27-51.652N, 80-59.992W
04/22, 3,200x100, Unpaved
Peter T Strimenos
1023 W. Dixie Ave
Leesburg, FL 34748
352-267-5984

Flying Tiger Field
FL54 29-56.109N, 82-24.647W
09/27, 5,000x60, Paved
18/36, 4,000x200, Unpaved
John D Rimes
P.O. Box 188
Worthington Springs, FL 32697
352-538-7010

Flying W AirRanch Airport
9FL1 28-41.000N, 82-09.817W
09/27, 3,300x100, Unpaved
Robby Williams
5015 County Road 316A
Bushnell, FL 33513
352-603-0611

Folsom Airport
2FL3 30-40.350N, 85-05.000W
18/36, 2,500x50, Unpaved
Shirley Folsom
6155 Rocky Creek Road
Marianna, FL 32448
850-573-6202

Forever Florida Airport
31FL 28-02.601N, 81-01.154W
09/27, 3,000x150, Unpaved
William Broussard
4755 Kenansville Road
St. Cloud, FL 34773
407-957-9794

Fort Atkinson Plantation Airpark
9FD7 30-11.783N, 83-18.383W
09/27, 3,000x60, Paved
George Morissette
PO Box 541789
Merritt Island, FL 32954
321-508-6964

Fox Field
FL02 29-53.311N, 82-47.869W
13/31, 2,425x50, Unpaved
Ronald A Manna
10350 NE 5th Avenue
Branford, FL 32008
386-935-3355

FreeFlight Intl. Airport
2FA6 28-48.666N, 82-03.922W
02/20, 4,160x75, Unpaved
Frank B Arenas Esq.
P.O. Box 600
Coleman, FL 33521-0600
352-748-6629

Garcon Field Airport
24FL 30-29.712N, 87-05.148W
09/27, 3,150x50, Unpaved
Edwin Henry
1637 Pearson Road
Milton, FL 32583
850-910-3560

Garner Field
FA55 30-46.750N, 85-46.117W
18/36, 2,650x100, Unpaved
Howard E Garner
3849 Highway 90
Bonifay, FL 32425
850-326-3100

Gator Airpark
72FL 28-09.451N, 81-34.088W
09/27, 1,800x75, Unpaved
Robert L Albritton
4525 Albritton Road
St Cloud, FL 34772
407-892-4546

George T McCutchan Airstrip
8FL6 30-40.412N, 86-51.114W
18/36, 2,000x150, Unpaved
Clay T McCutchan
11175 Highway 90
Milton, FL 32583
850-240-3217

Geraci Airpark
FL35 28-10.500N, 82-29.267W
01/19, 2,500x75, Unpaved
Roy N Geraci
P.O. Box 510
Lutz, FL 33548
813-335-1591

Gleim Field
FD81 29-42.149N, 82-25.543W
09/27, 1,350x50, Unpaved
Irvin N Gleim
P.O. Box 12848, University Stn
Gainesville, FL 32604
352-870-2742

Gore Airport
4FL9 28-08.601N, 81-38.821W
09/27, 1,880x100, Unpaved
David W Gore
P.O. Box 519
Davenport, FL 33836
863-422-1645

Grass Patch Airport
00FA 28-38.717N, 82-13.133W
08/26, 3,200x30, Paved
James E Wade III
7787 SW 70th Drive
Bushnell, FL 33513
352-793-8967

Grass Roots Airpark
06FD 28-38.500N, 81-53.100W
18/36, 3,400x120, Unpaved
David Gay
20201 Whistling Wire Lane
Groveland, FL 34736
407-234-6986

Green Swamp Aerodrome
FD33 28-12.701N, 81-59.922W
18/36, 2,375x50, Unpaved
Suzanne R Araldi
11465 Ironhead Trail
Lakeland, FL 33809
863-858-5868

Griffins Peace River Ranch Airport
FL00 27-25.136N, 81-49.955W
17/35, 3,000x100, Unpaved
Stewart W Hurst
P.O. Box 127
Frostproof, FL 33843
863-635-2251 ext 256

Gyro Town USA Stolport
23FL 27-41.067N, 82-14.650W
09/27, 2,200x50, Unpaved
Ernest E Boyette
19242 Grange Hall Ip.
Wimauma, FL 33598
813-634-3370

Hale 700 Airport
FL29 27-21.669N, 80-34.253W
09/27, 2,850x50, Unpaved
Ronald L Edwards
660 Beachland Blvd, Suite 301
Vero Beach, FL 32963
772-234-2410

Haller Airpark
7FL4 29-54.259N, 81-41.108W
18/36, 2,600x75, Unpaved
Joseph Tierney
1196 Crosswinds Drive
Green Cove Springs, FL 32043
904-704-0657

Hidden Lake Airport
FA40 28-16.933N, 82-38.750W
05/23, 4,425x50, Paved
Craig A Laporte Esq
11914 Oak Trail Way
Port Richey, FL 34668
278-155-3553

Hidden River Airport
22FA 27-18.186N, 82-16.356W
09/27, 2,555x50, Paved
John Taub
3836 Bay Tree Rd
Sarasota, FL 34240
239-352-2968

Horseshoe Acres Airport
FA24 27-05.600N, 80-36.733W
18/36, 4,600x50, Paved
Bruce A Rowland
952 Laramie Lane
Erie, CO 80516
561-901-4233

Hummingbirds Landing Airport
FL40 27-07.258N, 81-48.162W
09/27, 3,153x125, Unpaved
Kevin E Daughtrey
116 Oak Ridge Dr
Arcadia, FL 34266
863-444-0556

Private Airports

Hutson Airfield

8FLO 29-43.700N, 81-26.328W
18/36, 2,210x50, Unpaved
09/27, 2,336x50, Unpaved
Irvin N Gleim
P.O. Box 12848, University Stn
Gainesville, FL 32604
352-870-2742

Indian Hammock Airport

FL75 27-32.519N, 80-49.987W
11/29, 3,160x100, Unpaved
Robert Baum
32801 US Highway 441 North, #400
Okeechobee, FL 34972
863-763-9401

Indian River Aerodrome

FL74 27-35.919N, 80-30.120W
17/35, 2,600x150, Unpaved
Dave J Von Linsow
160 Sopwith Dr.
Vero Beach, FL 32968
772-563-3671

Ingalls Field Airport

FL12 30-35.429N, 80-01.827W
12/30, 5,550x100, Unpaved
Kent Yown
11418 Cherokee Plantation Court
Tallahassee, FL 32312
850-445-0031

J. R.s Stolport

66FD 29-00.217N, 82-33.317W
09/27, 1,315x80, Unpaved
John Rizzo Jr
P.O. Box 3262
Dunnellon, FL 34430-3262
352-327-7447

J-22 Ranch Airport

16FL 30-43.511N, 87-12.082W
18/36, 2,595x227, Unpaved
Brian Willis
7996 Skyhawk Road
Pace, FL 32571
850-291-2827

Jim Finlay Farm Airport

28FL 29-26.474N, 81-35.066W
18/36, 2,233x80, Unpaved
Frits Abbing
P.O. Box 774
Crescent City, FL 32112
386-698-3027

Johary Airport

FL58 29-01.582N, 81-59.272W
18/36, 3,856x150, Unpaved
Sonia E Johary
1321 Apopka Airport Road, Unit A
Apopka, FL 32712
321-948-3368

Joy Farms Airport

0FD9 30-39.128N, 86-06.563W
04/22, 1,975x60, Unpaved
Brian D Goff
4979 South Highway 331
Defuniak Springs, FL 32435
850-892-2659

Kings Field

21FL 28-30.517N, 81-48.017W
15/33, 1,828x200, Unpaved
08/26, 2,305x200, Unpaved
Jack King
11320 Monte Vista Road
Clermont, FL 34711
407-467-6969

Kirkland Airport

FD26 30-58.911N, 85-29.546W
18/36, 1,890x50, Unpaved
W R Kirkland
5673 Hwy 77
Graceville, FL 32440
850-263-3622

Kitty Hawk Estates Airport

FL09 30-20.339N, 83-08.623W
11/29, 2,600x150, Unpaved
Kelly Caudill
6277 185th Rd
Live Oak, FL 32060
386-364-8351

Ko-Kee Airport

4FL2 28-35.700N, 82-08.989W
18/36, 1,705x100, Unpaved
Kenneth L Jefferson
37305 Vero Lane
Dade City, FL 33525
352-521-6886

Lafayette Landings Airport

FD90 29-10.116N, 81-15.887W
15/33, 3,100x200, Unpaved
Wade Skelton
3100 Lafayette Landings Dr.
DeLeon Springs, FL 32130
386-717-3306

Lake Buena Vista Stolport

28-23.767N, 81-33.954W
16/34, 2,000x80, Paved
Jefferey S Mousseau
P.O. Box 10,000; Attn: Legal Dept
Lake Buena Vista, FL 32830
407-828-1066

Lake City Airport

FL27 30-02.631N, 82-36.235W
05/23, 3,215x150, Unpaved
Dan Dannecker
355 SW Aviation Drive
Lake City, FL 32025
772-485-2528

Lake Clinch Airpark

52FL 27-45.018N, 81-33.571W
18/36, 2,840x100, Unpaved
Lapsley R Caldwell
306 Airport Road
Frostproof, FL 33843
772-485-0461

Lake Montaza Airport

83FD 27-34.817N, 80-48.917W
06/24, 2,000x100, Unpaved
Marc J Fortin
780 NE 365th Lane
Okeechobee, FL 34972
772-285-0656

Lake Persimmon Airstrip

03FA 27-21.186N, 81-24.488W
09/27, 2,000x100, Unpaved
William R Snaveley Jr
115 Heinley Road
Lake Placid, FL 33852-8137
863-840-1264

Lake Suzy Estates Airport

20FL 27-02.553N, 82-02.622W
12/30, 3,600x200, Unpaved
Gerald Downs
11970 SW Kingsway Cir
Lake Suzy, FL 34269
941-629-7568

Lake X Airport

57FA 28-12.518N, 81-07.154W
17/35, 5,200x60, Paved
Rich Adair
7965 Old Melbourne Hwy
St. Cloud, FL 34771
407-709-1745

Lakeview Airstrip

7FA8 30-31.533N, 83-51.483W
16/34, 1,750x80, Unpaved
William A May
55 S. Ojibwa Road
Monticello, FL 32344
850-556-0274

Lands Field

21FD 30-41.678N, 85-18.646W
09/27, 2,260x52, Unpaved
Linda W Land
3457 Mystery Springs Road
Marianna, FL 32448
850-579-4420

Lee Farms Airport

FL80 29-20.082N, 82-10.006W
18/36, 3,000x85, Unpaved
C K Lee
2323 W. Highway 329
Citra, FL 32113
352-629-6949

Leeward Air Ranch Airport

FD04 29-05.049N, 82-01.939W
18/36, 6,247x150, Unpaved
Kent A Leeward
P O Box 1476
Ocala, FL 34478
352-213-4000

Private Airports

Lindberghs Landing Airstrip
FA35 25-37.180N, 80-29.539W
09/27, 4,000x100, Unpaved
Ramon L Torres
17705 SW 158th Street
Miami, FL 33187-1208
305-433-0105

Link Field
63FD 29-41.922N, 82-29.489W
18/36, 2,000x50, Unpaved
Marty R Eskridge
14705 Main Street
Alachua, FL 32615
386-462-1340

Little Deer Airport
16FA 26-01.856N, 81-02.321W
12/30, 2,680x100, Unpaved
Charles P Munz
23600 SW 162ND Avenue
Homestead, FL 33031-1323
305-247-3226

Little River Airport
FL10 30-06.897N, 82-54.541W
18/36, 3,375x50, Unpaved
09/27, 2,668x50, Unpaved
Paul Daly
18480 73rd Place
McAlpin, FL 32062
386-963-3440

LM-ETS Heliport
54FD 28-22.050N, 81-04.567W
15/33, 3,079x50, Unpaved
Jacob A Senior
2310 Hickory Dr
Melbourne, FL 32935
321-289-2286

Love Field
97FL 28-57.716N, 81-53.488W
09/27, 2,500x100, Unpaved
18/36, 3,600x125, Unpaved
John Love
10815 SE Sunset Harbor Road
Summerfield, FL 34491
352-572-2330

Loxahatchee Airport
7FD6 26-37.354N, 80-18.320W
12/30, 4,800x65, Unpaved
Michael J Haughey
2801 N.E. 40 court
Lighthouse Point, FL 33064
561-202-7679

Lykes Brighton Airport
8FD5 27-11.336N, 81-05.221W
18/36, 2,400x70, Unpaved
Cheryl C Henderson
106 SW County Road 721
Okeechobee, FL 34974
863-763-3041

Lykes Ft. Basinger Airstrip
27-22.733N, 81-09.000W
07/25, 4,200x50, Unpaved
Cheryl C Henderson
106 SW County Road 721
Okeechobee, FL 34974
863-763-3041 ext 33

Lykes Moore Haven Airport
26-52.690N, 81-08.405W
18/36, 2,400x250, Unpaved
Wayne C Zahn
106 SW CR 721
Okeechobee, FL 34974
863-763-3041

Lykes Silver Lake Private Airport
26-55.150N, 81-33.747W
18/36, 2,400x120, Unpaved
Wayne C Zahn
106 SW CR 721
Okeechobee, FL 34974
863-763-3041

Macs Field
78FD 25-32.807N, 80-27.923W
08/26, 1,956x100, Unpaved
Charles P Munz
23600 SW 162ND Avenue
Homestead, FL 33031-1323
305-247-3226

Madison County Airport
99FL 30-26.569N, 83-18.698W
09/27, 3,200x100, Unpaved
Lonnie Thigpen
P.O. Box 237
Madison, FL 32341
850-973-2156

Manatee Springs Airport
5FD0 29-29.534N, 82-59.558W
04/22, 3,035x75, Unpaved
Stephen B Ippolito
200 SE 791st Street
Old Town, FL 32680
727-518-4568

Maran Airport
68FD 30-31.217N, 85-23.083W
09/27, 4,000x75, Unpaved
Race Foster
2200 Nelson Street
Panama City, FL 32401
850-763-1900

McDaniel Ranch Airport
0FL9 26-23.633N, 81-01.383W
09/27, 3,200x120, Unpaved
Joseph D McDaniel, Owner
McDaniel Ranch
32595 CR 833
Clewiston, FL 33440
863-202-5477

McDonalds Field
8FL1 27-11.820N, 81-54.938W
04/22, 2,800x100, Unpaved
Ron B McDonald
P.O. Box 302
Arcadia, FL 34265
863-494-0761

McGinley Airport
FL61 29-01.565N, 82-12.739W
18/36, 2,650x100, Unpaved
09/27, 3,115x100, Unpaved
Richard W McGinley
5700 SW Hwy 484
Ocala, FL 34473-3858
352-875-6519

McKinnon Airpark
48FL 30-48.845N, 87-28.499W
18/36, 2,200x100, Unpaved
Thomas F Simard
6001 South Highway 99
Walnut Hill, FL 32568
850-327-6240

Melanie's Airport
05FA 30-55.133N, 86-13.100W
07/25, 2,900x100, Unpaved
Melanie T Nipper
5138 County Highway 0605
De Funiak Springs, FL 32433
850-978-4532

Melrose Landing Airstrip
FD22 29-40.063N, 81-57.123W
05/23, 3,325x50, Paved
David C Trubey
267 Melrose Landing Drive
Hawthorne, FL 32640
352-475-2870

Midway Lake Airport
79FD 28-02.500N, 82-05.550W
18/36, 2,200x100, Unpaved
Edward M Verner
P.O. Box 1118
Plant City, FL 33564
813-752-1442

MJD Stolport
FL31 25-33.131N, 80-33.349W
18/36, 1,398x50, Unpaved
Martin Dureiko
22361 SW 232nd Street
Miami, FL 33170
305-248-2800

Moss Meadows Airport
45FL 30-14.220N, 82-54.372W
02/20, 2,300x50, Unpaved
Ronald D Moss
11620 75th Drive
Live Oak, FL 32060
386-209-1882

Private Airports

Mount Olive Farm Airport
2FA9 30-20.183N, 83-47.017W
10/28, 800x50, Unpaved
David E Ramba
120 S. Monroe Street
Tallahassee, FL 32301
850-443-4444

Mount Royal Airport
3FL0 29-26.095N, 81-39.406W
08/26, 3,000x50, Paved
John Drago
129 William Bartram Dr
Crescent City, FL 32112
904-449-6470

Naked Lady Ranch Airport
64FA 27-08.570N, 80-20.270W
18/36, 4,000x45, Paved
09/27, 2,400x120, Unpaved
Justin Andersen
1111 SE Federal Hwy
Suite 100
Stuart, FL 34994
561-755-7036

NASA Shuttle Landing Facility
TTS 28-36.893N, 80-41.662W
15/33, 15,000x300, Paved
James Moffitt
505 Odyssey Way, Suite 300
Exploration Park, FL 32953
321-261-3850

Nassau Private Field
83FL 30-37.612N, 81-32.086W
12/30, 3,138x60, Paved
Stephen E Hancock
96541 Cessna Drive
Yulee, FL 32097
904-335-1729

Neal Field
79FL 29-33.350N, 82-52.150W
18/36, 2,000x100, Unpaved
Paulette R Neal
P. O. Box 716
Trenton, FL 32693
352-463-7029

North American Farms Airport
56FD 30-58.867N, 85-04.100W
18/36, 4,400x150, Paved
Joseph S Hall
5559 Concord Road
Bascom, FL 32423
850-569-2881

Norton Airport
8FL2 29-00.066N, 82-06.039W
15/36, 2,500x100, Unpaved
Cheryl Ohler
2121 SE 169th Ave Rd
Silver Springs, FL 34488
908-334-3232

Oak Ridge Air Park
FL82 29-34.008N, 81-51.008W
07/25, 3,000x75, Unpaved
Harvey Calden
PO Box 89
Jay, ME 04239
207-897-2300

Ocean Reef Club Airport
07FA 25-19.524N, 80-16.487W
05/23, 4,456x70, Paved
Tony Bogdan
Ocean Reef Airport
35 Ocean Reef Drive, Suite 200
Key Largo, FL 33037
305-367-5850

Okeelanta Airport
FL41 26-34.850N, 80-45.367W
09/27, 3,700x60, Paved
Armando A Tabernilla Esq.
1 N. Clematis Street
Suite 200
West Palm Beach, FL 33401
561-366-5134

Orlando North Airpark
FA83 28-43.517N, 81-39.050W
09/27, 2,600x50, Paved
Bo Long
522 S. Hunt Club Blvd #310
Apopka, FL 32703
407-947-4081

Osborn Airfield
02FA 28-31.600N, 81-52.488W
18/36, 3,700x125, Unpaved
Darlene J Osborn
12155 Mattiotta Road
Groveland, FL 34736
352-250-4545

Ott's Landing
0FA1 27-18.236N, 81-52.822W
09/27, 1,800x75, Unpaved
Dean Ott
PO Box 507
Carrollton, OH 44615
330-575-0547

Paniola Air Ranch Airport
FD14 29-22.515N, 82-03.489W
01/19, 2,760x100, Unpaved
Wolf G Dierschke
2856 NE 25th CT
Ft Lauderdale, FL 33305
954-522-2818

Patch O Blue Airport
FD02 29-29.098N, 82-01.322W
15/33, 3,000x125, Unpaved
Mark N Shaffer Jr
825 N. Magnolia Avenue
Ocala, FL 34475
352-546-1007

Paxton Airport
90FL 27-21.669N, 80-45.654W
18/36, 5,200x70, Unpaved
John P Paxton SR
6333 NE 120 St
Okeechobee, FL 34972
954-243-6582

Payson Ranch Airport
6FL3 26-56.237N, 81-34.021W
01/19, 4,000x50, Paved
Ronald L Edwards
660 Beachland Blvd
Vero Beach, FL 32963-1700
772-234-2410

Peach Orchard Airport
FL66 29-33.429N, 82-29.805W
18/36, 1,965x50, Unpaved
Frances S Helping
14208 SW Archer Road
Archer, FL 32618
352-495-2153

Pine Island Airport
1FA3 26-39.371N, 82-07.272W
09/27, 2,700x130, Unpaved
Denise Daggett
P.O. Box 852
Bokeelia, FL 33922
907-315-5668

Pine Shadows Airpark
94FL 26-43.971N, 81-53.839W
09/27, 3,200x50, Paved
Jerry Ellis
18500 Baseleg Avenue
Fort Myers, FL 33917
239-281-8199

Pittman Oaks Airport
FA88 30-25.503N, 83-02.908W
18/36, 2,750x100, Unpaved
Caroline Coile
1263 145th Road
Live Oak, FL 32060
386-842-5003

Placid Lakes Airport
09FA 27-14.736N, 81-24.788W
18/36, 4,760x60, Paved
Sue Debruler
215 Seneca Drive NW
Lake Placid, FL 33852
863-441-2462

Pomona Landing Airport
78FL 29-30.138N, 81-34.646W
02/20, 2,700x100, Unpaved
Robert F Warren MD
113 Pomona Landing Rd.
Pomona Park, FL 32181
386-546-4466

Post Oak Ranch Airport
1FA1 28-51.367N, 82-33.307W
04/22, 1,800x200, Unpaved
Roy Cunningham
332 N. McGowan Ave
Crystal River, FL 34429
352-302-7024

Private Airports

R. O. Ranch Airport

33FD 29-54.877N, 83-16.056W
17/35, 2,500x100, Unpaved
William V McKinstry
9225 County Road 49
Live Oak, FL 32060
386-362-1001

Ranchaero Grand Vista Airport

47FL 28-32.383N, 82-18.283W
10/28, 1,985x75, Unpaved
Jeffrey A Jones
26756 Mondon Hill Road
Brooksville, FL 34601
727-299-9600

Recreation Corporation Airport

33FA 27-35.867N, 80-50.767W
15/33, 4,350x150, Unpaved
Jim G Russakis
8801 Indrio Road
Ft. Pierce, FL 34951
772-971-2100

Red Barn Acres Airport

FD11 30-10.651N, 82-59.853W
01/19, 2,515x60, Unpaved
Alfredo Cordero
29901 SW 205 Avenue
Homestead, FL 33030
305-218-8627

Redhead Airport

FD35 30-29.417N, 85-50.367W
18/36, 4,200x125, Unpaved
Tommy J Garrett
5801 Hwy 79
Vernon, FL 32462-3873
850-265-5706

Redtail Airfield

FA30 29-16.633N, 82-30.034W
18/36, 2,500x80, Unpaved
Lauren A Munoz
3951 SE 160th Ave.
Morriston, FL 32668
352-875-3324

Reluctant Gremlin Airport

FA09 29-20.448N, 82-15.823W
09/27, 2,707x165, Paved
Richard H Helms
8549 NW 130th St.
Reddick, FL 32686
512-419-8366

Reynolds Airpark

FL60 29-58.285N, 81-39.437W
05/23, 5,000x100, Paved
Ted McGowan
1065 Bulkhead Road
P. O. Box 477
Green Cove Springs, FL 32043
904-284-3676

Richards Field

04FA 25-33.580N, 80-30.884W
09/27, 2,634x240, Unpaved
Richard I Neubauer
212 Cessna Blvd
Hanger 18
Port Orange, FL 32128
305-519-8746

Ridge Landing Airport

4FL5 27-45.433N, 81-36.033W
15/33, 3,000x60, Paved
John P Fazzini
101 East Stuart Avenue
Lake Wales, FL 33853
863-676-0707

Romor Ranch Airport

FA74 25-58.856N, 81-03.404W
12/30, 1,860x75, Unpaved
Sue Nulman
98610 Overseas Hwy
Key Largo, FL 33037
786-258-2227

Rose Ranch Airport

6FD6 28-54.299N, 81-25.987W
17/35, 2,500x50, Unpaved
Melanie F Rose
31614 Bottany Wood Drive
Eustis, FL 32736
352-636-8204

Ruckel Airport

FL17 30-31.179N, 86-26.297W
18/36, 3,300x75, Unpaved
Ruckel Properties
1003C John Sims Pkwy E
Niceville, FL 32578-2712
850-678-2223

Rutten Airstrip

FD55 30-40.762N, 84-22.144W
09/27, 2,150x100, Unpaved
Louis "Danny" Rutten
1836 Concord Bainbridge Road
Havana, FL 32333
850-668-4182

S & S Avion Ranch Airport

31FA 28-57.550N, 82-08.050W
09/27, 4,060x100, Unpaved
Stanley Dollen
1120 County Road 245 North
Oxford, FL 34484
407-656-5818

Salty Approach Airstrip

FL90 26-36.205N, 82-13.206W
10/28, 1,800x100, Unpaved
Salvatore Corio
22 Dewey Avenue
Suite 6
Warwick, RI 02886
401-738-0400

Sanders Ranch Airport

39FA 29-39.748N, 82-00.556W
11/29, 2,900x100, Unpaved
Phil Sanders
1611 Baden Powell Road
Hawthorne, FL 32640
352-234-5438

Santa Fe River Ranch Airport

FA62 29-54.605N, 82-28.673W
01/19, 3,370x100, Unpaved
Clara J Bembry
29220 NW 122nd Street
Alachua, FL 32615
386-462-0101

Saw Whet Farms Airport

6FL9 29-41.393N, 82-52.367W
18/36, 2,567x50, Unpaved
Thomas W Worthmann
4009 County Road 232 West
Bell, FL 32619
352-665-9129

Schwartz Farms Airport

4FL8 27-20.619N, 82-19.039W
18/36, 3,300x80, Unpaved
Michael D Schwartz
13211 Fruitville Road
Sarasota, FL 34240
941-371-8998

Scott 2000 Airport

23FD 27-32.016N, 80-39.663W
17/35, 2,993x55, Unpaved
Ronald L Edwards
660 Beachland Blvd, Suite 301
Vero Beach, FL 32963
772-234-2410

Seven Feathers Airport

10FD 29-00.398N, 82-24.274W
01/19, 1,500x100, Unpaved
John W Faunce II
1786 East Withlacoochee Trail
Dunnellon, FL 34434
352-489-8818

Shady Bend Airport

9FL5 29-48.818N, 82-55.550W
18/36, 2,596x70, Unpaved
Tracy Crook
5500 NW 72nd Way
Bell, FL 32619
352-949-2188

Shady International Airport

FA49 29-05.765N, 82-10.739W
09/27, 5,200x150, Unpaved
Joe Zurawski
3504 SW 85th Street
Ocala, FL 34476
352-351-9661

Private Airports

Sheets Airport

FA42 28-32.017N, 81-50.821W
18/36, 1,900x150, Unpaved
09/27, 1,700x155, Unpaved
David Lopez
2695 Davie Road
Davie, FL 33314
954-295-2720

Skidders Wholesale Nursery Airport

16FD 29-24.290N, 81-29.793W
09/27, 3,200x80, Unpaved
Eugene Sanchez
350 Clifton Rd.
Crescent City, FL 32112
386-559-3992

Sky Park Estates Airport

18FD 30-51.233N, 86-40.033W
09/27, 3,015x150, Unpaved
Reddoch E Williams MD
251 Beachview Dr
Fl. Walton Beach, FL 32547
850-621-5645

Southeastern Airport

FD30 27-24.686N, 80-31.570W
09/27, 2,500x50, Paved
Charles R Stone
2720 Sneed Rd
Fort Pierce, FL 34945-4711
772-461-8924

Southerland Strip

FD92 28-43.950N, 81-04.733W
11/29, 2,120x50, Unpaved
Dan Shaw
244 North Jungle Road
Geneva, FL 32732
407-349-5471

Southerly Airport

58FD 28-00.850N, 81-32.433W
09/27, 2,300x50, Unpaved
Frank Drewniany
401 Broadstairs Drive
Haines City, FL 33844
305-282-8065

Spencers Airpark

FL13 30-03.843N, 81-58.056W
08/26, 3,000x50, Unpaved
Phillip P Spencer Jr
5543-1 Carter Spencer Road
Middleburg, FL 32068
904-282-2488

Spirit of Suwannee Airport

30-24.096N, 82-57.370W
18/36, 1,497x75, Unpaved
James C Cornett
3076 95th Drive
Live Oak, FL 32046
386-364-1683

Spruce Creek Airport

7FL6 29-04.682N, 81-02.670W
06/24, 4,003x178, Paved
Joe Friend
212-1 Cessna Blvd
Port Orange, FL 32128
386-275-1894

Squillacote Stolport

29-15.066N, 81-12.087W
18/36, 1,500x100, Unpaved
Steve Squillacote
3120 West Granada Blvd
Ormond Beach, FL 32174
386-212-3453

Squires Aviation Ranch Airport

FD63 30-30.013N, 83-11.015W
18/36, 2,800x200, Unpaved
Robin K Squires
4170 NW Tj Way
Jasper, FL 32052
850-672-0007

Stanchester Airport

0FL6 27-48.350N, 82-08.400W
15/33, 600x60, Unpaved
Seb J Dewhurst
12722 Mannhurst Oak Ln
Lithia, FL 33547
813-340-6780

Steinhatchee Ancient Oaks Airport

39FD 29-43.588N, 83-21.077W
18/36, 3,200x50, Unpaved
Allen Rice
P.O. Box 279
Steinhatchee, FL 32359
352-498-5533

Stout Airport

FD83 28-15.517N, 81-23.038W
16/34, 1,800x100, Unpaved
Kathleen Wilson
1610 Anorada Blvd
Kissimmee, FL 34744
407-873-3799

Strayhorn Ranch Airport

47FD 26-39.771N, 81-46.238W
18/36, 2,400x100, Unpaved
Richard W Pringle
2125 First Street, Ste. 200
Fort Myers, FL 33901
239-332-4717

Sullivan Field

63FA 29-44.050N, 82-33.917W
09/27, 2,200x50, Unpaved
Mark P Sullivan
20638 NW 78th Avenue
Alachua, FL 32615
352-215-1018

Summerland Key Cove Airport

FD51 24-39.550N, 81-26.740W
12/30, 2,510x100, Paved
Bob Raskey
1219 Pagano Ct.
Port Orange, FL 32129
386-788-5336

Sundance Farms Airport

FD20 26-48.021N, 81-29.105W
01/19, 3,100x60, Unpaved
Charles P Munz
23600 SW 162ND Avenue
Homestead, FL 33031-1323
305-247-3226

Sunniland Ranch Airport

08FD 27-21.786N, 80-46.370W
18/36, 4,250x75, Unpaved
William Malone
12245 NE 56th Street
Okeechobee, FL 34972
863-467-7777

Sunnybreeze Airport

09FL 27-03.333N, 81-58.233W
09/27, 3,000x75, Unpaved
Pamela G Regnery
3372 Calle Margarita
Encinitas, CA 92024
619-417-7785

Sunset Strip Airpark

32FA 27-14.053N, 80-54.220W
08/26, 5,000x100, Unpaved
Eric Donaldson
6681 SW 13th St
Okeechobee, FL 34974
863-529-1989

Suwannee Farms Airport

FL18 30-05.415N, 83-03.283W
09/27, 2,450x50, Unpaved
Joseph S Hall
19620 N County Road 349
O'Brien, FL 32071-1702
386-776-2946

Tailwinds

FD15 26-58.770N, 80-13.119W
09/27, 3,000x50, Paved
Mitch Racker
2400 SE Downwinds Rd
Jupiter, FL 33478
917-681-0101

Tangerine Airport

FL97 28-45.616N, 81-36.354W
09/27, 2,490x60, Unpaved
Jim W Kimball
5354 Cemetary Rd
Mt Dora, FL 32757
407-889-3451

Tavernaero Airpark

FA81 25-00.296N, 80-31.974W
08/26, 2,075x94, Unpaved
Rolf G Fuchs
152 S Airport Rd
Tavernier, FL 33070
954-873-9599

TCB Airport

28-55.150N, 81-58.900W
18/36, 3,700x100, Unpaved
Martin J Gayeski
P.O.Box 260430
Pembroke Pines, FL 33026
954-562-2100

Private Airports

Tex Merritt Private Airstrip

51FD 28-40.066N, 81-55.088W
10/28, 1,720x100, Unpaved

Tex A Merritt

P.O. Box 86
Okahumpka, FL 34762
352-787-1482

The Trails Airport

FD50 30-06.547N, 83-11.325W
09/27, 2,070x50, Unpaved
18/36, 3,465x75, Unpaved

Richard J Baan

18225 211 Road
Live Oak, FL 32060
386-776-2226

The Wright Place Stolport

4FD3 25-31.667N, 80-30.000W
09/27, 1,320x65, Unpaved

George E Wright Jr

P.O. Box 1751
Homestead, FL 33090
305-562-1313

Thomas Farms Airport

85FL 30-58.161N, 87-03.433W
09/27, 2,050x60, Unpaved

Talia T Jackson

6220 Tall Pine Road
Jay, FL 32565
850-359-0133

Thompsons Goinbroke Aero Ranch Airport

9FD5 29-23.133N, 82-08.550W
09/27, 2,760x100, Unpaved

Lanny Thompson

290 NW 165th Street
Citra, FL 32113
352-595-3646

Thomson Airfield

6FD7 27-32.652N, 82-31.806W
02/20, 2,750x100, Unpaved

Frank P Cipriani

3135 37th Street East
Palmetto, FL 34221
941-722-6099

Thrift Airport

FL11 30-20.503N, 82-07.802W
09/27, 2,360x50, Unpaved

Dale Thrift

5671 Harley Thrift Rd.
Macclenny, FL 32063-9552
904-259-6148

Thunderbird Airport

2FA5 29-28.409N, 81-34.258W
04/22, 2,608x85, Unpaved

Iveson N Sauls

P.O. Box 27
118 Cessna Street
Lake Como, FL 32157
386-559-0071

Tocol Junction Airstrip

FL36 29-52.048N, 81-22.042W
16/34, 2,000x50, Unpaved

William A Brown

4305 Paseo De La Acequia
Santa Fe, NM 87507
575-430-4530

Tradewinds Aerodrome

3FD6 28-45.850N, 80-51.237W
16/34, 3,000x120, Unpaved

Jack A Russell

PO BOX 74
Scottsmoor, FL 32775
321-267-4568

Treasure Coast Airport

FL37 27-14.925N, 80-28.640W
09/27, 4,000x70, Unpaved

Philip Dimaria

12031 Crest Line Road
Port St Lucie, FL 34987
561-315-1720

Triple B Airport Stolport

FL81 30-46.911N, 86-28.030W
18U/36U, 1,800x125, Unpaved

Thomas Oldham

5706 Mount Olive Road
Crestview, FL 32539
850-217-9483

Tully RV Airport

2FD6 28-53.283N, 80-51.987W
16/34, 2,947x100, Unpaved

Keith Davidson

560 Highlander Dr.
Oakhill, FL 32759
321-614-2085

Turkeysratch Plantation Airport

4FL0 30-23.500N, 85-48.500W
18/36, 3,000x60, Unpaved

F W Foster

12501 Bonita Avenue
Reisterstown, MD 21136
410-960-2956

Twelve Oaks Airport

5FL7 28-58.297N, 82-21.377W
04/22, 2,655x100, Unpaved

Ben J Gilbert Jr

P.O. Box 34
Holder, FL 34445
352-637-2257

Two Js Flying Ranch Airport

3FL1 28-27.088N, 82-12.020W
09/27, 2,802x60, Unpaved

James Wermé

20353 Paso Fino Way
Dade City, FL 33523
813-233-6490

Villa Char Mar Airport

1FA9 27-47.383N, 81-38.983W
18/36, 2,660x25, Paved

Marc A Rochette

1901 Buffum Lake Trail
Ft Meade, FL 33841
650-773-4599

Watson Farm Airport

49FD 30-36.717N, 84-38.500W
14/32, 2,000x75, Unpaved

Rita Maiss

15191 Homestead Road
Lehigh Acres, FL 33971
239-694-2174

Wellborn Stolport

7FL2 30-14.740N, 82-46.717W
18/36, 1,775x70, Unpaved

Kenneth L Smith

10512 NW Lake Jeffery Road
Wellborn, FL 32094
386-466-8329

Wellington Aero Club Airport

FD38 26-38.787N, 80-17.653W
19/33, 4,000x75, Paved

Julie A Barnett

13860 Wellington Trace Suite 38-186
Wellington, FL 33414
561-793-2676

Williams Field

11FL 30-02.623N, 81-53.110W
18/36, 3,000x100, Unpaved

Kent A Williams

4273 Blueberry Street
Middleburg, FL 32068
904-282-5552

Williams Hawgwild Airport

FL56 27-24.536N, 80-25.670W
18/36, 3,100x100, Unpaved

James R Gorydy

33 Harbour Isle Drive West #305
Fort Pierce, FL 34949
772-216-0943

Willis Gliderport Airport

FA44 26-32.888N, 80-12.886W
09/27, 4,400x150, Unpaved

Terry Robertson

10640 Denoeu Road
Boynton Beach, FL 33472
954-415-3999

Wimauma Airport

FD77 27-42.700N, 82-16.983W
09/27, 3,000x100, Unpaved

Barbara Whittaker

1806 N. Franklin Street
Tampa, FL 33602
813-740-0422

Windy Acres Airport

6FD0 29-33.953N, 82-52.143W
09/27, 2,500x50, Unpaved

Russell M Fulmer Jr

13071 SW 166th Court
Cedar Key, FL 32625
352-543-8034

Private Airports

Wing South Airport

FA37 26-07.006N, 81-42.189W
18/36, 4,400x100, Paved

Anne Daley

4130 Skyway Drive
Naples, FL 34112
516-455-2782

Wings Field

96FL 29-14.268N, 82-32.737W
18/36, 3,300x100, Unpaved

Robert V Obert

8053 SE 140th Lane
Inglis, FL 34449
352-447-2777

Wings n Sunsets Airport

FL07 30-15.014N, 82-55.445W
10/28, 2,100x50, Unpaved

John Adams

11020 89th Rd
Live Oak, FL 32060
320-761-9618

Woodstock Airport

FL86 26-34.955N, 82-05.906W
09/27, 1,100x50, Unpaved

Rita Maiss

Lee County Mosquito Control
15191 Homestead Road
Lehigh Acres, FL 33971
239-694-2174

Yellow River Valley Airstrip

FD93 30-41.128N, 86-44.831W
09/27, 2,600x100, Unpaved

Roger L Myers

526 Tail Spin Dr
Holt, FL 32564
850-582-1862

Yoder Airport

30-36.450N, 85-01.550W
09/27, 1,800x90, Unpaved

Benjamin J Yoder

620 Highway 69
Grand Ridge, FL 32442
850-674-5999

PUBLIC
COMMUNITY AIRPARKS



Public Community Airparks

Costin Airport

A51 29-45.513N, 85-17.345W
18/36, 3,170x65, Unpaved

Michael Lawson

167 Cessna Drive
Port St. Joe, FL 32456
850-227-4933

Oak Tree Landing Airport

6J8 29-43.208N, 82-39.838W
09/27, 4,637x75, Paved

Julie Cole

5200 NW 43rd St.
Suite 102-146
Gainesville, FL 32606
352-871-5354

South Lakeland Airport

X49 27-56.001N, 82-02.638W
14/32, 1,960x110, Unpaved

Dacia Hsueh

PO Box 641
La Conner, WA 98257
360-588-4050

Flying Ten Airport

OJ8 29-37.135N, 82-30.527W
18/36, 3,200x175, Unpaved

Walker Moran

3410 SW 154th St
Archer, FL 32618
305-744-8078

Pilot Country Airport

X05 28-19.817N, 82-29.789W
18/36, 3,160x75, Paved

Rex L. Myers

11500 Pilot Country Drive
Spring Hill, FL 34610
813-240-5001

Tampa North Aero Park

X39 28-13.277N, 82-22.473W
14/32, 3,541x50, Paved

Angela Brammer

4241 Birdsong Boulevard
Lutz, FL 33559
813-973-3703

Massey Ranch Airpark

X50 28-58.733N, 80-55.503W
18/36, 4,360x60, Paved

Dale Massey

P.O. Box 1947
New Smyrna Beach, FL 32170-1947
386-428-3818

Shell Creek Airpark

F13 26-58.137N, 81-54.939W
18/36, 2,600x87, Unpaved

Nicole Williams

36880 Washington Loop Road
Punta Gorda, FL 33982-9506
239-673-8328

PRIVATE COMMUNITY AIRPARKS



Private Community Airparks

Aero Acres Airport

FD88 27-20.519N, 80-31.320W
09/27, 3,100x50, Paved
Robert C DiGiovanni
18704 Mach One Drive
Port St Lucie, FL 34987
508-944-7029

Antiquers Aerodrome

FD08 26-27.921N, 80-08.986W
09/27, 4,983x85, Unpaved
William B Lumley
7320 Skyline Drive
Delray Beach, FL 33446-2218
561-496-4434

Bent Willies Airport

52FA 27-56.377N, 81-25.922W
03L/21R, 2,300x150, Unpaved
William L Whidden
11210 west beach parkway
Lake Wales, FL 33898
407-616-7764

Blue Ridge Flightpark

34FD 28-51.433N, 80-54.420W
17/35, 3,300x60, Unpaved
Andrew Aurigema
1685 Maytown Road
Oak Hill, FL 32759
386-314-6362

Buckingham Field

FL59 26-38.604N, 81-42.622W
14/32, 4,202x75, Paved
06/24, 1,975x77, Paved
Rita Maiss
Lee County Mosquito Control
15191 Homestead Road
Lehigh Acres, FL 33971
239-694-2174 ext 2168

Cedars Airfield

FA71 29-13.709N, 82-56.584W
18/36, 2,435x30, Unpaved
Marvin L Franks
6831SW 105th Av
Cedar Key, FL 32625
352-477-0105

Chiefland Sky Ranch Airport

51FL 29-23.729N, 82-52.187W
18/36, 3,180x75, Unpaved
Jonathan A Pitts
4771 NW 60th Ave
Chiefland, FL 32626
352-535-6017

Chipola Airpark

5FL8 30-53.295N, 85-10.062W
18/36, 2,850x350, Unpaved
Bobby J Baker
5153 Private Lane
Marianna, FL 32446
850-693-1287

Corkscrew Trace Airpark

1FD4 26-26.721N, 81-36.438W
03/21, 4,000x60, Unpaved
Quinn S Ruelle
6018 Cajeput Lane
Bonita Springs, FL 34134
239-947-1355

Cotton Strip

17FA 26-42.804N, 81-32.121W
18/36, 2,500x94, Unpaved
Michael L Shults
6190A West State Road 80
Labelle, FL 33935
863-612-1388

Crosswind Farm Airport

FL19 29-14.450N, 82-21.250W
18/36, 3,900x75, Unpaved
John E Reiss
14024 NW Highway 464B
Morrison, FL 32668
352-732-3875

Crystal Village Airport

2FL0 30-27.067N, 85-40.633W
03/21, 3,425x75, Unpaved
Michael D Highsmith
5174 Airpark Blvd
Chipley, FL 32428
850-832-1786

Cuyler Field

FD27 30-21.743N, 82-13.482W
09/27, 3,230x65, Unpaved
John Wanamaker
10969 N Runway Cir
Glen St Mary, FL 32040
904-259-0706

Eagles Nest Aerodrome

FD44 29-25.624N, 81-36.254W
18/36, 3,212x75, Unpaved
Rick Toller
523 Georgetown Shortcut Rd
Crescent City, FL 32112
386-467-3011

Etherbrook Aerodrome

7FD9 30-37.371N, 83-17.139W
18/36, 2,300x100, Unpaved
Shelly R Decker
PO Box 400
Pinetta, FL 32350
850-929-2406

Flanders Field

4FD7 28-12.384N, 81-49.671W
18/36, 2,175x70, Unpaved
Robert L Newberry Sr
P.O. Box 2003
Lakeland, FL 33806
863-899-5216

Fly In Ranches Airport

FD25 27-33.752N, 80-29.987W
18/36, 2,460x120, Unpaved
Bob Youngblood
2450 84th Avenue SW
Vero Beach, FL 32968
772-453-9999

Flying A Ranch Airport

FL84 30-36.035N, 81-34.250W
06/24, 2,691x50, Unpaved
Freddy H Arnett Jr
85454 Flying A Ranch Drive
Yulee, FL 32097
904-225-5635

Flying Baron Estates Airport

10FA 28-47.849N, 81-56.155W
11/29, 5,000x50, Paved
Peter T Strimenos
1048 Strimenos Lane
Leesburg, FL 34748
352-267-5984

Flying Harness Farm Airport

37FL 29-43.167N, 82-50.644W
18/36, 2,400x70, Unpaved
Larry J Mickler
1710 SW 15th Street
Bell, FL 32619
386-965-7607

Flying Palomino Ranch Airport

5FA1 28-52.683N, 81-56.455W
09/27, 3,600x100, Unpaved
Steve J Isaacs
36422 Micro Racetrack Road
Fruitland Park, FL 34731
352-728-5358

Flying S Ranches Airport

33FL 27-51.652N, 80-59.992W
04/22, 3,200x100, Unpaved
Peter T Strimenos
1023 W Dixie Ave
Leesburg, FL 34748
352-267-5984

Flying W AirRanch Airport

9FL1 28-41.000N, 82-09.817W
09/27, 3,300x100, Unpaved
Robby Williams
5015 County Road 316A
Bushnell, FL 33513
352-603-0611

Fort Atkinson Plantation Airport

9FD7 30-11.783N, 83-18.383W
09/27, 3,000x60, Paved
George Morissette
PO Box 541789
Merritt Island, FL 32954
321-508-6964

Garner Field

FA55 30-46.750N, 85-46.117W
18/36, 2,650x100, Unpaved
Howard E Garner
3849 Highway 90
Bonifay, FL 32425
850-326-3100

Gator Airpark

72FL 28-09.451N, 81-34.088W
09/27, 1,800x75, Unpaved
Robert L Albritton
4525 Albritton Road
St Cloud, FL 34772
407-892-4546

Private Community Airparks

Grass Roots Airpark
06FD 28-38.500N, 81-53.100W
18/36, 3,400x120, Unpaved
David Gay
20201 Whistling Wire Lane
Groveland, FL 34736
407-234-6986

Haller Airpark
7FL4 29-54.259N, 81-41.108W
18/36, 2,600x75, Unpaved
Joseph Tierney
1196 Crosswinds Drive
Green Cove Springs, FL 32043
904-704-0657

Hidden Lake Airpark
FA40 28-16.933N, 82-38.750W
05/23, 4,425x50, Paved
Craig A Laporte Esq
11914 Oak Trail Way
Port Richey, FL 34668
278-155-3553

Hidden River Airpark
22FA 27-18.186N, 82-16.356W
09/27, 2,555x50, Paved
John Taub
3836 Bay Tree Rd
Sarasota, FL 34240
239-352-2968

Hutson Airfield
8FL0 29-43.700N, 81-26.328W
18/36, 2,210x50, Unpaved
09/27, 2,336x50, Unpaved
Irvin N Gleim
P.O. Box 12848, University Stn
Gainesville, FL 32604
352-870-2742

Indian River Aerodrome
FL74 27-35.919N, 80-30.120W
17/35, 2,600x150, Unpaved
Dave J Von Linsowe
160 Sopwith Dr.
Vero Beach, FL 32968
772-563-3671

J-22 Ranch Airpark
16FL 30-43.511N, 87-12.082W
18/36, 2,595x227, Unpaved
Brian Willis
7996 Skyhawk Road
Pace, FL 32571
850-291-2827

Johary Airpark
FL58 29-01.582N, 81-59.272W
18/36, 3,856x150, Unpaved
Sonia E Johary
1321 Apopka Airport Road, Unit A
Apopka, FL 32712
321-948-3368

Kitty Hawk Estates Airport
FL09 30-20.339N, 83-08.623W
11/29, 2,600x150, Unpaved
Kelly Caudill
6277 185th Rd
Live Oak, FL 32060
386-364-8351

Lafayette Landings Airpark
FD90 29-10.116N, 81-15.887W
15/33, 3,100x200, Unpaved
Wade Skelton
3100 Lafayette Landings Dr.
DeLeon Springs, FL 32130
386-717-3306

Lake Clinch Airpark
52FL 27-45.018N, 81-33.571W
18/36, 2,840x100, Unpaved
Lapsley R Caldwell
306 Airport Road
Frostproof, FL 33843
772-485-0461

Lake Montaza Airpark
83FD 27-34.817N, 80-48.917W
06/24, 2,000x100, Unpaved
Marc J Fortin
780 NE 365th Lane
Okeechobee, FL 34972
772-285-0656

Lake Persimmon Airstrip
03FA 27-21.186N, 81-24.488W
09/27, 2,000x100, Unpaved
William R Snavelly Jr
115 Heinley Road
Lake Placid, FL 33852-8137
863-840-1264

Lake Suzy Estates Airpark
20FL 27-02.553N, 82-02.622W
12/30, 3,600x200, Unpaved
Gerald Downs
11970 SW Kingsway Cir
Lake Suzy, FL 34269
941-629-7568

Leeward Air Ranch Airpark
FD04 29-05.049N, 82-01.939W
18/36, 6,247x150, Unpaved
Kent A Leeward
P O Box 1476
Ocala, FL 34478
352-213-4000

Lindberghs Landing Airstrip
FA35 25-37.180N, 80-29.539W
09/27, 4,000x100, Unpaved
Ramon L Torres
17705 SW 158th Street
Miami, FL 33187-1208
305-433-0105

Little River Airport
FL10 30-06.897N, 82-54.541W
18/36, 3,375x50, Unpaved
09/27, 2,668x50, Unpaved
Paul Daly
18480 73rd Place
McAlpin, FL 32062
386-963-3440

Love Field
97FL 28-57.716N, 81-53.488W
09/27, 2,500x100, Unpaved
18/36, 3,600x125, Unpaved
John Love
10815 SE Sunset Harbor Road
Summerfield, FL 34491
352-572-2330

Macs Field
78FD 25-32.807N, 80-27.923W
08/26, 1,956x100, Unpaved
Charles P Munz
23600 SW 162ND Avenue
Homestead, FL 33031-1323
305-247-3226

Melrose Landing Airstrip
FD22 29-40.063N, 81-57.123W
05/23, 3,325x50, Paved
David C Trubey
267 Melrose Landing Drive
Hawthorne, FL 32640
352-475-2870

Mount Royal Airpark
3FL0 29-26.095N, 81-39.406W
08/26, 3,000x50, Paved
John Drago
129 William Bartram Dr
Crescent City, FL 32112
904-449-6470

Naked Lady Ranch Airpark
64FA 27-08.570N, 80-20.270W
18/36, 4,000x45, Paved
09/27, 2,400x120, Unpaved
Justin Andersen
1111 SE Federal Hwy
Suite 100
Stuart, FL 34994
561-755-7036

Nassau Private Field
83FL 30-37.612N, 81-32.086W
12/30, 3,138x60, Paved
Stephen E Hancock
96541 Cessna Drive
Yulee, FL 32097
904-335-1729

Osborn Airfield
02FA 28-31.600N, 81-52.488W
18/36, 3,700x125, Unpaved
Darlene J Osborn
12155 Mattioda Road
Groveland, FL 34736
352-250-4545

Private Community Airparks

Patch O Blue Airpark

FD02 29-29.098N, 82-01.322W
15/33, 3,000x125, Unpaved

Mark N Shaffer Jr

825 N. Magnolia Avenue
Ocala, FL 34475
352-546-1007

Pine Shadows Airpark

94FL 26-43.971N, 81-53.839W
09/27, 3,200x50, Paved

Jerry Ellis

18500 Baseleg Avenue
Fort Myers, FL 33917
239-281-8199

Placid Lakes Airpark

09FA 27-14.736N, 81-24.788W
18/36, 4,760x60, Paved

Sue Debruler

215 Seneca Drive NW
Lake Placid, FL 33852
863-441-2462

Redtail Airfield

FA30 29-16.633N, 82-30.034W
18/36, 2,500x80, Unpaved

Lauren A Munoz

3951 SE 160th Ave.
Morriston, FL 32668
352-875-3324

Richards Field

04FA 25-33.580N, 80-30.884W
09/27, 2,634x240, Unpaved

Richard I Neubauer

212 Cessna Blvd
Hanger 18
Port Orange, FL 32128
305-519-8746

Ridge Landing Airpark

4FL5 27-45.433N, 81-36.033W
15/33, 3,000x60, Paved

John P Fazzini

101 East Stuart Avenue
Lake Wales, FL 33853
863-676-0707

Shady Bend Airpark

9FL5 29-48.818N, 82-55.550W
18/36, 2,596x70, Unpaved

Tracy Crook

5500 NW 72nd Way
Bell, FL 32619
352-949-2188

Shady International Airpark

FA49 29-05.765N, 82-10.739W
09/27, 5,200x150, Unpaved

Joe Zurawski

3504 SW 85th Street
Ocala, FL 34476
352-351-9661

Sky Park Estates Airpark

18FD 30-51.233N, 86-40.033W
09/27, 3,015x150, Unpaved

Reddoch E Williams MD

251 Beachview Dr
Fl. Walton Beach, FL 32547
850-621-5645

Southerland Strip

FD92 28-43.950N, 81-04.733W
11/29, 2,120x50, Unpaved

Dan Shaw

244 North Jungle Road
Geneva, FL 32732
407-349-5471

Southerly Airpark

58FD 28-00.850N, 81-32.433W
09/27, 2,300x50, Unpaved

Frank Drewniany

401 Broadstairs Drive
Haines City, FL 33844
305-282-8065

Spencers Airpark

FL13 30-03.843N, 81-58.056W
08/26, 3,000x50, Unpaved

Phillip P Spencer Jr

5543-1 Carter Spencer Road
Middleburg, FL 32068
904-282-2488

Spruce Creek Airpark

7FL6 29-04.682N, 81-02.670W
06/24, 4,003x178, Paved

Joe Friend

212-1 Cessna Blvd
Port Orange, FL 32128
386-275-1894

Steinhatchee Ancient Oaks Airpark

39FD 29-43.588N, 83-21.077W
18/36, 3,200x50, Unpaved

Allen Rice

P.O. Box 279
Steinhatchee, FL 32359
352-498-5533

Strayhorn Ranch Airpark

47FD 26-39.771N, 81-46.238W
18/36, 2,400x100, Unpaved

Richard W Pringle

2125 First Street, Ste. 200
Fort Myers, FL 33901
239-332-4717

Summerland Key Cove Airpark

FD51 24-39.550N, 81-26.740W
12/30, 2,510x100, Paved

Bob Raskey

1219 Pagano Ct.
Port Orange, FL 32129
386-788-5336

Sundance Farms Airpark

FD20 26-48.021N, 81-29.105W
01/19, 3,100x60, Unpaved

Charles P Munz

23600 SW 162ND Avenue
Homestead, FL 33031-1323
305-247-3226

Tailwinds

FD15 26-58.770N, 80-13.119W
09/27, 3,000x50, Paved

Mitch Racker

2400 SE Downwinds Rd
Jupiter, FL 33478
917-681-0101

Tavernaero Airpark

FA81 25-00.296N, 80-31.974W
11/29, 2,075x94, Unpaved

Rolf G Fuchs

152 S Airport Rd
Tavernier, FL 33070
954-873-9599

TCB Airpark

28-55.150N, 81-58.900W
18/36, 3,700x100, Unpaved

Martin J Gayeski

P.O.Box 260430
Pembroke Pines, FL 33026
954-562-2100

The Trails Airpark

FD50 30-06.547N, 83-11.325W
09/27, 2,070x50, Unpaved

18/36, 3,465x75, Unpaved

Richard J Baan

18225 211 Road
Live Oak, FL 32060
386-776-2226

Thunderbird Airpark

2FA5 29-28.409N, 81-34.258W
04/22, 2,608x85, Unpaved

Iveson N Sauls

P.O. Box 27
118 Cessna Street
Lake Como, FL 32157
386-559-0071

Treasure Coast Airpark

FL37 27-14.925N, 80-28.640W
09/27, 4,000x70, Unpaved

Philip Dimaria

12031 Range Line Road
Port St Lucie, FL 34987
561-315-1720

Twelve Oaks Airpark

5FL7 28-58.297N, 82-21.377W
04/22, 2,655x100, Unpaved

Ben J Gilbert Jr

P.O. Box 34
Holder, FL 34445
352-637-2257

Wellington Aero Club Airpark

FD38 26-38.787N, 80-17.653W
15/33, 4,000x75, Paved

Julie A Barnett

13860 Wellington Trace Suite 38-186
Wellington, FL 33414
561-793-2676

Private Community Airparks

Willis Gliderport Airpark

FA44 26-32.888N, 80-12.886W
09/27, 4,400x150, Unpaved

Terry Robertson

10640 Denoeu Road
Boynton Beach, FL 33472
954-415-3999

Windy Acres Airport

6FD0 29-33.953N, 82-52.143W
09/27, 2,500x50, Unpaved

Russell M Fulmer Jr

13071 SW 166th Court
Cedar Key, FL 32625
352-543-8034

Wing South Airport

FA37 26-07.006N, 81-42.189W
18/36, 4,400x100, Paved

Anne Daley

4130 Skyway Drive
Naples, FL 34112
516-455-2782

Wings Field

96FL 29-14.268N, 82-32.737W
18/36, 3,300x100, Unpaved

Robert V Obert

8053 SE 140th Lane
Inglis, FL 34449
352-447-2777

Yellow River Valley Airstrip

FD93 30-41.128N, 86-44.831W
09/27, 2,600x100, Unpaved

Roger L Myers

526 Tail Spin Dr
Holt, FL 32564
850-582-1862

PRIVATE HELIPORTS

A decorative horizontal bar consisting of three stacked segments: a thin teal line at the top, a wider red segment in the middle, and a yellow segment at the bottom that tapers to the right.

Private Heliports

Adams Executive Heliport

7FL1 28-01.017N, 81-40.500W
50x50, Unpaved

Tom E Adams

7 Peachtree Lane,
Winter Haven, FL 33884
863-559-2824

Air Orlando Heliport

2FD7 28-26.133N, 81-28.383W
80x80, Paved

Sam Groome

4000 McMahon Rd
Marathon, NY 13803-2844
407-466-2323

America's Chopper Pilots Heliport

1FL1 28-18.700N, 81-27.900W
80x80, Unpaved

Richard R Bronson

4545 Yowell Road
Kissimmee, FL 34746
407-973-5241

Amistad Central Helipad

18FA 27-14.240N, 80-41.547W
50x50, Paved

Maggie Vinajeras

1 North Clematis Street
Suite 200
West Palm Beach, FL 33401
561-366-5138

Amistad North Heliport

FD40 27-16.317N, 80-40.900W
50x50, Paved

Maggie Vinajeras

1 N. Clematis St.
Suite 200
West Palm Beach, FL 33401
561-366-5138

Amistad Ranch Heliport

15FA 27-12.950N, 80-41.092W
35x35, Paved

Maggie Vinajeras

1 North Clematis Street
Suite 200
West Palm Beach, FL 33401
561-366-5138

Arrowhead Heliport

28-06.302N, 82-28.960W
50x50, Unpaved

Lee Smith

16320 Indian Mound Rd
Tampa, FL 33618
813-468-2105

Beach Helicopter Heliport

30-23.301N, 86-25.000W
75x75, Paved

Michael S Schaeffer

34859 Emerald Coast Pkwy
Destin, FL 32541
850-269-7717

Bernie Little Heliport

FL49 29-10.167N, 82-08.983W
40x40, Unpaved

Bernard Little

P.O. Box 5279
Ocala, FL 34478
352-804-2831

Black Creek Intl Heliport

71FD 30-04.473N, 81-48.915W
20x20, Paved

Robert A Raines

3274 Bryon Road
Green Cove Springs, FL 32043
904-403-1985

Cape Canaveral Heliport

28-24.390N, 80-36.167W
40x40, Paved

Mark W Grainger

475 Manor Drive
Hangar #5
Merritt Island, FL 32952
321-392-4122

Capra Farms Heliport

8FL7 29-41.203N, 82-28.298W
25x25, Unpaved

Alexis O Salom

4451 NE 41st Terrace
Gainesville, FL 32609
352-215-6131

Coastal Helicopters Inc Heliport

27FD 30-16.317N, 85-31.250W
100x100, Unpaved

Greg Clubbs

7424 Coastal Drive
Panama City, FL 32404
850-769-6117

Doan Heliport

FA79 29-09.932N, 81-01.637W
50x50, Unpaved

Theresa S Doan

9 South Wild Olive Avenue
Daytona Beach, FL 32118
386-248-1611

Dove Heliport

FA22 27-19.817N, 82-25.817W
50x50, Paved

Sidney M Evans

500 Center Road
Sarasota, FL 34240
941-302-3775

Eagles Nest Heliport

FA53 28-02.633N, 81-50.083W
50x50, Unpaved

Larry Groover

1633 Taylor St
Auburndale, FL 33823-9636
863-647-3439

F P & L Turkey Point Helistop

25-25.883N, 80-19.867W
20x20, Paved

Lou Patrick

3800 Southern Blvd
Hangar 1625C
West Palm Beach, FL 33406
561-640-2273

Ferguson Heliport

28-06.285N, 82-28.993W
65x65, Unpaved

Tony Ferguson

15539 Lake Magdalene Blvd.
Tampa, FL 33613
813-961-4604

Fisher Island Heliport/Seaplane Base

FD23 25-45.834N, 80-08.299W
26x26, Paved

Jim Politis

One Fisher Island Drive
Fisher Island, FL 33109
305-535-6043

Florida Power & Light Co Helistop

FL94 25-46.092N, 80-20.709W
41x0, Paved

Lou Patrick

3800 Southern Blvd Hangar 1625C
West Palm Beach, FL 33406
561-640-2273

Florida Power & Light-Juno Beach Helistop

59FL 28-51.570N, 80-03.436W
54x54, Paved

Lou Patrick

3800 Southern Blvd Hangar 1625C
West Palm Beach, FL 33406
561-640-2273

Floridian National Golf Club, LLC Heliport

65FL 27-12.317N, 80-17.400W
50x50, Unpaved

Lisa Langs

3700 SE Floridian Drive
Palm City, FL 34990
772-678-4064

Fly High Helistop

3FA2 28-20.761N, 81-39.879W
45x45, Paved

Graham D Greene

PO Box 862067
Marietta, GA 30075
770-650-5985

FP & L Nuclear Power Plant Heliport

75FD 27-21.103N, 80-14.703W
60x60, Paved

Lou Patrick

3800 Southern Blvd
West Palm Beach, FL 33406
561-640-2357

FPC Helistop

FD11 30-19.380N, 81-40.098W
45x45, Paved

Dan Machis

P.O. Box 936
Augusta, GA 30903-0936
706-414-3055

Private Helicopters

FPL Jupiter West Office Complex Heliport

71FA 26-54.420N, 80-18.021W
45x45, Paved

Lou Patrick

3800 Southern Blvd
West Palm Beach, FL 33406
561-640-2357

GAC Waterfront Heliport

FD32 30-24.037N, 86-51.632W
38x38, Paved

Greg S Britton

2078 Bahama Drive
Navarre, FL 32566
850-685-9801

Gold Eagle Helicopters, Inc Heliport

FD54 28-20.083N, 81-30.083W
30x30, Paved

Rick Violette

5519 West Hwy 192
Kissimmee, FL 34746-4719
407-310-4363

Grand Cypress Resort Heliport

FD41 28-22.884N, 81-30.788W
30x30, Paved

Barbara Bodle

1 N. Jacaranda Street
Orlando, FL 32836
407-239-1964

Griffin Heliport

69FL 30-46.167N, 85-04.817W
80x80, Unpaved

John B Griffin

6189 Glenmore Ct
Marianna, FL 32446
850-209-4416

Griffins Main Office Heliport

38FD 27-44.219N, 81-31.921W
25x25, Paved

Stewart W Hurst

P.O. Box 127
Frostproof, FL 33843
863-635-2251

Hard Rock Heliport

44FD 26-03.045N, 80-12.653W
50x50, Unpaved

Clint El-Ramey

35201 Eagles Landing
Clewiston, FL 33440
863-983-1187

Hawkeye Heli-Tours Heliport

36FA 28-20.050N, 81-29.350W
25x25, Paved

Rick Violette

5071 W Irio Bronson Hwy
Kissimmee, FL 34746
407-310-4363

Heli-Partners I-Drive Heliport

FL76 28-23.067N, 81-29.117W
25x25, Paved

25x25, Paved

25x25, Paved

Rick Violette

5519 West Hwy 192
Kissimmee, FL 34746-4719
407-310-4363

Helirich Heliport

30-45.600N, 85-07.900W
50x50, Unpaved

Mark Richards

5643 Black Rd.
Marianna, FL 32446
850-209-2958

Heli-Tech Inc Heliport

99FD 30-12.679N, 85-41.496W
30x30, Unpaved

Ken Thrasher

3621 Frankford Avenue
Panama City, FL 32405
850-763-9000

Home Shopping Network, Inc Heliport

27-52.600N, 82-39.633W
35x35, Paved

Lisa Ellis

1 HSN Drive
St. Petersburg, FL 33729
727-872-5499

Johnson Ranch Helistop

81FA 27-02.033N, 80-09.983W
40x40, Paved

Susan Sexauer

11450 SE Dixie Highway
Suite 202
Hobe Sound, FL 33455
772-545-9022

Kelly Tractor Company Heliport

FL98 25-49.596N, 80-20.009W
50x50, Paved

Iraida Godinez

8255 NW 58 Street
Miami, FL 33166
305-894-0687

L.M. Hughey Heliport

FL92 27-56.485N, 82-32.123W
24x24, Paved

Carolyn E Thatcher

205 S. Hoover #400
Tampa, FL 33609
813-286-2323 ext 2279

Lake Bird Heliport

FD06 28-10.854N, 82-27.336W
20x20, Unpaved

Cindy M Greco

1630 Daiquiri Ln
Lutz, FL 33549-4109
813-240-8300

Lake Wales Heliport

FA45 27-54.968N, 81-32.921W
25x25, Paved

Lee Turnquist

3660 S Scenic Hwy
Lake Wales, FL 33898
863-528-4879

Lake Willis Heliport

92FL 28-23.662N, 81-28.578W
33x33, Unpaved

Norberto Duarte

7024 Lake Willis Drive
Orlando, FL 32821
407-948-9610

Littles Heliport

40FD 28-00.635N, 81-52.738W
60x60, Paved

Joseph K Little

P.O. Box 1128
Eaton Park, FL 33840
863-665-5100

Living Seas Helistop

28-22.484N, 81-33.254W
100x50, Paved

Jefferey S Mousseau

P.O. Box 10000, Attn: Legal Dept
Lake Buena Vista, FL 32830-1000
407-828-1066

Lockheed Martin Heliport

82FD 28-26.808N, 81-27.061W
34x34, Paved

Richard Fields

5600 Sand Lake Road, MP88
Orlando, FL 32819-8907
407-356-5842

Lockheed Martin-Ocala Helistop

FL79 29-05.149N, 81-59.055W
80x80, Paved

Thomas M Falanga

498 Oak Road, MP-A32
Ocala, FL 34472
352-687-5269

LZ Shadow Heliport

69FA 28-33.460N, 82-20.134W
100x100, Unpaved

Stacy K Gandy MS

24265 Mondon Hill RD
Brooksville, FL 34601
352-584-6822

Malcolm Timmins Heliport

28-24.522N, 82-38.803W
40x40, Unpaved

Rose M Casteel

17700 Meridian Blvd
Hudson, FL 34667
727-869-7435

McCall Storage Heliport

30-09.433N, 81-32.033W
33x33, Unpaved

Wayne S McCall

6104 S. Gazebo Park Place
Jacksonville, FL 32257
904-292-2645

Private Heliports

Miami Seaquarium Heliport
3FL5 25-44.042N, 80-10.005W
60x60, Unpaved
Charles Gaudio
Miami Seaquarium
4400 Rickenbacker Causeway
Miami, FL 33149-1095
305-365-2511

Motorsports Complex VIP
FD17 25-26.899N, 80-24.606W
28x28, Paved
Albert A Garcia
One Ralph Sanchez Speedway Blvd
Homestead, FL 33035
305-230-5374

NITV Helistop
FA59 26-38.017N, 80-13.467W
20x20, Paved
Charles W Humble
11400 Fortune Circle
Wellington, FL 33414
561-798-6280

Ocean Beach Resort Heliport
23FA 25-49.539N, 80-07.120W
40x37, Unpaved
Joel Simmonds
9418 Collins Ave
Surfside, FL 33154
305-799-0244

Orlando Crossings Heliport
2FL5 28-27.762N, 81-27.315W
34x34, Paved
34x34, Paved
Erika Duarte
5525 International Drive
Orlando, FL 32819
321-229-6732

Orlando Helitours Heliport I-Drive
28-25.433N, 81-27.583W
30x30, Paved
Rick Violette
5519 West Hwy 192
Kissimmee, FL 34746-4719
407-310-4363

P&D Heliport
2FL7 27-55.433N, 80-36.717W
20x20, Paved
Julie Bottum
515 Grant Rd
Palm Bay, FL 32909
262-366-2193

Panhandle Helicopter, LLC Heliport
0FD1 30-12.846N, 85-52.329W
20x106, Paved
JR B Hott
PO Box 7602
Panama City Beach, FL 32413
850-814-1049

Paynes Prairie Heliport
1FD6 29-32.762N, 82-17.275W
30x30, Paved
Robin C Barco
7587 Wilson Blvd
Jacksonville, FL 32210
904-772-1313

Perrydise Helipad
FA27 28-45.612N, 82-37.727W
33x33, Unpaved
John R Sierra jr
509 Guisando de avila
#200
Tampa, FL 33613
813-785-5138

PGA National Heliport
1FD7 26-49.970N, 80-08.603W
30x30, Paved
Trevor Sealy
400 Avenue of the Champions
Palm Beach Gardens, FL 33418-3698
561-627-2000 ext 5104

Port Canaveral Heliport
FA90 28-24.315N, 80-37.120W
50x40, Paved
Mark W Grainger
475 Manor Drive
Hangar 5
Merritt Island, FL 32952
321-392-4122

Post Electric Inc Heliport
FA20 30-12.200N, 85-40.333W
180x165, Paved
Kathy Shipp
3221 West Highway 390
Panama City, FL 32405
850-785-5368

Premium Heliport
7FA5 28-23.350N, 81-29.317W
31x31, Paved
Erika Duarte
12211 Regency Village Dr. Ste. 13
Orlando, FL 32821
407-248-2626

Ranger Heliport
03FL 26-41.021N, 80-11.236W
20x20, Paved
Jeanine Croft-Hearn
101 Sansbury Way
West Palm Beach, FL 33411-3670
561-371-6925

Richard Kohler Heliport
3FA5 28-49.833N, 81-06.917W
50x50, Paved
Richard A Kohler SR
1035 Tifford lane
Osteen, FL 32764
407-324-9944

Rybovich Marina Heliport
5FD2 26-44.954N, 80-02.953W
50x50, Paved
Timothy W Sargent Jr.
4200 N. Flagler Drive
West Palm Beach, FL 33407
954-627-5057

Sailfish Point Helistop
88FL 27-10.186N, 80-09.403W
92x92, Unpaved
Rodney Hopper
2201 SE Sailfish Point Blvd
Stuart, FL 34996
772-497-1020

Southfork Heliport
3FA3 28-13.617N, 81-21.992W
20x20, Paved
John B Russell
2645 Cherokee Rd
Saint Cloud, FL 34772
407-908-5730

Summit Heli-Stop
82FL 30-33.732N, 84-13.261W
35x35, Paved
Claude Walker
3425 Bannerman Rd
#105-428
Tallahassee, FL 32312
850-251-2670

Tampa Hard Rock Helipad
88FA 27-59.731N, 82-22.209W
50x50, Unpaved
Clint El-Ramey
1440 SW 43rd St
Fort Lauderdale, FL 33315
544-279-5187

Teco Plaza Helistop
54FL 27-57.003N, 82-27.943W
60x60, Paved
Leigh Ivy
702 North Franklin Street, Suite 101
Tampa, FL 33602
813-228-4912

The Murphy Company Heliport
55FL 26-41.237N, 80-03.436W
50x50, Paved
Martin E Murphy Sr
1801 Centrepark Dr E
Suite 150
West Palm Beach, FL 33401
561-655-3634 ext 119

Thomas Contracting Heliport
FD76 30-09.467N, 81-32.267W
31x31, Unpaved
Guy F Thomas
6690 Columbia Park Drive
Suite 2
Jacksonville, FL 32258
904-260-5200

Private Heliports

Timmer Helistop

6FL7 27-50.080N, 81-26.252W
90x85, Unpaved
William S Timmer
3025 Scrub Oak Lane
Lake Wales, FL 33898
863-207-0441

WESH-TV Channel 2 Helistop

9FD8 28-36.750N, 81-23.138W
75x75, Unpaved
Joe Trentley
1021 North Wymore Road
Winter Park, FL 32789
407-539-7815

WKMG-TV Private Helistop

0FL7 28-36.617N, 81-25.167W
35x35, Paved
Laura Genette
4466 North John Young Parkway
Orlando, FL 32804
407-521-1203

WPEC Helistop

91FD 26-45.687N, 80-04.236W
20x20, Unpaved
Bob Blauvelt
1100 Fairfield Dr.
West Palm Beach, FL 33407
561-844-1212

WPTV Helistop

FL51 26-42.833N, 80-03.850W
55x55, Paved
Steven Billing
1100 Banyan Blvd
West Palm Beach, FL 33401-5000
561-655-5455 ext 5668

Yellow Whirley Bird Heliport

65FD 30-12.250N, 85-49.450W
30x30, Paved
James W Rizzuto
409 Bayshore Drive
Panama City, FL 32407
850-234-5366

PRIVATE HELIPORTS

A decorative horizontal bar consisting of three segments: a thin teal line at the top, a wider red segment in the middle, and a yellow segment at the bottom that tapers to the right.

(Hospitals)

Private Heliports (Hospitals)

Advent Health Deland Helistop

2FD9 29-02.650N, 81-19.100W
120x120, Paved
Steve Viola
701 West Plymouth Avenue
Deland, FL 32720
386-943-4810 ext 4

Advent Health East Orlando Helistop

FD36 28-32.400N, 81-16.737W
80x80, Paved
Richard Nettles
601 E Rollins
Orlandop, FL 32803
407-303-5615

Advent Health Orlando Helistop

37FA 28-34.533N, 81-22.104W
130x100, Paved
Richard Nettles
601 E Rollins
Orlando, FL 32803
407-303-5615

Arnold Palmer Hospital Helistop

3FD5 28-31.350N, 81-22.821W
59x46, Paved
Karen Thurmond
92 West Miller Street, MP 42
Orlando, FL 32806
321-841-5477

Aventura Hospital & Medical Center Helist

1FD5 25-58.229N, 80-08.700W
55x55, Unpaved
Luanne Ansaldo
20900 Biscayne Boulevard
Aventura, FL 33180
305-682-7102

Baptist Emergency Center Clay Helipad

30-04.700N, 81-42.617W
60x60, Paved
Larry D Peterson n/a
14550 Old St. Augustine Road
Jacksonville, FL 32258
904-271-6070

Baptist Hospital Heliport

FL85 30-25.762N, 87-13.865W
52x52, Paved
Hazel v Wilson
1000 West Moreno Street
Pensacola, FL 32501
850-469-7667

Baptist Hospital of Miami Helistop

9FA8 25-41.166N, 80-20.309W
40x40, Paved
Richard Schreiner
8900 North Kendall Drive
Miami, FL 33176
786-596-6509

Baptist Medical Center Helistop

7FD4 30-18.873N, 81-39.710W
50x50, Paved
Sam Dean
800 Prudential Drive
Jacksonville, FL 32207
904-202-1261

Baptist Medical Center of Nassau Helistop

FD91 30-39.222N, 81-26.890W
68x68, Paved
Tim J Bradham
1250 South 18th Street
Fernandina Beach, FL 32034
904-321-3720

Baptist Medical Center South Heliport

30-08.234N, 81-32.086W
50x50, Paved
Larry D Peterson n/a
14550 Old St. Augustine Road
Jacksonville, FL 32258
904-271-6070

Baptist Medical Center/Beaches Helistop

45FD 30-16.367N, 81-23.917W
40x40, Paved
James J Dixon
1350 13th Avenue South
Jacksonville Beach, FL 32250
904-627-2925

Bartow Rgnl Medical Center Helistop

1FL7 27-55.117N, 81-50.717W
60x60, Paved
Carlos M Felix
2200 Osprey Blvd.
Bartow, FL 33830-3308
863-733-4528 ext 521228

Bay Medical Center Helistop

8FL4 30-09.467N, 85-38.967W
60x60, Paved
Sammy Sims
615 North Bonita Avenue
ATTN: Facilities
Panama City, FL 32401
850-747-6926

Bay Pines VA Hospital Helistop

FD64 27-48.640N, 82-46.888W
50x50, Paved
30x30, Paved
Heather Brauer
PO Box 5005-138
Bay Pines, FL 33744
727-398-6661 ext 10495

Bayfront Health - St Petersburg Heliport

2FD3 27-45.305N, 82-38.923W
28x28, Paved
28x28, Paved
James L Powell
701 6th Street S
St Petersburg, FL 33701
727-893-6142

Bethesda Memorial Hospital

88FD 26-30.021N, 80-03.236W
44x44, Paved
Mark Cain
2815 S. Seacrest
Facilities Director
Boynton Beach, FL 33435
561-737-7733 ext 84704

Bethesda West Hospital Helistop

FL47 26-31.757N, 80-11.907W
44x44, Paved
Mark Cain
2815 S Seacrest
Facilities Director
Boynton Beach, FL 33435
561-737-7733 ext 84704

Blake Medical Center Helistop

27FD 27-28.969N, 82-31.389W
40x40, Paved
David L Matthews
2020 59th Street West
Bradenton, FL 34209
941-798-6191

Broward General Med Ctr Helistop

6FD8 26-06.239N, 80-08.486W
50x50, Paved
Jessica E Holmes
1600 S Andrews Ave
Fort Lauderdale, FL 33316
954-355-4652

Cape Canaveral Hospital Helistop

1FL8 28-21.667N, 80-37.333W
50x50, Paved
Jeffrey Stalnaker
701 W. Cocoa Beach Causeway
Cocoa Beach, FL 32931
321-799-7110

Cape Coral Hospital Heliport

FD66 26-38.304N, 81-56.489W
59x59, Paved
Rod Allen
636 Del Prado Blvd
Cape Coral, FL 33990
239-424-3676

Care Flight Heliport

FL38 27-59.063N, 82-29.678W
28x28, Paved
40x40, Paved
50x50, Paved
Gilbert Leon Jr.
3001 East Dr. Martin Luther King, Jr., Blvd.
Tampa, FL 33607
813-554-8213

Celebration Health Hospital Heliport

77FL 28-19.767N, 81-32.557W
75x75, Paved
Vickie Tyszko
601 E Rollins
Orlando, FL 32803
407-303-8264

Central Florida Regional Hospital Heliport

2FA8 28-48.000N, 81-17.000W
40x40, Paved
Eddie Brooks
1401 W Seminole Blvd
Sanford, FL 32771
407-302-7390

Private Heliports (Hospitals)

Citrus Memorial Hospital Helistop

FD96 28-50.042N, 82-20.122W
50x50, Paved
Robert R Samons
502 Highlands
Inverness, FL 34452
352-400-5774

Columbia Putnam Community Hospital Hel

30FL 29-38.610N, 81-41.575W
60x60, Paved
Christine A Heath
611 Zeagler Drive
Palatka, FL 32177
386-326-8650

Delray Medical Center Heliprot

48FD 26-26.117N, 80-07.633W
40x40, Paved
Michael Cronan
5352 Linton Blvd.
Delray Beach, FL 33484
561-495-3222

Destin Emergency Care Center Heliprot

30FD 30-23.633N, 86-28.283W
20x20, Paved
Andy L Miller
996 Airport Rd.
DESTIN, FL 32541
508-584-0195

Doctors Hospital Heliprot

7FD5 30-45.678N, 85-40.949W
50x50, Paved
Joann Baker
2600 Hospital Drive
Bonifay, FL 32425
850-547-8001

Doctors Memorial Hospital #2 Heliprot

0FA2 30-07.166N, 83-35.564W
50x50, Paved
Tom Stone
333 N Bryon Butler Parkway
Perry, FL 32347
850-584-0800

Dr. P. Philips Hospital Heliprot

FD99 28-25.717N, 81-28.638W
60x60, Paved
Karen Thurmond
1414 S. Kuhl Avenue
MP 42
Orlando, FL 32806
321-841-5477

Flagler Hospital Helistop

38FL 29-51.718N, 81-19.007W
60x60, Paved
Jeffrey D Spangler
400 Health Park Blvd
St. Augustine, FL 32086
904-825-4418

Florida Hospital Altamonte Heliprot

01FD 28-39.983N, 81-22.238W
100x100, Paved
Richard Nettles
601 E Rollins
Orlando, FL 32803
407-303-5615

Florida Hospital Apopka Helistop

1FA2 28-40.883N, 81-30.450W
40x40, Paved
Richard Nettles
601 E Rollins
Orlando, FL 32803
407-303-5615

Florida Hospital Fish Memorial Helistop

3FL2 28-54.667N, 81-17.133W
70x70, Paved
Melanie Robinson
1055 Saxon Blvd.
Orange City, FL 32763
386-917-5020

Florida Hospital Flagler Helistop

61FD 29-28.067N, 81-11.050W
50x50, Paved
John Newman
60 Memorial Medical Parkway
Palm Coast, FL 32164
386-586-4550

Florida Hospital Heliprot

4FL6 29-14.467N, 81-06.483W
40x40, Paved
Missy Villarreal
301 Memorial Medical Parkway
Daytona Beach, FL 32117
386-231-3085

Florida Hospital Helistop

28-39.007N, 81-32.480W
Richard Nettles
601 E Rollins
Orlando, FL 32803
407-303-5615

Florida Hospital Kissimmee Heliprot

85FD 28-18.917N, 81-24.354W
30x30, Paved
Richard Nettles
601 E Rollins
Orlando, FL 32803
407-303-5615

Florida Hospital Lake Mary Helistop

FA95 28-47.024N, 81-20.924W
40x40, Paved
Richard Nettles
601 E Rollins
Orlando, FL 32803
407-303-5615

Florida Hospital Lake Placid Heliprot

30FA 27-19.232N, 81-22.229W
50x50, Paved
Allie Crews
P.O. Box 9400
Sebring, FL 33871-9400
634-326-3373

Florida Hospital North Pinellas Heliprot

FA58 28-07.950N, 82-45.500W
60x48, Paved
Doug Armstrong
1395 South Pinellas Ave
Tarpon Springs, FL 34689
727-942-5061

Florida Hospital Waterman Helistop

32FL 28-49.533N, 81-42.800W
150x80, Paved
Teresa A Reagor-NeSmith
1000 Waterman Way
Tavares, FL 32778
352-253-3053

Florida Hospital Winter Garden Helistop

FA00 28-31.387N, 81-35.342W
65x65, Paved
Richard Nettles
601 E Rollins
Orlando, FL 32803
407-303-5615

Florida Keys Memorial Hospital Helistop

7FA0 24-34.891N, 81-44.527W
41x41, Paved
James Dunscomb
5900 College Road
Key West, FL 33040
305-294-5531 ext 3400

Florida State Hospital Heliprot

31FD 30-42.378N, 84-50.545W
40x40, Unpaved
Bryan T Croft
FSH Operations and Facilities
P. O. Box 1000
Chattahoochee, FL 32324-1000
850-663-7250

Fort Walton Beach Medical Center Heliprot

FD45 30-27.309N, 86-37.960W
43x50, Unpaved
Andy L Miller
Fort Walton Beach Medival Center
1000 Mar Walt Drive
Fl. Walton Beach, FL 32547
850-863-7540

Gulf Breeze Hospital Emerg Helistop

FD47 30-21.562N, 87-09.532W
55x55, Paved
Cindy Westergard
Gulf Breeze Hospital
1110 Gulf Breeze Pkwy.
Gulf Breeze, FL 32561
850-934-2367

Gulf Coast Medical Center Heliprot

3FA4 26-32.643N, 81-50.928W
40x40, Paved
Rod Allen
636 Del Prado Blvd
Cape Coral, FL 33990
239-424-3676

Halifax Hospital Emergency Helistop

99FA 28-57.503N, 81-15.335W
40x40, Paved
Joseph R Shell
1750 E. International Drive
Suite 3
Raleigh, NC 27623
919-840-7604

Private Heliports (Hospitals)

Halifax Hospital Medical Center Heliport
29FL 29-12.082N, 81-03.237W
89x54, Paved
75x75, Paved
Chad A Hutchinson
303 N. Clyde Morris Blvd.
Daytona Beach, FL 32114
386-425-4287

HCA New Port Richey Hospital Heliport
FL30 28-14.147N, 82-43.583W
50x50, Paved
Devin Sommise
9330 State Road 54
Trinity, FL 34655
727-834-4838 ext 4838

HCA Oak Hill Hospital Helistop
28-32.420N, 82-32.148W
75x75, Paved
Stephanie Kindberg
11375 Cortez Blvd
Brooksville, FL 34613
352-597-3053

HCA Raulerson Hospital Heliport
26FL 27-15.936N, 80-49.820W
40x40, Paved
Robin Arrieta
1796 Highway 441 North
Okeechobee, FL 34972
863-763-2151

Health Central Helistop
76FL 28-33.033N, 81-31.683W
30x30, Paved
Martha Walker
10000 West Colonial Drive
Ocoee, FL 34761
407-296-1770

Healthpark of Florida Helistop
26-30.400N, 81-54.633W
50x50, Paved
Rod Allen
636 Del Prado Blvd
Cape Coral, FL 33990
239-424-3676

Heart of Florida Medical Center Helistop
2FL9 28-10.784N, 81-38.338W
25x25, Paved
John Rasmussen
40100 US Highway 27
Davenport, FL 33837
863-419-2292

Hernando Healthcare Brooksville Heliport
28-32.450N, 82-26.300W
40x40, Paved
Carlos a Gonzales
17240 Cortez Blvd
Brooksville FL, FL 34605-0037
352-544-6058

Highlands Regional Medical Center Helipor
9FD3 27-27.936N, 81-25.938W
70x70, Paved
Mike Taggart
3600 South Highlands Avenue
Sebring, FL 33870
863-381-9220

Hillsborough County Fire Rescue Heliport
FD01 27-58.199N, 82-20.735W
35x35, Paved
Roberto Crespi
9450 E Columbus Dr
Tampa, FL 33619
813-272-6600

Hospital Brandon Helistop
5FL3 27-55.643N, 82-17.547W
40x40, Unpaved
Richard Walker
119 Oakfield Dr
Brandon, FL 33511
813-681-5551

Indian River Memorial Hospital Helistop
3FD7 27-39.835N, 80-23.770W
60x60, Paved
Matthew Depino
1000 36th Street
Vero Beach, FL 32960
772-567-4311 ext 1029

Jackson County Hospital Helistop
28FD 30-47.217N, 85-14.463W
50x50, Paved
Kevin D Daniel
4250 Hospital Drive
Marianna, FL 32446
850-718-2616

Jackson Memorial Hospital Helistop
25FA 25-33.971N, 80-21.491W
50x50, Paved
46x46, Paved
Olga D Quintana
1611 NW 12th Avenue
Ryder T123
Miami, FL 33136-1096
305-585-1140 ext 1

Jackson South Community Hospital Helipo
FL91 25-37.797N, 80-20.652W
48x48, Unpaved
Karen P Baez
9333 SW 152nd street
Attn: JSCH Administration
Miami, FL 33157
786-564-1870

Jess Parrish Mem Hospital Helistop
46FL 28-37.766N, 80-49.320W
125x125, Unpaved
Deena Ellis
951 North Washington Avenue
Titusville, FL 32796
321-268-6751

JFK Medical Center Heliport
1FD3 26-35.971N, 80-05.486W
50x50, Unpaved
Thomas Branham
5301 South Congress Avenue
Atlantis, FL 33462
561-548-3785

Jupiter Medical Center Heliport
60FL 26-55.404N, 80-05.719W
35x35, Paved
George Spadafora
1210 S. Old Dixie Hwy
Jupiter, FL 33458
561-263-4431

Kendall Regional Medical Center Heliport
70FL 25-43.867N, 80-23.167W
46x46, Unpaved
Nick Collier
11750 Bird Road
Miami, FL 33175
305-302-9637

Lake City Medical Center Helistop
1FL2 30-11.065N, 82-41.300W
67x67, Paved
Charlotte DeVaney
340 NW Commerce Drive
Lake City, FL 32055
386-719-9300

Lake Shore Hospital Helistop
86FL 30-11.532N, 82-37.843W
40x40, Paved
Rita A Bates
368 NE Franklin Street
Lake City, FL 32055
386-292-8160

Lakeland Regional Medical Center Heliport
7FD7 28-03.700N, 81-57.267W
50x50, Paved
Johnny Elliott
1324 Lakeand Hills Blvd.
Lakeland, FL 33805
863-687-1313

Lakewood Ranch Med Ctr Helistop
7FL9 27-23.417N, 82-26.500W
24x24, Paved
Michael Bollom
206 2nd st.East
Bradenton, FL 2017
941-745-7449

Lawnowd Medical Center Heliport
FD19 27-25.852N, 80-20.736W
35x35, Paved
Jazzmine J McKenzie
1700 S. 23rd Street
Fort Pierce, FL 34950
772-468-4500

Lee Memorial Hospital Heliport
FD67 26-38.504N, 81-52.039W
58x58, Paved
Rod Allen
636 Del Prado Blvd
Cape Coral, FL 33990
239-424-3676

LRMC Emergency Helistop
3FD2 28-48.499N, 81-52.022W
60x60, Paved
Ryan King
600 E. Dixie Ave.
Leesburg, FL 34748
352-895-4401

Private Heliports (Hospitals)

Mack Bayor Airheart Heliport
3FL7 30-22.700N, 86-18.333W
50x50, Paved
Kelly Hepner
7800 US Hwy 98 West
Miramar Beach, FL 32550
850-278-3044

Manatee Memorial Hospital Helistop
FL45 27-29.750N, 82-33.250W
24x24, Paved
Michael C Bollom
206 2nd Street
Bradenton, FL 34208
941-745-7449

Mariners Hospital Helistop
FD05 25-00.428N, 80-31.325W
40x40, Paved
Kimberly D Hysong
91500 Overseas Highway
Tavernier, FL 33070
305-434-1615

Martin Memorial Medical Center Helistop
44FL 27-12.203N, 80-14.486W
30x30, Unpaved
Charlie Papa
PO Box 9010
Stuart, FL 34995-9010
772-221-2005

Mease Hospital Helistop
FA04 28-00.866N, 82-46.920W
50x50, Paved
Danny Harper
601 Main Street
Dunedin, FL 34698
727-734-6772

Memorial Hospital West Helistop
FA21 26-00.786N, 80-18.670W
50x50, Paved
Luis Rodriguez
703 North Flamingo Road
Pembroke Pines, FL 33028
954-844-7143

Memorial Medical Center Of Jacksonville H
FA65 30-17.502N, 81-36.038W
57x57, Paved
Steve Hillyard
3625 University Blvd South
Jacksonville, FL 32216
904-509-1210

Memorial Regional Hospital Helistop
77FD 26-01.105N, 80-10.870W
60x60, Paved
Adam Mayle
3501 Johnson Street
Hollywood, FL 33021
954-265-5533

Mercy Hospital Heliport
FL25 25-44.401N, 80-12.738W
60x54, Paved
60x54, Paved
Deon K Shaffer
4790 Old Dominion Drive
ARLINGTON, VA 22207
615-587-4242

Morton Countryside Hospital Heliport
36FL 28-02.922N, 82-42.837W
67x67, Paved
Diane M Hein
303 Pinellas St Ste 310
Clearwater, FL 33756
727-462-7152

Morton Plant Hospital Heliport
06FL 27-56.953N, 82-48.073W
70x70, Unpaved
Diane Hein
303 Pinellas Street Ste 310
Clearwater, FL 33756
727-462-7152

Mount Sinai Medical Center Helistop
FL93 25-48.917N, 80-08.550W
36x36, Paved
Angel Pallin
4300 Alton Road
Miami Beach, FL 33140
305-674-2520

Munroe Regional Medical Center Heliport
57FD 29-10.348N, 82-08.347W
40x40, Unpaved
Mark J Page
1500 SW 1st Ave
Ocala, FL 34471
352-351-7204

N. Broward Medical Center Helistop
28FA 26-16.705N, 80-07.319W
33x33, Paved
David L Porter
201 E. Sample Road
Deerfield Beach, FL 33064
954-786-6778

Naples Community Hospital Heliport
FD97 26-09.089N, 81-47.822W
48x48, Paved
John N Griffith
350 7th St. N.
Naples, FL 34102
239-624-2855

Nemours Children's Hospital Helistop
28-22.608N, 81-16.492W
54x54, Paved
William Jordan
13535 Nemours Parkway
Orlando, FL 32827
407-567-4529

Nicklaus Childrens Hospital Helistop
FA76 25-44.450N, 80-17.688W
65x65, Paved
Christopher K Williams
3100 SW 62 Ave
Miami, FL 33155
305-666-6511

North Bay Hospital Heliport
6FA6 28-15.333N, 82-42.833W
50x50, Paved
Christopher Cerrato
6600 Madison Street
New Port Richey, FL 34652
727-815-7333

North Campus South Lake Hospital Helipor
90FA 28-40.317N, 81-51.050W
71x71, Paved
John J Scandura
1900 Don Wickham Dr
Clermont, FL 34711
352-394-4071

North Collier Hospital Heliport
FA98 26-16.431N, 81-47.272W
40x40, Paved
John N Griffith
350 7th St. N.
Naples, FL 34102
239-624-2855

North Florida Rgnl Med Ctr Helistop
FA56 29-39.690N, 82-24.727W
50x50, Unpaved
Lisa Ford
6500 W. Newberry Road
Gainesville, FL 32614
352-333-4160

North Okaloosa Medical Center Helistop
11FD 30-44.133N, 86-33.750W
50x50, Paved
Brad Johnson
151 E Redstone Ave
Crestview, FL 32539
850-689-8162

Northside Hospital Helistop
72FA 27-49.502N, 82-42.192W
55x55, Paved
Frederic Norton
6000 4th Street North
St Petersburg, FL 33709-2114
617-521-5487

Orange Park Medical Center Heliport
20FA 30-09.883N, 81-44.267W
35x35, Paved
Richard A Ward
2001 Kingsley Avenue
Orange Park, FL 32073
904-622-6069

Orlando Health Central Horizons West Heli
FL73 28-27.483N, 81-37.980W
42x42, Paved
Todd Duncan
10000 West Colonial Drive
Ocoee, FL 34761
407-296-1773

Orlando Regional Med Ctr Heliport
FD28 28-31.517N, 81-22.621W
144x74, Paved
Karen Thurmond
52 W. Underwood St, MP 42
Orlando, FL 32806
321-841-5477

ORMC Trauma Center Heliport
3FD1 29-10.533N, 82-08.200W
44x44, Unpaved
Peter Kaminski
1431 SW First Avenue
Ocala, FL 34471
352-401-1387

Private Heliports (Hospitals)

Osceola Regional Hospital Helistop

12FD 28-17.917N, 81-24.654W
50x50, Paved
Yaro Gutierrez
700 West Oak Street
Kissimmee, FL 34741
407-518-3577

Oviedo Medical Center Heliport

FA96 28-39.483N, 81-13.707W
40x40, Paved
Michael Singletary
8300 Red Bug Lake Road
Oviedo, FL 32765
407-890-2077

Palmetto General Hospital Helistop

1FA5 25-53.198N, 80-19.594W
50x50, Paved
Mark Racicot
2001 West 68th Street
Hialeah, FL 33016
305-364-2192

Palms West Hospital Heliport

FA19 26-41.300N, 80-15.100W
50x50, Paved
Bill Caspersen
13001 Southern Blvd
Loxahatchee, FL 33470
561-798-3300 ext 6037

Physicians Rgnl Med Ctr-Collier Blvd Helip

4FL7 26-06.118N, 81-41.146W
40x40, Paved
John Cohens
8300 Collier Blvd
Naples, FL 34114
239-354-6131

Physicians Rgnl Medical Center Heliport

65FA 26-12.433N, 81-43.500W
40x40, Paved
Al Harris
6101 Pine Ridge Road
Naples, FL 34119
239-304-4721

Poinciana Medical Center Heliport

24FD 28-08.683N, 81-28.533W
40x40, Paved
Rodney Archebelle
325 Cypress Parkway
Kissimmee, FL 34758
407-530-2170

Rgnl Medical Center Bayonet Point Helistop

FL32 28-21.125N, 82-41.415W
60x60, Paved
Prakash Gosine
14000 FIVAY ROAD
HUDSON, FL 34667
727-869-5411

Sacred Heart Hospital Heliport

9FD1 30-28.436N, 87-12.748W
40x40, Paved
50x50, Paved
Michael J Matroni
5151 N. 9th Ave
Pensacola, FL 32504
850-416-2369

Sacred Heart Hospital on the Gulf Heliport

8FA5 29-46.703N, 85-17.333W
50x50, Paved
Kevin S McCormick
3801 E Hwy 98
Port St. Joe, FL 32456
850-229-5630

Santa Rosa Medical Center Heliport

94FD 30-38.040N, 87-03.990W
40x40, Paved
Jeff Walters
6002 Berryhill Road
Milton, FL 32570
850-626-5180

Sarasota Memorial Hospital Helistop

FA23 27-19.050N, 82-31.800W
48x46, Paved
40x40, Paved
Mike Klosterman
1700 S.Tamiami Trail
c/o Operation of Plant
Sarasota, FL 34239
941-917-6024

Sebastian River Medical Center Heliport

FA03 27-50.551N, 80-29.389W
40x40, Paved
Lynn r Musselman
13695 US Hwy 1
Sebastian, FL 32958
772-589-3186

Shands CAIR Heliport

63FL 29-38.132N, 82-21.037W
60x60, Paved
Mark S Womack
1601 SW Shealy Dr
Gainesville, FL 32610-0335
352-516-4328

Shands Helistop

FA12 29-38.418N, 82-20.557W
72x72, Paved
55x55, Paved
Mark S Womack
1601 SW Shealy Dr
Gainesville, FL 32610-0335
352-516-4328

Shands Jacksonville Heliport

FA61 30-20.972N, 81-39.932W
75x75, Paved
Ernie K Parker
655 W. 8th St
Jacksonville, FL 32209
904-244-2863

South Campus South Lake Hospital Helipor

40FA 28-21.071N, 81-40.401W
42x42, Paved
John J Scandura
1900 Don Wickham Dr
Clermont, FL 34711
352-394-4071

South Florida Baptist Hospital

28-00.510N, 82-08.520W
45x45, Paved
Jim LeHeup
301 North Alexander Street
Plant City, FL 33565
813-757-1243

South Lake Hospital Helipad

FA82 28-33.189N, 81-43.227W
42x42, Paved
John J Scandura
1900 Don Wickham Dr
Clermont, FL 34711
352-394-4071

Spring Hill Hospital Helistop

28-26.512N, 82-32.530W
40x30, Paved
Joe Hall
10461 Quality Drive
Spring Hill, FL 34601
352-688-3022

St Cloud Regional Medical Center Heliport

FD52 28-14.151N, 81-18.121W
50x50, Paved
James Lindbergh
2906 17th Street
St Cloud, FL 34769
407-498-3323

St Joseph Hospital Heliport

FA01 26-59.454N, 82-05.705W
45x45, Paved
Melissa Sharrett
2500 Harbor Blvd
Port Charlotte, FL 33952
941-766-4275

St Joseph's - North Heliport

FA70 28-07.683N, 82-30.383W
45x45, Paved
Gil Leon
3001 W. Dr. M.L.K Jr Blvd
Tampa, FL 33607
813-554-8213

St Lukes Hospital Helistop

FD58 30-15.298N, 81-34.982W
60x60, Paved
Edward J Farhat
1 Shircliff Way
Jacksonville, FL 32204
904-308-8767

St Marys Hospital Helistop

64FD 26-45.400N, 80-03.667W
45x45, Paved
Greg Dalton
901 45th Street
West Palm Beach, FL 33407
772-341-5026

St Vincents Med Ctr Helistop

35FL 30-18.500N, 81-41.437W
96x87, Paved
Edward J Farhat
1 Shircliff Way
Jacksonville, FL 32204
904-308-8767

Private Heliports (Hospitals)

St. Joseph's Hospital Heliport

58FA 27-47.218N, 82-20.743W
50x50, Paved
Gilbert Leon Jr.
3001 West Dr. Martin Luther King, Jr. Blvd.
Tampa, FL 33607
813-554-8213

St. Lucie Medical Center Heliport

FL22 27-17.300N, 80-17.617W
45x60, Paved
Sharon Kent
1800 SE Tiffany Avenue
Port St. Lucie, FL 34952
772-398-3801

Suwannee Hospital Emergency Heliport

9FL9 30-17.498N, 83-00.241W
30x30, Paved
Mike Williamson
1100 SW 11th Street
Live Oak, FL 32064
386-688-1531

Tallahassee Community Hospital Helipad

68FL 30-28.579N, 84-13.527W
40x40, Paved
Franvorice Bradshaw
2626 Capital Medical Blvd
Tallahassee, FL 32308
850-325-5095

Tallahassee Memorial Hospital Heliport

FD18 30-27.445N, 84-15.661W
54x54, Paved
54x54, Paved
Philip A Doyle
1300 Miccosukee Road
Tallahassee, FL 32308
850-431-5184

Tampa General Hospital Heliport

61FL 27-56.650N, 82-27.867W
110x90, Paved
40x40, Paved
John Scott
Aeromed
1 Tampa General Circle
Tampa, FL 33606
813-844-7758

TGH Brandon Medical Center Helistop

04FD 27-55.762N, 82-20.219W
40x40, Paved
John Scott
Aeromed
1 Tampa General Circle
Tampa, FL 33606
813-844-7758

The Villages Regional Heliport

FL20 28-56.983N, 81-57.600W
50x50, Paved
Ryan King
600 E. Dixie Ave.
Leesburg, FL 34748
352-895-4401

Tri County Hospital-Williston

73FL 29-22.982N, 82-27.290W
30x30, Paved
Alexis Belanger
125 SW 7th Street
Williston, FL 32696
352-528-2801 ext 607

Twin Cities Hospital Helistop

6FL5 30-32.033N, 86-29.783W
40x40, Paved
Hugo Garza
2190 Highway 85 North
Niceville, FL 32578
850-729-9441

University Hospital and Medical Center

56FA 26-12.724N, 80-15.339W
40x40, Paved
Mark Cain
7201 University Drive
Tamarac, FL 33321
954-724-6661

University of Miami Hospital

07FD 25-47.267N, 80-12.933W
50x50, Paved
Douglas Von Der Crone
1400 NW 12th Ave
Miami, FL 33136
305-689-5575

Viera Hospital Heliport

8FA7 28-13.607N, 80-43.858W
44x44, Paved
Tiffany Bassani
1377 General Aviation Drive
Hangar 18
Melbourne, FL 32901
321-751-0431

Wellington Rgnl Med Ctr Helistop

FL39 26-38.254N, 80-12.269W
44x44, Paved
Shannon Mussenden
10101 Forest Hill Blvd
Wellington, FL 33414
561-798-8500 ext 2171

Wesley Chapel Medical Center Heliport

27FL 28-11.682N, 82-21.028W
40x40, Paved
John E Crouch
2600 Bruce B. Downs Blvd
Wesley Chapel, FL 33544
813-929-5067

West Boca Medical Center Helistop

3FD8 26-21.380N, 80-12.020W
40x40, Paved
Linda Ballou
West Boca Medical Center
21644 State Road 7
Boca raton, FL 33428
561-488-8205

West Florida Healthcare Heliport

FL24 30-30.933N, 87-13.133W
40x40, Paved
Frank Holmes
8383 North Davis Highway
Pensacola, FL 32514
850-494-4694

Westside Regional Medical Center Heliport

26-07.433N, 80-15.633W
40x40, Paved
Ashley Vertuno
8201 West Broward Boulevard
Plantation, FL 33324
954-452-2139

Wuesthoff Hospital Helistop

8FD4 28-20.167N, 80-43.820W
70x70, Paved
Sandra Blanton
PO Box 565004
MS# 53
Rockledge, FL 32956
321-636-2211 ext 5512

Florida Department of Transportation

PRIVATE HELIPTS

A decorative horizontal bar consisting of three segments: a thin teal line at the top, a wider red segment in the middle, and a yellow segment at the bottom that tapers to the right.

(Services)

Private Heliports (Services)

AMCDLZ Heliport

Mosquito Control
29-54.084N, 81-24.813W
54x54, Paved
Richard Weaver
120 EOC Drive
St. Augustine, FL 32092
904-747-1310 ext 333

Beach Mosquito Control District Heliport

Mosquito Control
FA34 30-12.500N, 85-49.517W
50x50, Paved
James F Clauson
1016 Cox Grade Road
Panama City Beach, FL 32407
850-233-5030 ext 102

Boca Grande Helistop

Mosquito Control
5FD6 26-44.538N, 82-15.522W
50x50, Paved
Rita M
15191 Homestead Road
Lehigh Acres, FL 15191
239-694-2174 ext 2168

Bokeelia Helistop

Mosquito Control
5FD8 26-40.238N, 82-08.156W
50x50, Unpaved
Rita M
15191 Homestead Road
Lehigh Acres, FL 15191
239-694-2174 ext 2168

Bowman's Beach Helistop

Mosquito Control
4FD9 26-27.755N, 82-09.406W
25x25, Unpaved
Rita M
15191 Homestead Road
Lehigh Acres, FL 15191
239-694-2174 ext 2168

Brighton Helipad

Government
60FA 27-04.917N, 81-04.450W
20x20, Paved
Clint El-Ramey
35201 Eagles Landing
Clewiston, FL 33440
863-983-1187

BSO Public Safety Helistop

Law Enforcement
FA10 26-07.450N, 80-10.767W
24x24, Paved
Jesus Madrigal
5253 NW 20th Terrace
Ft. Lauderdale, FL 33309
954-938-0650

Captiva Helistop

Mosquito Control
4FD8 26-32.505N, 82-11.522W
100x100, Paved
Rita M
15191 Homestead Road
Lehigh Acres, FL 15191
239-694-2174 ext 2168

Citrus County Mosquito Control Home Base

Mosquito Control
07FL 28-52.617N, 82-29.467W
34x34, Paved
Rob Chouinard
968 N Lecanto Hwy
Lecanto, FL 34461
352-527-7478

Dade Cty Mosquito Control Heliport

Mosquito Control
FD00 25-49.640N, 80-20.549W
50x50, Paved
Aimee Cabrera
2525 NW 62 Street
Miami, FL 33147
305-514-6623

District VI Helistop (Florida DOT)

Government
64FL 25-46.916N, 80-22.653W
20x20, Paved
C J Cann
1000 NW 111th Avenue, Rm 6205B
Miami, FL 33172-5800
305-470-5353

Dolphin Stadium Heliport

Fire-Rescue-EMS
0FD2 25-57.601N, 80-14.220W
47x47, Paved
Todd Elzey
347 Don Shula Drive
Miami Gardens, FL 33056
305-943-6575

Flagler County Emergency Opns Ctr Helip

Fire-Rescue-EMS
5FD4 29-28.268N, 81-14.658W
55x55, Paved
Dana H Morris
Flight Operations
1769 East Moody Blvd. #3
Bunnell, FL 32110
386-437-8251

Harbor Branch Ocean Inst Helistop

Government
27-32.033N, 80-21.250W
38x38, Unpaved
Stewart B Moreaux
5600 North US 1
Fort Pierce, FL 34946
772-242-2515

Hendry County Fire-EMS Helistop

Fire-Rescue-EMS
1FL9 26-44.783N, 81-25.717W
50x50, Paved
Adrian T Damms
P.O. Box 2340
La Belle, FL 33975
863-674-5412

Hollywood Helipad

Government
FL56 26-02.730N, 80-12.950W
25x25, Paved
Clint El-Ramey
1440 SW 43rd St
Fort Lauderdale, FL 33315
544-279-5187

Immokalee Helipad

Government
0FA6 26-23.900N, 81-24.867W
45x45, Paved
Clint El-Ramey
35201 Eagles Landing
Clewiston, FL 33440
863-983-1187

Intra Coastal Police Sub-Station Helistop

Law Enforcement
FL87 25-55.207N, 80-09.301W
30x30, Paved
Andrew Cohen
4285 NW 145 Street
Miami, FL 33054
305-953-6000

IRCSO Aviation Facility

Law Enforcement
FA97 27-39.967N, 80-25.500W
40x40, Paved
Laura Turner
4055 41st Avenue
Vero Beach, FL 32960
772-978-6207

Kendall District Station Heliport

Law Enforcement
2FA0 25-41.769N, 80-22.866W
40x30, Paved
Andrew Cohen
4285 NW 145 Street
Miami, FL 33054
305-953-6000

Mosquito Control Division Heliport

Mosquito Control
FA41 30-26.635N, 81-36.670W
30x30, Paved
Kenneth W Pearson
1321 Eastport Road
Jacksonville, FL 32218
904-206-0580

Motorsports Complex EMS Heliport

Fire-Rescue-EMS
FD34 25-27.217N, 80-24.683W
28x28, Paved
Albert A Garcia
One Ralph Sanchez Speedway Blvd
Homestead, FL 33035
305-230-5374

North Port Fire Rescue Station 81 Heliport

Fire-Rescue-EMS
49FA 27-04.463N, 82-12.502W
40x40, Paved
Richard Berman
4980 City Center Blvd.
North Port, FL 34286
941-240-8150

Private Heliports (Services)

North Port Fire Rescue Station 84 Heliport

Fire-Rescue-EMS
4FL4 27-03.979N, 82-09.758W
40x40, Paved
Richard Berman
4980 City Center Blvd.
North Port, FL 34286
941-240-8150

Old Town EMS Helipost

Fire-Rescue-EMS
0FL3 29-36.197N, 82-58.812W
60x60, Paved
Chuck Elton
17600 SE Highway 19
Cross City, FL 32628
352-498-1240 ext 227

Orange County Convention Center Heliport

Government
FA91 28-25.867N, 81-27.400W
62x62, Paved
Sean Hallett
P.O. Box 691509
Orlando, FL 32869
407-685-7314

Osceola County Sheriffs Office Heliport

Law Enforcement
19FD 28-16.503N, 81-20.183W
19x19, Paved
Kris Brewer
2601 East Irl Bronson Memorial Highway
Kissimmee, FL 34744
321-697-4453

Palm Beach State College Heliport

Fire-Rescue-EMS
42FD 26-37.000N, 80-05.417W
40x40, Paved
John T Wasukanis
4200 Congress Avenue
Lake Worth, FL 33461
561-868-3480

Pasco County Mosquito Control Heliport

Mosquito Control
9FL4 28-11.604N, 82-37.224W
28x28, Paved
Wayne Daniels
2308 Marathon Rd
Odessa, FL 33556
727-376-4568 ext 222

Pasco Sheriff's Hanger Heliport

Law Enforcement
28-18.500N, 82-29.200W
35x40, Paved
John Perez
20101 Central Blvd
Land O' Lakes, FL 34637
727-277-7058

Pennington Heliport

Law Enforcement
FL71 30-22.667N, 86-10.833W
91x95, Paved
William E Curtis
133 Sheriff Drive
Santa Rosa Beach, FL 32459
850-892-8186

Perdido Key Fire Station Heliport

Fire-Rescue-EMS
46FA 30-17.500N, 87-28.167W
21x21, Paved
Robert E Dye
100 E. Blount St.
Pensacola, FL 32501
850-554-2768

Pine Island Helipost

Mosquito Control
4FD6 26-36.383N, 82-06.667W
100x100, Paved
Rita M
15191 Homestead Road
Lehigh Acres, FL 15191
239-694-2174 ext 2168

Pine Ridge Helipost

Mosquito Control
7FD1 26-29.421N, 81-56.005W
100x100, Paved
Rita M
15191 Homestead Road
Lehigh Acres, FL 15191
239-694-2174 ext 2168

Pinellas County Sheriffs Helipost

Law Enforcement
FA06 27-53.602N, 82-47.286W
35x35, Paved
Bryan G Smith
10750 Ulmerton Road
Largo, FL 33778
727-464-6101

S Dade Comm Health Ctr Helipost

Fire-Rescue-EMS
FA47 25-33.971N, 80-21.491W
48x48, Paved
Brodex H Hartley Jr
10300 SW 216th Street
Miami, FL 33190
305-252-4853

Sarasota Dept Of Fire-Rescue East Side He

Fire-Rescue-EMS
6FL6 27-20.336N, 82-29.789W
65x65, Paved
William Hoag
1660 Ringling Blvd.
Room 657
Sarasota, FL 34236
941-861-5969

Sarasota Mosquito Control Helipost

Mosquito Control
FA33 27-15.150N, 82-28.267W
30x30, Paved
Wade M Brennan
5531 Pinkney Ave
Sarasota, FL 34233
941-650-2662

Sheriff's North Multi-District Helipost

Law Enforcement
1FL6 29-16.433N, 82-09.017W
40x40, Paved
Don Standridge
700 NW 30th Avenue
Ocala, FL 34475
352-369-6833

Sheriffs Operations Center Helipost

Law Enforcement
3FL3 29-11.583N, 82-10.500W
30x30, Paved
Don Standridge
700 NW 30th Avenue
Ocala, FL 34475
352-369-6833

Sheriff's South Multi-District Helipost

Law Enforcement
FL68 29-06.350N, 82-05.467W
40x40, Paved
Don Standridge
700 NW 30th Avenue
Ocala, FL 34475
352-369-6833

St James Helipost

Mosquito Control
5FD9 26-30.647N, 82-05.098W
54x54, Paved
Rita M
15191 Homestead Road
Lehigh Acres, FL 15191
239-694-2174 ext 2168

St. Vincent's Medical Center-Clay County H

Fire-Rescue-EMS
5VG5 30-06.458N, 81-49.975W
50x50, Paved
Edward Farhat
1 Shircliff Way
Jacksonville, FL 32204
904-308-8767

Villages Helipost

Law Enforcement
19FL 28-58.833N, 81-59.433W
30x30, Paved
Janet Tutt
984 Old Mill Run
The Villages, FL 32162
352-753-1393

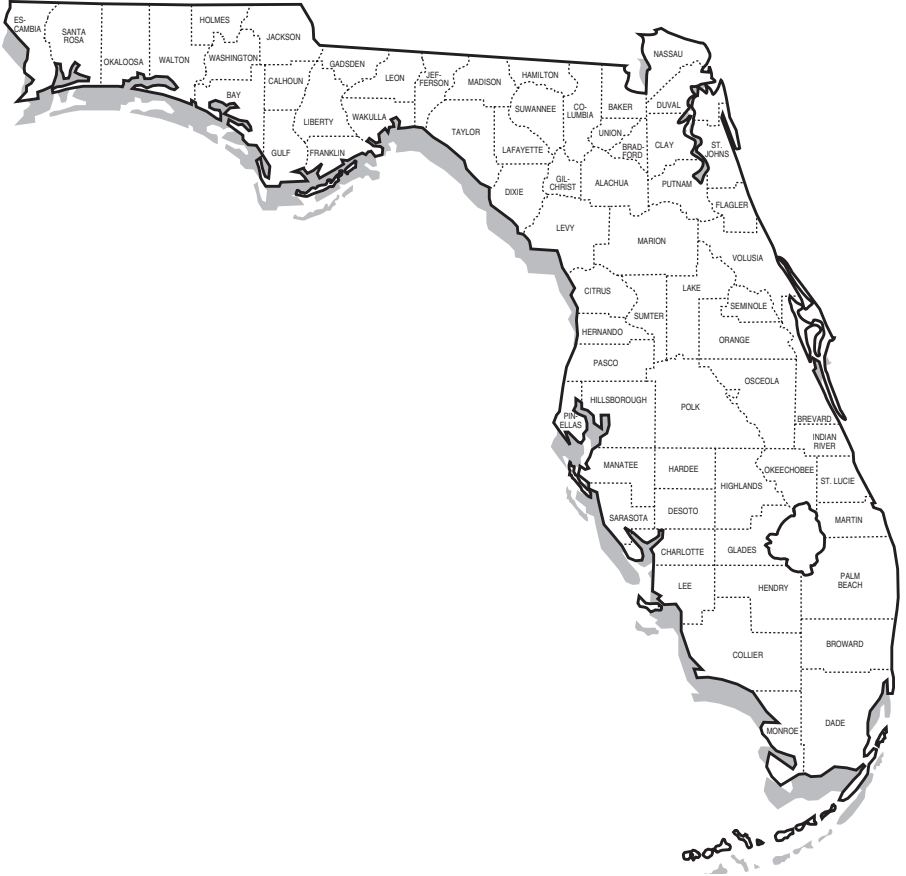
Williams Road Helipost

Mosquito Control
06FD 26-25.055N, 81-49.455W
100x100, Unpaved
Rita M
15191 Homestead Road
Lehigh Acres, FL 15191
239-694-2174 ext 2168

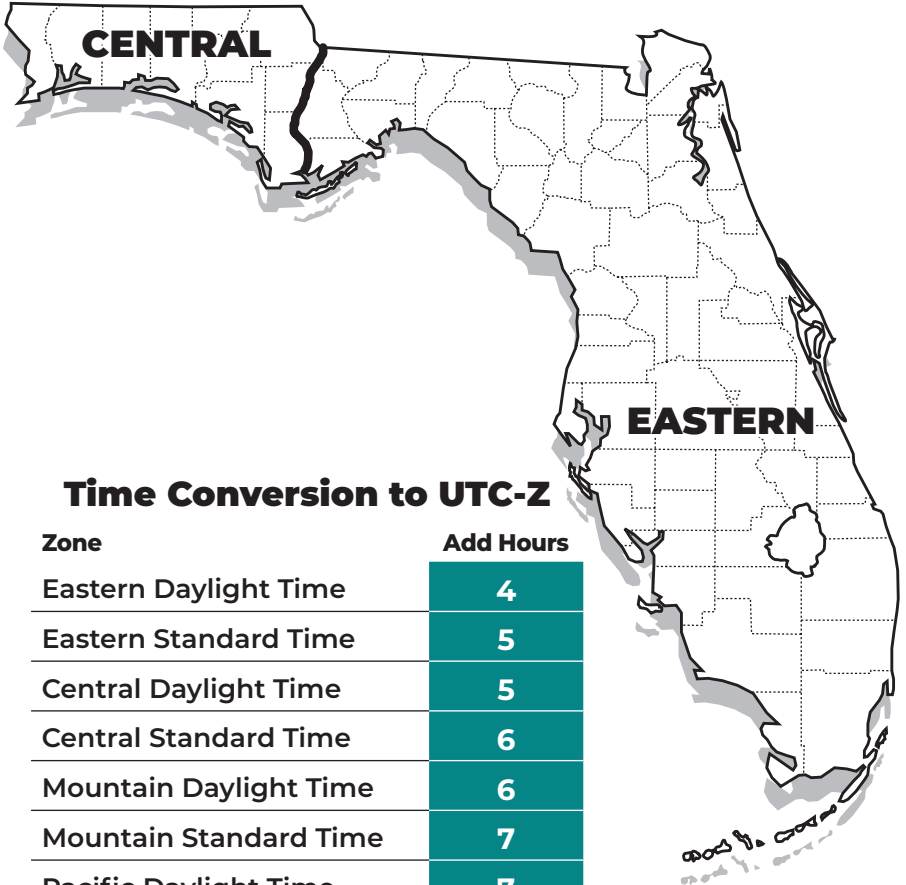
Winkler Helipost

Mosquito Control
26-28.867N, 81-53.683W
50x50, Paved
Rita M
15191 Homestead Road
Lehigh Acres, FL 15191
239-694-2174 ext 2168

MAP OF FLORIDA COUNTIES



FLORIDA TIME ZONES

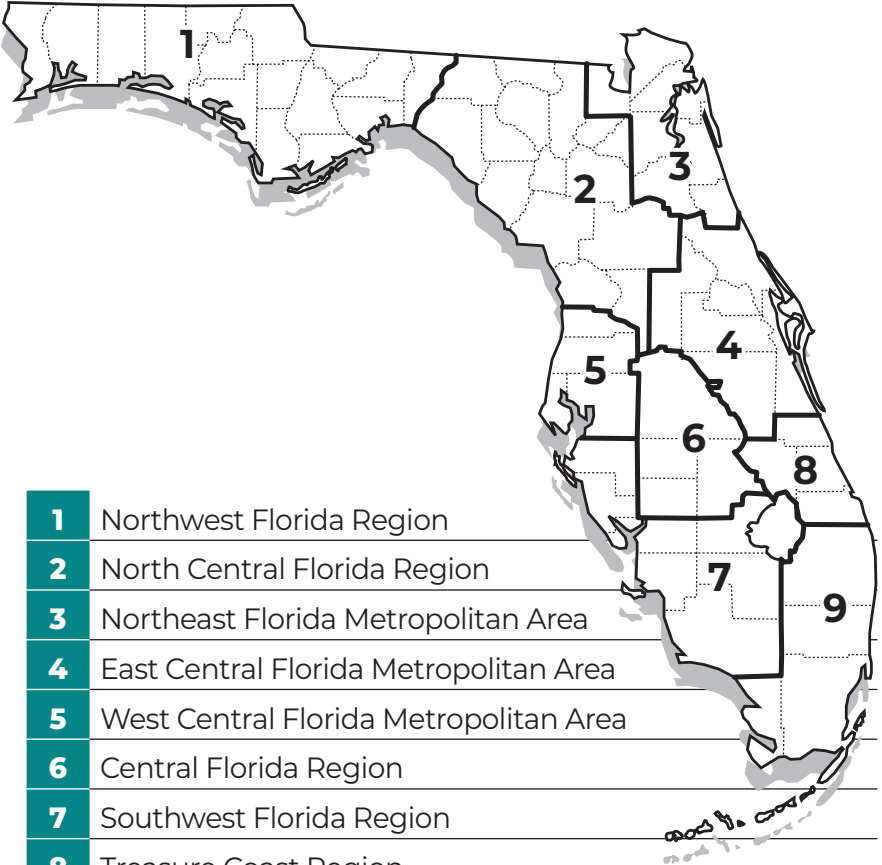


Time Conversion to UTC-Z

Zone	Add Hours
Eastern Daylight Time	4
Eastern Standard Time	5
Central Daylight Time	5
Central Standard Time	6
Mountain Daylight Time	6
Mountain Standard Time	7
Pacific Daylight Time	7
Pacific Standard Time	8

CFASPP STEERING COMMITTEE

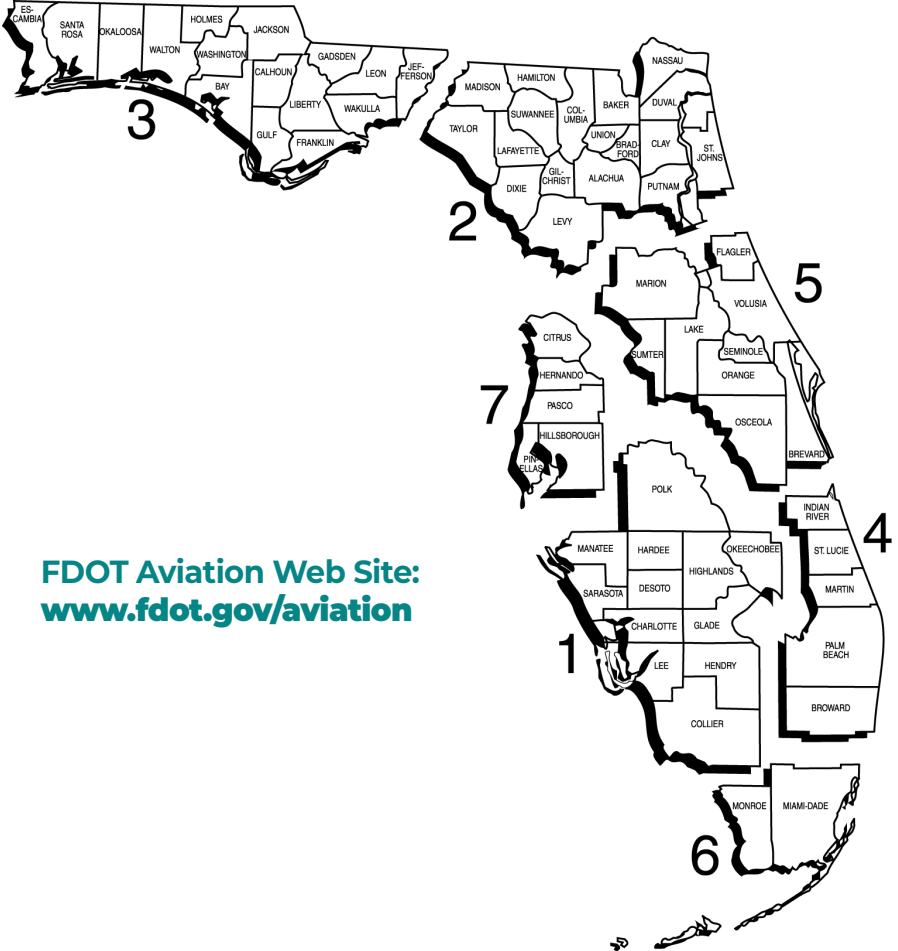
Continuing Florida Aviation System Planning Process



- | | |
|----------|--|
| 1 | Northwest Florida Region |
| 2 | North Central Florida Region |
| 3 | Northeast Florida Metropolitan Area |
| 4 | East Central Florida Metropolitan Area |
| 5 | West Central Florida Metropolitan Area |
| 6 | Central Florida Region |
| 7 | Southwest Florida Region |
| 8 | Treasure Coast Region |
| 9 | Southeast Florida Metropolitan Area |

CFASPP Web Site: www.cfaspp.com

FDOT DISTRICT MAP



FDOT Aviation Web Site:
www.fdot.gov/aviation

FDOT Aviation Representatives

DISTRICT 1, Bartow

Secretary: L.K. Nandam

Manager: Paul Simmons

Aviation:

Wendy Sands: 863-519-2520

Kristi Smith: 863- 519-2265

DISTRICT 2

Secretary: Greg Evans

Manager: Doreen Joyner-Howard

Aviation:

Vacant

Donna Whitney: 386-961-7377

DISTRICT 3, Chipley

Secretary: Phillip Gainer

Manager: Scott Walters

Aviation:

Quinton Williams: 850-330-1545

Vanessa Strickland 850-330-1534

DISTRICT 4, Fort Lauderdale

Secretary: Gerry O'Reilly

Manager: Amie Goddeau

Aviation:

Lauren Rand: 954-777-4490

Laurie McDermott: 954-777-4497

DISTRICT 5, Orlando

Secretary: Mike Shannon

Manager: Jim Wikstrom

Aviation:

Allison McCuddy: 368-943-5041

Lauren Farrell: 386-943-5040

DISTRICT 6, Miami

Secretary: Jim Wolfe

Manager: Dionne G. Richardson

Aviation:

Sunshine Cayubit: 305-470-5441

DISTRICT 7, Tampa

Secretary: David Gwynn

Manager: George Boyle

Aviation:

Raymond Clark: 813- 975-6235

Michael Brown: 813-975-6643

CENTRAL OFFICE,

Tallahassee 850-414-4500

State Aviation Manager:

Aaron Smith

Administrator, Development:

Andy Keith

Aviation System

Development Manager

Nick Harwell: 850-414-4510

Aviation Environmental &

Freight Manager

Mike McClure: 850-414-4506

Aviation Program

Development Manager

Vacant

Airport Engineering Manager

Abdul Hatim: 850-414-4504

Administrator, Operations:

David Roberts

**Airport Inspection & Safety
Manager**

David Smith: 850-414-4515

Aviation Communications

Manager

Michael McDougall: 850-414-4512

**Private Airport & Finance
Manager**

Alice Lammert: 850-414-4503

Airspace & Land Use Manager

Greg Jones: 850-414-4502

Spaceports Development

Wayne Lambert

FAA Flight Standards District Offices (FSDO)

These Federal Aviation Administration offices serve the aviation industry and the general public on matters relating to certification and operation of general aviation aircraft. Address letters to: Manager, Flight Standards District Office, Federal Aviation

FSDO - 09

1500 Urban Center Drive
Suite 250
Vestavia Hills, AL 35242
205- 876-1300

FSDO - 19

2895 S.W. 145th Ave
Suite 120
Miramar, FL 33027
954-641-6000

FSDO - 15

8427 Southpark Circle
Suite 500,
Orlando, FL 32819
407-487-7000

FSDO - 35

5601 Mariner Street
Suite 310
Tampa, FL 33609-3416
813-287-4900

Flight Service Stations (FSS)

AFSS

St. Petersburg

PIE

727-539-7491
1-800-WX-BRIEF

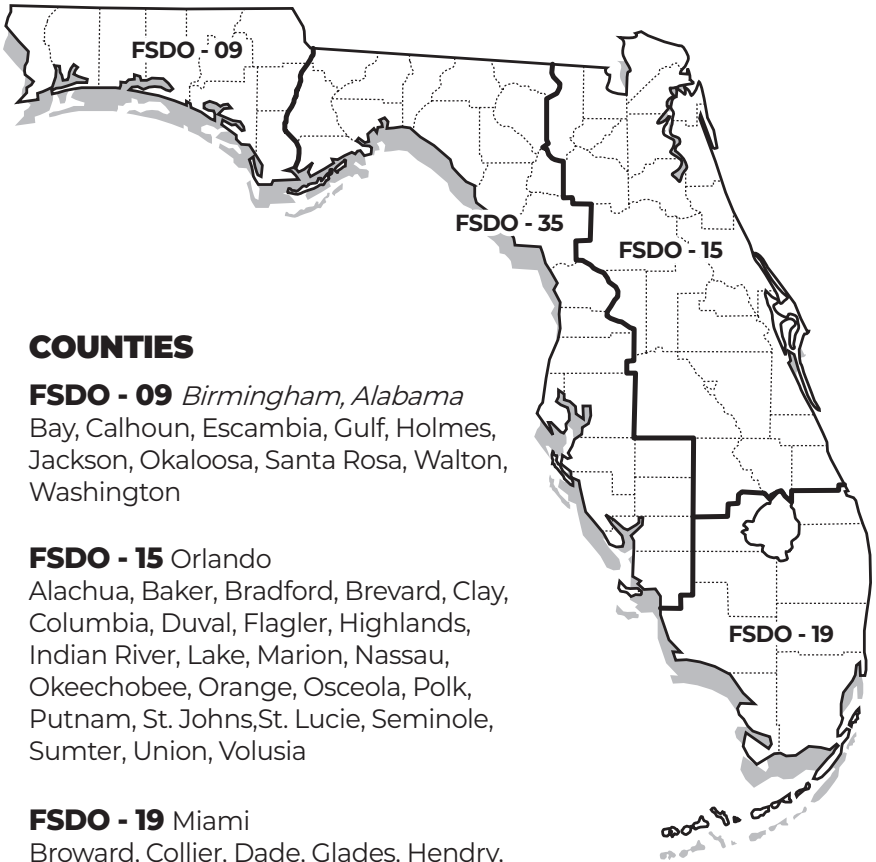
International AFSS

Miami

MIA

305-233-2600
1-800-WX-BRIEF

FAA FLIGHT STANDARDS DISTRICT OFFICES (FSDO)



COUNTIES

FSDO - 09 *Birmingham, Alabama*
Bay, Calhoun, Escambia, Gulf, Holmes,
Jackson, Okaloosa, Santa Rosa, Walton,
Washington

FSDO - 15 *Orlando*
Alachua, Baker, Bradford, Brevard, Clay,
Columbia, Duval, Flagler, Highlands,
Indian River, Lake, Marion, Nassau,
Okeechobee, Orange, Osceola, Polk,
Putnam, St. Johns, St. Lucie, Seminole,
Sumter, Union, Volusia

FSDO - 19 *Miami*
Broward, Collier, Dade, Glades, Hendry,
Martin, Monroe, Palm Beach

FSDO - 35 *Tampa*
Charlotte, Citrus, DeSoto, Dixie, Franklin,
Gadsden, Gilchrist, Hamilton, Hardee, Hernando,
Hillsborough, Jefferson, Lafayette, Lee, Leon,
Levy, Liberty, Madison, Manatee, Pasco, Pinellas,
Sarasota, Suwannee, Taylor, Wakulla

Apalachicola		Cross City	
Apalachicola Regional - Cleve Randolph Field	1	Cross City Airport	19
Saint George Island Airport	2	Crystal River	
Apopka		Crystal River - Captain Tom Davis Field	20
Orlando Apopka Airport	3	Daytona Beach	
Arcadia		Daytona Beach International Airport	21
Arcadia Municipal Airport	4	DeFuniak Springs	
Archer		Defuniak Springs Airport	22
Flying Ten Airport	5	DeLand	
Avon Park		Bob Lee Flight Strip	23
Avon Park Executive Airport	6	DeLand Municipal – Sydney H Taylor Field	24
Bartow		Destin	
Bartow Municipal Airport	7	Destin Executive Airport	25
Belle Glade		Dunnellon	
Belle Glade State Municipal Airport	8	Marion County Airport	26
Blountstown		Englewood	
Calhoun County Airport	9	Buchan Airport	27
Boca Raton		Eustis	
Boca Raton Airport	10	Mid Florida at Eustis Airport	28
Bonifay		Everglades	
Tri-County Airport	11	Everglades Airpark	29
Brooksville		Fernandina Beach	
Brooksville - Tampa Bay Regional Airport	12	Fernandina Beach Municipal Airport	30
Pilot Country Airport	13	Fort Lauderdale	
Carrabelle		Downtown Fort Lauderdale Heliport	31
Carrabelle - Thompson Airport	14	Fort Lauderdale Executive Airport	32
Cedar Key		Fort Lauderdale/Hollywood International Airport	33
George T Lewis Airport	15	Fort Myers	
Clearwater		Page Field	34
Clearwater Air Park	16	Southwest Florida International Airport	35
Clewiston		Fort Pierce	
Airglades Airport	17	Treasure Coast International Airport	36
Crestview		Gainesville	
Bob Sikes Airport	18		

Gainesville Regional Airport	37	South Lakeland Airport	57
High Springs		Leesburg	
Oak Tree Landing Airport	38	Leesburg International Airport	58
Hilliard		Live Oak	
Hilliard Airpark	39	Suwannee County Airport	59
Hollywood		Marathon	
North Perry Airport	41	The Florida Keys Marathon International Airport	60
Holly Hill		Marco Island	
Halifax River Sea Plane Base	40	Marco Island Executive Airport	61
Homestead		Marianna	
Miami Homestead General Aviation Airport	42	Marianna Municipal Airport	62
Immokalee		Melbourne	
Immokalee Regional Airport	43	Melbourne International Airport	63
Indiantown		Merritt Island	
Indiantown Airport	44	Merritt Island Airport	64
Inverness		Miami	
Inverness Airport	45	Dade-Collier Training and Transition Airport	65
Jacksonville		Miami Executive Airport	66
Cecil Airport	46	Miami International Airport	67
Herlong Recreational Airport	47	Miami Seaplane Base	68
Jacksonville Executive At Craig Airport	48	Miami-Opa Locka Executive Airport	69
Jacksonville International Airport	49	Milton	
Key West		Peter Prince Field	70
Key West International Airport	50	Naples	
Keystone Heights		Naples Municipal Airport	71
Keystone Airpark	51	Navarre	
La Belle		Fort Walton Beach Airport	72
La Belle Municipal Airport	52	New Smyrna	
Lake City		Massey Ranch Airpark	73
Lake City Gateway Airport	53	New Smyrna Beach Municipal Airport	74
Lake Wales		Ocala	
Chalet Suzanne Air Strip	54	Ocala International-Jim Taylor Field	75
Lake Wales Municipal Airport	55	Okeechobee	
Lakeland		Okeechobee County Airport	76
Lakeland Linder International Airport	56		

Orlando		Shell Creek Airpark	96
Executive Airport	77	Quincy	
Kissimmee Gateway Airport	78	Quincy Municipal Airport	97
Orlando International Airport	79	River Ranch	
Orlando Sanford International Airport	80	River Ranch Resort Airport	98
Ormond Beach		Sarasota	
Ormond Beach Municipal Airport	81	Sarasota / Bradenton International Airport	102
Pahokee		Sebastian	
Palm Beach County Glades Airport	82	Sebastian Municipal Airport	103
Palatka		Sebring	
Palatka Municipal-Lt. Kay Larkin Field	83	Sebring Regional Airport	104
Palm Coast		Saint Augustine	
Flagler Executive Airport	84	Northeast Florida Regional Airport	99
Palmetto		Saint Petersburg	
Airport Manatee	85	Albert Whitted Airport	100
Panacea		Saint Pete-Clearwater International Airport	101
Wakulla County Airport	86	Stuart	
Panama City		Witham Field	105
Northwest Florida Beaches International Airport	87	Tallahassee	
Pensacola		Tallahassee Commercial Airport	107
Ferguson Airport	88	Tallahassee International Airport	106
Pensacola International Airport	89	Tampa	
Perry		Peter O Knight Airport	108
Perry-Foley Airport	90	Tampa Executive Airport	109
Pierson		Tampa International Airport	110
Pierson Municipal Airport	91	Tampa North Aero Park	111
Plant City		Tavares	
Plant City Airport	92	Tavares Seaplane Base	112
Pompano Beach		Titusville	
Pompano Beach Airpark	93	Arthur Dunn Air Park	113
Port Saint Joe		Space Coast Regional Airport	114
Costin Airport	94	Umatilla	
Punta Gorda		Umatilla Municipal Airport	115
Punta Gorda Airport	95	Valkaria	
		Valkaria Airport	116

Valparaiso			Palm Beach International Airport	124
Destin - Fort Walton Beach Airport / Eglin Air Force Base	117	Williston	Williston Municipal Airport	125
Venice		Winter Haven		
Venice Municipal Airport	118	Jack Browns Seaplane Base	126	
Vero Beach		Winter Haven Regional Airport	127	
New Hibiscus Airpark	119	Zellwood		
Vero Beach Regional Airport	120	Bob White Field	128	
Wauchula		Zephyrhills		
Wauchula Municipal Airport	121	Zephyrhills Municipal Airport	129	
West Palm Beach				
North Palm Beach County General Aviation Airport	122			
Palm Beach County Park Airport	123			

		Lake City Gateway Airport	53
Alachua		DeSoto	
Flying Ten Airport	5	Arcadia Municipal Airport	4
Gainesville Regional Airport	37	Dixie	
Oak Tree Landing Airport	38	Cross City Airport	19
Bay		Duval	
Northwest Florida Beaches International Airport	87	Cecil Airport	46
Brevard		Herlong Recreational Airport	47
Arthur Dunn Air Park	113	Jacksonville Executive At Craig Airport	48
Melbourne International Airport	63	Jacksonville International Airport	49
Merritt Island Airport	64	Escambia	
Space Coast Regional Airport	114	Ferguson Airport	88
Valkaria Airport	116	Pensacola International Airport	89
Broward		Flagler	
Downtown Fort Lauderdale Heliport	31	Flagler Executive Airport	84
Fort Lauderdale Executive Airport	32	Franklin	
Fort Lauderdale/Hollywood International Airport	33	Apalachicola Regional - Cleve Randolph Field	1
North Perry Airport	41	Carrabelle - Thompson Airport	14
Pompano Beach Airpark	93	Saint George Island Airport	2
Calhoun		Gadsden	
Calhoun County Airport	9	Quincy Municipal Airport	97
Charlotte		Gulf	
Punta Gorda Airport	95	Costin Airport	94
Shell Creek Airpark	96	Hardee	
Citrus		Wauchula Municipal Airport	121
Crystal River - Captain Tom Davis Field	20	Hendry	
Inverness Airport	45	Airglades Airport	17
Clay		La Belle Municipal Airport	52
Keystone Airpark	51	Hernando	
Collier		Brooksville - Tampa Bay Regional Airport	12
Everglades Airpark	29	Highlands	
Immokalee Regional Airport	43	Avon Park Executive Airport	6
Marco Island Executive Airport	61	Sebring Regional Airport	104
Naples Municipal Airport	71	Hillsborough	
Columbia		Peter O Knight Airport	108
		Plant City Airport	92

INDEX

Public Airports by County

Tampa Executive Airport	109	Miami-Homestead General Aviation Airport	42
Tampa International Airport	110	Miami Executive Airport	66
Holmes		Miami International Airport	67
Tri-County Airport	11	Miami Seaplane Base	68
Indian River		Miami-Opa Locka Executive Airport	69
New Hibiscus Airpark	119	Monroe	
Sebastian Municipal Airport	103	Key West International Airport	50
Vero Beach Regional Airport	120	The Florida Keys Marathon International Airport	60
Jackson		Nassau	
Marianna Municipal Airport	62	Fernandina Beach Municipal Airport	30
Lake		Hilliard Airpark	39
Leesburg International Airport	58	Okaloosa	
Mid Florida at Eustis Airport	28	Bob Sikes Airport	18
Tavares Seaplane Base	112	Destin Executive Airport	25
Umatilla Municipal Airport	115	Destin - Fort Walton Beach Airport / Eglin Air Force Base	117
Lee		Okeechobee	
Page Field	34	Okeechobee County Airport	76
Southwest Florida International Airport	35	Orange	
Leon		Bob White Field	128
Tallahassee Commercial Airport	107	Executive Airport	77
Tallahassee International Airport	106	Orlando Apopka Airport	3
Levy		Orlando International Airport	79
George T Lewis Airport	15	Osceola	
Williston Municipal Airport	125	Kissimmee Gateway Airport	78
Manatee		Palm Beach	
Airport Manatee	85	Belle Glade State Municipal Airport	8
Marion		Boca Raton Airport	10
Marion County Airport	26	North Palm Beach County General Aviation Airport	122
Ocala International-Jim Taylor Field	75	Palm Beach County Glades Airport	82
Martin		Palm Beach County Park Airport	123
Indiantown Airport	44	Palm Beach International Airport	124
Witham Field	105	Pasco	
Miami-Dade		Pilot Country Airport	13
Dade-Collier Training and Transition Airport	65		

Tampa North Aero Park	112	Sarasota	
Zephyrhills Municipal Airport	129	Buchan Airport	27
Pinellas		Sarasota / Bradenton International Airport	102
Albert Whitted Airport	100	Venice Municipal Airport	118
Clearwater Air Park	16	Seminole	
Saint Pete-Clearwater International Airport	101	Orlando Sanford International Airport	80
Polk		Suwannee	
Bartow Municipal Airport	7	Suwannee County Airport	59
Chalet Suzanne Air Strip	54	Taylor	
Jack Browns Seaplane Base	126	Perry-Foley Airport	90
Lake Wales Municipal Airport	55	Volusia	
Lakeland Linder International Airport	56	Bob Lee Flight Strip	23
River Ranch Resort Airport	98	Daytona Beach International Airport	21
South Lakeland Airport	57	DeLand Municipal - Sidney H Taylor Field	24
Winter Haven Regional Airport	127	Halifax River Sea Plane Base	40
Putnam		Massey Ranch Airpark	73
Palatka Municipal-Lt. Kay Larkin Field	83	New Smyrna Beach Municipal Airport	74
Saint Johns		Ormond Beach Municipal Airport	81
Northeast Florida Regional Airport	99	Pierson Municipal Airport	91
Saint Lucie		Wakulla	
Treasure Coast International Airport	36	Wakulla County Airport	86
Santa Rosa		Walton	
Fort Walton Beach Airport	72	Defuniak Springs Airport	22
Peter Prince Field	70		

INDEX**Public Airports by Identifier**

01J	Hilliard Airpark	39	CTY	Cross City Airport	19
0J8	Flying Ten Airport	5	DAB	Daytona Beach International Airport	21
1J0	Tri-County Airport	11	DED	DeLand Municipal – Sidney H Taylor Field	24
1J6	Bob Lee Flight Strip	23	DT1	Downtown Fort Lauderdale Heliport	31
1J9	Fort Walton Beach Airport	72	DTS	Destin Executive Airport	25
2IS	Airglades Airport	17	ECP	Northwest Florida Beaches International Airport	87
24J	Suwannee County Airport	59	EVB	New Smyrna Beach Municipal Airport	74
28J	Palatka Municipal-Lt. Kay Larkin Field	83	EYW	Key West International Airport	50
2J0	Wakulla County Airport	86	F13	Shell Creek Airpark	96
2J8	Pierson Municipal Airport	91	F15	Halifax River Sea Plane Base	40
2J9	Quincy Municipal Airport	97	F45	North Palm Beach County General Aviation Airport	122
2R4	Peter Prince Field	70	F47	Saint George Island Airport	2
2RR	River Ranch Resort Airport	98	F57	Jack Browns Seaplane Base	126
40J	Perry-Foley Airport	90	F95	Calhoun County Airport	9
42J	Keystone Airpark	51	FA1	Tavares Seaplane Base	112
48X	Airport Manatee	85	FHB	Fernandina Beach Municipal Airport	30
54J	Defuniak Springs Airport	22	FIN	Flagler Executive Airport	84
68J	Tallahassee Commercial Airport	107	FLL	Fort Lauderdale/Hollywood International Airport	33
6J8	Oak Tree Landing Airport	38	FMY	Page Field	34
82J	Ferguson Airport	88	FPR	Treasure Coast International Airport	36
A51	Costin Airport	94	FXE	Fort Lauderdale Executive Airport	32
AAF	Apalachicola Regional - Cleve Randolph Field	1	GIF	Winter Haven Regional Airport	127
APF	Naples Municipal Airport	71	GNV	Gainesville Regional Airport	37
AVO	Avon Park Executive Airport	6	HEG	Herlong Recreational Airport	47
BCT	Boca Raton Airport	10	HWO	North Perry Airport	41
BKV	Brooksville - Tampa Bay Regional Airport	12	IMM	Immokalee Regional Airport	43
BOW	Bartow Municipal Airport	7	INF	Inverness Airport	45
CDK	George T Lewis Airport	15	ISM	Kissimmee Gateway Airport	78
CEW	Bob Sikes Airport	18	JAX	Jacksonville International Airport	49
CGC	Crystal River - Captain Tom Davis Field	20	LAL	Lakeland Linder International Airport	56
CHN	Wauchula Municipal Airport	121			
CLW	Clearwater Air Park	16			
COI	Merritt Island Airport	64			
CRG	Jacksonville Executive At Craig Airport	48			

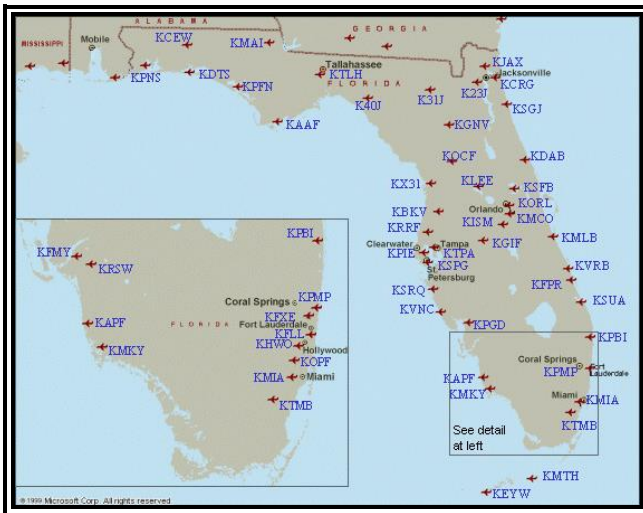
INDEX**Public Airports by Identifier**

LCQ	Lake City Gateway Airport	53	TLH	Tallahassee International Airport	106
LEE	Leesburg International Airport	58	TMB	Miami Executive Airport	66
LNA	Palm Beach County Park Airport	123	TNT	Dade-Collier Training and Transition Airport	65
MAI	Marianna Municipal Airport	62	TPA	Tampa International Airport	110
MCO	Orlando International Airport	79	TPF	Peter O Knight Airport	108
MIA	Miami International Airport	67	VDF	Tampa Executive Airport	109
MKY	Marco Island Executive Airport	61	VNC	Venice Municipal Airport	118
MLB	Melbourne International Airport	63	VPS	Destin - Fort Walton Beach Airport / Eglin Air Force Base	117
MTH	The Florida Keys Marathon International Airport	60	VQQ	Cecil Airport	46
OBE	Okeechobee County Airport	76	VRB	Vero Beach Regional Airport	120
OCF	Ocala International-Jim Taylor Field	75	X01	Everglades Airpark	29
OMN	Ormond Beach Municipal Airport	81	X04	Orlando Apopka Airport	3
OPF	Miami-Opa Locka Executive Airport	69	X05	Pilot Country Airport	13
ORL	Executive Airport	77	X06	Arcadia Municipal Airport	4
PBI	Palm Beach International Airport	124	X07	Lake Wales Municipal Airport	55
PCM	Plant City Airport	92	X10	Belle Glade State Municipal Airport	8
PGD	Punta Gorda Airport	95	X13	Carrabelle - Thompson Airport	14
PHK	Palm Beach County Glades Airport	82	X14	La Belle Municipal Airport	52
PIE	Saint Pete-Clearwater International Airport	101	X21	Arthur Dunn Air Park	113
PMP	Pompano Beach Airpark	93	X23	Umatilla Municipal Airport	115
PNS	Pensacola International Airport	89	X25	Chalet Suzanne Air Strip	54
RSW	Southwest Florida International Airport	35	X26	Sebastian Municipal Airport	103
SEF	Sebring Regional Airport	104	X35	Marion County Airport	26
SFB	Orlando Sanford International Airport	80	X36	Buchan Airport	27
SGJ	Northeast Florida Regional Airport	99	X39	Tampa North Aero Park	111
SPG	Albert Whitted Airport	100	X44	Miami Seaplane Base	68
SRQ	Sarasota / Bradenton International Airport	102	X49	South Lakeland Airport	57
SUA	Witham Field	105	X50	Massey Ranch Airpark	73
TIX	Space Coast Regional Airport	114	X51	Miami Homestead General Aviation Airport	42
			X52	New Hibiscus Airpark	119
			X55	Mid Florida at Eustis Airport	28
			X58	Indiantown Airport	44
			X59	Valkaria Airport	116

X60	Williston Municipal Airport	125
X61	Bob White Field	128
ZPH	Zephyrhills Municipal Airport	129

Weather Sites

Automated Weather Sites in Florida



City / Site	Site ID	Frequency	Phone	Type
Apalachicola	AAF	119.925	850-653-8271	ASOS
Avon Park	AVO	118.725	863-453-4223	AWOS III
Bartow	BOW	123.775	863-533-9004	AWOS III
Brooksville	BKV	134.725	352-799-5881	ASOS
Clewiston	21S	124.175	863-983-7020	AWOS III
Crestview	CEW	119.275	850-682-1237	ASOS
Crystal River	CGC	118.325	352-563-6600	AWOS III
Daytona Beach	DAB	120.05 A	386-253-7469	ASOS
Deland	DED	119.575	386-740-5811	AWOS III
Destin	DTS	133.925	850-654-7128	ASOS
Fernandina Beach	FHB	118.075	904-277-7323	AWOS III
Fort Lauderdale	FLL	135.0 A	954-359-7857	ASOS
Fort Lauderdale	FXE	119.85 A	954-772-2537	ASOS
Fort Myers	FMY	123.725 A	239-936-2318	ASOS
Fort Myers	RSW	124.65 A	941-561-0966	ASOS
Fort Pierce	FPR	134.825 A	772-489-4281	ASOS
Gainesville	GNV	127.15 A	352-335-8672	ASOS
Hollywood	HWO	135.475 A	954-983-5904	ASOS
Immokalee	IMM	118.525	239-657-2038	AWOS III
Jacksonville	VQQ	125.275 A	904-778-6934	ASOS
Jacksonville	CRG	125.4 A	904-646-4670	ASOS
Jacksonville	JAX	125.85 A	904-741-4304	ASOS
Jacksonville	HEG	119.275	904-695-0334	AWOS III
Key West	EYW	121.125	305-292-4046	ASOS
Keystone Heights	42J	124.275	352-473-8273	AWOS III
Kissimmee	ISM	128.775	407-847-0533	AWOS III

Airport Security

Reporting Suspicious Activity on or Around an Airport

- Immediately call the nearest law enforcement authorities to report information on any suspicious activity.
- Be prepared to give as much information as possible.

Avoid Placing Yourself or Others in Danger

- Call **9-1-1** immediately for any life-threatening **EMERGENCY** situation.
- For security of General Aviation (GA) aircraft and airport operations, please call the following **AIRPORT WATCH** national, toll-free hotline number to report suspicious activity: **1-866-GA-SECURE** or **1-866-427-3287**.
- Report information indicating possible criminal activity to your local law enforcement authorities - **Police Department of Sheriff's Office**.
- If something highly dangerous, such as weapons or explosives, is being loaded on an aircraft; or if you have reason to believe a serious crime or an attack is about to occur, immediately call the **Florida Department of Law Enforcement** or the **Federal Bureau of Investigation**.

Florida Department of Law Enforcement FDLE Domestic Security Task Forces			
Region	Regional Area	Toll-Free Call	Local Call
Pensacola	Northwest Florida	1-800-226-8574	850-595-2100
Tallahassee	North Florida	1-800-342-0820	850-410-7640
Jacksonville	Northeast Florida	1-800-226-6481	904-360-7100
Orlando	Central Florida	1-800-226-8521	407-245-0888
Miami	Southeast Florida	1-800-226-3023	305-470-5500
Fort Myers	Southwest Florida	1-800-407-4880	239-278-7170
Tampa Bay	Tampa Bay	1-800-226-1140	813-878-7300

Federal Bureau of Investigation FBI Offices in Florida			
Division Offices	Local Call	Resident Agency	Local Call
Jacksonville Division Headquarters	904-248-7000	Daytona Beach Fort Walton Beach Gainesville Ocala Panama City Pensacola Tallahassee	386-252-0463 850-244-2422 352-372-9600 352-732-7563 850-785-8751 850-432-3476 850-224-4107
Tampa Division Headquarters	813-253-1000	Clearwater Fort Myers Lakeland Melbourne Naples Orlando Pasco/Hernando Sarasota	727-796-7055 239-337-7171 863-682-6114 321-757-6057 239-263-8225 407-875-9976 813-973-0687 941-955-3325
Miami Division Headquarters	305-944-9101	Fort Pierce Homestead Key West West Palm Beach	561-461-6142 305-248-8677 305-296-3096 561-833-7517



Civil Air Patrol
U.S. Air Force Auxiliary
Florida Wing Headquarters
4040 Crossfield Way
Suite 6
Lakeland, FL 33811

For information call:

Phone 863-644-0172
Fax 863-644-0180

For emergencies call:

AFRCC 1-800-851-3051

To report changes to the Florida Airport Directory, write or call:

Florida Department of Transportation
Aviation and Spaceports Office
605 Suwannee Street, MS 46
Tallahassee, Florida 32399-0450
Phone (850) 414-4500
Fax (850) 414-4508
E-mail: michael.mcdougall@dot.state.fl.us
Web site: www.fdot.gov/aviation

Please send changes and updates to the above address.



Printed on
Recycled paper

U.S. DEPARTMENT OF TRANSPORTATION FEDERAL AVIATION ADMINISTRATION FLIGHT PLAN		(FAA USE ONLY) <input type="checkbox"/> PILOT BRIEFING <input type="checkbox"/> VNR <input type="checkbox"/> STOPOVER		TIME STARTED SPECIALIST INITIALS		
1. TYPE <input type="checkbox"/> VFR <input type="checkbox"/> IFR <input type="checkbox"/> DVFR	2. AIRCRAFT IDENTIFICATION	3. AIRCRAFT TYPE / SPECIAL EQUIPMENT	4. TRUE AIRSPEED KTS	5. DEPARTURE POINT	6. DEPARTURE TIME PROPOSED (Z) ACTUAL (Z)	7. CRUISING ALTITUDE
8. ROUTE OF FLIGHT						
9. DESTINATION (name of airport and city)		10. EST. TIME ENROUTE HOURS MINUTES		11. REMARKS		
12. FUEL ON BOARD HOURS MINUTES		13. ALTERNATE AIRPORT(S)		14. PILOT'S NAME, ADDRESS & TELEPHONE NUMBER & AIRCRAFT HOME BASE		15. NUMBER ABOARD
16. COLOR OF AIRCRAFT		17. DESTINATION CONTACT TELEPHONE (OPTIONAL)				
CIVIL AIRCRAFT PILOTS. FAR Part 91 requires you file an IFR flight plan to operate under instrument flight rules in controlled airspace. Failure to file could result in a civil penalty not to exceed \$1,000 for each violation (Section 901 of the Federal Aviation Act of 1958, as amended). Filing of a VFR flight plan is recommended as a good operating practice. See also Part 99 for requirements concerning DVFR flight plans.						

United We Stand Specialty License Plate

If you work in the aviation industry, enjoy recreational flying, or are concerned about national security, you may want to consider purchasing the United We Stand specialty plate

(Created by an Act of the Florida Legislature in 2002 to support Secure Airports for Florida's Economy.)

Revenue goes to the Department of Transportation to fund security-related aviation projects pursuant to Chapter 332, Florida Statutes and to provide training related to airport security and management.



For more information about how you can purchase this specialty license plate, please visit www.flhsmv.gov/specialtytags/SLP.html

