

INSTRUMENT PREPARED BY
VIRGINIA GAS AND OIL BOARD

ORDER RECORDED UNDER CODE
OF VIRGINIA SECTION 45.1-361.26

V I R G I N I A :

BEFORE THE VIRGINIA GAS AND OIL BOARD

APPLICANT: **Pocahontas Gas LLC**) VIRGINIA GAS
) AND OIL BOARD

RELIEF SOUGHT: (1) ESTABLISHMENT OF THE)
 BUCANANAN NO.1 VS-16 Unit)
 consisting of **3,593.26 acres**)
 UNIT DEPICTED IN **EXHIBIT A-3** HERETO) DOCKET NO.
 (herein "Subject Unit")) **VGOB-21-0420-4237**
 FOR THE PRODUCTION OF THE COALBED)
 METHANE GAS AS A COMPONENT OF THE)
 MINE AIR EXHAUSTED BY VS-16;)
 (2) POOLING OF INTERESTS IN)
 SUBJECT UNIT PURSUANT TO)
 VA. CODE § 45.1-361.22, FOR THE)
 PRODUCTION OF COALBED METHANE)
 GAS FROM THE BUCHANAN NO. 1 VS-16;)
 and (3) DESIGNATE THE APPLICANT)
 AS THE UNIT OPERATOR FOR THE)
 SUBJECT UNIT.)

LEGAL DESCRIPTION:

SUBJECT UNIT AS DEPICTED ON **EXHIBITS A and A-3**)
 HERETO AND MORE SPECIFICALLY DESCRIBED BY)
 THE REFERENCES TO THE VIRGINIA STATE PLANE)
 COORDINATES SET FORTH ON EXHIBIT A-2 HERETO)
 ("Subject Lands") :)
 KEEN MOUNTAIN/JEWELL RIDGE/BRADSHAW/PATTERSON)
 QUADRANGLE (S) ,)
 GARDEN MAGISTERIAL DISTRICT)
 BUCHANAN COUNTY, VIRGINIA)

REPORT OF THE BOARD

FINDINGS AND ORDER

1. Hearing Date and Place: This matter came for hearing before the Virginia Gas and Oil board (hereafter "Board") at 9:00 a.m. on **April 20, 2021** via teleconference due to COVID-19 restrictions and was approved.

2. Appearances: **Mark Swartz, Esq.**, appeared for the Applicant. Jerald Hess of the Office of Attorney General was present to advise the Board.

3. Jurisdiction and Notice: Pursuant to Va. Code §§45.1-361.1 et seq., the Board finds that it has jurisdiction over the subject matter. Based upon the evidence presented by Applicant, the Board also finds that the Applicant has (1) exercised due diligence in conducting a meaningful search of reasonably available sources to determine the identity and whereabouts of each gas and oil owner, coal owner, or mineral owner and/or potential owner, i.e., person identified by Applicant as having ("Owner") or claiming ("Claimant") the rights to Coalbed

Methane Gas in all Pennsylvania-aged coals below the Tiller Seam, including the Upper Seaboard, Greasy Creek, Middle Seaboard, Lower Seaboard, Upper Horsepen, Middle Horsepen, War Creek, Lower Horsepen, Pocahontas No. 9, Pocahontas No. 8, Pocahontas No. 7, Pocahontas No. 6, Pocahontas No. 5, Pocahontas No. 4, Pocahontas No. 3, Pocahontas No. 2 and various unnamed coal seams, coalbeds and rock strata associated therewith (hereafter "Subject Formations") in the Subject Unit underlying and comprised of Subject Lands; (2) represented it has given notice to those parties so identified (hereafter sometimes "person(s)" whether referring to individuals, corporations, partnerships, associations, companies, businesses, trusts, joint ventures or other legal entities) entitled by Va. Code §§ 45.1-361.19 and 45.1-361.22, to notice of the application filed herein; and (3) that the persons set forth in **Exhibit B-3** hereto have been identified by Applicant as persons who may be Owners or Claimants of Coalbed Methane Gas interests in Subject Formations in the Subject Unit who have not heretofore agreed to lease or sell to the Applicant and/or voluntarily pool their Gas interests. Owners/Claimants requiring escrow in Subject Unit are listed on **Exhibit E**. Further, the Board has caused notice of this hearing to be published as required by Va. Code § 45.1-361.19.B. Whereupon, the Board hereby finds that the notices given herein satisfy all statutory requirements, Board rule requirements and the minimum standards of state due process.

4. Amendments: none

5. Dismissals: none

6. Relief Requested:

6.1 Applicant requests that the Board create the Buchanan No. 1 VS-16 Unit, consisting of **3,593.26 acres**, for the production of coalbed methane gas. The proposed unit was depicted in Exhibits A, A-2, and A-3. Exhibit A-2 provides the Virginia State Plane coordinates for the Unit boundary.

6.2 That the Board pool all the interests of the Respondents named in B-3 and their known and unknown heirs, executors, administrators, devisees, trustees, assigns, and successors, both immediate and remote, for the development and production of coalbed methane gas from the Subject Unit and the Subject Formation underlying and comprised of the Subject Lands by the means specified herein.

6.3 That the Board establish the percentages for division of interest for production, revenue, and costs for all Respondents in accordance with those percentages set forth in Exhibit B to the Application.

6.4 That the Board establish an escrow account pursuant to Virginia Code Ann. §§.1361.21, 45.1-361.22, and 45.1-361.22A, Board Rules, and prior orders of the Board into which the payment of costs or proceeds attributable to interests subject to escrow shall be deposited and held for the benefit of the owners.

6.5 That the Board establish a procedure whereby each person named in Exhibit B-3 has the opportunity to exercise his/her/its statutory election rights, and that any Respondent(s) who did not make a timely election would be deemed to have been leased as hereinafter provided.

6.6 That the Board designate the Applicant, **Pocahontas Gas LLC**, as the Unit Operator with the right to produce, market, and sell the coalbed methane gas in the mine ventilation air exiting the Buchanan No. 1 coal mine at VS-16.

210000591

7. Relief Granted: The requested relief in this cause shall be and hereby is granted and:

7.1 The Board establishes and creates the **Buchanan No. 1 VS-16** unit for the production of methane gas (from all formations listed in paragraph 3, above, that are and can reasonably be assumed to be in communication with the mine area within the VS-16 Unit, depicted on Exhibit A-3 hereto, sometimes referred to herein as the "Subject Formations"), underlying and comprised of the Subject Lands.

7.2 Unit Operator is hereby authorized to permit and operate surface facilities to capture, market, and process coalbed methane gas in the VS-16 mine exhaust air.

7.3 Pursuant to Va. Code § 45.1-361.21.C.3, **Pocahontas Gas LLC** (hereafter "Unit Operator" or "Operator") is designated as the Unit Operator authorized to construct and operate surface facilities in Subject Unit subject to the permit provisions contained in Va. Code § 45.1-361.27, et seq.; to §§ 4 VAC 25-150 et seq., Gas and Oil Regulations; to § 4 VAC 25-160 et seq., Virginia Gas and Oil Board Regulations; all as amended from time to time.

7.4 All the interests and estates in and to the Gas in Subject Unit, including that of the Applicant, the Unit Operator and of the known and unknown persons listed on **Exhibit B-3**, attached hereto and made a part hereof, and their known and unknown heirs, executors, administrators, devisees, trustees, assigns and successors, both immediate and remote, be and hereby are pooled in the Subject Formations in the Subject Unit underlying and comprised of the Subject Lands.

7.5 The Board hereby adopts the following method for the calculation of production and revenue and allocation of allowable costs for the production Gas from/within the mine ventilation air at VS-16:

Gas shall be produced from and allocated to, and costs for participants shall be allocated to, only the **3,593.26** -acre **Buchanan No. 1 VS-16** production unit according to the undivided interests of each Owner/Claimant within the unit, which undivided interest shall be the ratio (expressed as a percentage) that the amount of mineral acreage within each separate tract that is within the Subject Unit, when platted on the surface, bears to the total mineral acreage, when platted on the surface, contained within the entire **3,593.26** -acre production Unit.

8. Election and Election Period: In the event any Owner or Claimant named in **Exhibit B-3** hereto does not reach a voluntary agreement to share in the operation of the well or wells located in the Subject Unit, at a rate of payment mutually agreed to by said Gas Owner or Claimant and the Unit Operator, then such person named may elect one of the options set forth in Paragraph 9 below and must give written notice of his election of the option selected under Paragraph 9 to the designated Unit Operator at the address shown below within thirty (30) days from the date of receipt of a copy of this Order. A timely election shall be deemed to have been made if, on or before the last day of said 30-day period, such electing person has delivered his written election to the designated Unit Operator at the address shown below or has duly postmarked and placed its written election in first class United States mail, postage prepaid, addressed to the Unit Operator at the address shown below.

9. Election Options:

- 9.1 Option 1 - To Participate In The Development and Operation of the Drilling Unit: Any Gas Owner or Claimant named in **Exhibit B-3** who has not reached a voluntary agreement with the Applicant or Unit Operator may elect to participate in the development and operation in the Subject Unit (hereafter "Participating Operator") by agreeing to pay the estimate of such Participating Operator's proportionate part of the actual and reasonable costs, including a reasonable supervision fee, of the development and operation in the Subject Unit, as more particularly set forth in Virginia Gas and Oil Board Regulation 4 VAC 25-160-100 (herein "Completed for Production Costs"). Further, a Participating Operator agrees to pay the estimate of such Participating Operator's proportionate part of the Estimated, Completed-for-Production Costs as set forth below to the Unit Operator within forty-five (45) days from the later of the date of mailing or the date of recording of this Order. The estimated Completed-for-Production Costs (26 wells) for the Subject Unit are as follows:

Completed-for-Production Costs: **\$6,922,260.00**

Any gas owner and/or claimants named in **Exhibit B-3**, who elect this option (Option 1) understand and agree that their initial payment under this option is for their proportionate share of the Applicant's estimate of actual costs and expenses. It is also understood by all persons electing this option that they are agreeing to pay their proportionate share of the actual costs and expenses as determined by the operator named in this Board Order.

A Participating Operator's proportionate cost hereunder shall be the result obtained by multiplying the Participating Operators' "Interest in Unit" times the Completed-for-Production Cost set forth above. Provided, however, that in the event a Participating Operator elects to participate and fails or refuses to pay the estimate of his proportionate part of the Completed-for-Production Cost as set forth above, all within the time set forth herein and in the manner prescribed in Paragraph 8 of this Order, then such Participating Operator shall be deemed to have elected not to participate and to have elected compensation in lieu of participation pursuant to Paragraph 9.2 herein.

- 9.2 Option 2 - To Receive A Cash Bonus Consideration: In lieu of participating in the development and operation in Subject Unit under Paragraph 9.1 above, any Gas Owner or Claimant named in **Exhibit B-3** hereto who has not reached a voluntary agreement with the Unit Operator may elect to accept a cash bonus consideration of **\$5.00** per net mineral acre owned by such person within the Subject Unit, commencing upon entry of this Order and continuing annually until commencement of production from Subject Unit, and thereafter a royalty of 1/8th of 8/8ths [twelve and one-half percent (12.5%)] of the net proceeds received by the Unit Operator for the sale of the Gas produced from any development and operation covered by this Order multiplied by that person's Interest Within Unit as set forth in **Exhibit B-3** [for purposes of this Order, net proceeds shall be actual proceeds received less post-production costs incurred downstream of

the wellhead, including, but not limited to, gathering, compression, treating, transportation and marketing costs, whether performed by Unit Operator or a third person] as fair, reasonable and equitable compensation to be paid to said Gas Owner or Claimant. The initial cash bonus shall become due and owing when so elected and shall be tendered, paid or escrowed within one hundred twenty (120) days of recording of this Order. Thereafter, annual cash bonuses, if any, shall become due and owing on each anniversary of the date of recording of this order in the event production from Subject Unit has not theretofore commenced, and once due, shall be tendered, paid or escrowed within sixty (60) days of said anniversary date. Once the initial cash bonus and the annual cash bonuses, if any, are so paid or escrowed, said payment(s) shall be satisfaction in full for the right, interests, and claims of such electing person in and to the Gas produced from Subject Formation in the Subject Lands, except, however, for the 1/8th royalties due hereunder.

Subject to a final legal determination of ownership, the election made under this Paragraph 9.2, when so made, shall be satisfaction in full for the right, interests, and claims of such electing person in any development and operation covered hereby and such electing person shall be deemed to have and hereby does assign its right, interests, and claims in and to the Gas produced from Subject Formation in the Subject Unit to the Applicant.

- 9.3. Option 3 - To Share In The Development And Operation As A Non-Participating Person On A Carried Basis And To Receive Consideration In Lieu Of Cash: In lieu of participating in the Well development and operation of Subject Unit under Paragraph 9.1 above and in lieu of receiving a cash bonus consideration under Paragraph 9.2 above, any Gas Owner or Claimant named in **Exhibit B-3** who has not reached a voluntary agreement with the Unit Operator may elect to share in the development and operation in Subject Unit on a carried basis (as a "Carried Operator") so that the proportionate part of the Completed-for-Production Costs hereby allocable to such Carried Well Operator's interest is charged against such Carried Well Operator's share of production from Subject Unit. Such Carried Operator's rights, interests, and claims in and to the Gas in Subject Unit shall be deemed and hereby are assigned to the Unit Operator until the proceeds from the sale of such Carried Operator's share of production from Subject Unit (exclusive of any royalty, excess or overriding royalty, or other non-operating or non cost-bearing burden reserved in any lease, assignment thereof or agreement relating thereto covering such interest) equals three hundred percent (300%) for a leased interest or two hundred percent (200%) for an unleased interest (whichever is applicable) of such Carried Operator's share of the Completed-for-Production Costs allocable to the interest of such Carried Operator. Any Gas Owner and/or Claimant named in **Exhibit B-3** who elects this option (Option 3) understands and agrees that Completed-for-Production Costs are the Operator's actual costs for well development and operation. When the Unit Operator recoups and recovers from such Carried Well Operator's assigned interest the amounts provided for above, then, the assigned interest of such Carried Operator shall automatically revert back to such Carried Operator, and from and after such reversion, such Carried Operator shall be treated as if it had participated initially under Paragraph 9.1 above; and thereafter, such

participating person shall be charged with and shall pay his proportionate part of all further costs of such development and operation.

Subject to a final legal determination of ownership, the election made under this Paragraph 9.3, when so made, shall be satisfaction in full for the right, interests, and claims of such electing person in any development and operation covered hereby and such electing person shall be deemed to have and hereby does assign his right, interests, and claims in and to the Gas produced from Subject Formation in the Subject Unit to the Applicant for the period of time during which its interest is carried as above provided prior to its reversion back to such electing person.

10. Failure to Properly Elect: In the event a person named in **Exhibit B-3** hereto has not reached a voluntary agreement with the Applicant or Unit Operator and fails to elect within the time, in the manner, and in accordance with the terms of this Order, one of the alternatives set forth in Paragraph 9 above for which his interest qualifies, then such person shall be deemed to have elected not to participate in the proposed development and operation in Subject Unit and shall be deemed, subject to any final legal determination of ownership, to have elected to accept as satisfaction in full for such person's right, interests, and claims in and to the Gas the consideration provided in Paragraph 9.2 above for which its interest qualifies, and shall be deemed to have leased and/or assigned his right, interests, and claims in and to said Gas produced from Subject Formation in Subject Unit to the Unit Operator. Persons who fail to properly elect shall be deemed to have accepted the compensation and terms set forth herein at Paragraph 9.2 in satisfaction in full for the right, interests, and claims of such person in and to the Gas produced from Subject Formation underlying Subject Lands.

11. Default By Participating Person: In the event a person named in **Exhibit B-3** elects to participate under Paragraph 9.1, but fails or refuses to pay, to secure the payment or to make an arrangement with the Unit Operator for the payment of such person's proportionate part of the estimated Completed-for-Production costs as set forth herein, all within the time and in the manner as prescribed in this Order, then such person shall be deemed to have withdrawn his election to participate and shall be deemed to have elected to accept as satisfaction in full for such person's right, interests, and claims in and to the Gas the consideration provided in Paragraph 9.2 above for which his interest qualifies depending on the excess burdens attached to such interest. Whereupon, any cash bonus consideration due as a result of such deemed election shall be tendered, paid or escrowed by Unit Operator within one hundred twenty (120) days after the last day on which such defaulting person under this Order should have paid his proportionate part of such cost or should have made satisfactory arrangements for the payment thereof. When such cash bonus consideration is paid or escrowed, it shall be satisfaction in full for the right, interests, and claims of such person in and to the Gas underlying Subject Unit in the Subject Lands covered hereby, except, however, for any 1/8th royalties which would become due pursuant to Paragraph 9.2 hereof.

12. Assignment of Interest: In the event a person named in **Exhibit B-3** is unable to reach a voluntary agreement to share in the development and operation in Subject Unit at a rate of payment agreed to mutually by said Gas Owner or Claimant and the Unit Operator, and said person elects or fails to elect to do other than participate under Paragraph 9.1 above in the development and operation in Subject

Unit, then such person shall be deemed to have and shall have assigned unto Unit Operator such person's right, interests, and claims in and to said Well, in Subject Formations in Subject Unit, and other share in and to Gas production to which such person may be entitled by reason of any election or deemed election hereunder in accordance with the provisions of this Order governing said elections.

13. Unit Operator (or Operator): **Pocahontas Gas LLC** shall be and hereby is designated as Unit Operator authorized to convert and/or drill and operate the Well(s) in Subject Formations in Subject Unit, all subject to the permit provisions contained in Va. Code §§ 45.1-361.27 et seq.; §§ 4 VAC 25-150 et seq., Gas and Oil Regulations; §§ 4 VAC 25-160 et seq., Virginia Gas and Oil Board Regulations; all as amended from time to time, and all elections required by this Order shall be communicated to Unit Operator in writing at the address shown below:

**Pocahontas Gas LLC
PO Box 570
Pounding Mill, VA 24637
Attn: Sherri R. Scott**

14. Commencement of Operations: Unit Operator shall commence or cause to commence operations within Subject Unit within seven hundred thirty (730) days from the date of this Order, and shall prosecute the same with due diligence. If the Unit Operator has not so commenced and/or prosecuted, then this order shall terminate, except for any cash sums then payable hereunder; otherwise, unless sooner terminated by Order of the Board, this Order shall expire at 12:00 p.m. on the date on which the well covered by this Order is permanently abandoned and plugged. However, in the event an appeal is taken from this Order, then the time between the filing of the Petition for Appeal and the Final Order of the Circuit Court shall be excluded in calculating the two-year period referenced herein.

15. Operator's Lien: Unit Operator, in addition to the other rights afforded hereunder, shall have a lien and a right of set off on the Gas estates, rights, and interests owned by any person subject hereto who elects to participate under Paragraph 9.1 in the Subject Unit to the extent that costs incurred in the drilling or operation on the Subject Unit are a charge against such person's interest. Such liens and right of set off shall be separable as to each separate person and shall remain liens until the Unit Operator has been paid the full amounts due under the terms of this Order.

16. Escrow Provisions:

The Applicant represented to the Board that there **are not** unknown or unlocatable claimants in the Subject Unit whose payments are subject to the provisions of Paragraph 16; and, the Unit Operator has represented to the Board that there **are not** conflicting claimants in the Subject Unit whose payments are subject to the provisions of Paragraph 16.2 hereof. Therefore, by this Order, the Escrow Agent named herein or any successor named by the Board, **is not** required to establish an interest-bearing escrow account for the Subject Unit.

16.1 Escrow Provisions For Unknown or Unlocatable Persons: If any payment of bonus, royalty payment or other payment due and owing under this Order cannot be made because the person entitled thereto cannot be located or is

unknown, then such cash bonus, royalty payment, or other payment shall not be commingled with any funds of the Unit Operator and, pursuant to Va. Code § 45.1-361.21.D, said sums shall be deposited by the Unit Operator into the Escrow Account, commencing within one hundred twenty (120) days of recording of this Order, and continuing thereafter on a monthly basis with each deposit to be made, by use of a report format approved by the Inspector, by a date which is no later than sixty (60) days after the last day of the month being reported and/or for which funds are being deposited. Such funds shall be held for the exclusive use of, and sole benefit of the person entitled thereto until such funds can be paid to such person(s) or until the Escrow Agent relinquishes such funds as required by law or pursuant to Order of the Board in accordance with Va. Code § 45.1-361.21.D.

16.2 Escrow Provisions For Conflicting Claimants: If any payment of bonus, royalty payment, proceeds in excess of ongoing operational expenses, or other payment due and owing under this Order cannot be made because the person entitled thereto cannot be made certain due to conflicting claims of ownership and/or a defect or cloud on the title, then such cash bonus, royalty payment, proceeds in excess of ongoing operational expenses, or other payment, together with Participating Operator's Proportionate Costs paid to Unit Operator pursuant to Paragraph 9.1 hereof, if any, (1) shall not be commingled with any funds of the Unit Operator; and (2) shall, pursuant to Va. Code §§ 45.1-361.22.A.2, 45.1-361.22.A.3 and 45.1-361.22.A.4, be deposited by the Operator into the Escrow Account within one hundred twenty (120) days of recording of this Order, and continuing thereafter on a monthly basis with each deposit to be made by a date which is no later than sixty (60) days after the last day of the month being reported and/or for which funds are subject to deposit. Such funds shall be held for the exclusive use of, and sole benefit of, the person entitled thereto until such funds can be paid to such person(s) or until the Escrow Agent relinquishes such funds as required by law or pursuant to Order of the Board.

17. Special Findings: The Board specifically and specially finds:

- 17.1. Applicant is **Pocahontas Gas LLC**. Applicant is duly authorized and qualified to transact business in the Commonwealth of Virginia;
- 17.2. Applicant **Pocahontas Gas LLC** has consented to serve as Coalbed Methane Gas Unit Operator for Subject Unit and to faithfully discharge the duties imposed upon it as Unit Operator by statute and regulations;
- 17.3. Applicant **Pocahontas Gas LLC** is an operator in the Commonwealth of Virginia, and has satisfied the Board's requirements for operations in Virginia;
- 17.4. Applicant **Pocahontas Gas LLC** claims ownership of gas leases, Coalbed Methane Gas leases, and/or coal leases representing **95.6313%** percent of the oil and gas interest/claims in and to Coalbed Methane Gas and **100.0000%** percent of the coal interest/claims in and to Coalbed Methane Gas in Subject Unit; and, Applicant claims the right to explore for, develop and produce Coalbed Methane Gas from Subject Formations in Subject Unit in **Buchanan County**, Virginia, which Subject Lands are more particularly described in **Exhibit A-2**;
- 17.5. The estimated total production from Subject Unit is **2.5 - 12 BCF**;

- 17.6. Set forth in **Exhibit B-3**, is the name and last known address of each Owner or Claimant identified by the Applicant as having or claiming an interest in the Coalbed Methane Gas in Subject Formation in Subject Unit underlying and comprised of Subject Lands, who has not, in writing, leased to the Applicant or the Unit Operator or agreed to voluntarily pool his interests in Subject Unit for its development. The interests of the Respondents listed in **Exhibit B-3** comprise **4.3687%** percent of the oil and gas interests/claims in and to Coalbed Methane Gas and **0.0000%** percent of the coal interests/claims in and to Coalbed Methane Gas in Subject Unit;
- 17.7 Applicant's evidence established that the fair, reasonable and equitable compensation to be paid to any person in lieu of the right to participate in the Wells are those options provided in Paragraph 9 above;
- 17.8 The relief requested and granted is just and reasonable, is supported by substantial evidence and will afford each person listed and named in **Exhibit B-3** hereto the opportunity to recover or receive, without unnecessary expense, such person's just and fair share of the production from Subject Unit. The granting of the Application and relief requested therein will ensure to the extent possible the greatest ultimate recovery of Coalbed Methane Gas, prevent or assist in preventing the various types of waste prohibited by statute and protect or assist in protecting the correlative rights of all persons in the subject common sources of supply in the Subject Lands. Therefore, the Board is entering an Order granting the relief herein set forth.
18. Mailing Of Order And Filing Of Affidavit: Applicant or its Attorney shall file an affidavit with the Secretary of the Board within sixty (60) days after the date of recording of this Order stating that a true and correct copy of said Order was mailed within seven (7) days from the date of its receipt by Unit Operator to each Respondent named in **Exhibit B-3** pooled by this Order and whose address is known.
19. Availability of Unit Records: The Director shall provide all persons not subject to a lease with reasonable access to all records for Subject Unit which are submitted by the Unit Operator to said Director and/or his Inspector(s).
20. Conclusion: Therefore, the requested relief and all terms and provisions set forth above be and hereby are granted and IT IS SO ORDERED.
21. Appeals: Appeals of this Order are governed by the provisions of Va. Code Ann. § 45.1-361.9 which provides that any order or decision of the Board may be appealed to the appropriate circuit court.
22. Effective Date: This Order shall be effective as of the date of the Board's approval of this Application, which is set forth at Paragraph 1 above.

210000591

DONE AND EXECUTED this 5 day of May, 2021 by a majority of the Virginia Gas and Oil Board.

Interim Chairman, Donald L. Ratliff

DONE AND PERFORMED this 5 day of May, 2021 by Order of the Virginia Gas and Oil Board.

James P. Skorupa
Principal Executive to the staff,
Virginia Gas and Oil Board

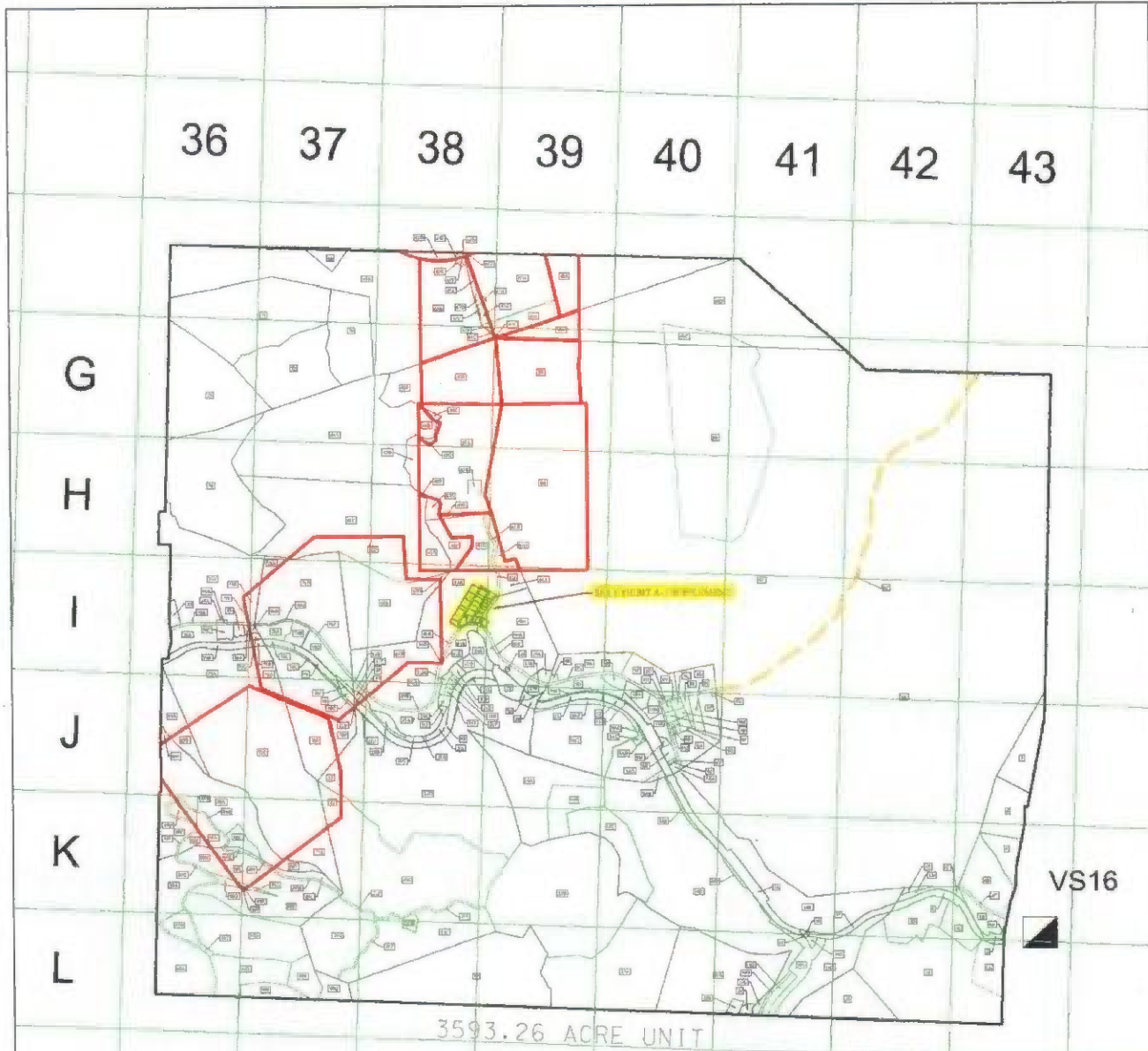
COMMONWEALTH OF VIRGINIA
COUNTY OF RUSSELL

Acknowledged on this 5th day of May, 2021, personally before me a notary public in and for the Commonwealth of Virginia, appeared Donald L. Ratliff, being duly sworn did depose and say that he is the Interim Chairman of the Virginia Gas and Oil Board and appeared James P. Skorupa, being duly sworn did depose and say that he is Principal Executive to the staff of the Virginia Gas and Oil Board, that they executed the same and was authorized to do so.

Sarah Jessee Gilmer, Notary Public
262946

My Commission expires: July 31, 2025





NOTE:
SEE SUPPLEMENT EXHIBIT A-1 FOR A DETAILED OVERVIEW OF
SUBDIVISION WHICH IS SHOWN ABOVE HIGHLIGHTED IN "YELLOW".

VS16	
VGOB-21-0420-4237	
DRAWN BY: PD	Date: March 18, 2021
Quadrangle: KEEN Mtn/JEWELL RIDGE/ BRADSHAW/PATTERSON	EXHIBIT A
Virginia State Plane South Zone - NAD' 27)	

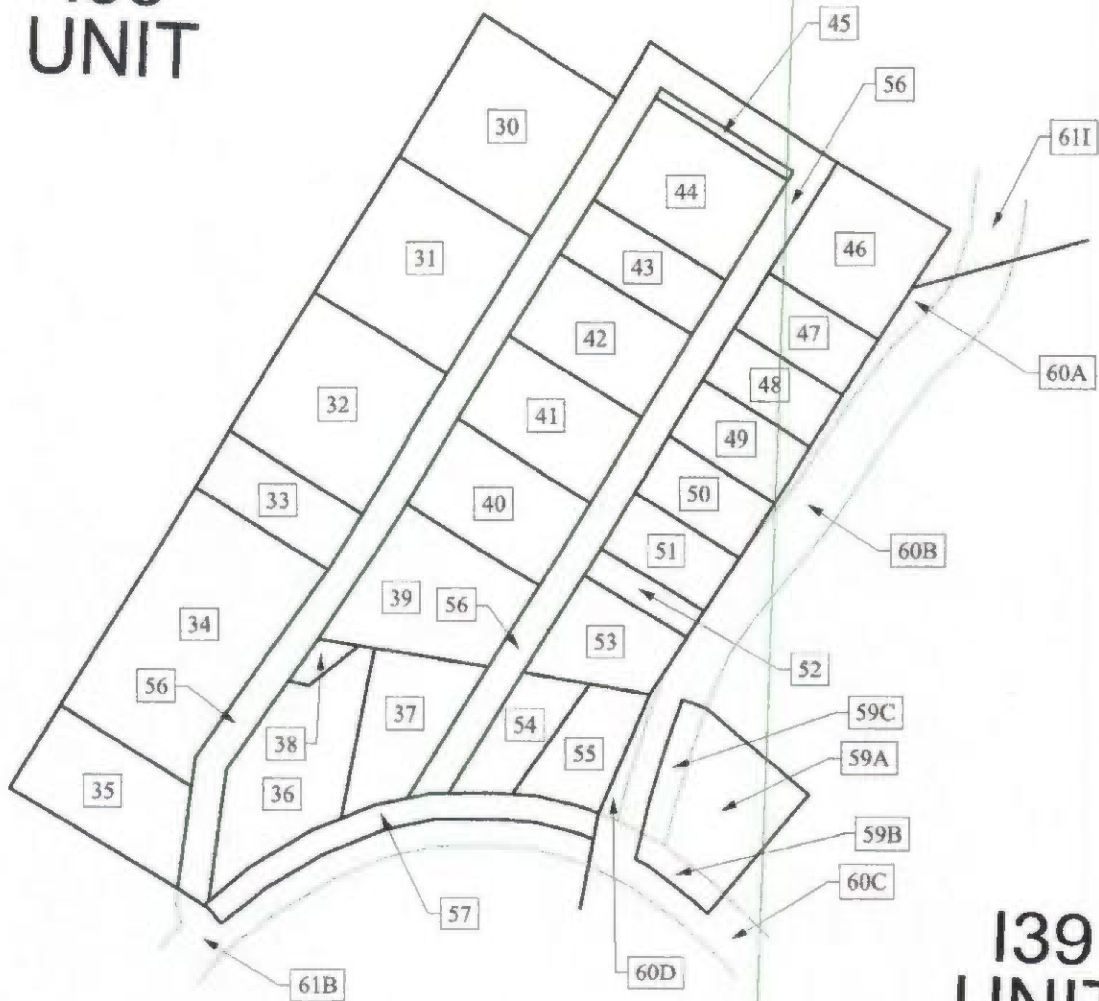
PROPERTY LINES SHOWN ON THIS PLAT WERE TAKEN FROM DEED DESCRIPTIONS AND CHAIN OF TITLE PROVIDED BY POCAHONTAS GAS CO. AND DOES NOT REPRESENT A CURRENT FIELD SURVEY. SEAL HEREON DOES NOT CERTIFY PROPERTY LINE ACCURACY.



ALLEN MITCHELL
 Lic. No. 002289
 Licensed Professional Surveyor

Digitally signed
by ALLEN MITCHELL
Date: 2021.03.23
08:02:12 -04'00'


I38 UNIT



I39 UNIT

VS16 SUPPLEMENT VGOB-21-0420-4237	
DRAWN BY: PD	Date: March 18, 2021
Quadrangle: KEEN MTN/JERELL RIDGE/ BRADSHAW/PATTERSON	EXHIBIT A-1
Virginia State Plane South Zone - NAD' 27)	

PROPERTY LINES SHOWN ON THIS PLAT WERE TAKEN FROM DEED DESCRIPTIONS AND PLAN OF TITLE PROVIDED BY POCAHONTAS GAS LLC AND DOES NOT REPRESENT A CURRENT FIELD SURVEY. SEAL HEREON DOES NOT CERTIFY PROPERTY LINE ACCURACY.



**ALLEN
MITCHELL**

Digitally signed
by ALLEN
MITCHELL
Date: 2021.03.23
(Affix Seal)
08:00:42 -04'00'



EXHIBIT A-2

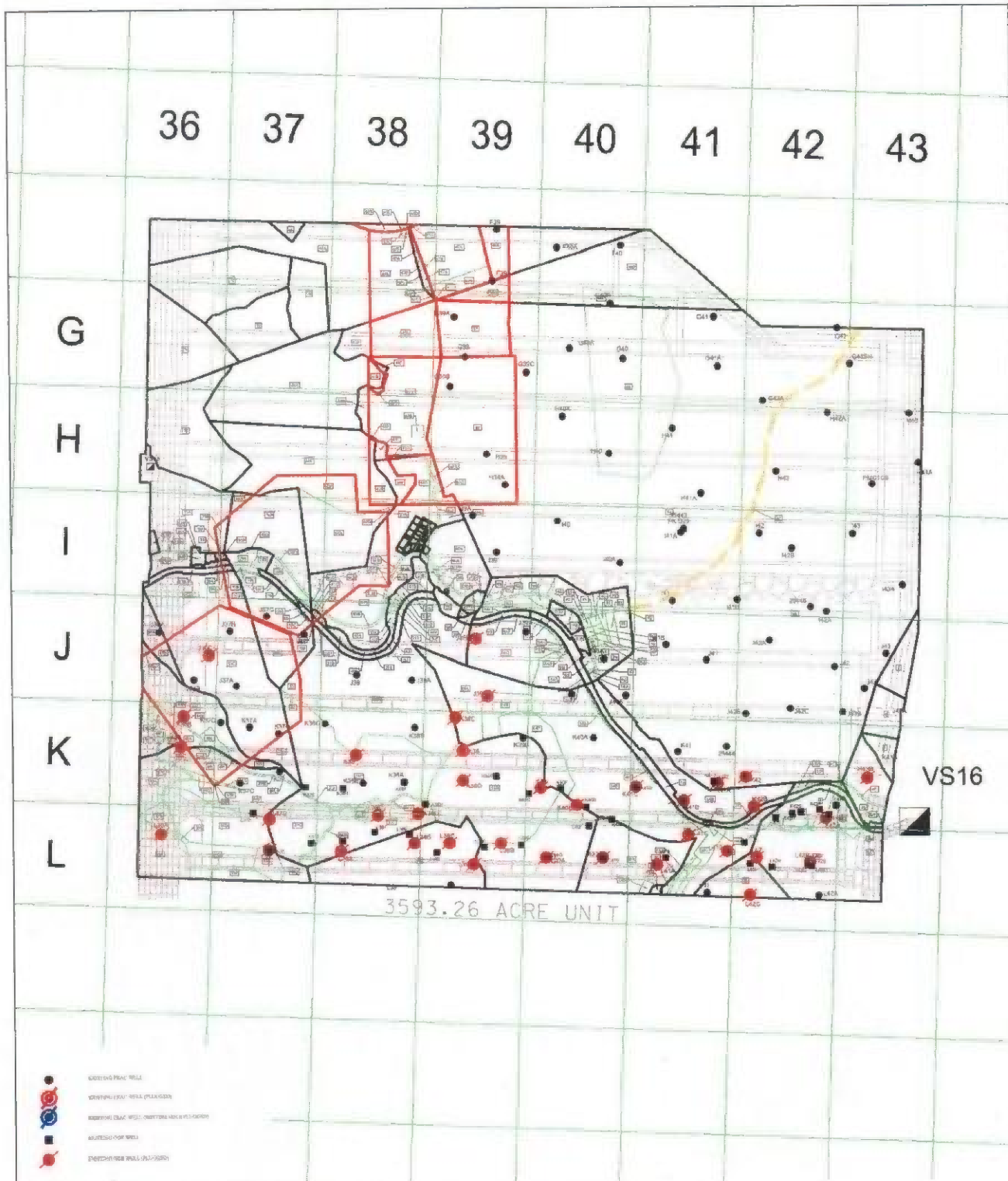
VENT SHAFT 16

DRAWN BY: JD	DATE: FEBRUARY 24, 2021
SCALE: N.T.S.	EXHIBIT 3
VIRGINIA STATE PLANE NAD83 SOUTH ZONE	



VENT SHAFT 16	
DRAWN BY: PD	DATE: FEBRUARY 24, 2011
SCALE: N.T.S.	EXHIBIT 2
VIRGINIA STATE PLANE NAAD27 SOUTH ZONE	

EXHIBIT A-3



-  WELLS (BLACK HOLE)
-  WELLS (BLACK HOLE) (PLANNED)
-  WELLS (BLACK HOLE) (WATER MARK POSITION)
-  WELLS (BLACK HOLE)
-  WELLS (BLACK HOLE)

<p>VS16</p> <p>VG0B-21-0420-4237</p>	
<p>DRAWN BY: PD</p>	<p>Date: March 18, 2021</p>
<p>Quadrangle: KEEN Mtn/JEWELL RIDGE/ BRADSHAW/PATTERSON</p>	<p>EXHIBIT AA</p>
<p>Virginia State Plane South Zone - NAD' 27)</p>	

PROPERTY LINES SHOWN ON THIS PLAT WERE TAKEN FROM DEED DESCRIPTIONS AND CHAIN OF TITLE PROVIDED BY POCAHONTAS GAS LLC AND DOES NOT REPRESENT A CURRENT FIELD SURVEY. SEAL HEREON DOES NOT CERTIFY PROPERTY LINE ACCURACY.



ALLEN MITCHELL
Licensed Professional Surveyor

Digitally signed by
ALLEN MITCHELL
Date: 2021.03.23
07:56:26 -0400

**Pocahontas Gas LLC
UNIT VS16
3593.26 Acre Unit
Tract Identifications**

1. Kyle Clifton, et al (John McNeil 750.00 Acre Tract) - Minerals
Buchanan Mining Company LLC – Below Drainage Coal Leased
Revelation Energy, LLC – Jewell and Jawbone Seams Leased
Circle L Land Company, Inc. – Red Ash Seam of Coal Leased
Pocahontas Gas LLC – Oil, Gas, and CBM Leased
84.89 Acres 2.3625%

- 1A. Buchanan Mining Company LLC – Surface
- 1B. Kyle Clifton, et al – Surface
- 1C. Betty Bishop, et al – Surface
- 1D. Judy Taylor, et al – Surface
- 1E. Unknown Surface Owner

2. County of Buchanan – Fee except coal below 800 feet
Kyle Clifton, et al (John McNeil 750.00 Acre Tract) – Coal Below 800 Feet
Buchanan Mining Company LLC – Coal below drainage Leased
Pocahontas Gas LLC – CBM Leased
4.83 Acres 0.1344%

3. County of Buchanan – Fee
Buchanan Mining Company LLC – P3 Seam of Coal Leased
Pocahontas Gas LLC – CBM Leased
0.63 Acres 0.0175%

4. Wanda White, et al (55-acre tract) – Mineral
Buchanan Mining Company LLC – Coal Below Drainage Leased
Circle L Land Company, Inc. – Red Ash Seam of Coal Leased
Pocahontas Gas LLC – CBM Leased
19.45 Acres 0.5413%

- 4A. CNX Gas Company LLC – Surface
- 4B. Wanda White, et al – Surface
- 4C. Commonwealth of Virginia SR 638 – Surface

5. Alta Cox – Fee
Buchanan Mining Company LLC – Coal Below Drainage Leased
Buchan Minerals LLC – Jawbone and Red Ash Seams Leased
Pocahontas Gas LLC – CBM Leased
5.92 Acres 0.1648%

6. Nancy Cole – Fee
Buchanan Mining Company LLC – Below Drainage Coal Leased
Buchanan Minerals LLC – Jawbone and Red Ash Seams Leased
Pocahontas Gas LLC – CBM Leased
11.63 Acres 0.3167%

"This title block is for general informational purposes only and does not reflect an analysis of the severance deed and its effect upon coal bed methane ownership and should not be relied upon for such purpose."

Pocahontas Gas LLC
UNIT VS16
3593.26 Acre Unit
Tract Identifications

210000591

7. Bucky McConnell, et al – Fee
Buchanan Mining Company LLC – Coal Below Tiller Seam Leased
Pocahontas Gas LLC - Oil, Gas, and CBM Leased
11.38 Acres 0.3237%
- 8A. Tazewell Coal & Gas Company LLC - (1570.19-acre Tract) – Fee
Buchanan Mining Company LLC – Below Drainage Coal Leased
Revelation Energy, LLC – Jewell and Jawbone Seams Leased
Pocahontas Gas LLC – Oil, Gas, and CBM Leased
1080.48 Acres 30.0696%
- 8B. Tazewell Coal & Gas Company LLC - (1570.19-acre Tract) – Minerals
Buchanan Mining Company LLC – Below Drainage Coal Leased
Revelation Energy, LLC – Jewell and Jawbone Seams Leased
Pocahontas Gas LLC – Oil, Gas, and CBM Leased
Ella Thomas, et al – Surface
93.47 Acres 2.6013%
- 8C. Tazewell Coal & Gas Company LLC - (1570.19-acre Tract) – Minerals
Buchanan Mining Company LLC – Below Drainage Coal Leased
Revelation Energy, LLC – Jewell and Jawbone Seams Leased
Pocahontas Gas LLC – Oil, Gas, and CBM Leased
Commonwealth of Virginia SR 635 – Surface
6.39 Acres 0.1778%
- 8D. Tazewell Coal & Gas Company LLC - (1570.19-acre Tract) – Fee
Buchanan Mining Company LLC – Below Drainage Coal Leased
Revelation Energy, LLC – Jewell and Jawbone Seams Leased
Appalachian Energy, Inc. – Oil and Gas Leased (retained acres)
Pocahontas Gas LLC – CBM Leased
86.48 Acres 2.4067%
- 8E. Tazewell Coal & Gas Company LLC - (1570.19-acre Tract) – Fee
Buchanan Mining Company LLC – Below Drainage Coal Leased
Revelation Energy, LLC – Jewell and Jawbone Seams Leased
Appalachian Energy, Inc. – Oil and Gas Leased (retained acres)
Pocahontas Gas LLC – CBM Leased
28.23 Acres 0.7856%
9. CL Ritter Lands LLC (101.96-acre tract) – Minerals
Island Creek Coal Company – All seams of coal underlying the Tiller except the P3 Seam Leased
Buchanan Mining Company LLC – P3 Seam Leased
Revelation Energy, Inc. – Above Drainage Coal Leased
Pillar Fund 3 LLC, et al – Oil and Gas Leased
Pocahontas Gas LLC – CBM Leased
94.95 Acres 2.6424%
- 9A. Unknown Surface Owner
9B. Buck Jewell Resources LLC – Surface

"This title block is for general informational purposes only and does not reflect an analysis of the severance deed and its effect upon coal bed methane ownership and should not be relied upon for such purpose."

Pocahontas Gas LLC
UNIT VS16
3593.26 Acre Unit
Tract Identifications

210000591

- 9C. Commonwealth of Virginia – Surface
- 9D. Unknown Surface Owner
- 9E. Unknown Surface Owner
- 9F. Unknown Surface Owner
- 9G. Unknown Surface Owner
- 9H. Unknown Surface Owner
- 9I. Ricky Davis – Surface
- 9J. Alice Powers, et al – Surface
- 9K. Alice Powers – Surface
- 9L. Unknown Surface Owner
- 9M. Unknown Surface Owner
- 9N. Riley Cole, et ux
- 9O. Unknown Surface Owner
- 9P. Unknown Surface Owner
- 9Q. Unknown Surface Owner
- 9R. Unknown Surface Owner
- 9S. Unknown Surface Owner
- 9T. Unknown Surface Owner
- 9U. Unknown Surface Owner
- 9V. Unknown Surface Owner
- 9W. County of Buchanan – Surface
- 9X. Riley Cole – Surface
- 9Y. Riley Cole – Surface
- 9Z. Glenda Dotson, et al – Surface
- 9AA. Harold Fuller, et ux – Surface
- 9AB. Norfolk Southern Railway Company – Surface
- 9AC. Norfolk Southern Railway Company – Surface
- 9AD. Norfolk Southern Railway Company – Surface
- 9AE. Norfolk Southern Railway Company – Surface
- 9AF. Unknown Surface Owner
- 9AG. Buck Jewell Resources LLC – Surface

- 10. CONSOL RCPC LLC – All Coal Seams above the Tiller Seam of Coal
Buchanan Mining Company LLC – All Coal in and below the Tiller Seam of Coal
Pocahontas Gas LLC – Oil, Gas, and CBM
3.87 Acres 0.1077%

- 10A. Dismal River Volunteer Rescue Squad – Surface
- 10B. County of Buchanan – Surface

- 11. CONSOL RCPC LLC – All Coal Seams above the Tiller Seam of Coal
Buchanan Mining Company LLC – All Coal in and below the Tiller Seam of Coal
Pocahontas Gas LLC – Oil, Gas, and CBM
2.97 Acres 0.0827%

- 11A. County of Buchanan – Surface
- 11B. Norfolk Southern Railway Company – Surface

"This title block is for general informational purposes only and does not reflect an analysis of the severance deed and its effect upon coal bed methane ownership and should not be relied upon for such purpose."

Pocahontas Gas LLC
UNIT VS16
3593.26 Acre Unit
Tract Identifications

12. Norfolk Southern Railway Company – Fee except coal below 800 Feet
 CL Ritter Lands LLC (101.96-acre tract) – Coal Below 800 Feet
 Buchanan Mining Company LLC – P3 Seam of Coal Subleased
 Island Creek Coal Company – Coal Below 800 Feet Leased except P3
 Pocahontas Gas LL – CBM Leased
 5.20 Acres 0.1447%
13. Norfolk Southern Railway Company – Fee except coal below 800 Feet
 CL Ritter Lands LLC (101.96-acre tract) – Coal Below 800 Feet
 Buchanan Mining Company LLC – P3 Seam of Coal subleased
 Island Creek Coal Company – Coal Below 800 Feet Leased except P3
 Pocahontas Gas LL – CBM Leased
 2.53 Acres 0.0704%
14. CL Ritter Lands LLC (230.57-acre tract) –Minerals
 Island Creek Coal Company – All Seams of coal underlying the Tiller Except the P3 Seam Leased
 Buchanan Mining Company LLC – P3 Seam Leased
 Revelation Energy, LLC – Above Drainage Coal Leased
 Pillar Fund 3 LLC, et al – Oil and Gas Leased
 Pocahontas Gas LLC – CBM Leased
 204.96 Acres 5.7040%
- 14A. Buck Jewell Resources LLC – Surface
 14B. Brenda Horton – Surface
 14C. Danny Hylton, et al – Surface
 14D. CL Ritter Lands LLC – Surface
 14E. Norfolk Southern Railway Company – Surface
 14F. Norfolk Southern Railway Company – Surface
 14G. Norfolk Southern Railway Company – Surface
 14H. Commonwealth of Virginia SR 635 – Surface
15. Norfolk Southern Railway Company – Fee
 Buchanan Mining Company LLC – P3 Seam of Coal Leased
 Pocahontas Gas LLC – CBM Leased
 0.02 Acres 0.0006%
16. County of Buchanan – Fee except coal below 800 Feet
 CL Ritter Lands LLC (230.57-acre tract) – Coal Below 800 Feet
 Island Creek Coal Company – All seams of Coal underlying the Tiler except the P3 seam leased
 Buchanan Mining Company LLC – P3 Seam Leased
 Pocahontas Gas LLC – CBM Leased
 0.12 Acres 0.0033%

"This title block is for general informational purposes only and does not reflect an analysis of the severance deed and its effect upon coal bed methane ownership and should not be relied upon for such purpose."

**Pocahontas Gas LLC
UNIT VS16
3593.26 Acre Unit
Tract Identifications**

17. County of Buchanan – Fee except coal below 800 Feet
CL Ritter Lands LLC (230.57-acre tract) – Coal Below 800 Feet
Island Creek Coal Company – All seams of Coal underlying the Tiler except the P3 seam leased
Buchanan Mining Company LLC – P3 Seam Leased
Pocahontas Gas LLC – CBM Leased
3.22 Acres 0.0896%
18. Norfolk Southern Railway Company – Fee except coal below 800 Feet
CL Ritter Lands LLC (230.57-acre tract) – Coal Below 800 Feet
Island Creek Coal Company – All seams of Coal underlying the Tiler except the P3 seam leased
Buchanan Mining Company LLC – P3 Seam Leased
Pocahontas Gas LLC – CBM Leased
8.93 Acres 0.2485%
19. Brenda Horton, et al (p/o 200-acre tract) – Minerals
Buchanan Mining Company LLC – Coal Below Drainage Leased
Pocahontas Gas LLC – Oil, Gas, and CBM Leased
43.58 Acres 1.2128%
- 19A. Brenda Horton, et al
19B. Unknown Surface Owner (cemetery)
20. Buchanan Mining Company LLC – Coal
Pocahontas Gas LLC – Oil, Gas, and CBM
Buchanan Mining Company LLC – Surface
0.70 Acres 0.0195%
21. Buchanan Mining Company LLC, et al (Big Vein Tract 33 442.57-acre tract) – Coal
Island Creek Coal Company – Coal Below Tiller Seam Leased
Buchanan Mining Company LLC, et al – P3 Seam Leased
Revelation Energy, LLC – Tiller and Above Coal Leased
Weyerhaeuser NR Company, et al – Oil, Gas, and CBM
Pocahontas Gas LLC – CBM Leased
381.03 Acres 10.6040%
- 21A. Brenda Horton, et al – Surface
21B. Danny Hylton, et al – Surface
21C. Harold Boyd, et al – Surface
21D. Gay Maxwell, et al – Surface
21E. Harold Boyd, et ux – Surface
21F. Commonwealth of Virginia (SR 633 and 628) – Surface
21G. Unknown Surface Owner
21H. Unknown Surface Owner
21I. Unknown Surface Owner
21J. Unknown Surface Owner
21K. Unknown Surface Owner
21L. Unknown Surface Owner
21M. Unknown Surface Owner
21N. Unknown Surface Owner

"This title block is for general informational purposes only and does not reflect an analysis of the severance deed and its effect upon coal bed methane ownership and should not be relied upon for such purpose."

Pocahontas Gas LLC
UNIT VS16
3593.26 Acre Unit
Tract Identifications

- 21O. Unknown Surface Owner
 21P. Unknown Surface Owner
 21Q. Unknown Surface Owner
 21R. Unknown Surface Owner
 21S. Unknown Surface Owner
 21T. Unknown Surface Owner
 21U. Unknown Surface Owner
22. Buchanan Mining Company LLC, et al (Big Vein Tract 33 442.57-acre tract) – Coal
 Island Creek Coal Company – Coal Below Tiller Seam Leased
 Buchanan Mining Company LLC, et al – P3 Seam Leased
 Revelation Energy, LLC – Tiller and Above Coal Leased
 Weyerhaeuser NR Company, et al – Oil, Gas, and CBM
 Appalachian Energy, Inc. – Oil and Gas Leased (retained acres)
 Pocahontas Gas LLC – CBM Leased
 Harold Boyd, et al – Surface
 3.46 Acres 0.0963%
23. Buchanan Mining Company LLC, et al (Big Vein Tract 33 442.57-acre tract) – Coal
 Island Creek Coal Company – Coal Below Tiller Seam Leased
 Buchanan Mining Company LLC, et al – P3 Seam Leased
 Revelation Energy, LLC – Tiller and Above Coal Leased
 Weyerhaeuser NR Company, et al – Oil, Gas, and CBM
 Appalachian Energy, Inc. – Oil and Gas Leased (retained acres)
 Pocahontas Gas LLC – CBM Leased
 Gay Maxwell, et al – Surface
 2.69 Acres 0.0749%
24. Caroline Keen, et al (79.10 acres) Coal Except 1/9 in P3 and 8/9 in Jawbone Seams
 Buchanan Mining Company LLC – P3 seam of Coal (1/9)
 Buchanan Mining Company LLC – Coal Below the Tiller Seam Leased
 Revelation Energy, LLC – Jawbone Seam of Coal (8/9)
 Island Creek Coal Company – Below Drainage Coal Leased Except Jawbone and P3
 Caroline Keen, et al – Oil and Gas
 Appalachian Energy Inc. – Oil and Gas Leased (retained acres)
 Appalachian Energy, Inc. – CBM Leased (81.481480%)
 Pocahontas Gas LLC - CBM Leased (12.83951%)
 Norfolk Southern Railway Company – Surface
 0.43 Acres 0.0120%
25. Norfolk Southern Railway Company – Fee
 Buchanan Mining Company LLC – P3 Seam of Coal subleased
 Island Creek Coal Company – All Seams of Coal underlying the Tiller Except the P3
 Pocahontas Gas LLC – CBM Leased
 3.20 Acres 0.0890%
26. EJ Compton, et al Trustees – Fee
 0.10 Acre 0.0258%

"This title block is for general informational purposes only and does not reflect an analysis of the severance deed and its effect upon coal bed methane ownership and should not be relied upon for such purpose."

Pocahontas Gas LLC
UNIT VS16
3593.26 Acre Unit
Tract Identifications

27. Buck Jewell Resources LLC (2.02-acre tract) – Minerals
 Buchanan Mining Company LLC – Coal in the Tiller and Below leased
 2.65 Acres 0.0737%
- 27A. Buck Jewell Resources LLC – Surface
 27B. Commonwealth of Virginia SR 638 - Surface
28. Norfolk Southern Railway Company – Fee
 Buchanan Mining Company LLC – P3 Seam of Coal subleased
 Island Creek Coal Company – All seams of coal underlying the Tiller Except the P3 Seam Leased
 Pocahontas Gas LLC – CBM Lease
 0.45 Acres 0.1252%
29. Norfolk Southern Railway Company – Fee
 Buchanan Mining Company LLC – P3 Seam of Coal subleased
 Island Creek Coal Company – All seams of coal underlying the Tiller Except the P3 Seam Leased
 Pocahontas Gas LLC – CBM Lease
 0.86 Acres 0.0239%
30. Roger Sanders – Fee
 0.34 Acres 0.0094%
31. WB Day Heirs, et al – Fee
 0.34 Acres 0.0094%
32. Roger Sanders – Fee
 0.34 Acres 0.0094%
33. Roger Sanders – Fee
 0.14 Acres 0.0039%
34. Sandra Coleman – Fee
 0.53 Acres 0.0147%
35. Buchanan Mining Company LLC – Fee
 0.23 Acres 0.0064%
36. Buchanan Mining Company LLC – Surface and Coal
 Pocahontas Gas LLC – Oil and Gas
 0.28 Acres 0.0077%
37. Buchanan Mining Company LLC – Surface and Coal
 Pocahontas Gas LLC – Oil and Gas
 0.18 Acres 0.0050%
38. George and Colby Wimmer Heirs– Fee
 0.02 Acres 0.0005%

"This title block is for general informational purposes only and does not reflect an analysis of the severance deed and its effect upon coal bed methane ownership and should not be relied upon for such purpose."

**Pocahontas Gas LLC
UNIT VS16
3593.26 Acre Unit
Tract Identifications**

- 39. Ricky Goodman, et al – Fee
0.28 Acres 0.0077%
- 40. Ricky Goodman, et al – Fee
0.21 Acres 0.0058%
- 41. Billy Brian Channing Wimmer, et al – Fee
0.21 Acres 0.0058%
- 42. Gale Wimmer – Fee
Pocahontas Gas LLC – Oil, Gas, and CBM Leased
0.21 Acres 0.0058%
- 43. James Keene – Fee
0.14 Acres 0.0039%
- 44. Deborah S. Kelly – Fee
Appalachian Energy, Inc. – CBM Leased (deemed leased JV)
0.25 Acres 0.0069%
- 45. James Keene – Fee
0.02 Acres 0.0005%
- 46. David Henry Sparks, et al – Fee
Pocahontas Gas LLC – Oil, Gas, and CBM Leased (60%)
0.24 Acres 0.0066%
- 47. Christopher Wimmer, et al – Fee
0.12 Acres 0.0033%
- 48. James Keene – Fee
0.11 Acres 0.0030%
- 49. Belva Jean Justus – Fee
0.11 Acres 0.0030%
- 50. Archie White, et ux – Fee
0.11 Acres 0.0030%
- 51. Jerry Brewster, et ux – Fee
0.11 Acres 0.0030%
- 52. Jerry Brewster, et ux – Fee
0.05 Acres 0.0013%
- 53. Vicky Lynn Justus, et al – Fee
0.15 Acres 0.0041%

"This title block is for general informational purposes only and does not reflect an analysis of the severance deed and its effect upon coal bed methane ownership and should not be relied upon for such purpose."

Pocahontas Gas LLC
UNIT VS16
3593.26 Acre Unit
Tract Identifications

54. Nancy Lester, et al – Fee
0.11 Acres 0.0030%
55. Nancy Lester, et al – Fee
0.12 Acres 0.0033%
56. County of Buchanan CR 5185 – Fee
0.83 Acres 0.0231%
57. Caroline Keen, et al (79.10 acres) Coal Except 1/9 in P3 and 8/9 in Jawbone Seams
Buchanan Mining Company LLC – P3 seam of Coal (1/9)
Buchanan Mining Company LLC – Coal Below the Tiller Seam Leased
Revelation Energy, LLC – Jawbone Seam of Coal (8/9)
Island Creek Coal Company – Below Drainage Coal Leased Except Jawbone and P3
Caroline Keen, et al – Oil and Gas
Appalachian Energy Inc. – Oil and Gas Leased (82.71605%)
Pocahontas Gas LLC – Oil and Gas Leased (10.37037%)
Appalachian Energy, Inc. – CBM Leased (81.481480%) (deemed leased JV)
Pocahontas Gas LLC - CBM Leased (12.83951%)
Commonwealth of Virginia SR 638– Surface
0.15 Acres 0.0041%
58. PJ Brown Heirs, et al (889-acre tract) – Fee
Buchanan Mining Company LLC – Coal Below Drainage Leased
Revelation Energy, LLC – Coal Above Drainage Leased
Pocahontas Gas LLC – Oil, Gas, and CBM Leased (99.8677%)
17.07 Acres 0.4750%
59. Caroline Keen (0.21-acre tract) – Minerals
0.27 Acres 0.0075%
- 59A. Caroline Keen – Surface
59B. Commonwealth of Virginia SR 638 – Surface
59C. Commonwealth of Virginia SR 690 – Surface
60. Caroline Keen, et al (33.04 acres) - Coal Except 1/9 in P3 and Jawbone Seams
Buchanan Mining Company LLC – P3 seam of Coal (1/9)
Buchanan Mining Company LLC – Coal Below the Tiller Seam Leased
Revelation Energy, Inc.– Jawbone Seam of Coal
Revelation Energy Inc. – Above Drainage Coal Leased Except Jawbone and P3
Caroline Keen, et al – Oil and Gas
Appalachian Energy Inc. – Oil and Gas Leased (82.71605%)
Pocahontas Gas LLC – Oil and Gas Leased (10.37037%)
Appalachian Energy, Inc. – CBM Leased (81.481480%) (deemed leased JV)
Pocahontas Gas LLC - CBM Leased (12.83951%)
27.78 Acres 0.7731%
- 60A. Caroline Keen, et al – Surface
60B. Commonwealth of Virginia SR 690- Surface

"This title block is for general informational purposes only and does not reflect an analysis of the severance deed and its effect upon coal bed methane ownership and should not be relied upon for such purpose."

Pocahontas Gas LLC
UNIT VS16
3593.26 Acre Unit
Tract Identifications

- 60C. Commonwealth of Virginia SR 638– Surface
60D. Unknown Surface Owner
- 61A. Caroline Keen, et al (79.10 acres) Coal Except 1/9 in P3 and 8/9 in Jawbone Seams
Buchanan Mining Company LLC – P3 seam of Coal (1/9)
Buchanan Mining Company LLC – Coal Below the Tiller Seam Leased
Revelation Energy, LLC – Jawbone Seam of Coal (8/9)
Island Creek Coal Company – Below Drainage Coal Leased Except Jawbone and P3
Caroline Keen, et al – Oil and Gas
Appalachian Energy Inc. – Oil and Gas Leased (82.71605%)
Pocahontas Gas LLC – Oil and Gas Leased (10.37037%)
Appalachian Energy, Inc. – CBM Leased (81.481480%) (deemed leased JV)
Pocahontas Gas LLC - CBM Leased (12.83951%)
Caroline Keen, et al – Surface
38.80 Acres 1.0798%
- 61B. Caroline Keen, et al (79.10 acres) Coal Except 1/9 in P3 and 8/9 in Jawbone Seams
Buchanan Mining Company LLC – P3 seam of Coal (1/9)
Buchanan Mining Company LLC – Coal Below the Tiller Seam Leased
Revelation Energy, LLC – Jawbone Seam of Coal (8/9)
Island Creek Coal Company – Below Drainage Coal Leased Except Jawbone and P3
Caroline Keen, et al – Oil and Gas
Appalachian Energy Inc. – Oil and Gas Leased (82.71605%)
Pocahontas Gas LLC – Oil and Gas Leased (10.37037%)
Appalachian Energy, Inc. – CBM Leased (81.481480%) (deemed leased JV)
Pocahontas Gas LLC - CBM Leased (12.83951%)
Commonwealth of Virginia SR 638 – Surface
2.23 Acres 0.0621%
- 61C. Caroline Keen, et al (79.10 acres) Coal Except 1/9 in P3 and 8/9 in Jawbone Seams
Buchanan Mining Company LLC – P3 seam of Coal (1/9)
Buchanan Mining Company LLC – Coal Below the Tiller Seam Leased
Revelation Energy, LLC – Jawbone Seam of Coal (8/9)
Island Creek Coal Company – Below Drainage Coal Leased Except Jawbone and P3
Caroline Keen, et al – Oil and Gas
Appalachian Energy Inc. – Oil and Gas Leased (retained acres)
Appalachian Energy, Inc. – CBM Leased (81.481480%) (deemed leased JV)
Pocahontas Gas LLC - CBM Leased (12.83951%)
Caroline Keen, et al – Surface
0.53 Acres 0.0147%

"This title block is for general informational purposes only and does not reflect an analysis of the severance deed and its effect upon coal bed methane ownership and should not be relied upon for such purpose."

210000591

Pocahontas Gas LLC
UNIT VS16
3593.26 Acre Unit
Tract Identifications

- 61D. Caroline Keen, et al (79.10 acres) Coal Except 1/9 in P3 and 8/9 in Jawbone Seams
Buchanan Mining Company LLC – P3 seam of Coal (1/9)
Buchanan Mining Company LLC – Coal Below the Tiller Seam Leased
Revelation Energy, LLC – Jawbone Seam of Coal (8/9)
Island Creek Coal Company – Below Drainage Coal Leased Except Jawbone and P3
Caroline Keen, et al – Oil and Gas
Appalachian Energy Inc. – Oil and Gas Leased (retained acres)
Appalachian Energy, Inc. – CBM Leased (81.481480%) (deemed leased JV)
Pocahontas Gas LLC - CBM Leased (12.83951%)
Commonwealth of Virginia SR 638 – Surface
0.40 Acres 0.0111%
- 61E. Caroline Keen, et al (79.10 acres) Coal Except 1/9 in P3 and 8/9 in Jawbone Seams
Buchanan Mining Company LLC – P3 seam of Coal (1/9)
Buchanan Mining Company LLC – Coal Below the Tiller Seam Leased
Revelation Energy, LLC – Jawbone Seam of Coal (8/9)
Island Creek Coal Company – Below Drainage Coal Leased Except Jawbone and P3
Caroline Keen, et al – Oil and Gas
Appalachian Energy Inc. – Oil and Gas Leased (retained acres)
Appalachian Energy, Inc. – CBM Leased (81.481480%) (deemed leased JV)
Pocahontas Gas LLC - CBM Leased (12.83951%)
Caroline Keen, et al – Surface
20.46 Acres 0.5694%
- 61F. Caroline Keen, et al (79.10 acres) Coal Except 1/9 in P3 and 8/9 in Jawbone Seams
Buchanan Mining Company LLC – P3 seam of Coal (1/9)
Buchanan Mining Company LLC – Coal Below the Tiller Seam Leased
Revelation Energy, LLC – Jawbone Seam of Coal (8/9)
Island Creek Coal Company – Below Drainage Coal Leased Except Jawbone and P3
Caroline Keen, et al – Oil and Gas
Appalachian Energy Inc. – Oil and Gas Leased (retained acres)
Appalachian Energy, Inc. – CBM Leased (81.481480%) (deemed leased JV)
Pocahontas Gas LLC - CBM Leased (12.83951%)
Caroline Keen, et al – Surface
5.66 Acres 0.1575%
- 61G. Caroline Keen, et al (79.10 acres) Coal Except 1/9 in P3 and 8/9 in Jawbone Seams
Buchanan Mining Company LLC – P3 seam of Coal (1/9)
Buchanan Mining Company LLC – Coal Below the Tiller Seam Leased
Revelation Energy, LLC – Jawbone Seam of Coal (8/9)
Island Creek Coal Company – Below Drainage Coal Leased Except Jawbone and P3
Caroline Keen, et al – Oil and Gas
Appalachian Energy Inc. – Oil and Gas Leased (retained acres)
Appalachian Energy, Inc. – CBM Leased (81.481480%) (deemed leased JV)
Pocahontas Gas LLC - CBM Leased (12.83951%)
Caroline Keen, et al – Surface
13.04 Acres 0.3629%

"This title block is for general informational purposes only and does not reflect an analysis of the severance deed and its effect upon coal bed methane ownership and should not be relied upon for such purpose."

Pocahontas Gas LLC
UNIT VS16
3593.26 Acre Unit
Tract Identifications

210000591

- 61H. Caroline Keen, et al (79.10 acres) Coal Except 1/9 in P3 and 8/9 in Jawbone Seams
Buchanan Mining Company LLC – P3 seam of Coal (1/9)
Buchanan Mining Company LLC – Coal Below the Tiller Seam Leased
Revelation Energy, LLC – Jawbone Seam of Coal (8/9)
Island Creek Coal Company – Below Drainage Coal Leased Except Jawbone and P3
Caroline Keen, et al – Oil and Gas
Appalachian Energy Inc. – Oil and Gas Leased (retained acres)
Appalachian Energy, Inc. – CBM Leased (81.481480%) (deemed leased JV)
Pocahontas Gas LLC - CBM Leased (12.83951%)
Commonwealth of Virginia SR 690 – Surface
0.87 Acres 0.0242%
- 61I. Caroline Keen, et al (79.10 acres) Coal Except 1/9 in P3 and 8/9 in Jawbone Seams
Buchanan Mining Company LLC – P3 seam of Coal (1/9)
Buchanan Mining Company LLC – Coal Below the Tiller Seam Leased
Revelation Energy, LLC – Jawbone Seam of Coal (8/9)
Island Creek Coal Company – Below Drainage Coal Leased Except Jawbone and P3
Caroline Keen, et al – Oil and Gas
Appalachian Energy Inc. – Oil and Gas Leased (82.71605%)
Appalachian Energy, Inc. – CBM Leased (81.481480%) (deemed leased JV)
Pocahontas Gas LLC - CBM Leased (12.83951%)
Commonwealth of Virginia SR 690 – Surface
0.39 Acres 0.0109%
- 62A. Katherine Cole, et al (114-acre Tract) – Minerals
Buchanan Mining Company LLC – Coal Below Tiller Seam Leased
Revelation Energy, Inc. – Jewell and Jawbone Seam of Coal Leased
Appalachian Energy Oil and Gas Leased (retained acres)
Pocahontas Gas LLC – CBM Leased
Unknown Surface Owner
33.26 Acres 0.9256%
- 62B. Katherine Cole, et al (114-acre Tract) – Minerals
Buchanan Mining Company LLC – Coal Below Tiller Seam Leased
Revelation Energy, Inc. – Jewell and Jawbone Seam of Coal Leased
Appalachian Energy Oil and Gas Leased (retained acres)
Pocahontas Gas LLC – CBM Leased
Unknown Surface Owner
16.35 Acres 0.4550%
- 62C. Katherine Cole, et al (114-acre Tract) – Minerals
Buchanan Mining Company LLC – Coal Below Tiller Seam Leased
Revelation Energy, Inc. – Jewell and Jawbone Seam of Coal Leased
Pocahontas Gas LLC – CBM Leased
Unknown Surface Owner
58.48 Acres 1.6275%

"This title block is for general informational purposes only and does not reflect an analysis of the severance deed and its effect upon coal bed methane ownership and should not be relied upon for such purpose."

**Pocahontas Gas LLC
UNIT VS16
3593.26 Acre Unit
Tract Identifications**

210000591

- 62D. Katherine Cole, et al (114-acre Tract) – Minerals
Buchanan Mining Company LLC – Coal Below Tiller Seam Leased
Revelation Energy, Inc. – Jewell and Jawbone Seam of Coal Leased
Pocahontas Gas LLC – CBM Leased
Unknown Surface Owner
0.46 Acres 0.0128%
- 62E. Katherine Cole, et al (114-acre Tract) – Minerals
Buchanan Mining Company LLC – Coal Below Tiller Seam Leased
Revelation Energy, Inc. – Jewell and Jawbone Seam of Coal Leased
Appalachian Energy Oil and Gas Leased (retained acres)
Pocahontas Gas LLC – CBM Leased
Unknown Surface Owner
7.05 Acres 0.1962%
- 62F. Katherine Cole, et al (114-acre Tract) – Minerals
Buchanan Mining Company LLC – Coal Below Tiller Seam Leased
Revelation Energy, Inc. – Jewell and Jawbone Seam of Coal Leased
Appalachian Energy Oil and Gas Leased (retained acres)
Pocahontas Gas LLC – CBM Leased
Unknown Surface Owner
0.11 Acres 0.0031%
- 63A. Buchanan Mining Company LLC, et al (Big Vein Tract 51 71.85-acre tract) – Coal
Island Creek Coal Company – Coal Below Tiller Seam Leased
Buchanan Mining Company LLC – P3 Seam Leased
Revelation Energy, Inc. – Tiller and Above Coal Leased
Weyerhaeuser NR Company, et al – Oil, Gas, and CBM
Cabot Oil and Gas – Oil and Gas Leased (retained acres)
Pocahontas Gas LLC – CBM Leased
Unknown Surface owner
39.58 Acres 1.1015%
- 63B. Buchanan Mining Company LLC, et al (Big Vein Tract 51 71.85-acre tract) – Coal
Island Creek Coal Company – Coal Below Tiller Seam Leased
Buchanan Mining Company LLC – P3 Seam Leased
Revelation Energy, Inc. – Tiller and Above Coal Leased
Weyerhaeuser NR Company, et al – Oil, Gas, and CBM
Cabot Oil and Gas – Oil and Gas Leased (retained acres)
Pocahontas Gas LLC – CBM Leased
Unknown Surface owner
0.98 Acres 0.0273%

"This title block is for general informational purposes only and does not reflect an analysis of the severance deed and its effect upon coal bed methane ownership and should not be relied upon for such purpose."

Pocahontas Gas LLC
UNIT VS16
3593.26 Acre Unit
Tract Identifications

- 63C. Buchanan Mining Company LLC, et al (Big Vein Tract 51 71.85-acre tract) – Coal
 Island Creek Coal Company – Coal Below Tiller Seam Leased
 Buchanan Ming Company LLC – P3 Seam Leased
 Revelation Energy, Inc. – Tiller and Above Coal Leased
 Weyerhaeuser NR Company, et al – Oil, Gas, and CBM
 Cabot Oil and Gas – Oil and Gas Leased (retained acres)
 Pocahontas Gas LLC – CBM Leased
 Unknown Surface owner
 1.66 Acres 0.0462%
- 63D. Buchanan Mining Company LLC, et al (Big Vein Tract 51 71.85-acre tract) – Coal
 Island Creek Coal Company – Coal Below Tiller Seam Leased
 Buchanan Ming Company LLC – P3 Seam Leased
 Revelation Energy, Inc. – Tiller and Above Coal Leased
 Weyerhaeuser NR Company, et al – Oil, Gas, and CBM
 Pocahontas Gas LLC – CBM Leased
 Unknown Surface owner
 3.31 Acres 0.0921%
- 63E. Buchanan Mining Company LLC, et al (Big Vein Tract 51 71.85-acre tract) – Coal
 Island Creek Coal Company – Coal Below Tiller Seam Leased
 Buchanan Ming Company LLC – P3 Seam Leased
 Revelation Energy, Inc. – Tiller and Above Coal Leased
 Weyerhaeuser NR Company, et al – Oil, Gas, and CBM
 Cabot Oil and Gas – Oil and Gas Leased (retained acres)
 Pocahontas Gas LLC – CBM Leased
 Unknown Surface owner
 22.76 Acres 0.6634%
- 63F. Buchanan Mining Company LLC, et al (Big Vein Tract 51 71.85-acre tract) – Coal
 Island Creek Coal Company – Coal Below Tiller Seam Leased
 Buchanan Ming Company LLC – P3 Seam Leased
 Revelation Energy, Inc. – Tiller and Above Coal Leased
 Weyerhaeuser NR Company, et al – Oil, Gas, and CBM
 Pocahontas Gas LLC – CBM Leased
 Unknown Surface owner
 6.90 Acres 0.1920%
- 63G. Buchanan Mining Company LLC, et al (Big Vein Tract 51 71.85-acre tract) – Coal
 Island Creek Coal Company – Coal Below Tiller Seam Leased
 Buchanan Ming Company LLC – P3 Seam Leased
 Revelation Energy, Inc. – Tiller and Above Coal Leased
 Weyerhaeuser NR Company, et al – Oil, Gas, and CBM
 Cabot Oil and Gas – Oil and Gas Leased (retained acres)
 Pocahontas Gas LLC – CBM Leased
 Unknown Surface owner
 0.68 Acres 0.0189%

"This title block is for general informational purposes only and does not reflect an analysis of the severance deed and its effect upon coal bed methane ownership and should not be relied upon for such purpose."

Pocahontas Gas LLC
UNIT VS16
3593.26 Acre Unit
Tract Identifications

- 63H. Buchanan Mining Company LLC, et al (Big Vein Tract 51 71.85-acre tract) – Coal
 Island Creek Coal Company – Coal Below Tiller Seam Leased
 Buchanan Ming Company LLC – P3 Seam Leased
 Revelation Energy, Inc. – Tiller and Above Coal Leased
 Weyerhaeuser NR Company, et al – Oil, Gas, and CBM.
 Appalachian Energy, Inc. – Oil and Gas Leased (retained acres)
 Pocahontas Gas LLC – CBM Leased
 Unknown Surface owner
 0.58 Acres 0.0161%
- 64A. Anise Jean Jones, et al – Minerals
 Buchanan Mining Company LLC- Coal in and below the Tiller Seam Leased
 Appalachian Energy, Inc. – Oil, Gas, and CBM Leased (deemed Leased JV)
 Unknown Surface Owner
 80.09 Acres 2.2289%
- 64B. Anise Jean Jones, et al – Minerals
 Buchanan Mining Company LLC- Coal in and below the Tiller Seam Leased
 Cabot Oil and Gas – Oil and Gas Leased (retained acres)
 Appalachian Energy, Inc. –CBM Leased (deemed Leased JV)
 Unknown Surface Owner
 2.24 Acres 0.0623%
- 64C. Anise Jean Jones, et al – Minerals
 Buchanan Mining Company LLC- Coal in and below the Tiller Seam Leased
 Cabot Oil and Gas – Oil and Gas Leased (retained acres)
 Appalachian Energy, Inc. –CBM Leased (deemed Leased JV)
 Unknown Surface Owner
 0.48 Acres 0.0134%
- 65A. LBR Holdings, LLC (Tract 70 1232.67 acres) – Fee
 Island Creek Coal Company – Coal Below Jawbone Seam Leased
 Buchanan Mining Company LL – P3 Seam Subleased
 Revelation Energy, LLC – Coal in Jawbone and Above Seams Leased
 Summit Appalachian Operating LLC – CBM Leased
 75.81 Acres 2.1098%
- 65B. LBR Holdings, LLC (Tract 70 1232.67 acres) – Fee
 Island Creek Coal Company – Coal Below Jawbone Seam Leased
 Buchanan Mining Company LL – P3 Seam Subleased
 Revelation Energy, LLC – Coal in Jawbone and Above Seams Leased
 Appalachian Energy, LLC – Oil and Gas Leased (retained acres)
 Summit Appalachian Operating LLC – CBM Leased
 30.36 Acres 0.8449%

"This title block is for general informational purposes only and does not reflect an analysis of the severance deed and its effect upon coal bed methane ownership and should not be relied upon for such purpose."

210000591

Pocahontas Gas LLC
UNIT VS16
3593.26 Acre Unit
Tract Identifications

- 65C. LBR Holdings, LLC (Tract 70 1232.67 acres) – Minerals
Island Creek Coal Company – Coal Below Jawbone Seam Leased
Buchanan Mining Company LL – P3 Seam Subleased
Revelation Energy, LLC – Coal in Jawbone and Above Seams Leased
Appalachian Energy, LLC – Oil and Gas Leased (retained acres)
Summit Appalachian Operating LLC – CBM Leased
Unknown Surface Owner
0.08 Acres 0.0022%
- 65D. LBR Holdings, LLC (Tract 70 1232.67 acres) – Fee
Island Creek Coal Company – Coal Below Jawbone Seam Leased
Buchanan Mining Company LL – P3 Seam Subleased
Revelation Energy, LLC – Coal in Jawbone and Above Seams Leased
Appalachian Energy, LLC – Oil and Gas Leased (retained acres)
Summit Appalachian Operating LLC – CBM Leased
Unknown Surface Owner
0.19 Acres 0.0053%
- 65E. LBR Holdings, LLC (Tract 70 1232.67 acres) – Fee
Island Creek Coal Company – Coal Below Jawbone Seam Leased
Buchanan Mining Company LL – P3 Seam Subleased
Revelation Energy, LLC – Coal in Jawbone and Above Seams Leased
Appalachian Energy, LLC – Oil and Gas Leased (retained acres)
Summit Appalachian Operating LLC – CBM Leased
Unknown Surface Owner
0.01 Acres 0.0003%
- 65F. LBR Holdings, LLC (Tract 70 1232.67 acres) – Fee
Island Creek Coal Company – Coal Below Jawbone Seam Leased
Buchanan Mining Company LL – P3 Seam Subleased
Revelation Energy, LLC – Coal in Jawbone and Above Seams Leased
Appalachian Energy, LLC – Oil and Gas Leased (retained acres)
Summit Appalachian Operating LLC – CBM Leased
Unknown Surface Owner
0.21 Acres 0.0058%
- 65G. LBR Holdings, LLC (Tract 70 1232.67 acres) – Fee
Island Creek Coal Company – Coal Below Jawbone Seam Leased
Buchanan Mining Company LL – P3 Seam Subleased
Revelation Energy, LLC – Coal in Jawbone and Above Seams Leased
Appalachian Energy, LLC – Oil and Gas Leased (retained acres)
Summit Appalachian Operating LLC – CBM Leased
2.29 Acres 0.0637%
66. Dorothy Hill, et al – Minerals
Unknown Surface Owner
2.72 Acres 0.0757%

"This title block is for general informational purposes only and does not reflect an analysis of the severance deed and its effect upon coal bed methane ownership and should not be relied upon for such purpose."

Pocahontas Gas LLC
UNIT VS16
3593.26 Acre Unit
Tract Identifications

- 67A. Tazewell Coal & Gas Company LLC - (120-acre Tract) – Minerals
 Buchanan Mining Company LLC – Below Drainage Coal Leased
 Revelation Energy, LLC – Jewell and Jawbone Seams Leased
 Appalachian Energy, Inc. – Oil and Gas Leased (retained acres)
 Pocahontas Gas LLC –CBM Leased
 Unknown Surface Owner
 26.81 Acres 0.7461%
- 67B. Tazewell Coal & Gas Company LLC - (120-acre Tract) – Minerals
 Buchanan Mining Company LLC – Below Drainage Coal Leased
 Revelation Energy, LLC – Jewell and Jawbone Seams Leased
 Appalachian Energy, Inc. – Oil and Gas Leased (retained acres)
 Pocahontas Gas LLC –CBM Leased
 Unknown Surface Owner
 7.16 Acres 0.1993%
- 67C. Tazewell Coal & Gas Company LLC - (120-acre Tract) – Minerals
 Buchanan Mining Company LLC – Below Drainage Coal Leased
 Revelation Energy, LLC – Jewell and Jawbone Seams Leased
 Appalachian Energy, Inc. – Oil and Gas Leased (retained acres)
 Pocahontas Gas LLC –CBM Leased
 Commonwealth of Virginia SR 690 – Surface
 0.20 Acres 0.0056%
- 67D. Tazewell Coal & Gas Company LLC - (120-acre Tract) – Minerals
 Buchanan Mining Company LLC – Below Drainage Coal Leased
 Revelation Energy, LLC – Jewell and Jawbone Seams Leased
 Appalachian Energy, Inc. – Oil and Gas Leased (retained acres)
 Pocahontas Gas LLC –CBM Leased
 Unknown Surface Owner
 0.41 Acres 0.0114%
- 67E. Tazewell Coal & Gas Company LLC - (120-acre Tract) – Minerals
 Buchanan Mining Company LLC – Below Drainage Coal Leased
 Revelation Energy, LLC – Jewell and Jawbone Seams Leased
 Appalachian Energy, Inc. – Oil and Gas Leased (retained acres)
 Pocahontas Gas LLC –CBM Leased
 Unknown Surface Owner
 0.21 Acres 0.0058%
- 68A. Pocahontas Resources LLC (Tract 79 424.29 acres) – Fee
 Buchanan Mining Company LLC – P3 Seam and 250 Feet above Leased
 Revelation Energy, Inc. – Red Ash and Above, Jawbone, and Tiller Seams Leased
 Cabot Oil and Gas – Oil and Gas Leased (retained acres)
 Pocahontas Gas LLC – CBM Leased
 7.38 Acres 0.2054%

"This title block is for general informational purposes only and does not reflect an analysis of the severance deed and its effect upon coal bed methane ownership and should not be relied upon for such purpose."

Pocahontas Gas LLC
UNIT VS16
3593.26 Acre Unit
Tract Identifications

210000591

- 68B. Pocahontas Resources LLC (Tract 79 424.29 acres) – Fee
Buchanan Mining Company LLC – P3 Seam and 250 Feet above Leased
Revelation Energy, Inc. – Red Ash and Above, Jawbone, and Tiller Seams Leased
Pocahontas Gas LLC – CBM Leased
75.91 Acres 2.1126%
- 68C. Pocahontas Resources LLC (Tract 79 424.29 acres) – Minerals
Buchanan Mining Company LLC – P3 Seam and 250 Feet above Leased
Revelation Energy, Inc. – Red Ash and Above, Jawbone, and Tiller Seams Leased
Pocahontas Gas LLC – CBM Leased
Ella Thomas, et al – Surface
6.69 Acres 0.1862%
- 69A. Pocahontas Resources LLC (Tract 69 938.57 acres) – Fee
Buchanan Mining Company LLC – P3 Seam and 250 Feet above Leased
Revelation Energy, Inc. – Red Ash and Above, Jawbone, and Tiller Seams Leased
Pocahontas Gas LLC – CBM Leased
25.02 Acres 0.6963%
- 69B. Pocahontas Resources LLC (Tract 69 938.57 acres) – Fee
Buchanan Mining Company LLC – P3 Seam and 250 Feet above Leased
Revelation Energy, Inc. – Red Ash and Above, Jawbone, and Tiller Seams Leased
Cabot Oil and Gas – Oil and Gas Leased (retained acres)
Pocahontas Gas LLC – CBM Leased
8.97 Acres 0.2496%
70. William B. Dennis, et al – Minerals
Buchanan Mining Company LLC – Coal under the Tiller Seam Leased
Pocahontas Gas LLC – Oil and Gas Leased (42.2222%)
Pocahontas Gas LLC – CBM Leased (97.5000%)
Unknown Surface Owner
20.70 Acres 0.5760%
71. Celia Compton Heirs – Fee
Appalachian Energy, Inc. – Oil, Gas, and CBM Leased
51.55 Acres 1.4346%
72. Alta Stanford, et al – Minerals
Appalachian Energy, Inc. – Oil, Gas, and CBM Leased
28.50 Acres 0.7931%
73. Caroline Keen, et al (100 acres) Coal Except 1/9 in P3 and 8/9 in Jawbone Seams
Buchanan Mining Company LLC – P3 seam of Coal (1/9)
Buchanan Mining Company LLC – Coal Below the Tiller Seam Leased
Revelation Energy, LLC – Jawbone Seam of Coal (8/9)
Island Creek Coal Company – Below Drainage Coal Leased Except Jawbone and P3
Pocahontas Gas LLC – Oil and Gas Leased (43.8272%)
Pocahontas Gas LLC – CBM Leased (51.8519%)
39.25 Acres 1.0923%

"This title block is for general informational purposes only and does not reflect an analysis of the severance deed and its effect upon coal bed methane ownership and should not be relied upon for such purpose."

210000591

Pocahontas Gas LLC
UNIT VS16
3593.26 Acre Unit
Tract Identifications

74. Buck Jewell Resources LLC – Minerals
Buchanan Mining Company LLC – Coal Underlying the Tiller Seam Leased
Appalachian Energy, Inc. – Oil, Gas, and CBM Leased (deemed leased JV)
Unknown Surface Owner
54.76 Acres 1.5239%
- 75A. Caroline Cole Keen, et al (164.56-acre tract) – All minerals Except Jawbone and 1/9 in P3 Seam
Buchanan Mining Company LLC – 1/9 in P3 Seam
Buchanan Mining Company LLC – Coal Below Tiller Seam Leased
Revelation Energy, Inc. – Jawbone Seam
Revelation Energy, Inc. – Above Drainage Coal Leased
Appalachian Energy, Inc. – Oil and Gas Leased (95.4321%)
Appalachian Energy, Inc. – CBM Leased (70.8977%) (deemed leased JV)
Pocahontas Gas LLC – CBM Leased (14.5432%)
Caroline Keen, et al – Surface
82.68 Acres 2.3010%
- 75B. Caroline Cole Keen, et al (164.56-acre tract) – All minerals Except Jawbone and 1/9 in P3 Seam
Buchanan Mining Company LLC – 1/9 in P3 Seam
Buchanan Mining Company LLC – Coal Below Tiller Seam Leased
Revelation Energy, Inc. – Jawbone Seam
Revelation Energy, Inc. – Above Drainage Coal Leased
Appalachian Energy, Inc. – Oil and Gas Leased (95.4321%)
Appalachian Energy, Inc. – CBM Leased (70.8977%) (deemed leased JV)
Pocahontas Gas LLC – CBM Leased (14.5432%)
Commonwealth of Virginia SR 638 – Surface
1.01 Acres 0.0281%
- 75C. Caroline Cole Keen, et al (164.56-acre tract) – All minerals Except Jawbone and 1/9 in P3 Seam
Buchanan Mining Company LLC – 1/9 in P3 Seam
Buchanan Mining Company LLC – Coal Below Tiller Seam Leased
Revelation Energy, Inc. – Jawbone Seam
Revelation Energy, Inc. – Above Drainage Coal Leased
Appalachian Energy, Inc. – Oil and Gas Leased (retained acres)
Appalachian Energy, Inc. – CBM Leased (70.8977%) (deemed leased JV)
Pocahontas Gas LLC – CBM Leased (14.5432%)
Caroline Keen, et al – Surface
71.11 Acres 1.9790%
- 75D. Caroline Cole Keen, et al (164.56-acre tract) – All minerals Except Jawbone and 1/9 in P3 Seam
Buchanan Mining Company LLC – 1/9 in P3 Seam
Buchanan Mining Company LLC – Coal Below Tiller Seam Leased
Revelation Energy, Inc. – Jawbone Seam
Revelation Energy, Inc. – Above Drainage Coal Leased
Appalachian Energy, Inc. – Oil and Gas Leased (retained acres)
Appalachian Energy, Inc. – CBM Leased (70.8977%) (deemed leased JV)
Pocahontas Gas LLC – CBM Leased (14.5432%)
Caroline Keen, et al – Surface
5.08 Acres 0.1414%

"This title block is for general informational purposes only and does not reflect an analysis of the severance deed and its effect upon coal bed methane ownership and should not be relied upon for such purpose."

Pocahontas Gas LLC
UNIT VS16
3593.26 Acre Unit
Tract Identifications

210000591

- 75E. Caroline Cole Keen, et al (164.56-acre tract) – All minerals Except Jawbone and 1/9 in P3 Seam
Buchanan Mining Company LLC – 1/9 in P3 Seam
Buchanan Mining Company LLC – Coal Below Tiller Seam Leased
Revelation Energy, Inc. – Jawbone Seam
Revelation Energy, Inc. – Above Drainage Coal Leased
Appalachian Energy, Inc. – Oil and Gas Leased (retained acres)
Appalachian Energy, Inc. – CBM Leased (70.8977%) (deemed leased JV)
Pocahontas Gas LLC – CBM Leased (14.5432%)
Caroline Keen, et al – Surface
2.20 Acres 0.0612%
- 75F. Caroline Cole Keen, et al (164.56-acre tract) – All minerals Except Jawbone and 1/9 in P3 Seam
Buchanan Mining Company LLC – 1/9 in P3 Seam
Buchanan Mining Company LLC – Coal Below Tiller Seam Leased
Revelation Energy, Inc. – Jawbone Seam
Revelation Energy, Inc. – Above Drainage Coal Leased
Appalachian Energy, Inc. – Oil and Gas Leased (retained acres)
Appalachian Energy, Inc. – CBM Leased (70.8977%)
Pocahontas Gas LLC – CBM Leased (14.5432%)
Commonwealth of Virginia SR 638 – Surface
0.08 Acres 0.0022%
- 76A. Peggy Cole – Fee
Buchanan Mining Company LLC – Coal Below Tiller Seam Leased
Appalachian Energy, Inc. – Oil, Gas, and CBM Leased (deemed leased JV)
1.83 Acres 0.0509%
- 76B. Peggy Cole – Fee
Buchanan Mining Company LLC – Coal Below Tiller Seam Leased
Appalachian Energy, Inc. – Oil and Gas Leased (retained acres)
Appalachian Energy, Inc. – CBM Leased (deemed leased JV)
35.78 Acres 0.9958%
- 76C. Peggy Cole – Minerals
Buchanan Mining Company LLC – Coal Below Tiller Seam Leased
Appalachian Energy, Inc. – Oil, Gas, and CBM Leased (deemed leased JV)
Commonwealth of Virginia SR 638 – Surface
1.36 Acres 0.0378%
- 76D. Peggy Cole – Minerals
Buchanan Mining Company LLC – Coal Below Tiller Seam Leased
Appalachian Energy, Inc. – Oil, Gas, and CBM Leased (deemed leased JV)
Whitewood Volunteer Fire Department Inc. – Surface
4.72 Acres 0.1314%

"This title block is for general informational purposes only and does not reflect an analysis of the severance deed and its effect upon coal bed methane ownership and should not be relied upon for such purpose."

Pocahontas Gas LLC
UNIT VS16
3593.26 Acre Unit
Tract Identifications

210000591

- 76E. Peggy Cole – Minerals
Buchanan Mining Company LLC – Coal Below Tiller Seam Leased
Appalachian Energy, Inc. – Oil, Gas, and CBM Leased
Norfolk Southern Railway Company – Surface
0.42 Acres 0.0117%
- 77A. Norfolk Southern Railway Company – Fee less Coal Below 800 Feet
Caroline Cole Keen, et al (164.56-acre tract) – Coal Below 800 Feet
Buchanan Mining Company LLC – 1/9 in P3 seam
Buchanan Mining Company LLC – Below Drainage Coal Leased
Revelation Energy, Inc. – Jawbone
Revelation Energy, Inc. – Above Drainage Coal Leased
Pocahontas Gas LLC – CBM Leased
3.45 Acres 0.0960%
- 77B. Norfolk Southern Railway Company – Fee less Coal Below 800 Feet
Caroline Cole Keen, et al (164.56-acre tract) – Coal Below 800 Feet
Buchanan Mining Company LLC – 1/9 in P3 seam
Buchanan Mining Company LLC – Below Drainage Coal Leased
Revelation Energy, Inc. – Jawbone
Revelation Energy, Inc. – Above Drainage Coal Leased
Appalachian Energy, Inc. – Oil and Gas Leased (retained acres)
Pocahontas Gas LLC – CBM Leased
0.46 Acres 0.0128%
- 78A. Buchanan Mining Company LLC – Coal
Revelation Energy, Inc. – Coal above Tiller Seam Leased
Pocahontas Gas LLC – Oil, Gas, and CBM
Appalachian Energy, Inc. – Oil and Gas Leased (retained acres)
Appalachian Energy, Inc. – CBM Leased (deemed leased JV)
Unknown Surface Owner
2.75 Acres 0.0765%
- 78B. Buchanan Mining Company LLC – Coal
Revelation Energy, Inc. – Coal above Tiller Seam Leased
Pocahontas Gas LLC – Oil, Gas, and CBM
Appalachian Energy, Inc. – Oil and Gas Leased (retained acres)
Appalachian Energy, Inc. – CBM Leased (deemed leased JV)
Unknown Surface Owner
2.06 Acres 0.0573%
- 78C. Buchanan Mining Company LLC – Coal
Revelation Energy, Inc. – Coal above Tiller Seam Leased
Pocahontas Gas LLC – Oil, Gas, and CBM
Appalachian Energy, Inc. – Oil and Gas Leased (retained acres)
Appalachian Energy, Inc. – CBM Leased (deemed leased JV)
Norfolk Southern Railway Company – Surface
2.25 Acres 0.0626%

"This title block is for general informational purposes only and does not reflect an analysis of the severance deed and its effect upon coal bed methane ownership and should not be relied upon for such purpose."

Pocahontas Gas LLC
UNIT VS16
3593.26 Acre Unit
Tract Identifications

210000591

- 78D. Buchanan Mining Company LLC – Coal
Revelation Energy, Inc. – Coal above Tiller Seam Leased
Pocahontas Gas LLC – Oil, Gas, and CBM
Appalachian Energy, Inc. – Oil and Gas Leased (retained acres)
Appalachian Energy, Inc. – CBM Leased (deemed leased JV)
Buchanan Mining Company LLC – Surface
16.41 Acres 0.4567%
- 78E. Buchanan Mining Company LLC – Coal
Revelation Energy, Inc. – Coal above Tiller Seam Leased
Pocahontas Gas LLC – Oil, Gas, and CBM
Appalachian Energy, Inc. – Oil and Gas Leased (retained acres)
Appalachian Energy, Inc. – CBM Leased (deemed leased JV)
Buchanan Mining Company LLC – Surface
12.68 Acres 0.3529%
- 78F. Buchanan Mining Company LLC – Coal
Revelation Energy, Inc. – Coal above Tiller Seam Leased
Pocahontas Gas LLC – Oil, Gas, and CBM
Appalachian Energy, Inc. – Oil and Gas Leased
Appalachian Energy, Inc. – CBM Leased (deemed leased JV)
Buchanan Mining Company LLC – Surface
4.81 Acres 0.1339%
- 78G. Buchanan Mining Company LLC – Coal
Revelation Energy, Inc. – Coal above Tiller Seam Leased
Pocahontas Gas LLC – Oil, Gas, and CBM
Appalachian Energy, Inc. – Oil and Gas Leased
Appalachian Energy, Inc. – CBM Leased (deemed leased JV)
Norfolk Southern Railway Company – Surface
0.02 Acres 0.0006%
- 78H. Buchanan Mining Company LLC – Coal
Revelation Energy, Inc. – Coal above Tiller Seam Leased
Pocahontas Gas LLC – Oil, Gas, and CBM
Appalachian Energy, Inc. – Oil and Gas Leased
Appalachian Energy, Inc. – CBM Leased (deemed leased JV)
Commonwealth of Virginia SR 638 – Surface
0.42 Acres 0.0117%
79. Norfolk Southern Railway Company – Fee Except coal below 800 feet
Buchanan Mining Company LLC – Coal Below 800 Feet
Pocahontas Gas LLC – CBM Leased
1.92 acres 0.534%
80. Norfolk Southern Railway Company – Fee Except coal below 800 feet
Buchanan Mining Company LLC – Coal Below 800 Feet
Pocahontas Gas LLC – CBM Leased
0.80 Acres 0.0222%

"This title block is for general informational purposes only and does not reflect an analysis of the severance deed and its effect upon coal bed methane ownership and should not be relied upon for such purpose."

Pocahontas Gas LLC
UNIT VS16
3593.26 Acre Unit
Tract Identifications

210000591

81. Norfolk Southern Railway Company – Fee Except coal below 800 feet
Buchanan Mining Company LLC, et al (Tract 32 442.57 acres) – Coal Below 800 Feet
Island Creek Coal Company – Coal Below Tiller Seam Leased
Buchanan Mining Company LLC- P3 Subleased
Appalachian Energy, Inc. – Oil and Gas Leased (retained acres)
Pocahontas Gas LLC – CBM Leased
0.15 Acres 0.0041%
82. Norfolk Southern Railway Company – Fee Except coal below 800 feet
Buchanan Mining Company LLC, et al (Tract 32 442.57 acres) – Coal Below 800 Feet
Island Creek Coal Company – Coal Below Tiller Seam Leased
Buchanan Mining Company LLC- P3 Subleased
Pocahontas Gas LLC – CBM Leased
7.41 Acres 0.2062%
83. Nancy Cole – Fee Less Jawbone Seam of Coal
Revelation Energy, Inc. – Jawbone Seam of Coal
Appalachian Energy, Inc. – Oil, Gas, and CBM Leased (deemed leased JV)
1.26 Acres 0.0350%
- 84A. Adria Kilbreath, et al – Fee
Buchanan Mining Company LLC – Coal Below Tiller Seam Leased
0.18 Acres 0.0050%
- 84B. Adria Kilbreath, et al – Minerals
Buchanan Mining Company LLC – Coal Below Tiller Seam Leased
Commonwealth of Virginia SR 638 – Surface
0.14 Acres 0.0039%
- 84C. Loggy Bottom Pentecostal Holiness Church – Fee
Buchanan Mining Company LLC – Coal Below Tiller Seam Leased
1.37 Acres 0.0381%
85. Buchanan Mining Company LLC – Coal
Pocahontas Gas LLC – Oil, Gas, and CBM
CNX Gas Company LLC – Surface
0.68 Acres 0.0189%
- 86A. Buchanan Mining Company LLC – Coal
Pocahontas Gas LLC – Oil, Gas, and CBM
CNX Gas Company LLC – Surface
0.29 Acres 0.0081%
- 86B. Buchanan Mining Company LLC – Coal
Pocahontas Gas LLC – Oil, Gas, and CBM
Appalachian Energy, Inc. – Oil and Gas Leased (retained acres)
CNX Gas Company LLC – Surface
0.32 Acres 0.0089%

"This title block is for general informational purposes only and does not reflect an analysis of the severance deed and its effect upon coal bed methane ownership and should not be relied upon for such purpose."

Pocahontas Gas LLC
UNIT VS16
3593.26 Acre Unit
Tract Identifications

210000591

- 87A. Buchanan Mining Company LLC – Coal
Pocahontas Gas LLC – Oil, Gas, and CBM
Buchanan Mining Company LLC – Surface
5.59 Acres 0.1556%
- 87B. Buchanan Mining Company LLC – Coal
Pocahontas Gas LLC – Oil, Gas, and CBM
Appalachian Energy, Inc. – Oil and Gas Leased (retained acres)
Buchanan Mining Company LLC – Surface
3.13 Acres 0.0874%
- 88A. Buck Jewell Resource, LLC (100-acre tract) – All Minerals Except the Jawbone Seam
Revelation Energy, Inc. – Jawbone Seam of Coal
Buchanan Mining Company LLC – Coal Below Tiller Seam Leased
Appalachian Energy, Inc. – Oil and Gas (retained acres)
Appalachian Energy, Inc. – CBM Leased (deemed leased JV)
Buck Jewell Resources, LLC – Surface
31.75 Acres 0.8836%
- 88B. Buck Jewell Resource, LLC (100-acre tract) – All Minerals Except the Jawbone Seam
Revelation Energy, Inc. – Jawbone Seam of Coal
Buchanan Mining Company LLC – Coal Below Tiller Seam Leased
Appalachian Energy, Inc. – Oil and Gas (retained acres)
Appalachian Energy, Inc. – CBM Leased (deemed leased JV)
Commonwealth of Virginia SR 628 – Surface
0.94 Acres 0.0262%
- 88C. Buck Jewell Resource, LLC (100-acre tract) – All Minerals Except the Jawbone Seam
Revelation Energy, Inc. – Jawbone Seam of Coal
Buchanan Mining Company LLC – Coal Below Tiller Seam Leased
Appalachian Energy, Inc. – Oil and Gas (retained acres)
Appalachian Energy, Inc. – CBM Leased (deemed leased JV)
Unknown – Surface
2.78 Acres 0.0774%
- 88D. Buck Jewell Resource, LLC (100-acre tract) – All Minerals Except the Jawbone Seam
Revelation Energy, Inc. – Jawbone Seam of Coal
Buchanan Mining Company LLC – Coal Below Tiller Seam Leased
Appalachian Energy, Inc. – Oil, Gas, and CBM Leased (deemed leased JV)
Buck Jewell Resources, LLC – Surface
1.16 Acres 0.0323%
- 88E. Buck Jewell Resource, LLC (100-acre tract) – All Minerals Except the Jawbone Seam
Revelation Energy, Inc. – Jawbone Seam of Coal
Buchanan Mining Company LLC – Coal Below Tiller Seam Leased
Appalachian Energy, Inc. – Oil, Gas, and CBM Leased (deemed leased JV)
Buck Jewell Resources, LLC – Surface
12.27 Acres 0.3415%

"This title block is for general informational purposes only and does not reflect an analysis of the severance deed and its effect upon coal bed methane ownership and should not be relied upon for such purpose."

Pocahontas Gas LLC
UNIT VS16
3593.26 Acre Unit
Tract Identifications

210000591

- 88F. Buck Jewell Resource, LLC (100-acre tract) – All Minerals Except the Jawbone Seam
Revelation Energy, Inc. – Jawbone Seam of Coal
Buchanan Mining Company LLC – Coal Below Tiller Seam Leased
Appalachian Energy, Inc. – Oil, Gas, and CBM Leased (deemed leased JV)
Commonwealth of Virginia SR 628 – Surface
0.88 Acres 0.0245%
- 89A. Buchanan Mining Company LLC, et al (Big Vein 340.34-acre tract) – Coal
Island Creek Coal Company – Coal Below Tiller Seam Leased
Buchanan Mining Company LLC – P3 Seam Subleased
Revelation Energy, Inc. – Tiller and Above Coal Leased
Weyerhaeuser NR Company, et al – Oil, Gas, and CBM
Pocahontas Gas LLC – CBM Leased
James Horn, et al – Surface
29.95 Acres 0.8335%
- 89B. Buchanan Mining Company LLC, et al (Big Vein 340.34-acre tract) – Coal
Island Creek Coal Company – Coal Below Tiller Seam Leased
Buchanan Mining Company LLC – P3 Seam Subleased
Revelation Energy, Inc. – Tiller and Above Coal Leased
Weyerhaeuser NR Company, et al – Oil, Gas, and CBM
Pocahontas Gas LLC – CBM Leased
Don Honaker, et al – Surface
4.17 Acres 0.1161%
- 89C. Buchanan Mining Company LLC, et al (Big Vein 340.34-acre tract) – Coal
Island Creek Coal Company – Coal Below Tiller Seam Leased
Buchanan Mining Company LLC – P3 Seam Subleased
Revelation Energy, Inc. – Tiller and Above Coal Leased
Weyerhaeuser NR Company, et al – Oil, Gas, and CBM
Pocahontas Gas LLC – CBM Leased
Commonwealth of Virginia SR 628 – Surface
2.13 Acres 0.0593%
- 89D. Buchanan Mining Company LLC, et al (Big Vein 340.34-acre tract) – Coal
Island Creek Coal Company – Coal Below Tiller Seam Leased
Buchanan Mining Company LLC – P3 Seam Subleased
Revelation Energy, Inc. – Tiller and Above Coal Leased
Weyerhaeuser NR Company, et al – Oil, Gas, and CBM
Pocahontas Gas LLC – CBM Leased
Lawrence Horn, et ux – Surface
29.24 Acres 0.0122%

"This title block is for general informational purposes only and does not reflect an analysis of the severance deed and its effect upon coal bed methane ownership and should not be relied upon for such purpose."

Pocahontas Gas LLC
UNIT VS16
3593.26 Acre Unit
Tract Identifications

210000591

- 89E. Buchanan Mining Company LLC, et al (Big Vein 340.34-acre tract) – Coal
Island Creek Coal Company – Coal Below Tiller Seam Leased
Buchanan Mining Company LLC – P3 Seam Subleased
Revelation Energy, Inc. – Tiller and Above Coal Leased
Weyerhaeuser NR Company, et al – Oil, Gas, and CBM
Pocahontas Gas LLC – CBM Leased
Don Honaker – Surface
0.44 Acres 0.0122%
- 89F. Buchanan Mining Company LLC, et al (Big Vein 340.34-acre tract) – Coal
Island Creek Coal Company – Coal Below Tiller Seam Leased
Buchanan Mining Company LLC – P3 Seam Subleased
Revelation Energy, Inc. – Tiller and Above Coal Leased
Weyerhaeuser NR Company, et al – Oil, Gas, and CBM
Pocahontas Gas LLC – CBM Leased
Shaw Honaker Heirs, et al – Surface
23.87 Acres 0.6643%
- 89G. Buchanan Mining Company LLC, et al (Big Vein 340.34-acre tract) – Coal
Island Creek Coal Company – Coal Below Tiller Seam Leased
Buchanan Mining Company LLC – P3 Seam Subleased
Revelation Energy, Inc. – Tiller and Above Coal Leased
Weyerhaeuser NR Company, et al – Oil, Gas, and CBM
Pocahontas Gas LLC – CBM Leased
Allen Dwayne Keen – Surface
1.39 Acres 0.0387%
- 89H. Buchanan Mining Company LLC, et al (Big Vein 340.34-acre tract) – Coal
Island Creek Coal Company – Coal Below Tiller Seam Leased
Buchanan Mining Company LLC – P3 Seam Subleased
Revelation Energy, Inc. – Tiller and Above Coal Leased
Weyerhaeuser NR Company, et al – Oil, Gas, and CBM
Pocahontas Gas LLC – CBM Leased
Shaw Honaker Heirs, et al – Surface
5.01 Acres 0.1394%
- 89I. Buchanan Mining Company LLC, et al (Big Vein 340.34-acre tract) – Coal
Island Creek Coal Company – Coal Below Tiller Seam Leased
Buchanan Mining Company LLC – P3 Seam Subleased
Revelation Energy, Inc. – Tiller and Above Coal Leased
Weyerhaeuser NR Company, et al – Oil, Gas, and CBM
Appalachian Energy, Inc. – Oil and Gas (retained acres)
Pocahontas Gas LLC – CBM Leased
Shaw Honaker Heirs, et al – Surface
6.52 Acres 0.1815%

"This title block is for general informational purposes only and does not reflect an analysis of the severance deed and its effect upon coal bed methane ownership and should not be relied upon for such purpose."

Pocahontas Gas LLC
UNIT VS16
3593.26 Acre Unit
Tract Identifications

- 89J. Buchanan Mining Company LLC, et al (Big Vein 340.34-acre tract) – Coal
 Island Creek Coal Company – Coal Below Tiller Seam Leased
 Buchanan Mining Company LLC – P3 Seam Subleased
 Revelation Energy, Inc. – Tiller and Above Coal Leased
 Weyerhaeuser NR Company, et al – Oil, Gas, and CBM
 Appalachian Energy, Inc. – Oil and Gas (retained acres)
 Pocahontas Gas LLC – CBM Leased
 Commonwealth of Virginia SR 628 – Surface
 0.61 Acres 0.0170%
- 89K. Buchanan Mining Company LLC, et al (Big Vein 340.34-acre tract) – Coal
 Island Creek Coal Company – Coal Below Tiller Seam Leased
 Buchanan Mining Company LLC – P3 Seam Subleased
 Revelation Energy, Inc. – Tiller and Above Coal Leased
 Weyerhaeuser NR Company, et al – Oil, Gas, and CBM
 Appalachian Energy, Inc. – Oil and Gas (retained acres)
 Pocahontas Gas LLC – CBM Leased
 Unknown Surface Owner – Surface
 0.49 acres 0.0136%
- 89L. Buchanan Mining Company LLC, et al (Big Vein 340.34-acre tract) – Coal
 Island Creek Coal Company – Coal Below Tiller Seam Leased
 Buchanan Mining Company LLC – P3 Seam Subleased
 Revelation Energy, Inc. – Tiller and Above Coal Leased
 Weyerhaeuser NR Company, et al – Oil, Gas, and CBM
 Pocahontas Gas LLC – CBM Leased
 Shaw Honaker Heirs, et al – Surface
 2.39 Acres 0.0665%
- 89M. Buchanan Mining Company LLC, et al (Big Vein 340.34-acre tract) – Coal
 Island Creek Coal Company – Coal Below Tiller Seam Leased
 Buchanan Mining Company LLC – P3 Seam Subleased
 Revelation Energy, Inc. – Tiller and Above Coal Leased
 Weyerhaeuser NR Company, et al – Oil, Gas, and CBM
 Pocahontas Gas LLC – CBM Leased
 Commonwealth of Virginia SR 628 – Surface
 0.82 Acres 0.0228%
- 89N. Buchanan Mining Company LLC, et al (Big Vein 340.34-acre tract) – Coal
 Island Creek Coal Company – Coal Below Tiller Seam Leased
 Buchanan Mining Company LLC – P3 Seam Subleased
 Revelation Energy, Inc. – Tiller and Above Coal Leased
 Weyerhaeuser NR Company, et al – Oil, Gas, and CBM
 Pocahontas Gas LLC – CBM Leased
 Vernie Cantrell, et al – Surface
 5.84 acres 0.1625%

"This title block is for general informational purposes only and does not reflect an analysis of the severance deed and its effect upon coal bed methane ownership and should not be relied upon for such purpose."

Pocahontas Gas LLC
UNIT VS16
3593.26 Acre Unit
Tract Identifications

- 89O. Buchanan Mining Company LLC, et al (Big Vein 340.34-acre tract) – Coal
 Island Creek Coal Company – Coal Below Tiller Seam Leased
 Buchanan Mining Company LLC – P3 Seam Subleased
 Revelation Energy, Inc. – Tiller and Above Coal Leased
 Weyerhaeuser NR Company, et al – Oil, Gas, and CBM
 Pocahontas Gas LLC – CBM Leased
 Hubert Proffitt, et ux – Surface
 13.23 Acres 0.3682%
- 89P. Buchanan Mining Company LLC, et al (Big Vein 340.34-acre tract) – Coal
 Island Creek Coal Company – Coal Below Tiller Seam Leased
 Buchanan Mining Company LLC – P3 Seam Subleased
 Revelation Energy, Inc. – Tiller and Above Coal Leased
 Weyerhaeuser NR Company, et al – Oil, Gas, and CBM
 Pocahontas Gas LLC – CBM Leased
 Kermit Rife, et ux – Surface
 4.80 Acres 0.1336%
- 89Q. Buchanan Mining Company LLC, et al (Big Vein 340.34-acre tract) – Coal
 Island Creek Coal Company – Coal Below Tiller Seam Leased
 Buchanan Mining Company LLC – P3 Seam Subleased
 Revelation Energy, Inc. – Tiller and Above Coal Leased
 Weyerhaeuser NR Company, et al – Oil, Gas, and CBM
 Pocahontas Gas LLC – CBM Leased
 Glen Boyd, et al – Surface
 4.00 Acres 0.1113%
- 89R. Buchanan Mining Company LLC, et al (Big Vein 340.34-acre tract) – Coal
 Island Creek Coal Company – Coal Below Tiller Seam Leased
 Buchanan Mining Company LLC – P3 Seam Subleased
 Revelation Energy, Inc. – Tiller and Above Coal Leased
 Weyerhaeuser NR Company, et al – Oil, Gas, and CBM
 Appalachian Energy, Inc. – Oil and Gas (retained acres)
 Pocahontas Gas LLC – CBM Leased
 Allen Keen – Surface
 0.25 Acres 0.0070%
90. P. J. Brown Heirs, et al (573.80 Acre Tract) – Fee
 Buchanan Mining Company, LLC – Coal Below Drainage Leased
 Revelation Energy, LLC – Coal Above Drainage Leased
 Pocahontas Gas LLC – Oil, Gas and CBM Leased (99.8677%)
 60.22 Acres 1.6759%

"This title block is for general informational purposes only and does not reflect an analysis of the severance deed and its effect upon coal bed methane ownership and should not be relied upon for such purpose."

	Acres in Unit	Interest in Unit
I. COAL OWNERSHIP		
Tract #1 - 84.89 acres		
(1) Betty Jean Bishop, et al. <i>(aka John & Mary McNeil Heirs 750.00 acre tract)</i>	84.89 acres	2.3625%
(a) Stella McNeil Carson Heirs, Devisees, Successors or Assigns		
(a.1) Betty Jean Bishop <i>See (c.1) below</i> 420 Andover Place Kingsport, TN 37663-3090		
(b) Virgie Clifton Heirs, Devisees, Successors or Assigns	<i>Conveyed by Deed of Gift</i>	
(b.1) John W. Clifton Heirs, Devisees, Successors or Assigns		
(b.1.1) John W. Clifton, II	<i>Conveyed by Deed</i>	
(b.1.1.1) Daris M. Clifton Whitewood, LLC c/o Martin K. Alloy 11710 Plaza America Drive, Suite 1100 Reston, VA 20190	3.537 acres 1/24 of 84.89 acres	0.0984%
(b.1.2) Mary C. Mumpower 131 E Main Street Abingdon, VA 24210	3.537 acres 1/24 of 84.89 acres	0.0984%
(b.2) Judy Taylor 20223 Vancee Mill Road Abingdon, VA 24211	7.074 acres 1/12 of 84.89 acres	0.1969%
(b.3) Kyle Clifton 7319 Craflow Road Fairfax Station, VA 22039	7.074 acres 1/12 of 84.89 acres	0.1969%
(b.4) Daris M. Clifton Whitewood, LLC c/o Martin K. Alloy 11710 Plaza America Drive, Suite 1100 Reston, VA 20190	7.074 acres 1/12 of 84.89 acres	0.1969%
(c) Macie Salyers Heirs, Devisees, Successors or Assigns		
(c.1) Betty J. Bishop ** 420 Andover Place Kingsport, TN 37663	33.956 acres 2/5 of 84.89 acres	0.9450%
** Note: 1/15th Interest from Macie Salyers and an additional 1/3rd Interest from Stella Carlson		
(c.2) Johnny M. Salyers P.O. Box 474 Duffield, VA 24244-0474	5.659 acres 1/15 of 84.89 acres	0.1575%
(c.3) Don R. Salyers 1402 Whitey Drive Kingsport, TN 37660	5.659 acres 1/15 of 84.89 acres	0.1575%
(c.4) James E. Salyers 491 New Summerville Road Kingsport, TN 37663	5.659 acres 1/15 of 84.89 acres	0.1575%
(c.5) Wanda Lawson 210 Whitaker Road Jonesborough, TN 37659	5.659 acres 1/15 of 84.89 acres	0.1575%
Tract #2 - 4.83 acres		
<i>Fee except coal 800 feet and below:</i>		
(1) County of Buchanan Virginia PO Box 1056 Grundy, VA 24614	4.83 acres	0.1344%
Notices and Correspondence: County of Buchanan Virginia Attn: Robert Craig Horn - County Administrator PO Box 1056 Grundy, VA 24614		
<i>Coal 800 feet and below:</i>		
(1) Betty Jean Bishop, et al. <i>(aka John & Mary McNeil Heirs 750.00 acre tract)</i>	4.83 acres	0.1344%
(a) Stella McNeil Carson Heirs, Devisees, Successors or Assigns		
(a.1) Betty Jean Bishop <i>See (c.1) below</i> 420 Andover Place Kingsport, TN 37663-3090		
(b) Virgie Clifton Heirs, Devisees, Successors or Assigns	<i>Conveyed by Deed of Gift</i>	

Exhibit B
 VS16
 Docket #VGOB 21-0420-4237
 List of all Owners/Claimants
 (3,593.26 Acres Unit)

210000591

	Acres in Unit	Interest in Unit
(b.1) John W. Clifton Heirs, Devises, Successors or Assigns		
(b.1.1) John W. Clifton, II	<i>Consolidated by Deed</i>	
(b.1.1.1) Daris M. Clifton Whitewood, LLC c/o Martin K. Alloy 11710 Plaza America Drive, Suite 1100 Reston, VA 20190	0.201 acres 1/24 of 4.83 acres	0.0056%
(b.1.2) Mary C. Mumpower 131 E Main Street Abingdon, VA 24210	0.201 acres 1/24 of 4.83 acres	0.0056%
(b.2) Judy Taylor 20223 Vancos Mill Road Abingdon, VA 24211	0.403 acres 1/12 of 4.83 acres	0.0112%
(b.3) Kyle Clifton 7319 Craftown Road Fairfax Station, VA 22039	0.403 acres 1/12 of 4.83 acres	0.0112%
(b.4) Daris M. Clifton Whitewood, LLC c/o Martin K. Alloy 11710 Plaza America Drive, Suite 1100 Reston, VA 20190	0.403 acres 1/12 of 4.83 acres	0.0112%
(c) Macie Salyers Heirs, Devises, Successors or Assigns		
(c.1) Betsy J. Bishop ** 420 Andover Place Kingsport, TN 37663	1.932 acres 2/5 of 4.83 acres	0.0538%
<i>** Note: 1/15th interest from Macie Salyers and an additional 1/3rd interest from Stella Carlson</i>		
(c.2) Johnny M. Salyers P.O. Box 474 Duffield, VA 24244-0474	0.322 acres 1/15 of 4.83 acres	0.0090%
(c.3) Don R. Salyers 1402 Whitley Drive Kingsport, TN 37660	0.322 acres 1/15 of 4.83 acres	0.0090%
(c.4) James E. Salyers 491 New Summerville Road Kingsport, TN 37663	0.322 acres 1/15 of 4.83 acres	0.0090%
(c.5) Wanda Lawson 210 Whitaker Road Jonesborough, TN 37659	0.322 acres 1/15 of 4.83 acres	0.0090%
Tract #3 - 0.63 acres		
(1) County of Buchanan Virginia PO Box 1056 Grundy, VA 24614	0.63 acres	0.0175%
Notices and Correspondence: County of Buchanan Virginia Attn: Robert Craig Horn - County Administrator PO Box 1056 Grundy, VA 24614		
Tract #4 - 19.45 acres		
(1) Wanda E. White, et al	19.45 acres	0.5413%
(a) Robert Harvey White Heirs, Devises, Successors or Assigns		
(a.1) Wanda E. White 1500 Maxwell Bottom Road Whitewood, VA 24657	9.725 acres 1/2 of 19.45 acres	0.2706%
(b) Nina E. Keena Heirs, Devises, Successors, or Assigns		
(b.1) Leonard Keene 1219 Thru Drive Pounding Mill, VA 24637	9.725 acres 1/2 of 25.41 acres	0.2706%
Tract #5 - 5.92 Acres		
(1) Ralph H. Cox, et ux. Heirs, Devises, Successors or Assigns (89.12 acre tract)		
(a) Alta Cox 22803 Gentle Shadow Drive Hockley, TX 77447	5.92 acres	0.1645%
Tract #6 - 11.63 Acres		
(1) Nancy Jane Cole PO Box 2075 Beckley, WV 25802	11.63 acres	0.3237%

Exhibit B
 VS16
 Docket #VGOB 21-0420-4237
 List of all Owners/Claimants
 (3,693.26 Acre Unit)

210000591

	Acres in Unit	Interest in Unit
Tract #7 - 11.38 Acres		
(1) Bucky McConnell, et al	11.38 acres	0.3167%
(a) Artemus B. Jewell, Jr. P.O. Box 117 Columbia Falls, ME 04623	2.845 acres 1/4 of 11.38 acres	0.0792%
(b) Bucky McConnell PO Box 582 Pounding Mill, VA 24637	2.845 acres 1/4 of 11.38 acres	0.0792%
(c) Nancy J. Lowe PO Box 277 Pounding Mill, VA 24637	2.845 acres 1/4 of 11.38 acres	0.0792%
(d) Polly Ann Mallory PO Box 290 Doran, VA 24612	2.845 acres 1/4 of 11.38 acres	0.0792%
Tract #8 - 1,295.05 Acres		
(1) Tazewell Coal & Gas Company LLC PO Box 676 Tazewell, VA 24651	1,295.05 acres	36.0411%
Tract #9 - 94.95 Acres		
(1) CL Ritter Lands LLC PO Box 514 Huntington, WV 25710	94.95 acres	2.6424%
Tract #10 - 3.87 Acres		
<i>All Seams above the Tiller Seam of Coal</i>		
(1) GDNSQL RCPC LLC PO Box 488 Pounding Mill, VA 24637	3.87 acres	0.1077%
<i>All Coal In and below the Tiller Seam of Coal</i>		
(1) Buchanan Mining Company LLC PO Drawer L Oakwood, VA 24631	3.87 acres	0.1077%
Tract #11 - 2.97 Acres		
<i>All Seams above the Tiller Seam of Coal</i>		
(1) CONSOL RCPC LLC PO Box 488 Pounding Mill, VA 24637	2.97 acres	0.0827%
<i>All Coal In and below the Tiller Seam of Coal</i>		
(1) Buchanan Mining Company LLC PO Drawer L Oakwood, VA 24631	2.97 acres	0.0827%
Tract #12 - 5.20 Acres		
<i>All coal except coal below 800 feet</i>		
(1) Norfolk Southern Railway Company Real Estate Dept. - Attn: Ann Powell 1200 Peachtree Road; Box 165 Atlanta, GA 30309	5.20 acres	0.1447%
<i>Coal below 800 feet</i>		
(1) CL Ritter Lands LLC PO Box 514 Huntington, WV 25710	5.20 acres	0.1447%
Tract #13 - 2.53 Acres		
<i>All coal except coal below 800 feet</i>		
(1) Norfolk Southern Railway Company Real Estate Dept. - Attn: Ann Powell 1200 Peachtree Road; Box 165 Atlanta, GA 30309	2.53 acres	0.0704%
<i>Coal below 800 feet</i>		
(1) CL Ritter Lands LLC PO Box 514 Huntington, WV 25710	2.53 acres	0.0704%
Tract #14 - 204.96 acres		
(1) CL Ritter Lands LLC PO Box 514 Huntington, WV 25710	204.96 acres	5.7040%

Exhibit B
VS16
Docket #VGOB 21-0420-4237
List of all Owners/Claimants
(3,593.26 Acres Unit)

	Acres in Unit	Interest in Unit
Tract #15 - 0.02 Acres		
(1) Norfolk Southern Railway Company Real Estate Dept. - Attn: Ann Powell 1200 Peachtree Road; Box 165 Atlanta, GA 30309	0.02 acres	0.0006%
Tract #16 - 0.12 Acres		
<i>All coal except coal below 800 feet</i>		
(1) County of Buchanan Virginia PO Box 1056 Grundy, VA 24614	0.12 acres	0.0033%
Notices and Correspondence: County of Buchanan Virginia Attn: Robert Craig Horn - County Administrator PO Box 1056 Grundy, VA 24614		
<i>Coal below 800 feet</i>		
(1) CL Ritter Lands LLC PO Box 514 Huntington, WV 25710	0.12 acres	0.0033%
Tract #17 - 3.22 Acres		
<i>All coal except coal below 800 feet</i>		
(1) County of Buchanan Virginia PO Box 1056 Grundy, VA 24614	3.22 acres	0.0896%
Notices and Correspondence: County of Buchanan Virginia Attn: Robert Craig Horn - County Administrator PO Box 1056 Grundy, VA 24614		
<i>Coal below 800 feet</i>		
(1) CL Ritter Lands LLC PO Box 514 Huntington, WV 25710	3.22 acres	0.0896%
Tract #18 - 8.93 Acres		
<i>All coal except coal below 800 feet</i>		
(1) Norfolk Southern Railway Company Real Estate Dept. - Attn: Ann Powell 1200 Peachtree Road; Box 165 Atlanta, GA 30309	8.93 acres	0.2485%
<i>Coal below 800 feet</i>		
(1) CL Ritter Lands LLC PO Box 514 Huntington, WV 25710	8.93 acres	0.2485%
Tract #19 - 43.58 Acres		
(1) Brenda C. Horton, et al. <i>(197.53 Acre Tract)</i>	43.58 acres	1.2128%
(a) Brenda C. Horton <i>(see below Note)</i> P.O. Box 459 Richlands, VA 24641	19.61 acres 9/20 of 43.58 acres	0.5458%
(b) David S. Horton <i>(see below Note)</i> P.O. Box 459 Richlands, VA 24641	19.61 acres 9/20 of 43.58 acres	0.5458%
(c) David S. Horton Irrevocable Trust <i>(see below Note)</i>		
<i>Both Osborne Skinner, Trustee of David S. Horton Irrevocable Trust, conveyed by Instr# 180001943, Recorded December 6, 2018</i>		
(c.1) David L. Horton 528 Sycamore Lane Richlands, VA 24641	1.45 acres 1/30 of 43.58 acres	0.0404%
(c.2) Tonya A. Switzer 16517 Rich Valley Road Abingdon, VA 24210	1.45 acres 1/30 of 43.58 acres	0.0404%
(c.3) Hannah R. Birdsong 2080 Sunny Slope Road Edgemont, AR 72044	1.45 acres 1/30 of 43.58 acres	0.0404%

NOTE: By an Assignment dated February 7, 1997, whereby 20% of all Oil, Gas & CBM Royalties are to be paid as follows:

20% or 1/40th Royalty to be paid to: C. R. Bolling
736 Sandy Lane
Richlands, VA 24641
Deed 7/31/2015 — Payment to name: Bolling Family Trust

Exhibit B
 VS16
 Docket #VGOB 21-0420-4237
 List of all Owners/Claimants
 (3,593.26 Acres Unit)

	Acres in Unit	Interest in Unit
Tract #20 - 0.70 Acres		
(1) Buchanan Mining Company LLC PO Drawer L Oakwood, VA 24631	0.70 acres	0.0195%
Tract #21 - 381.03 Acres		
(1) Buchanan Mining Company LLC, et al. <i>(Big Vein Tract 32 - 442.57 Acre Tract)</i>	381.03 acres	10.6040%
(a) Yukon Pocahontas Coal Company*** P.O. Box 187 Tazewell, VA 24651	190.52 acres 1/2 of 381.03 acres	5.3020%
(b) Buchanan Coal Company*** P.O. Box 187 Tazewell, VA 24651	42.34 acres 1/9 of 381.03 acres	1.1782%
(c) Sayers-Pocahontas Coal Company*** P.O. Box 187 Tazewell, VA 24651	21.17 acres 1/18 of 381.03 acres	0.5891%
*** address for all correspondence: c/o Sayers F. Harman III 333 Vanderbilt Road Asheville, NC 28803		
(d) Buchanan Mining Company LLC PO Drawer L Oakwood, VA 24631	127.01 acres 1/3 of 381.03 acres	3.5347%
Note: The royalty for (d) is to be paid to Weyerhaeuser NR Company.		
Tract #22 - 3.46 Acres		
(1) Buchanan Mining Company LLC, et al. <i>(Big Vein Tract 32 - 442.57 Acre Tract)</i>	3.46 acres	0.0963%
(a) Yukon Pocahontas Coal Company*** P.O. Box 187 Tazewell, VA 24651	1.73 acres 1/2 of 3.46 acres	0.0481%
(b) Buchanan Coal Company*** P.O. Box 187 Tazewell, VA 24651	0.38 acres 1/9 of 3.46 acres	0.0107%
(c) Sayers-Pocahontas Coal Company*** P.O. Box 187 Tazewell, VA 24651	0.19 acres 1/18 of 3.46 acres	0.0053%
*** address for all correspondence: c/o Sayers F. Harman III 333 Vanderbilt Road Asheville, NC 28803		
(d) Buchanan Mining Company LLC PO Drawer L Oakwood, VA 24631	1.15 acres 1/3 of 3.46 acres	0.0321%
Note: The royalty for (d) is to be paid to Weyerhaeuser NR Company.		
Tract #23 - 2.69 Acres		
(1) Buchanan Mining Company LLC, et al. <i>(Big Vein Tract 32 - 442.57 Acre Tract)</i>	2.69 acres	0.0749%
(a) Yukon Pocahontas Coal Company*** P.O. Box 187 Tazewell, VA 24651	1.35 acres 1/2 of 2.69 acres	0.0374%
(b) Buchanan Coal Company*** P.O. Box 187 Tazewell, VA 24651	0.30 acres 1/9 of 2.69 acres	0.0083%
(c) Sayers-Pocahontas Coal Company*** P.O. Box 187 Tazewell, VA 24651	0.15 acres 1/18 of 2.69 acres	0.0042%
*** address for all correspondence: c/o Sayers F. Harman III 333 Vanderbilt Road Asheville, NC 28803		
(d) Buchanan Mining Company LLC PO Drawer L Oakwood, VA 24631	0.90 acres 1/3 of 2.69 acres	0.0250%
Note: The royalty for (d) is to be paid to Weyerhaeuser NR Company.		
Tract #24 - 0.43 Acres		
Caroline Cole Keen, et al. <i>(Caroline Cole Gregory Heirs, Devises, Successors or Assigns)</i> 79.10 Acre Tract	0.43 acres	0.0120%

Exhibit B
 VS16
 Docket #VGOB 21-0420-4237
 List of all Owners/Claimants
 (3,593.26 Acres Unit)

210000591

	Acres in Unit	Interest in Unit
(1) Carolina Cole Gregory Heirs, Devisees, Successors or Assigns		
(a) Hassel Cole (1/9)		
<i>Interest conveyed to Thelma Parks by creditor's suit dated 5/2/64 (DB 161-326)</i>		
(a.1) Thelma Parks - Coal except P3 Seam		
<i>Interest conveyed to Edith Street and Marlon Combs by deed dated 5/7/64 (DB 161-366)</i>		
(a.1.1) Edith G. Street *** P.O. Box 459 Abingdon, VA 24212	0.024 acres 1/18 of 0.43 acres	0.0007%
(a.1.2) Marlon S. Combs Heirs, Devisees, Successors or Assigns (1/18) ***		
(a.1.2.1) Martha E. Combs Trust PO Box 1404 Abingdon, VA 24121	0.0080 acres 1/54 of 0.43 acres	0.0002%
(a.1.2.2) Frederick H. Combs II Heirs, Devisees, Successors or Assigns		
(a.1.2.2.1) Fred H. Combs II Testamentary Trust c/o Trustee P.O. Box 841 Tazewell, VA 24851	0.0080 acres 1/54 of 0.43 acres	0.0002%
(a.1.2.3) Carol Irvin	<i>Conveyed 1/54 interest to CIPL, LP (Instrument 1200026521)</i>	
(a.1.2.3.1) CIPL, LP 4710 Hunterwood Circle Richmond, TX 77406	0.0080 acres 1/54 of 0.43 acres	0.0002%
*** NOTE: Edith G. Street, et vfr. and Marlon S. Combs, et vfr. conveyed their interest in the Pocahontas No. 3 seam to Island Creek Coal Company by deed dated 5/25/81 (DB 323-561).		
(a.2) Buchanan Mining Company LLC - P3 Seam Only *** PO Drawer L Oakwood, VA 24831	0.0478 acres 1/9 of 0.43 acres	0.0013%
*** NOTE: CNV Gas Company conveyed its Royalty Interest in the CBM Only to Edith Street, John Irvin, Carol Irvin, Martha Combs and The Frederick H. Combs II Testamentary Trust by deed dated 3/07/08 (Inst#080001170).		
(b) Kermit Cole Heirs, Devisees, Successors or Assigns (1/9)		
(b.1) Mona Cole, widow - Deceased	<i>Dower interest of a 1/3 Life Estate</i>	
(b.2) Nancy J. Cole See (b.3.1.a) below P. O. Box 2075 Beckley, WV 25802	0.0478 acres 1/9 of 0.43 acres	0.0013%
(b.3) Shirley Cole Fuqua Heirs, Devisees, Successors or Assigns (1/18)	<i>No issue and her husband is deceased. Shirley Fuqua pre-deceased Mona Cole, her mother.</i>	
(b.3.1) Mona Cole Heirs, Devisees, Successors or Assigns	<i>The 1/18th interest is combined with (b.2) above.</i>	
(b.3.1.a) Nancy J. Cole (1/18)		
(c) Trusa Burreas Heirs, Devisees, Successors or Assigns (1/9)		
(c.1) James W. Burreas 22638 Aven Lane Abingdon, VA 24211	0.0239 acres 1/18 of 0.43 acres	0.0007%
(c.2) Margaret M. Davis P.O. Box 10 Richlands, VA 24641	0.0239 acres 1/18 of 0.43 acres	0.0007%
(d) Leonard P. Cole (1/9)		
<i>Interest conveyed to B. W. McDonald and Lena McDonald by deed dated 6/14/72 (DB 207-254)</i>		
(d.1) B. W. McDonald	<i>Interest in 85 acre tract conveyed to Lena McDonald by deed dated 4/20/85 (DB 321-238)</i>	
(d.2) Lena McDonald Heirs, Devisees, Successors or Assigns		
(d.2.1) Byrd W. McDonald, II 10456 NW 2nd Ave. Portland, OR 97231	0.0096 acres 1/45 of 0.43 acres	0.0003%
(d.2.2) Timothy J. McDonald 980 Cresswood Drive Prestonsburg, KY 41653	0.0096 acres 1/45 of 0.43 acres	0.0003%
(d.2.3) Tamala M. Peiphey 10809 Meeting Street Prospect, KY 40059	0.0096 acres 1/45 of 0.43 acres	0.0003%
(d.2.4) Gregory B. McDonald 2226 Nicholasville Rd. Ste 250 Lexington, KY 40503	0.0096 acres 1/45 of 0.43 acres	0.0003%
(d.2.5) Greta McDonald Meek 177 Colvin Branch Oil Springs, KY 41238	0.0096 acres 1/45 of 0.43 acres	0.0003%
(e) Sherman Cole Heirs, Devisees, Successors or Assigns (1/9)		
(e.1) Virgie Cole, widow - Deceased	<i>Dower interest of a 1/3 Life Estate</i>	

Exhibit B
 VS16
 Docket #VGOB 21-0420-4237
 List of all Owners/Claimants
 (3,593.26 Acre Unit)

210000591

	Acres in Unit	Interest in Unit
(e.2) Larry Dean Cole 16927 Dismal River Rd Whitewood, VA 24657	0.0080 acres 1/54 of 0.43 acres	0.0002%
(e.3) Mary F. Harris 4823 Basswood Drive Columbus, GA 31904	0.0080 acres 1/54 of 0.43 acres	0.0002%
(e.4) Caroline Jones (1/54)		<i>Interest conveyed to Claude V. Keen and Caroline Keen by deed dated 5/20/85 (DB 311-821). See (e.8) below.</i>
(e.5) Debbie Cole Rife (1/54)		<i>Interest conveyed to Claude V. Keen and Caroline Keen by deed dated 5/23/85 (DB 311-823). See (e.8) below.</i>
(e.6) Leon Lonnie Cole (1/54)		<i>Interest conveyed to Claude V. Keen and Caroline Keen by deed dated 11/01/85 (DB 316-276). See (e.8) below.</i>
(e.7) Jennings Hobart Cole (1/54)		<i>Interest conveyed to Claude V. Keen and Caroline Keen by deed dated ___/___/85 (DB 316-276). See (e.8) below.</i>
(e.8) Claude V. Keen and Caroline Keen		<i>Claude V. Keen D.O.D. 5/14/2012</i>
(e.8.1) Caroline Cole Keen P.O. Box 233 Whitewood, VA 24657	0.0319 acres 2/27 of 0.43 acres	0.0009%
(f) Graham Cole (1/9)		<i>Interest conveyed to Gaille F. Cole by deed dated 2/7/64 (DB 159-586)</i>
(g) Gaille Cole Heirs, Devisees, Successors or Assigns (2/9)		<i>Interest inherited from Caroline Cole Gregory (1/9) plus interest conveyed from Graham Cole (1/9), see (f) above.</i>
(g.1) Alta M. Cole Heirs, Devisees, Successors or Assigns (2/9)		
(g.1.1) Harold G. Cole Heirs, Devisees, Successors or Assigns		
(g.1.1.1) Doris Jean Cole Heirs, Devisees, Successors, or Assigns		<i>By deed dated 5/23/16 and at her will 16-1053, The Estate of Doris Jean Cole purported to convey to Appalachian Energy Inc. all of its interest in minerals in the 0.5 acre (calc. 79.19 acres) tract. The conveyance may have failed to convey the interest as Kimberly Willis failed to qualify as executor.</i>
(g.1.1.1.a) Kimberly Willis 1011 Nature Wood Circle Kent, OH 44240		
(g.1.1.1.b) Appalachian Energy, Inc. 230 Charwood Drive Abingdon, VA 24210	0.0319 acres 2/27 of 0.43 acres	0.0009%
(g.1.2) Donald Theodore Cole Heirs, Devisees, Successors or Assigns (2/27)		
(g.1.2.a) Donald Stephen Cole 11 Woodcreek Drive Blue Ash, OH 45241	0.0159 acres 1/27 of 0.43 acres	0.0004%
(g.1.2.b) Kenneth Edward Cole 12043 Windemere Crossing Circle Winter Garden, FL 34787-5522	0.0159 acres 1/27 of 0.43 acres	0.0004%
(g.1.3) Charles F. Cole Heirs, Devisees, Successors or Assigns		
(g.1.3.1) Norma Cole Dotson Heirs, Devisees Successors, or Assigns		
(g.1.3.1.1) Sherry Cole		<i>Sherry Cole assigned 1/2 of her interest to Anthony Looney 6/28/2019, Instrument# 19-0875</i>
(g.1.3.1.1.1) Sherry Cole 872 Wolf Creek Trail, Apt. 5 Abingdon, VA 24210	0.0159 acres 1/27 of 0.43 acres	0.0004%
(g.1.3.1.1.2) Anthony Looney 128 Hainpshire Drive Mooresville, NC 28115	0.0159 acres 1/27 of 0.43 acres	0.0004%
(h) Caroline Cole Keen P.O. Box 233 Whitewood, VA 24657	0.0478 acres 1/9 of 0.43 acres	0.0013%
(i) Nannie Garnett Cole Cooper Heirs, Devisees, Successors or Assigns (1/9)		
(i.1) Hassell McArthur Cooper (1/81)		<i>Interest conveyed to Caroline Keen by deed dated 10/21/81 (DB 283-471) - see (i.4) below.</i>
(i.2) Graham Millard Cooper (1/81)		<i>Interest conveyed to Caroline Keen by deed dated 10/26/81 (DB 283-863) - see (i.4) below.</i>
(i.3) Josh Wilson Cooper (1/81)		<i>Interest conveyed to Caroline Keen by deed dated 11/09/81 (DB 284-113) - see (i.4) below.</i>
(i.4) Caroline Cole Keen P.O. Box 233 Whitewood, VA 24657	0.0159 acres 1/27 of 0.43 acres	0.0004%
(i.5) Thelma Geraldine Murray (1/81)		<i>Interest conveyed to Mark Sizemore by quitclaim deed dated 2/6/85 (DB 309-270).</i>
(i.5.1) Mark Sizemore, etux. & Thelma Murray		<i>Interest conveyed to Claude V. Keen and Caroline Keen by deed dated 8/14/86 (DB 323-722) - see (i.8) below.</i>
(i.6) Lois Nicholson (1/81)		<i>Interest conveyed to Claude V. Keen and Caroline Keen by deed dated 8/14/86 (DB 323-725) - see (i.8) below.</i>
(i.7) Betty Tristan (1/81)		<i>Interest conveyed to Claude V. Keen and Caroline Keen by deed dated 8/14/86 (DB 323-728) - see (i.8) below.</i>
(i.8) Claude V. Keen and Caroline Cole Keen		<i>Claude V. Keen D.O.D. 5/14/2012</i>
(i.8.1) Caroline Cole Keen P.O. Box 233 Whitewood, VA 24657	0.0159 acres 1/27 of 0.43 acres	0.0004%

Exhibit B
VS16
Docket #VGOB 21-0420-4237
List of all Owners/Claimants
(3,593.26 Acres Unit)

210000591

	Acres in Unit	Interest In Unit
(i.9) Thurman Gerald Cooper Heirs, Devisees, Successors or Assigns (1/81)		
(i.9.1) Bruce Michael Cooper Heirs, Devisees, Successors or Assigns		
(i.9.1.1) Teena Cooper P.O. Box 131 North Tazewell, VA 24630	0.0009 acres 1/486 of 0.43 acres	0.0000%
(i.9.2) Rita Gail Cooper 970 Hillman Highway NE, Lot 13 Abingdon, VA 24210	0.0009 acres 1/486 of 0.43 acres	0.0000%
(i.9.3) Thelma Cooper Mullins 1019 E Second St, Apt. 1 Richlands, VA 24644	0.0009 acres 1/486 of 0.43 acres	0.0000%
(i.9.4) Teresa Lynn Rogers PO Box 1717 Richlands, VA 24644	0.0009 acres 1/486 of 0.43 acres	0.0000%
(i.9.5) Thurman G. Cooper, Jr. 17215 Dismal River Rd Whitewood, VA 24657	0.0009 acres 1/486 of 0.43 acres	0.0000%
(i.9.6) Terry Allen Cooper 17216 Ian Lane, Lot #10 Abingdon, VA 24210	0.0009 acres 1/486 of 0.43 acres	0.0000%
(i.10) Billy Victor Cooper (1/81) <i>Pre-deceased Garnett Cole Cooper (mother)</i>		
(i.10.1) Karen Cooper Rowe P.O. Box 761 Hanover, WV 24839	0.0027 acres 1/162 of 0.43 acres	0.0001%
(i.10.2) Sharon Cooper Daniels P.O. Box 1322 Shady Spring, WV 25918-1322	0.0027 acres 1/162 of 0.43 acres	0.0001%
(i.11) Gary L. Cooper (1/81) <i>Pre-deceased Garnett Cole Cooper (mother)</i>		
(i.11.1) Melanie D. Cooper 1997 Rockhouse Road Paw Paw, KY 41553	0.0018 acres 1/243 of 0.43 acres	0.0000%
(i.11.2) Corey S. Cooper 4455 Old Leathers Fork Road Grundy, VA 24614	0.0018 acres 1/243 of 0.43 acres	0.0000%
(i.11.3) Byron D. Cooper P.O. Box 252 Vansant, VA 24656	0.0018 acres 1/243 of 0.43 acres	0.0000%
Tract #25 - 3.20 Acres		
(1) Norfolk Southern Railway Company Real Estate Dept. - Attn: Ann Powell 1200 Peachtree Road; Box 165 Atlanta, GA 30309	3.20 acres	0.0891%
Tract #26 - 0.10 Acres		
(1) Cole Cemetery E.J. Compton, et al - Trustees (1895 Deed) <i>current trustees unknown</i>	0.10 acres	0.0028%
Tract #27 - 2.65 Acres		
(1) Buck Jewell Resources LLC PO Box 743 Doran, VA 24612	2.65 acres	0.0737%
Tract #28 - 0.45 Acres		
(1) Norfolk Southern Railway Company Real Estate Dept. - Attn: Ann Powell 1200 Peachtree Road; Box 165 Atlanta, GA 30309	0.45 acres	0.0125%
Tract #29 - 0.86 Acres		
(1) Norfolk Southern Railway Company Real Estate Dept. - Attn: Ann Powell 1200 Peachtree Road; Box 165 Atlanta, GA 30309	0.86 acres	0.0239%
Tract #30 - 0.34 Acres		
(1) Roger L. Sanders PO Box 82 Pilgrims Knob, VA 24634	0.34 acres	0.0095%
Tract #31 - 0.34 Acres		
(1) W.B. Day Heirs, et al	0.34 acres	0.0095%
(a) William Belvie Day Heirs, Devisees, Successors, or Assigns <i>(Documentation Pending)</i>	0.1700 acres 1/2 of 0.34 acres	0.0047%

Exhibit B
 VS16
 Docket #VGOB Z1-0420-4237
 List of all Owners/Claimants
 (3,593.26 Acre Unit)

210000591

	Acres in Unit	Interest in Unit
(a.1) Josephine Crutchfield Day Truett	<i>Life Estate extinguished at death</i>	
(a.2) Nanshel Deannas Day Heirs, Devisees, Successors, or Assigns <i>(Documentation Pending)</i>		
(a.2.1) Doraleen R. Day 12281 S 3600 W Riverton, UT 84065		
(a.3) Marvin Day 2841 Rimrock Road Moab, UT 84532		
(a.4) Melvin Day 581 Mountain View Drive Moab, UT 84532		
(a.5) Randy Day 755 N Main Street Moab, UT 84532		
(a.6) Franklin Belvis Sims Heirs, Devisees, Successors, or Assigns		
(a.6.1) Franklin Rance Sims 10715 Helendale Avenue Tujunga, CA 91042		
(a.6.2) Edward Glenn Sims 10715 Helendale Avenue Tujunga, CA 91042		
(a.6.3) Carri Sims Fields 8627 La Berthon Street Sunland, CA 91040		
(b) Martha Lee Day Sims Heirs, Devisees, Successors, or Assigns <i>(Documentation Pending)</i>	0.1700 acres 1/2 of 0.34 acres	0.0047%
(b.1) Franklin Belvis Sims Heirs, Devisees, Successors, or Assigns		
(b.1.1) Franklin Rance Sims 10715 Helendale Avenue Tujunga, CA 91042		
(b.1.2) Edward Glenn Sims 10715 Helendale Avenue Tujunga, CA 91042		
(b.1.3) Carri Sims Fields 8627 La Berthon Street Sunland, CA 91040		
Tract #32 - 0.34 Acres		
(1) Roger L. Sanders PO Box 82 Pilgrims Knob, VA 24634	0.34 acres	0.0095%
Tract #33 - 0.14 Acres		
(1) Roger L. Sanders PO Box 82 Pilgrims Knob, VA 24634	0.14 acres	0.0039%
Tract #34 - 0.53 Acres		
(1) Sandra L. Coleman 18698 Dismal River Rd Whiteswood, VA 24657	0.53 acres	0.0147%
Tract #35 - 0.23 Acres		
(1) Buchanan Mining Company LLC PO Drawer L Oakwood, VA 24631	0.23 acres	0.0064%
Tract #36 - 0.28 Acres		
(1) Buchanan Mining Company LLC PO Drawer L Oakwood, VA 24631	0.28 acres	0.0078%
Tract #37 - 0.18 Acres		
(1) Buchanan Mining Company LLC PO Drawer L Oakwood, VA 24631	0.28 acres	0.0078%
Tract #38 - 0.02 Acres		
(1) George and Corby Wimmer Heirs, Devisees, Successors, or Assigns	0.02 acres	0.0006%

Exhibit B
 VS16
 Docket #VGOB 21-0420-4237
 List of all Owners/Claimants
 (3,533.26 Acres Unit)

210000591

	Acres in Unit	Interest in Unit
(a) Donald R. Wimmer 170 Chest Lane Cedar Bluff, VA 24609	0.0040 acres 1/5 of 0.02 acres	0.0001%
(b) Ronald L. Wimmer 16110 Mary Street Abingdon, VA 24210	0.0040 acres 1/5 of 0.02 acres	0.0001%
(c) Carol W. Maxwell 21368 Green Spring Rd Abingdon, VA 24211	0.0040 acres 1/5 of 0.02 acres	0.0001%
(d) Jerry W. Wimmer 21193 Azure Lane Abingdon, VA 24211	0.0040 acres 1/5 of 0.02 acres	0.0001%
(e) Peggy W. Cole 16155 Dismal River Road Whitewood, VA 24657	0.0040 acres 1/5 of 0.02 acres	0.0001%
Tract #38 - 0.26 Acres		
(1) Ricky Goodman, et al	0.26 acres	0.0078%
(a) Richard Keith Goodman 6 Heritage Drive, Apt 8 Bristol, VA 24201	<i>Life Estate</i>	
(b) Ricky Kent Goodman PO Box 2 Whitewood, VA 24657	0.1400 acres 1/2 of 0.26 acres	0.0039%
(c) Betty Jo Smith Hairs, Devisees, Successors, or Assigns <i>(Documentation Pending)</i>	0.1400 acres 1/2 of 0.26 acres	0.0039%
(c.1) Donald Jean Smith 1661 Wardell Road Cedar Bluff, VA 24609		
Tract #40 - 0.21 Acres		
(1) Ricky Goodman, et al	0.21 acres	0.0056%
(a) Richard Keith Goodman 6 Heritage Drive, Apt 8 Bristol, VA 24201	<i>Life Estate</i>	
(b) Ricky Kent Goodman PO Box 2 Whitewood, VA 24657	0.1050 acres 1/2 of 0.21 acres	0.0029%
(c) Betty Jo Smith Hairs, Devisees, Successors, or Assigns <i>(Documentation Pending)</i>	0.1050 acres 1/2 of 0.21 acres	0.0029%
(c.1) Donald Jean Smith 1661 Wardell Road Cedar Bluff, VA 24609		
Tract #41 - 0.21 Acres		
(1) Billy Brian Cbenning Wimmer, et al	0.21 acres	0.0058%
(a) Billy Brian Cbenning Wimmer 1089 Whites Bottom Circle Whitewood, VA 24657	0.1050 acres 1/2 of 0.21 acres	0.0029%
(b) Zachary Susel Wimmer 1089 Whites Bottom Circle Whitewood, VA 24657	0.1050 acres 1/2 of 0.21 acres	0.0029%
Tract #42 - 0.21 Acres		
(1) Gale Wimmer 1077 Whites Bottom Road Whitewood, VA 24657	0.21 acres	0.0058%
Tract #43 - 0.14 Acres		
(1) James Keene PO Box 298 Pilgrims Knob, VA 24634	0.14 acres	0.0039%
Tract #44 - 0.25 Acres		
(1) Deborah S. Kelly 1105 Whites Bottom Circle Whitewood, VA 24657	0.25 acres	0.0070%
Tract #45 - 0.02 Acres		
(1) James Keene PO Box 298 Pilgrims Knob, VA 24634	0.02 acres	0.0006%

Exhibit B
V516
Docket #VGOB 21-0420-4237
List of all Owners/Claimants
(3,593.26 Acre Unit)

210000591

	Acres in Unit	Interest in Unit
Tract #46 - 0.24 Acres		
(1) David Sparks, et al (A/K/A William Lewis Keene Heirs)	0.24 acres	0.0067%
(a) Macie Stewart Heirs, Devisees, Successors or Assigns		
(a.1) Ervin Stewart Heirs, Devisees, Successors or Assigns		
(a.1.1) Clyde Stewart Heirs, Devisees, Successors or Assigns		
(a.1.1.1) Louise Stewart PO Box 14 Ligonier, IN 46767	0.0060 acres 1/40 of 0.24 acres	0.0002%
(a.1.3) Gertrude V. Wallace Heirs, Devisees, Successors or Assigns		
(a.1.3.3) Curtis Wallace 3408 Warren Rd, Apt 4 Cleveland, OH 44111-2033	0.0015 acres 1/160 of 0.24 acres	0.0000%
(a.1.3.4) Dorothy Parker Heirs, Devisees, Successors or Assigns		
(a.1.3.4.1) Hannah M. Parker 5043 Signal Hill Lane Cincinnati, OH 45244	0.0015 acres 1/160 of 0.24 acres	0.0000%
(b) Alva Woodrow Keene Heirs, Devisees, Successors or Assigns		
(b.1) Myrtle F. Keene Heirs, Devisees, Successors or Assigns		
(c) Charles Keene Heirs, Devisees, Successors or Assigns		
(c.1) Mary Stewart Keene Heirs, Devisees, Successors or Assigns		
(c.1.1) Loretta Moore Heirs, Devisees, Successors, or Assigns <i>(Documentation Pending)</i>	0.0100 acres 1/24 of 0.24 acres	0.0003%
(d) JoAnn Mullins Heirs, Devisees, Successors, or Assigns <i>(Documentation Pending)</i>		
(e) Buchanan Mining Company LLC PO Drawer L Oakwood, VA 24631	0.19 acres 4/5 of 0.24 acres	0.0053%
Tract #47 - 0.12 Acres		
(1) Christopher Lance Wimmer, et al	0.12 acres	0.0033%
(a) Christopher Lance Wimmer 1080 Whites Bottom Circle Whitewood, VA 24657		
(b) Rita Faye Wimmer PO Box 12 Pounding Mill, VA 24637	0.0600 acres 1/2 of 0.12 acres	0.0017%
Tract #48 - 0.11 Acres		
(1) James Keene PO Box 298 Pilgrims Knob, VA 24634	0.14 acres	0.0039%
Tract #49 - 0.11 Acres		
(1) Belva Jean Justus 1074 Whites Bottom Circle Whitewood, VA 24657	0.14 acres	0.0039%
Tract #50 - 0.11 Acres		
(1) Archie Q. and Cathy L. White, /s/ 1064 Whites Bottom Circle Whitewood, VA 24657	0.14 acres	0.0039%
Tract #51 - 0.11 Acres		
(1) Jerry D. and Jacalyn Brewster, /s/ 3972 Wardell Road Pounding Mill, VA 24637	0.11 acres	0.0031%
Tract #52 - 0.05 Acres		
(1) Jerry D. and Jacalyn Brewster, /s/ 3972 Wardell Road Pounding Mill, VA 24637	0.05 acres	0.0014%

Exhibit B
VS16
Docket #VGOB 21-0420-4237
List of all Owners/Claimants
(3,593.26 Acre Unit)

	Acres in Unit	Interest in Unit
Tract #53 - 0.15 Acres		
(1) Vicky Lynn Justus, et al	0.15 acres	0.0042%
(a) Danny Paul Justus Heirs, Devisees, Successors, or Assigns		
(a.1) Vicky Lynn Justus 3325 Old Lester's Fork Road Grundy, VA 24614	0.0500 acres 1/3 of 0.15 acres	0.0014%
(a.2) Matthew Wyatt Justus 10 Lillie Lane Elgin, SC 29045	0.1000 acres 2/3 of 0.15 acres	0.0028%
Tract #54 - 0.11 Acres		
(1) Nancy Lester, et al	0.11 acres	0.0031%
(a) Nancy Lovatta Lester 1598 Pea Patch Road Jewell Ridge, VA 24622	0.0367 acres 1/3 of 0.11 acres	0.0010%
(b) Angela Sparks 1088 Whitea Bottom Circle Whitewood, VA 24657	0.0367 acres 1/3 of 0.11 acres	0.0010%
(c) Drama Stanford 1036 Trenton Road Oakwood, VA 24631	0.0367 acres 1/3 of 0.11 acres	0.0010%
Tract #55 - 0.12 Acres		
(1) Nancy Lester, et al	0.12 acres	0.0033%
(a) Nancy Lovatta Lester 1598 Pea Patch Road Jewell Ridge, VA 24622	0.0400 acres 1/3 of 0.12 acres	0.0011%
(b) Angela Sparks 1088 Whitea Bottom Circle Whitewood, VA 24657	0.0400 acres 1/3 of 0.12 acres	0.0011%
(c) Drama Stanford 1036 Trenton Road Oakwood, VA 24631	0.0400 acres 1/3 of 0.12 acres	0.0011%
Tract #56 - 0.83 Acres		
(1) County of Buchanan Virginia PO Box 1056 Grundy, VA 24614	0.83 acres	0.0231%
Notices and Correspondence: County of Buchanan Virginia Attn: Robert Craig Horn - County Administrator PO Box 1056 Grundy, VA 24614		
Tract #57 - 0.15 Acres		
Caroline Cole Keen, et al (Caroline Cole Gregory Heirs, Devisees, Successors or Assigns) 79.10 Acre Tract	0.15 acres	0.0042%
(1) Caroline Cole Gregory Heirs, Devisees, Successors or Assigns		
(a) Hassal Cole (1/9)		
(a.1) Thelma Parks - Coal except P3 Seam		<i>Interest conveyed to Thelma Parks by creditor's suit dated 5/2/84 (DB 161-328)</i>
(a.1.1) Edith G. Street *** P.O. Box 459 Abingdon, VA 24212	0.0083 acres 1/18 of 0.15 acres	0.0002%
(a.1.2) Marion S. Combs Heirs, Devisees, Successors or Assigns (1/18) ***		<i>Interest conveyed to Edith Street and Marion Combs by deed dated 5/7/64 (DB 161-366)</i>
(a.1.2.1) Martha E. Combs Trust PO Box 1404 Abingdon, VA 24212	0.0028 acres 1/54 of 0.15 acres	0.0001%
(a.1.2.2) Frederick H. Combs II Heirs, Devisees, Successors or Assigns		
(a.1.2.2.1) Fred H. Combs II Testamentary Trust c/o Trustee P.O. Box B41 Tazewell, VA 24651	0.0028 acres 1/54 of 0.15 acres	0.0001%
(a.1.2.3) Carol Irvin		<i>Conveyed 1/54 interest to CIPL, LP (Instrument 1200026521)</i>
(a.1.2.3.1) CIPL, LP 4710 Hunterwood Circle Richmond, TX 77406	0.0026 acres 1/54 of 0.15 acres	0.0001%

Exhibit B
VS16
Docket #VGOB 21-0420-4237
List of all Owners/Claimants
(3,593.26 Acre Unit)

210000591

	Acres in Unit	Interest in Unit
*** NOTE: Edith G. Street, et al. and Marion S. Combs, et al. conveyed their interest in the Parahantas No. 3 seam to Island Creek Coal Company by deed dated 5/25/81 (DB 323-561).		
(a.2) Buchanan Mining Company LLC - <i>P3 Seam Only</i> *** PO Drawer L Oakwood, VA 24831	0.0167 acres 1/9 of 0.15 acres	0.0005%
*** NOTE: CNX Gas Company conveyed its Royalty Interest in the CBM Only to Edith Street, John Irvin, Carol Irvin, Martha Combs and The Frederick H. Combs II Testamentary Trust by deed dated 3/07/08 (Inst#080001170).		
(b) Kermit Cole Heirs, devisees, Successors or Assigns (1/9)		
(b.1) Mona Cole, widow - <i>Deceased</i>	<i>Dower interest of a 1/3 Life Estate</i>	
(b.2) Nancy J. Cole <i>See (b.3.1.a) below</i> P. O. Box 2075 Beckley, WV 25802	0.0167 acres 1/9 of 0.15 acres	0.0005%
(b.3) Shirley Cole Fuqua Heirs, Devisees, Successors or Assigns (1/18)		
(b.3.1) Mona Cole Heirs, Devisees, Successors or Assigns	<i>No issue and her husband is deceased. Shirley Fuqua pre-deceased Mona Cole, her mother.</i>	
(b.3.1.a) Nancy J. Cole (1/18)	<i>The 1/18th interest is combined with (b.2) above.</i>	
(c) Trula Buresh Heirs, Devisees, Successors or Assigns (1/9)		
(c.1) James W. Buresh 22638 Aven Lane Abingdon, VA 24211	0.0083 acres 1/18 of 0.15 acres	0.0002%
(c.2) Margaret M. Davis P.O. Box 10 Richlands, VA 24641	0.0083 acres 1/18 of 0.15 acres	0.0002%
(d) Leonard P. Cole (1/9)		
(d.1) B. W. McDonald	<i>Interest conveyed to B. W. McDonald and Lena McDonald by deed dated 8/14/72 (DB 207-254)</i>	
(d.2) Lena McDonald Heirs, Devisees, Successors or Assigns	<i>Interest in 85 acre tract conveyed to Lena McDonald by deed dated 4/20/85 (DB 321-236)</i>	
(d.2.1) Byrd W. McDonald, II 10456 NW 2nd Ave. Portland, OR 97231	0.0033 acres 1/45 of 0.15 acres	0.0001%
(d.2.2) Timothy J. McDonald 980 Cresswood Drive Prestonsburg, KY 41653	0.0033 acres 1/45 of 0.15 acres	0.0001%
(d.2.3) Tamala M. Palphrey 10809 Meating Street Prospect, KY 40059	0.0033 acres 1/45 of 0.15 acres	0.0001%
(d.2.4) Gregory B. McDonald 2220 Nicholasville Rd Ste 250 Lexington, KY 40503	0.0033 acres 1/45 of 0.15 acres	0.0001%
(d.2.5) Greta McDonald Meek 177 Colvin Branch Oil Springs, KY 41238	0.0033 acres 1/45 of 0.15 acres	0.0001%
(e) Sherman Cole Heirs, Devisees, Successors or Assigns (1/9)		
(e.1) Virgie Cole, widow - <i>Deceased</i>	<i>Dower Interest of a 1/3 Life Estate</i>	
(e.2) Lamy Dean Cole 16927 Dismal River Rd Whitewood, VA 24657	0.0028 acres 1/54 of 0.15 acres	0.0001%
(e.3) Mary F. Harris 4823 Basswood Drive Columbus, GA 31904	0.0028 acres 1/54 of 0.15 acres	0.0001%
(e.4) Caroline Jones (1/54)	<i>Interest conveyed to Claude V. Keen and Caroline Keen by deed dated 5/20/85 (DB 311-821) See (e.8) below.</i>	
(e.5) Debbie Cole Rife (1/54)	<i>Interest conveyed to Claude V. Keen and Caroline Keen by deed dated 5/23/85 (DB 311-823). See (e.8) below.</i>	
(e.6) Leon Lonnie Cole (1/54)	<i>Interest conveyed to Claude V. Keen and Caroline Keen by deed dated 11/01/85 (DB 316-276). See (e.8) below.</i>	
(e.7) Jennings Hobart Cole (1/54)	<i>Interest conveyed to Claude V. Keen and Caroline Keen by deed dated ___/___/85 (DB 316-278). See (e.8) below.</i>	
(e.8) Claude V. Keen and Caroline Keen	<i>Claude V. Keen D.O.D. 5/14/2012</i>	
(e.8.1) Caroline Cole Keen P.O. Box 233 Whitewood, VA 24657	0.0111 acres 2/27 of 0.15 acres	0.0003%
(f) Graham Cole (1/9)		
	<i>Interest conveyed to Gellie F. Cole by deed dated 2/7/64 (DB 159-586)</i>	
(g) Gellie Cole Heirs, Devisees, Successors or Assigns (2/9)		
(g.1) Alta M. Cole Heirs, Devisees, Successors or Assigns (2/9)		
(g.1.1) Harold G. Cole Heirs, Devisees, Successors or Assigns		
(g.1.1.1) Doris Jean Cole Heirs, Devisees, Successors, or Assigns		
<i>By deed dated 5/23/16 and at Inst# 16-1053, The Estate of Doris Jean Cole purported to convey to Appalachian Energy Inc. all of its interest in minerals in the 85 acre (calc. 79.10 acre) tract. The conveyance may have failed to convey the interest as Kimberly Willis failed to qualify as executor</i>		

Exhibit B
 VS16
 Docket #VGOB 21-0420-4237
 List of all Owners/Claimants
 (3,593.26 Acre Unit)

210000591

	Acres in Unit	Interest in Unit
(g.1.1.1.a) Kimberly Willis 1011 Nature Wood Circle Kent, OH 44240		
(g.1.1.1.b) Appalachian Energy, Inc 230 Charwood Drive Abingdon, VA 24210	0.0111 acres 2/27 of 0.15 acres	0.0003%
(g.1.2) Donald Theodore Cole Heirs, Devises, Successors or Assigns (2/27)		
(g.1.2.a) Donald Stephen Cole 11 Woodcreek Drive Blue Ash, OH 45241	0.0056 acres 1/27 of 0.15 acres	0.0002%
(g.1.2.b) Kenneth Edward Cole 12043 Windemere Crossing Circle Winter Garden, FL 34787-5522	0.0056 acres 1/27 of 0.15 acres	0.0002%
(g.1.3) Charles F. Cole Heirs, Devises, Successors or Assigns		
(g.1.3.1) Norma Cole Dotson Heirs, Devises, Successors, or Assigns		
(g.1.3.1.1) Sherry Cole		<i>Sherry Cole assigned 1/2 of her interest to Anthony Looney 6/25/2019. Instrument# 19-0675</i>
(g.1.3.1.1.1) Sherry Cole 572 Wolf Creek Trail, Apt. 5 Abingdon, VA 24210	0.0056 acres 1/27 of 0.15 acres	0.0002%
(g.1.3.1.1.2) Anthony Looney 128 Hampshire Drive Mooresville, NC 28115	0.0056 acres 1/27 of 0.15 acres	0.0002%
(h) Caroline Cole Keen P.O. Box 233 Whitewood, VA 24657	0.0167 acres 1/9 of 0.15 acres	0.0005%
(i) Nannie Garnett Cole Cooper Heirs, Devises, Successors or Assigns (1/9)		
(i.1) Hassell McArthur Cooper (1/81)		<i>Interest conveyed to Caroline Keen by deed dated 10/21/81 (DB 283-471) - see (i.4) below.</i>
(i.2) Graham Millard Cooper (1/81)		<i>Interest conveyed to Caroline Keen by deed dated 10/26/81 (DB 283-863) - see (i.4) below.</i>
(i.3) Josh Wilson Cooper (1/81)		<i>Interest conveyed to Caroline Keen by deed dated 11/08/81 (DB 284-113) - see (i.4) below.</i>
(i.4) Caroline Cole Keen P.O. Box 233 Whitewood, VA 24657	0.0056 acres 1/27 of 0.15 acres	0.0002%
(i.5) Thelma Geraldine Murray (1/81)		<i>Interest conveyed to Mark Sizemore by quitclaim deed dated 2/4/85 (DB 309-270)</i>
(i.5.1) Mark Sizemore, et ux. & Thelma Murray		<i>Interest conveyed to Claude V. Keen and Caroline Keen by deed dated 8/14/86 (DB 323-722) - see (i.8) below</i>
(i.6) Lois Nicholson (1/81)		<i>Interest conveyed to Claude V. Keen and Caroline Keen by deed dated 8/14/86 (DB 323-725) - see (i.8) below</i>
(i.7) Betty Tristin (1/81)		<i>Interest conveyed to Claude V. Keen and Caroline Keen by deed dated 8/14/86 (DB 323-728) - see (i.8) below</i>
(i.8) Claude V. Keen and Caroline Cole Keen		<i>Claude V. Keen D.O.D. 5/14/2012</i>
(i.8.1) Caroline Cole Keen P.O. Box 233 Whitewood, VA 24657	0.0056 acres 1/27 of 0.15 acres	0.0002%
(i.9) Thurman Gerald Cooper Heirs, Devises, Successors or Assigns (1/81)		
(i.9.1) Bruce Michael Cooper Heirs, Devises, Successors or Assigns		
(i.9.1.1) Teena Cooper P.O. Box 131 North Tazewell, VA 24630	0.0003 acres 1/486 of 0.15 acres	0.0000%
(i.9.2) Rita Gail Cooper 970 Hillman Highway NE, Lot 13 Abingdon, VA 24210	0.0003 acres 1/486 of 0.15 acres	0.0000%
(i.9.3) Thelma Cooper Mullins 1019 E Second St, Apt. 1 Richlands, VA 24641	0.0003 acres 1/486 of 0.15 acres	0.0000%
(i.9.4) Teresa Lynn Rogers PO Box 1717 Richlands, VA 24641	0.0003 acres 1/486 of 0.15 acres	0.0000%
(i.9.5) Thurman G. Cooper, Jr. 17215 Dismal River Rd Whitewood, VA 24657	0.0003 acres 1/486 of 0.15 acres	0.0000%
(i.9.6) Terry Allen Cooper 17216 Ian Lane, Lot #10 Abingdon, VA 24210	0.0003 acres 1/486 of 0.15 acres	0.0000%
(i.10) Billy Victor Cooper (1/81)		<i>Pre-deceased Garnett Cole Cooper (mother)</i>
(i.10.1) Karen Cooper Rowe P.O. Box 781 Hanover, WV 24839	0.0009 acres 1/162 of 0.15 acres	0.0000%

Exhibit B
VS16
Docket #VGOB 21-0420-4237
List of all Owners/Claimants
(3,593.26 Acre Unit)

210000591

	Acres in Unit	Interest in Unit
(i.10.2) Sharon Cooper Daniels P.O. Box 1322 Shady Spring, WV 25918-1322	0.0006 acres 1/162 of 0.15 acres	0.0000%
(i.11) Gary L. Cooper (1/81)	<i>Pre-deceased Garnett Cole Cooper (mother)</i>	
(i.11.1) Metania D. Cooper 1987 Rockhouse Road Paw Paw, KY 41553	0.0006 acres 1/243 of 0.15 acres	0.0000%
(i.11.2) Corey S. Cooper 4455 Old Lesters Fork Road Grundy, VA 24614	0.0006 acres 1/243 of 0.15 acres	0.0000%
(i.11.3) Byron D. Cooper P.O. Box 252 Vansant, VA 24656	0.0006 acres 1/243 of 0.15 acres	0.0000%
Tract #56 - 17.07 Acres		
(1) P.J. Brown Heirs, et al <i>(889.00 Acre Tract)</i>	17.07 acres	0.4751%
(a) Narcie Fletcher Heirs, Devisees, Successors or Assigns (1/6)	<i>Died Testate - Interest devised to Laura C. Repass</i>	
(a.1) Laura C. Repass Heirs, Devisees, Successors or Assigns	<i>Predeceased Narcie Fletcher interest passed to daughter</i>	
(a.1.1) Lynn Repass Mullins, Heirs, Successors or Assigns	<i>Died Testate - Interest devised to John R. Mullins</i>	
(a.1.1.1) John R. Mullins	<i>By deed dated 11/2/92 (DB 403/15) conveyed his interest to his five children</i>	
<i>The interest of John R. Mullins was involved in a Bankruptcy Court Order. See Settlement Agreement dated 4/11/11 for disbursement. (1/6)</i>		
Royalty Payments per the 04/11/11 Settlement Agreement - PGP Well		
(a.1.1.1.a) Mary Ann Mullins Trust c/o Mary Ann Strong 168 Sandy Lane Richlands, VA 24641	0.569 acres 1/30 of 17.07 acres	0.0158%
(a.1.1.1.b) Susan G. Maynard Trust c/o Susan G. Maynard 503 Plough Point Beaufort, SC 29902	0.569 acres 1/30 of 17.07 acres	0.0158%
(a.1.1.1.c) Lynn A. Lawson Trust c/o Lynn A. Lawson Trustee 16083 Rocky Top Ridge Bristol, VA 24202	0.569 acres 1/30 of 17.07 acres	0.0158%
(a.1.1.1.d) Charles R. Mullins & John Robert Mullins, II Trust c/o John Taylor 4600 Park Road Suite 420 Charlotte, NC 28209	1.138 acres 1/15 of 17.07 acres	0.0317%
<i>Note: The 1/15th interest released from suspense due to Granting Motion Order dated 9/6/2007</i>		
(b) Ella W. Weddington Heirs, Devisees, Successors or Assigns (1/6)	<i>Conveyed (1/2) interest to Oscar W. Thompson, Jr (DB 290/440) & (1/2) interest Betty T. Scott (DB 290/437)</i>	
(b.1) Hattie Thompson (1/18)	<i>Conveyed (1/2) interest to Oscar W. Thompson, Jr (DB 290/440) & (1/2) interest Betty T. Scott (DB 290/437)</i>	
(b.1.1) Oscar W. Thompson, Jr. Heirs, Devisees, Successors or Assigns	<i>Conveyed (1/2) interest to Oscar W. Thompson, Jr (DB 290/440) & (1/2) interest Betty T. Scott (DB 290/437)</i>	
(b.1.1.1) James F. Thompson PO Box 3443 Pikeville, KY 41502	0.158 acres 1/108 of 17.07 acres	0.0044%
(b.1.1.2) Janis T. Hall PO Box 2316 Pikeville, KY 41502	0.158 acres 1/108 of 17.07 acres	0.0044%
(b.1.1.3) Oscar W. Thompson, III PO Box 3170 Pikeville, KY 41502	0.158 acres 1/108 of 17.07 acres	0.0044%
(b.1.2) Betty T. Scott Heirs, Devisees, Successors or Assigns	<i>Conveyed (1/2) interest to Oscar W. Thompson, Jr (DB 290/440) & (1/2) interest Betty T. Scott (DB 290/437)</i>	
(b.1.2.1) William T. Scott PO Box 1316 Pikeville, KY 41502	0.237 acres 1/72 of 17.07 acres	0.0066%
(b.1.2.2) John H. Scott, III PO Box 2617 Pikeville, KY 41502	0.237 acres 1/72 of 17.07 acres	0.0066%
(b.2) Edith Cassidy (1/18)	<i>Conveyed her interest to Edith Mae Vanhooze (1/2) & Ballard W. Cassidy (1/2) DB 290/341</i>	
(b.2.1) Edith Mae Vanhooze Heirs, Devisees, Successors or Assigns (1/36)	<i>Conveyed her interest to Edith Mae Vanhooze (1/2) & Ballard W. Cassidy (1/2) DB 290/341</i>	
(b.2.1.1) Suzy J. Delong Trust c/o Suzy Delong, Trustee 276 Yorkwood Forest Drive Pikeville, KY 41501	0.158 acres 1/108 of 17.07 acres	0.0044%
(b.2.1.2) Charles R. Vanhooze Trust c/o Charles R. Vanhooze, Trustee 149 Thompson Road Pikeville, KY 41501	0.158 acres 1/108 of 17.07 acres	0.0044%

Exhibit B
VS16
Docket #VGOB 21-0420-4237
List of all Owners/Claimants
(3,593.26 Acre Unit)

210000591

	Acres in Unit	Interest in Unit
(b.2.1.3) William C. Vanhoose Trust c/o Wm. C. Vanhoose, Trustee 158 Hickory Lane Pikeville, KY 41501	0.158 acres 1/108 of 17.07 acres	0.0044%
(b.2.2) Ballard W. Cassidy Heirs, devisees, Successors or Assigns		
(b.2.2.1) Cassidy Family Ventures, LLC 3301 Feliciana Lane Lexington, KY 40509	0.474 acres 1/36 of 17.07 acres	0.0132%
(b.3) Fae W. Ramsey (1/18) (aka Faye)		
		<i>By deeds dated 6/21/82 she conveyed her interest to: James P. Ramsey (1/3), Susan Ramsey (1/3), Susan Ramsey (1/3), Joe B. Ramsey, Sr (1/3), William N. Ramsey, Jr (1/3), G. Frank Ramsey (1/3)</i>
(b.3.1) James P. Ramsey, Sr. Heirs, devisees, Successors or Assigns (1/54)		<i>Died Testate - Interest devised to two sons</i>
(b.3.1.1) Michael C. Ramsey Heirs, devisees, Successors or Assigns		
(b.3.1.1.1) Jennifer Lynn Ramsey PO Box 5880 Eugene, OR 97405	0.158 acres 1/108 of 17.07 acres	0.0044%
(b.3.1.2) James P. Ramsey, Jr. Heirs, devisees, Successors, or Assigns		
(b.3.1.2.1) Deborah K. Ramsey 908 St. Patrick Dr Tallahassee, FL 32310	0.053 acres 1/324 of 17.07 acres	0.0015%
(b.3.1.2.2) James Patton Ramsey, III 85 Weddington Branch Rd Pikeville, KY 41501	0.053 acres 1/324 of 17.07 acres	0.0015%
(b.3.1.2.3) Clyde Dawson Ramsey 1121 Nandina Ct Tallahassee, FL 32308	0.053 acres 1/324 of 17.07 acres	0.0015%
(b.3.2) Susan Joyce Ramsey Aldridge 85 Weddington Branch Road Pikeville, KY 41501	0.105 acres 1/162 of 17.07 acres	0.0029%
(b.3.3) Joe B. Ramsey, Sr. (aka Joe E. Ramsey) 354 Weddington Branch Road, Suite 1 Pikeville, KY 41501	0.316 acres 1/54 of 17.07 acres	0.0086%
(b.3.4) William N. Ramsey, Jr. 85 Weddington Branch Road Pikeville, KY 41501	0.105 acres 1/162 of 17.07 acres	0.0029%
(b.3.5) George Frank Ramsey Heirs, devisees, Successors or Assigns		
(b.3.5.1) Teddy Colley PO Box 2141 Pikeville, KY 41502-2141	0.105 acres 1/162 of 17.07 acres	0.0029%
(c) Lena B. Carter (1/6) - Deceased (Life Estate extinguished)		<i>By deed 12/5/79, conveyed (1/2) interest to Allen B. Carter & (1/2) interest to Guy P. Carter (DB 148/158)</i>
(c.1) Allen B. Carter (1/12)		<i>Conveyed (1/2) interest to William H. Carter & (1/2) interest to Sue C. Lemaire (DB 153/373)</i>
(c.1.1) William H. Carter (1/24)		<i>Conveyed his interest to Victor C. Haga & Sue (Lemaire) Haga (DB 170/558)</i>
(c.1.2) Sue C. Lemaire Haga, et vir (1/24 + 1/24 = 1/12)		<i>Obtained 1/24 from Allen B. Carter and 1/24 from William Carter Conveyed 1/12 interest to Eleanor Wall, et vir</i>
(c.1.2.1) Eleanor H. Wall, et vir.		<i>Conveyed interest to Sue C. Haga, et vir.</i>
(c.1.2.1.a) Sue C. Haga, et vir.		<i>Conveyed interest to Victor Carl Haga (husband)</i>
(c.1.2.1.a.1) Victor Carl Haga, et ux.		<i>Conveyed interest to Sue Carter Sloan for Life and Remainder to Eleanor Lynette Lemaire</i>
(c.1.2.1.a.1.1) Sue Sloan - Deceased		<i>Interest only for Life then passes</i>
(c.1.2.1.a.1.2) Eleanor Lynette Lemaire 864 West Street Carlsale, MA 01741	1.423 acres 1/12 of 17.07 acres	0.0396%
(c.2) Guy P. Carter (1/12)		<i>Conveyed (1/2) interest to Johnnye H. Carter & (1/2) interest to John W. Gillespie</i>
(c.2.1) Johnnye H. Carter Greer Hunter - Deceased (1/24)		<i>Conveyed to herself for life and remainder to Waban Carter, Johnnye Letterman & Toni McGowan</i>
(c.2.1.1) Waban Page Carter 601 Kemp Road West Greensboro, NC 27410	0.237 acres 1/72 of 17.07 acres	0.0066%
(c.2.1.2) Johnnye Juan Carter Letterman 4 Haverford Pt Greensboro, NC 27455	0.237 acres 1/72 of 17.07 acres	0.0066%
(c.2.1.3) Toni Bates McGowan 1916 Trumbull Drive Dunwoody, GA 30336	0.237 acres 1/72 of 17.07 acres	0.0066%
(c.2.2) John W. Gillespie Heirs, devisees, Successor or Assigns (1/24)		

Exhibit B
VS16
Docket #VGOB 21-0420-4237
List of all Owners/Claimants
(3,593.26 Acre Unit)

210000591

	Acres in Unit	Interest in Unit
(c.2.2.1) John W. Gillespie Trust	<i>Trustees conveyed interest to Gillespie Co. (DB 473/466)</i>	
(c.2.2.1.a) Gillespie Company P.O. Box 675 Tazewell, VA 24651	0.711 acres 1/24 of 17.07 acres	0.0195%
(d) George M. Brown Heirs, Devisees, Successors or Assigns	<i>1/8 Interest = Inherited from P.J. Brown (1/7) & Florence Crabtree (1/7 divided between 6 siblings) Was conveyed a 1/42 interest from Henry Patton Brown, see (f.5.1) below. Life Estate of Virginia Reppess extinguished</i>	
(d.1) H. Eldridge Brown Heirs, Devisees, Successors or Assigns	<i>Died Testate (WB 44/520) devised (1/2) interest to Gertrude Brown & (1/2) interest divided between to Pauline Hagy, Harley Brown II, George Brown</i>	
(d.1.1) Gertrude Hudson Brown (2/21)	<i>By 12/31/92 deed the interest was conveyed to Eldridge Brown Co. (DB 403-183)</i>	
(d.1.2) Pauline Brown Hagy (2/83)	<i>By 12/31/92 deed, the interest was conveyed to Eldridge Brown Co. (DB 403-183)</i>	
(d.1.3) Henry Eldridge Brown II (2/63)	<i>By 12/31/92 deed the interest was conveyed to Eldridge Brown Co. (DB 403-183)</i>	
(d.1.4) George Clayde Brown (2/63)	<i>By 12/31/92 deed, the interest was conveyed to Eldridge Brown Co. (DB 403-183)</i>	
(d.1.5) Eldridge Brown Company PO Box 730 Richlands, VA 24641	3.251 acres 4/21 of 17.07 acres	0.0905%
(e) Rosa B. McKenry Heirs, Devisees, Successors or Assigns (1/6)		
(e.1) John A. McKenry - Deceased	<i>Life Estate extinguished</i>	
(e.2) Luther George McKenry Heirs, Devisees, Successors or Assigns (1/36)		
(e.2.1) Patricia Thoulouse McKenry - Deceased	<i>Life Estate extinguished</i>	
(e.2.2) Charles Robert McKenry Heirs, Devisees, Successors, or Assigns		
(e.2.2.1) Jean McKenry 3122 Birch Street Carmichael, CA 95608	0.079 acres 1/216 of 17.07 acres	0.0022%
(e.2.2.2) Alan McKenry 5912 Via Casillas Carmichael, CA 95608	0.079 acres 1/216 of 17.07 acres	0.0022%
(e.2.2.3) Lee Amy Sacks 940 El Oro Drive Auburn, CA 95603	0.079 acres 1/216 of 17.07 acres	0.0022%
(e.2.3) Nancy McKenry Goss * (1/72) 502 W. Broad St., #314 Falls Church, VA 22048	0.237 acres 1/72 of 17.07 acres	0.0066%
(e.3) James S. McKenry (1/36 + 1/36 = 1/18)	<i>Includes the 1/36 interest from Ruth M. Ainsley, see (e.7) below. By 2/17/87 deed, the interest was conveyed to James R. McKenry (DB 329/659)</i>	
(e.3.1) James R. McKenry * (1/18)	<i>Will devised a Life Estate in royalty income to Susan W. McKenry with the remainder interest passing at her death to James Reinhardt McKenry, Jr., Monica Cole McKenry Johnson, and Margaret McClure McKenry Nash, in equal shares, per stirpes.</i>	
(e.3.1.1) Susan W. McKenry 3810 Atlantic Ave Apt 608 Virginia Beach, VA 23451	0.948 acres 1/18 of 17.07 acres	0.0264%
(e.3.1.2) James Reinhardt McKenry, Jr. 16 Riverbank Ct. #1 New Canaan, 08840		
(e.3.1.3) Monica Cole McKenry Johnson 4630 Sperryville Pike Woodville, VA 22748		
(e.3.1.4) Margaret Nash 4021 Shallowbrook Lane Olney, MD 20832		
(e.4) John A. McKenry, Jr. (1/36)	<i>Died Testate - interest devised/deed his four children</i>	
(e.4.1) John A. McKenry, III * Heirs, Devisees, Successors or Assigns		
(e.4.1.1) Mary McKenry PO Box 138 Itdedale, CO 80453	0.040 acres 1/432 of 17.07 acres	0.0011%
(e.4.1.2) Natalie McKenry 598 Wright St, Apt 104 Lakewood, CO 80228	0.026 acres 1/648 of 17.07 acres	0.0007%
(e.4.1.3) Elizabeth C. Gillespie 4689 Mariposa Dr Englewood, CO 80110	0.026 acres 1/648 of 17.07 acres	0.0007%
(e.4.1.4) Kimberly Ann Strotz Heirs, Devisees, Successors or Assigns		

Exhibit B
VS16
Docket #VGOB 21-0420-4237
List of all Owners/Claimants
(3,593.26 Acres Unit)

210000591

	Acres in Unit	Interest in Unit
(e.4.1.4.1) William E. Strotz, III PO Box 178 Icledale, CO 80453	0.005 acres 1/3240 of 17.07 acres	0.0001%
(e.4.1.4.2) Jonathan A. Strotz 16805 W 16th Pl Golden, CO 80401-2712	0.005 acres 1/3240 of 17.07 acres	0.0001%
(e.4.1.4.3) Josiah D. Strotz c/o William E. Strotz, Jr - Guardian 16805 W 16th Pl Golden, CO 80401-2712	0.005 acres 1/3240 of 17.07 acres	0.0001%
(e.4.1.4.4) Rachel J. Strotz c/o William E. Strotz, Jr - Guardian 16805 W 16th Pl Golden, CO 80401-2712	0.005 acres 1/3240 of 17.07 acres	0.0001%
(e.4.1.4.5) Amy Olivia Grace Strotz c/o William E. Strotz, Jr - Guardian 16805 W 16th Pl Golden, CO 80401-2712	0.005 acres 1/3240 of 17.07 acres	0.0001%
(e.4.2) Elizabeth McKenry Adams 1063 Hollow Hill Rd Lynchburg, VA 24503	0.119 acres 1/144 of 17.07 acres	0.0033%
(e.4.3) James Paria McKenry Heirs, Devisees, Successors or Assigns Died Intestate - 1/3 spouse and 2/3 children		
(e.4.3.1) Michelle Martin McKenry (now Webb)	<i>Deeded her (1/432) interest to her step-daughter (Cynthia McKenry-Therrien)</i>	
(e.4.3.2) Cynthia McKenry-Therrien PO Box 205 Church View, VA 23032	0.119 acres 1/144 of 17.07 acres	0.0033%
(e.4.4) Natalie Sue McKenry Catlis 53 Parkers Point Blvd. Forked River, NJ 08731	0.119 acres 1/144 of 17.07 acres	0.0033%
(e.5) A. P. McKenry Heirs, Devisees, Successors or Assigns (1/36)		
(e.5.1) Ellen S. McKenry * - Deceased	<i>Life Estate extinguished</i>	
(e.5.2) Lucile M. Baldie Heirs, Devisees, Successors or Assigns* (1/72)		
(e.5.2.1) Ellen Allen 109 Horn Creek Ct. Cary, NC 27519	0.237 acres 1/72 of 17.07 acres	0.0066%
(e.5.3) A. P. McKenry, Jr. Heirs, Devisees, Successors or Assigns (1/72)		
(e.5.3.1) Eloise N. McKenry Heirs, Devisees, Successors or Assigns* (1/72)		
(e.5.3.1.1) Eloise G. McKenry Trust	<i>Trust terminated upon death of Maltie Leigh Wilkie</i>	
(e.5.3.1.1.1) May Leigh Thomas Crain	<i>Assigned 4/3/2015 to Ellen Baldie Allen</i>	
(e.5.3.1.1.1.1) Ellen Allen 109 Horn Creek Ct. Cary, NC 27519	0.237 acres 1/72 of 17.07 acres	0.0066%
(e.6) Carl E. B. McKenry, Sr. Heirs, Devisees, Successors or Assigns (1/36)		
(e.6.1) Carl E. B. McKenry, Jr. * (1/36)		
(e.6.1.1) Clare C. McKenry Molloy 7 Kilone Grove Ballybeg Ennis, County Clare, Ireland	0.474 acres 1/36 of 17.07 acres	0.0132%
(e.7) Ruth M. Ainsley (1/36)	<i>Conveyed her interest to John A. McKenry, Jr. & James S. McKenry, as joint tenants with rights of survivorship. (DB 402/597 TC) John A. McKenry was deceased first vesting title to James S. McKenry.</i>	
* NOTE: By Agreement dated 3/23/77 appointed James R. McKenry as AIF		
Correspondances and Payment are to be made to: James R. McKenry, AIF for Ross B. McKenry Heirs 192 Ballard Court, Suite 400 Virginia Beach, VA 23462-6536		
(f) James B. Brown Heirs, Devisees, Successors or Assigns (1/6)	<i>Predeceased Patton J. Brown</i>	
(f.1) George Ira Brown Heirs, Devisees, Successors or Assigns (1/36)	<i>George I. Brown conveyed his interest to John H. White 10/12/14 John H. White conveyed the interest back to George I. Brown 11/18/20</i>	
(f.1.1) Ella Madge Brown Heirs, Devisees, Successors or Assigns	<i>Died Testate - Interest devised to A. P. Brown.</i>	
(f.1.2) A. P. Brown Heirs, Devisees, Successors or Assigns (1/36)		
(f.1.2.1) Anna Ruth Brown - Deceased	<i>Life Estate extinguished</i>	
(f.1.2.2) Grover Ira Brown Heirs, Devisees, Successors or Assigns (1/72)		
(f.1.2.2.1) Rodney Lynn Brown 126 Laurel Wood Acres Road Cedar Bluff, VA 24609	0.237 acres 1/72 of 17.07 acres	0.0066%

Exhibit B
VS16
Docket #VGOB 21-0420-4237
List of all Owners/Claimants
(3,593.26 Acre Unit)

210000591

	Acres in Unit	Interest in Unit
(f.1.2.3) Sarah Arlene Brown Buchanan Heirs, Devisees, Successors or Assigns (1/72) <i>Will devised P.J. Brown interest to Preston until his death, at which time they will pass to Luke, Sarah, and Ira</i>		
(f.1.2.3.1) Preston Buchanan (DOD 10/24/2020) <i>Life Estate Extinguished</i>		
(f.1.2.3.2) Laura Buchanan Heirs, Devisees, Successors, or Assigns <i>(documentation pending)</i>	0.040 acres 1/432 of 17.07 acres	0.0011%
(f.1.2.3.2.1) Chris Hess 108 Cricket Lane Cedar Bluff, VA 24609		
(f.1.2.3.2.2) Daniel McClanahan 2289 Lovers Gap Road Vansant, VA 24656		
(f.1.2.3.2.3) Lauralynn McClanahan 5705 Crow Drive Cumming, GA 30041		
(f.1.2.3.2.4) Brittany McClanahan 22715 Green Springs Church Rd Abingdon, VA 24211		
(f.1.2.3.3) Sarah B. Taylor PO Box 283 Pounding Mill, VA 24637	0.040 acres 1/432 of 17.07 acres	0.0011%
(f.1.2.3.4) Ira Buchanan 2737 Little Creek Hwy Dublin, VA 24084	0.040 acres 1/432 of 17.07 acres	0.0011%
(f.2) Charles G. Brown Heirs, Devisees, Successors or Assigns (1/36) <i>Died Testate - Interest devised to his niece Hannah A. Taylor (Daughter of Margie Ascue)</i>		
(f.2.1) Hannah Ascue Brown Taylor Heirs, Devisees, Successors or Assigns(1/36)		
(f.2.1.1) Glenn Taylor PO Box 103 Rosedale, VA 24280	0.237 acres 1/72 of 17.07 acres	0.0066%
(f.2.1.2) Barbara Taylor Pauley PO Box 767 Rosedale, VA 24280	0.237 acres 1/72 of 17.07 acres	0.0066%
(f.3) Earl Brown Heirs, Devisees, Successors or Assigns (1/36)		
(f.3.1) Vivian Witt Brown - <i>Deceased</i> <i>Life Estate extinguished</i>		
(f.3.2) Harold Kent Brown Heirs, Devisees, Successors or Assigns <i>Predeceased Vivian Brown (mother) and survived by widow and one child Died Intestate (1/2 Widow - 2/3 Child)</i>		
(f.3.2.1) Margaret Hatcher Brown Heirs, Devisees, Successors or Assigns <i>Deeded her interest 10/21/91 to Martha Brown Short & Robert Short (DB 381/812) as tenants by the entirety with rights of survivorship.</i>		
(f.3.2.1.a) Martha B. and Robert W. Short 6615 Tinkerdale Road Roanoke, VA 24019	0.158 acres 1/108 of 17.07 acres	0.0044%
(f.3.2.2) Martha B. and Robert W. Short 6615 Tinkerdale Road Roanoke, VA 24019	0.316 acres 1/54 of 17.07 acres	0.0088%
(f.4) Leola B. Brown Steele (1/42 + 1/252 = 1/36)		
(f.4.1) Henry Woodrow Steele Heirs, Devisees, Successors or Assigns (1/108) <i>A. Inherited a 1/42 interest from James B. Brown (1/7th divided between 6 children) B. Inherited a 1/252 interest from Frances Crabtree = (1/7th divided between siblings or their heirs = 1/42, then divided between the six heirs of James B. Brown = 1/252) C. The deed (DB 93/283 TC) to George H. Brown for 1/42 interest DOES NOT include the 573.80 acre or the 889.00 acre tracts.</i>		
(f.4.1.1) Buford Earl Steele Heirs, Devisees, Successors, or Assigns		
(f.4.1.1.1) Juanita Clater PO Box 1704 Front Royal, VA 22630	0.079 acres 1/216 of 17.07 acres	0.0022%
(f.4.1.2) Mary Francis Steele Carter Heirs, Devisees, Successors or Assigns (1/216) <i>Interest to husband (1/2) and (1/2) each to three children</i>		
(f.4.1.2.a) Kenneth E. Carter (1/2) 600 Mount View Street Front Royal, VA 22630	0.040 acres 1/432 of 17.07 acres	0.0011%
(f.4.1.2.b) Tina Carter (1/6) 152 Lincoln Lane Staunton, VA 24401	0.013 acres 1/1296 of 17.07 acres	0.0004%
(f.4.1.2.c) David Carter (1/6) 417 E Criser Rd, Apt 102 Front Royal, VA 22630	0.013 acres 1/1296 of 17.07 acres	0.0004%
(f.4.1.2.d) Jennifer Wiles (1/6) 79 Snowbird Court Front Royal, VA 22630	0.013 acres 1/1296 of 17.07 acres	0.0004%

Exhibit B
VS16
Docket #VGB 21-0420-4237
List of all Owners/Claimants
 (3,593.26 Acre Unit)

210000591

	Acres in Unit	Interest in Unit
(f.4.2) Claytor S. Grove Heirs, Devises, Successors or Assigns (1/108)		
(f.4.2.1) Charles M. Grove, Jr. Heirs, Devises, Successors or Assigns (1/216)		
(f.4.2.1.a) Roberto C. Grove Heirs, Devises, Successors, or Assigns		
(f.4.2.1.a.1) Ernest Charles Grove 854 Vista Ridge Court Front Royal, VA 22630	0.040 acres 1/432 of 17.07 acres	0.0011%
(f.4.2.1.a.2) Brian Alan Grove 25 Summit Ridge Road Christiansburg, VA 24073	0.040 acres 1/432 of 17.07 acres	0.0011%
(f.4.2.2) Shirley G. Singhas Heirs, Devises, Successors, or Assigns <i>(Documentation Pending)</i>	0.079 acres 1/216 of 17.07 acres	0.0022%
(f.4.3) Faye S. Hough Heirs, Devises, Successors or Assigns (1/108)		
(f.4.3.1) J. Tyson Hough Heirs, Devises, Successors or Assigns		<i>Died Testate - Interest devised to the James M. Singhas.</i>
(f.4.3.1.1) James M. Singhas Heirs, Devises, Successors or Assigns		
(f.4.3.1.1.a) Doris L. Singhas Heirs, Devises, Successors or Assigns		
(f.4.3.1.1.a.1) Amber Frazier 213 Page Street Berryville, VA 22611	0.156 acres 1/108 of 17.07 acres	0.0044%
(f.5) Henry P. Brown Heirs, Devises, Successors or Assigns (1/42 + 1/252 = 1/36) (1/252 remaining)		<i>A. Inherited a 1/42 interest from James B. Brown (1/7th divided between 6 children)</i> <i>B. Inherited a 1/252 interest from Florence Crabtree = (1/7th divided between siblings or their heirs = 1/42, then divided between the six heirs of James B. Brown = 1/252)</i>
(f.5.1) George M. Brown (1/42) <i>see (d) above</i>		<i>Conveyed 1/42 interest to George M. Brown (DB 60/254) before Florence Crabtree died, see (d) above.</i>
(f.5.2) Beatrice F. Brown - <i>Deceased</i>		<i>Life Estate extinguished</i>
(f.5.3) James Moses Brown Heirs, Devises Successors or Assigns (1/504)		<i>Inherited a (1/2) interest of the 1/252 interest from Florence Crabtree 1/3 to Spouse (1/1512) & 2/3 to Children (1/756)</i>
(f.5.3.1) Roxie Brown Heirs, Devises, Successors, or Assigns		
(f.5.3.1.1) Beverly Lester PO Box 970 Pounding Mill, VA 24637	0.003 acres 1/8048 of 17.07 acres	0.0001%
(f.5.3.1.2) Gerald Stephen Witt 4545 Wolfhound Drive Mechanicsville, VA 23116	0.003 acres 1/8048 of 17.07 acres	0.0001%
(f.5.3.1.3) Jeffrey Dean Witt 3015 Chukar Drive McKinney, TX 75072	0.003 acres 1/8048 of 17.07 acres	0.0001%
(f.5.3.1.4) Michelle Keen 297 Carroll Drive Hardy, VA 24101	0.003 acres 1/8048 of 17.07 acres	0.0001%
(f.5.3.2) James William Brown Heirs, Devises, Successors or Assigns (1/756)		<i>Died Testate - Interest devised to Brenda Brown, wife</i>
(f.5.3.2.a) Brenda Owens Brown Powell PO Box 1505 Duluth, GA 30096	0.023 acres 1/756 of 17.07 acres	0.0006%
(f.5.4) Eugene Lee Brown Heirs, Devises Successors or Assigns (1/504)		<i>Inherited a (1/2) interest of the 1/252 interest from Florence Crabtree 1/3 to Spouse (1/1512) & 2/3 to Children (1/756 divided between 6 children)</i>
(f.5.4.1) Martha Evelyn Christian Brown Heirs, Devises, Successors or Assigns (1/3 of 1/504 = 1/1512)		<i>Died Testate - Interest devised to Nora C. Demron, daughter.</i>
(f.5.4.1.a) Nora Catherine Demron 475 Maid Street Pounding Mill, VA 24637	0.011 acres 1/1512 of 17.07 acres	0.0003%
(f.5.4.2) Virginia Brown Palmer 26068 NC Highway 8 Denton, NC 27239	0.005 acres 1/3780 of 17.07 acres	0.0001%
(f.5.4.3) Benjamin Patton Brown 72 Belth Lane Cedar Bluff, VA 24609	0.005 acres 1/3780 of 17.07 acres	0.0001%
(f.5.4.4) Charles Henry Brown 14376 Peaceful Valley Road Abingdon, VA 24210	0.005 acres 1/3780 of 17.07 acres	0.0001%

Exhibit B
 VS16
 Docket #VGOB 21-0420-4237
 List of all Owners/Claimants
 (3.99326 Acre Unit)

210000591

	Acres in Unit	Interest in Unit
(f.5.4.5) William David Brown 609 Fulton Street Millville, NJ 08332	0.005 acres 1/3780 of 17.07 acres	0.0001%
(f.5.4.6) Eugene L. Brown, Jr. 3875 Gratton Road Tazewell, VA 24651	0.005 acres 1/3780 of 17.07 acres	0.0001%
(f.6) Marjorie Brown Ascue Heirs, Devisees, Successors or Assigns (1/36)		
(f.6.1) Russell A. Ascue - <i>Deceased</i>	<i>Life Estate extinguished</i>	
(f.6.2) Ruth A. Martin (aka Myrtle Ruth Martin) (1/108)		
(f.6.2.1) Joseph B. Martin, Jr. 3844 Tangle Oak Drive Clemmons, NC 27012	0.158 acres 1/108 of 17.07 acres	0.0044%
(f.6.3) Catherine A. Lee Heirs, Devisees Successors or Assigns (1/108) <i>Died Testate - Interest devised to her son, Morris Richard Lee</i>		
(f.6.3.1) Morris R. Lee 1072 Ascue Road Cedar Bluff, VA 24609	0.158 acres 1/108 of 17.07 acres	0.0044%
(f.6.4) Hannah Ascue Taylor Heirs, Devisees, Successors or Assigns (1/108 + 1/36 = 1/27)		
(f.6.4.1) Barbara Taylor Pauley P.O. Box 767 Rosedale, VA 24280	0.079 acres 1/216 of 17.07 acres	0.0022%
(f.6.4.2) Glenn C. Taylor P.O. Box 403 Rosedale, VA 24280	0.079 acres 1/216 of 17.07 acres	0.0022%
(g) Florence Crabtree Heirs, Devisees, Successors or Assigns (1/7) <i>Died Testate - Interest devised to the Estate of P.J. Brown.</i>		
Tract #59 - 0.27 Acres		
(1) Caroline Keen PO Box 233 Whitewood, VA 24657	0.27 acres	0.0075%
Tract #60 - 27.78 Acres		
Caroline Cole Heirs, Devisees, Successors or Assigns et al 33.04 Acre Tract	27.78 acres	0.7731%
(1) Carolina Cole Heirs, Devisees, Successors or Assigns		
(a) Hassell Cole <i>Interest sold to Thelma Parks thru creditor's suit (DB 161, PG 326)</i>		
(a.1) Thelma Parks <i>Conveyed interest to Edith Street & Marlon Combs (DB161, PG 386)</i>		
(a.1.1) Edith G. Street * PO Box 459 Abingdon, VA 24212	1.543 acres 1/18 of 27.78 acres	0.0430%
(a.1.2) Marlon S. Combs Heirs, Devisees, Successors or Assigns		
(a.1.2.1) F.H. Combs II Testamentary Trust* c/o Amy and/or Eric Combs, Trustees P.O. Box 841 Tazewell, VA 24651	0.514 acres 1/54 of 27.78 acres	0.0143%
(a.1.2.2) Martha E. Combs Trust* PO Box 1404 Abingdon, VA 24212	0.514 acres 1/54 of 27.78 acres	0.0143%
(a.1.2.3) CIPL LP * c/o John C. Irvin 4710 Hunterwood Circle Richmond, TX 77406	0.514 acres 1/54 of 27.78 acres	0.0143%
(b) Kermit F. & Mona McNeil Cole Heirs, Devisees, Successors or Assigns		
(b.1) Nancy J. Cole * PO Box 2075 Beckley, WV 25802	1.543 acres 1/18 of 27.78 acres	0.0430%
(b.2) Shirley Fuqua <i>(Deceased - no heirs - interest went to Nancy Cole)</i>		
(b.2.1) Nancy J. Cole * PO Box 2075 Beckley, WV 25802	1.543 acres 1/18 of 27.78 acres	0.0430%
(c) Trula Burruss Heirs, Devisees, Successors or Assigns		
(c.1) James W. Burruss	<i>conveyed interest in 36 (33.04) acres by deed dated 2/1990 (DB 356/213) to Caroline Keen</i>	

Exhibit B
VS16
Docket #VGOB 21-0420-4237
List of all Owners/Claimants
(3,593.26 Acre Unit)

210000591

	Acres in Unit	Interest in Unit
(c.1.1) Caroline C. Keen * PO Box 233 Beckley, WV 25802	1.543 acres 1/18 of 27.78 acres	0.0430%
(c.2) Margaret M. Davis	<i>conveyed interest in 36 (33.04) acres by deed dated 7/1985 (DB 313/436) to Caroline Keen</i>	
(c.2.1) Caroline C. Keen * PO Box 233 Beckley, WV 25802	1.543 acres 1/18 of 27.78 acres	0.0430%
(d) Leonard P. Cole	<i>Conveyed by deed dated 6/14/1972 to B.W. & Lena McDonald (DB 207 PG 254)</i>	
(d.1) B.W. McDonald	<i>Conveyed interest 4/20/1985 to Lena McDonald (DB 321 PG 236)</i>	
(d.2) Lena McDonald Heirs, Devisees, Successors or Assigns *		
(d.2.1) Byrd W. McDonald* 10456 NW 2nd Ave Portland, OR 97231	0.617 acres 1/45 of 27.78 acres	0.0172%
(d.2.2) Tamala McDonald Pelphrey * 10809 Meeting St Prospect, KY 40059	0.617 acres 1/45 of 27.78 acres	0.0172%
(d.2.3) Gregory B. McDonald * 2220 Nicholasville Rd, Ste 250 Lexington, KY 40503	0.617 acres 1/45 of 27.78 acres	0.0172%
(d.2.4) Greta McDonald Meek* 177 Colvin Branch Oil Springs, KY 41238	0.617 acres 1/45 of 27.78 acres	0.0172%
(d.2.5) Timothy J. McDonald * 980 Cresswood Drive Prestonsburg, KY 41653	0.617 acres 1/45 of 27.78 acres	0.0172%
(e) Sherman & Vergie M. Cole Heirs, Devisees, Successors or Assigns		
(e.1) Mary F. Harris 4623 Basawood Drive Columbus, GA 31904	0.514 acres 1/54 of 27.78 acres	0.0143%
(e.2) Larry Dean Cole 14573 Lee Highway Bristol, VA 24202-4253	0.514 acres 1/54 of 27.78 acres	0.0143%
(e.3) Carolyn Cole Jones	<i>Conveyed by deed dated 5/20/1985 (DB 311 PG 621)</i>	
(e.4) Debbie Cole Rife, et ux	<i>Conveyed by deed dated 5/23/1985 (DB 311 PG 623)</i>	
(e.5) Leon Lonnie Cole, et ur	<i>Conveyed by deed dated 6/3/1985 (DB 316 PG 276)</i>	
(e.6) Jennings Hobart Cole, et ur	<i>Conveyed by deed dated 5/9/1985 (DB 316 PG 278)</i>	
(e.a.1) Caroline C. Keen * P.O. Box 233 Whitewood, VA 24657	2.058 acres 2/27 of 27.78 acres	0.0573%
(f) Graham Cole	<i>Conveyed to Gallie Cole (DB 159 PG 586)</i>	
(f.1) Gallie Cole Heirs, Devisees, Successors or Assigns		
(f.1.1) Harold G. Cole Heirs, Devisees, Successors or Assigns		
(f.1.1.1) Kimberly Willis 1011 Nature Wood Circle Kent, OH 44240	2.058 acres 2/27 of 27.78 acres	0.0573%
(f.2) Donald T. Cole Heirs, Devisees,* Successors or Assigns		
(f.2.1) Donald Stephen Cole * 7583 Lakewater Drive Cincinnati, OH 45242-3005	1.029 acres 1/27 of 27.78 acres	0.0286%
(f.2.2) Kenneth Edward Cole * 12043 Windermere Crossing Circle Winter Garden, FL 34787-5522	1.029 acres 1/27 of 27.78 acres	0.0286%
(f.3) Charles F. Cole Heirs, Devisees, Successors or Assigns		
(f.3.1) Norma Cole Dotson Heirs, Devisees Successors, or Assigns		
(f.3.1.1) Sherry Cole	<i>Sherry Cole assigned 1/2 of her interest to Anthony Looney 6/25/2019, Instrument# 19-0875</i>	
(f.3.1.1.1) Sherry Cole 572 Wolf Creek Trail, Apt. 5 Abingdon, VA 24210	1.0289 acres 1/27 of 27.78 acres	0.0286%
(f.3.1.1.2) Anthony Looney 128 Hampshire Drive Hicoesville, NC 28115	1.0289 acres 1/27 of 27.78 acres	0.0286%

Exhibit B
 VS16
 Docket #VGOB 21-0420-4237
 List of all Owners/Claimants
 (3,593.26 Acre Unit)

210000591

	Acres in Unit	Interest in Unit
(g) Carolina C. Keen * P.O. Box 233 Whitewood, VA 24657	3.087 acres 1/9 of 27.78 acres	0.0859%
(h) Nannie Gamett Cole Cooper Heirs, Devisees, Successors or Assigns		
(h.1) Hassell MacArthur Cooper, et ux	<i>Conveyed by deed dated 10/21/1981 (DB 283 PG 471)</i>	
(h.2) Graham Millard Cooper, et ux	<i>Conveyed by deed dated 10/21/1981 (DB 283 PG 863)</i>	
(h.3) Josh Wilson Cooper, et ux	<i>Conveyed by deed dated 11/8/1981 (DB 284 PG 113)</i>	
(h.4) Thelma Murray, et vir	<i>Conveyed by deed dated 2/6/1985 to Mark Sizemore (DB 309 PG 270)</i>	
(h.4.1) Mark Sizemore, et ux	<i>Conveyed by deed dated 8/14/1986 (DB 323 PG 722)</i>	
(h.5) Lois Nicholson, et vir	<i>Conveyed by deed dated 8/14/1986 (DB 311 PG 725)</i>	
(h.6) Betty Tristen	<i>Conveyed by deed dated 8/14/1986 (DB 323 PG 728)</i>	
(h.a.1) Caroline C. Keen * P.O. Box 233 Whitewood, VA 24657	2.058 acres 2/27 of 27.78 acres	0.0573%
(h.7) Thurman Cooper Heirs, Devisees, Successors or Assigns		
(h.7.1) Bruce Michael Cooper Heirs, Devisees, Successors or Assigns		
(h.7.1.1) Teena Cooper PO Box 131 North Tazewell, VA 24630	0.057 acres 1/486 of 27.78 acres	0.0016%
(h.7.2) Rita Gail Cooper 970 Hillman Hwy NE, Lot 13 Abingdon, VA 24210	0.057 acres 1/486 of 27.78 acres	0.0016%
(h.7.3) Thelma Cooper Mullins 1019 E 2nd St, Apt 1 Richlands, VA 24641	0.057 acres 1/486 of 27.78 acres	0.0016%
(h.7.4) Teresa Lynn Rogers PO Box 1717 Richlands, VA 24641	0.057 acres 1/486 of 27.78 acres	0.0016%
(h.7.5) Thurman G. Cooper, Jr. 17215 Dismet River Rd Whitewood, VA 24657	0.057 acres 1/486 of 27.78 acres	0.0016%
(h.7.6) Terry Allen Cooper 17216 Ian Ln, Lot #10 Abingdon, VA 24212-2581	0.057 acres 1/486 of 27.78 acres	0.0016%
(h.8) Billy Cooper Heirs, Devisees, Successors or Assigns		
(h.8.1) Karan C. Rowe P.O. Box 781 Hanover, WV 24839	0.171 acres 1/162 of 27.78 acres	0.0048%
(h.8.2) Sharon Cooper Daniels PO Box 1322 Shady Spring, WV 25918-1322	0.171 acres 1/162 of 27.78 acres	0.0048%
(h.9) Gary Cooper Heirs, Devisees, Successors or Assigns		
(h.9.1) Melenie D. Cooper 1997 Rockhouse Road Paw Paw, KY 41553	0.114 acres 1/243 of 27.78 acres	0.0032%
(h.9.2) Corey S. Cooper 4455 Old Leaters Fork Rd Grundy, VA 24614	0.114 acres 1/243 of 27.78 acres	0.0032%
(h.9.3) Byron D. Cooper PO Box 252 Vansant, VA 24656	0.114 acres 1/243 of 27.78 acres	0.0032%
(2) Buchanan Mining Company LLC (P3 share of coal only) PO Drawer L Oakwood, VA 24631	3.09 acres 1/9 of 27.78 acres	0.0859%
Tract #61 - 82.38 Acres		
Caroline Cole Keen, et al (Caroline Cole Gregory Heirs, Devisees, Successors or Assigns) 79.10 Acre Tract	82.38 acres	2.2926%
(1) Caroline Cole Gregory Heirs, Devisees, Successors or Assigns		
(a) Hassel Cole (1/9)	<i>Interest conveyed to Thelma Parks by creditor's suit dated 5/2/64 (DB 161-326)</i>	
(a.1) Thelma Parks - Coal except P3 Share	<i>Interest conveyed to Edith Street and Marion Combs by deed dated 5/7/64 (DB 161-366)</i>	

Exhibit B
 VS16
 Docket #VGOB 21-0420-4237
 List of all Owners/Claimants
 (3,593.26 Acre Unit)

210000591

	Acres in Unit	Interest in Unit
(a.1.1) Edith G. Street *** P.O. Box 459 Abingdon, VA 24212	4.5767 acres 1/18 of 82.38 acres	0.1274%
(a.1.2) Marion S. Combs Heirs, Devises, Successors or Assigns (1/18) ***		
(a.1.2.1) Martha E. Combs Trust PO Box 1404 Abingdon, VA 24212	1.5256 acres 1/54 of 82.38 acres	0.0425%
(a.1.2.2) Frederick H. Combs II Heirs, Devises, Successors or Assigns		
(a.1.2.2.1) Fred H. Combs II Testamentary Trust c/o Trustee P.O. Box 841 Tazewell, VA 24651	1.5256 acres 1/54 of 82.38 acres	0.0425%
(a.1.2.3) Carol Irvin	<i>Conveyed 1/54 interest to CIPL, LP (Instrument 1200026521)</i>	
(a.1.2.3.1) CIPL, LP 4710 Hunterwood Circle Richmond, TX 77406	1.5256 acres 1/54 of 82.38 acres	0.0425%
*** NOTE: Edith G. Street, et vir. and Marion S. Combs, et vir. conveyed their interest in the Pocahontas No. 3 seam to Island Creek Coal Company by deed dated 5/25/81 (DB 323-563).		
(a.2) Buchanan Mining Company LLC - P3 Seam Only *** PO Drawer L Oakwood, VA 24631	9.1533 acres 1/9 of 82.38 acres	0.2547%
*** NOTE: CNX Gas Company conveyed its Royalty Interest in the CBM Only to Edith Street, aka Irvin, Carol Irvin, Martha Combs and The Frederick H. Combs II Testamentary Trust by deed dated 3/07/08 (Inst#080001170).		
(b) Kermit Cole Heirs, Devises, Successors or Assigns (1/9)		
(b.1) Mona Cole, widow - <i>Deceased</i>	<i>Dower interest of a 1/3 Life Estate</i>	
(b.2) Nancy J. Cole <i>See (b.3.1.a) below</i> P.O. Box 2075 Backley, WV 25802	9.1533 acres 1/9 of 82.38 acres	0.2547%
(b.3) Shirley Cole Fuqua Heirs, Devises, Successors or Assigns (1/18)	<i>No issue and her husband is deceased. Shirley Fuqua pre-deceased Mona Cole, her mother.</i>	
(b.3.1) Mona Cole Heirs, Devises, Successors or Assigns	<i>The 1/18th interest is combined with (b.2) above.</i>	
(b.3.1.a) Nancy J. Cole (1/18)		
(c) Trula Burress Heirs, Devises, Successors or Assigns (1/9)		
(c.1) James W. Burress 22638 Aven Lane Abingdon, VA 24211	4.5767 acres 1/18 of 82.38 acres	0.1274%
(c.2) Margaret M. Davis P.O. Box 10 Richlands, VA 24641	4.5767 acres 1/18 of 82.38 acres	0.1274%
(d) Leonard P. Cole (1/9)	<i>Interest conveyed to B. W. McDonald and Lena McDonald by deed dated 6/14/72 (DB 207-254)</i>	
(d.1) B. W. McDonald	<i>Interest in 85 acre tract conveyed to Lena McDonald by deed dated 4/20/85 (DB 321-238)</i>	
(d.2) Lena McDonald Heirs, Devises, Successors or Assigns		
(d.2.1) Byrd W. McDonald, II 10456 NW 2nd Ave. Portland, OR 97231	1.8307 acres 1/45 of 82.38 acres	0.0509%
(d.2.2) Timothy J. McDonald 980 Cresswood Drive Prestonsburg, KY 41653	1.8307 acres 1/45 of 82.38 acres	0.0509%
(d.2.3) Tamala M. Palphrey 10809 Meeting Street Prospect, KY 40059	1.8307 acres 1/45 of 82.38 acres	0.0509%
(d.2.4) Gregory B. McDonald 2220 Nicholasville Rd, Ste 250 Lexington, KY 40503	1.8307 acres 1/45 of 82.38 acres	0.0509%
(d.2.5) Greta McDonald Meek 177 Colvin Branch Oil Springs, KY 41238	1.8307 acres 1/45 of 82.38 acres	0.0509%
(e) Sherman Cole Heirs, Devises, Successors or Assigns (1/9)		
(e.1) Virgie Cole, widow - <i>Deceased</i>	<i>Dower interest of a 1/3 Life Estate</i>	
(e.2) Larry Dean Cole 16927 Dismal River Rd Whitewood, VA 24657	1.5256 acres 1/54 of 82.38 acres	0.0425%
(e.3) Mary F. Harris 4823 Basewood Drive Columbus, GA 31904	1.5256 acres 1/54 of 82.38 acres	0.0425%
(e.4) Caroline Jones (1/54)	<i>Interest conveyed to Claude V. Keen and Carolins Keen by deed dated 5/20/85 (DB 311-621. See (e.8) below.</i>	

Exhibit B
 VS16
 Docket #VGOB 21-0420-4237
 List of all Owners/Claimants
 (3,593.26 Acre Unit)

210000591

	Acres in Unit	Interest in Unit
(e.5) Debbie Cole Rife (1/54)		Interest conveyed to Claude V. Keen and Caroline Keen by deed dated 5/23/85 (DB 311-623). See (a.8) below.
(e.6) Leon Lonnie Cole (1/54)		Interest conveyed to Claude V. Keen and Caroline Keen by deed dated 11/01/85 (DB 316-276). See (a.8) below.
(e.7) Jennings Hobart Cole (1/54)		Interest conveyed to Claude V. Keen and Caroline Keen by deed dated ___/___/85 (DB 316-278). See (a.8) below.
(e.8) Claude V. Keen and Caroline Keen		Claude V. Keen D.O.D. 5/14/2012
(e.8.1) Caroline Cole Keen P.O. Box 233 Whitewood, VA 24657	6.1022 acres 2/27 of 82.38 acres	0.1698%
(f) Graham Cole (1/9)		Interest conveyed to Galtie F. Cole by deed dated 2/7/64 (DB 150-586)
(g) Galtie Cole Heirs, Devisees, Successors or Assigns (2/9)		Interest inherited from Caroline Cole Gregory (1/3) plus interest conveyed from Graham Cole (1/9). See (f) above.
(g.1) Alta M. Cole Heirs, Devisees, Successors or Assigns (2/9)		
(g.1.1) Harold G. Cole Heirs, Devisees, Successors or Assigns		
(g.1.1.1) Doris Jean Cole Heirs, Devisees, Successors, or Assigns		By deed dated 5/23/16 and st Instr# 16-1053, The Estate of Doris Jean Cole purported to convey to Appalachian Energy Inc, all of its interest in minerals in the 85 acre (calc. 79.10 acres) tract. The conveyance may have failed to convey the interest as Kimberly Walls failed to qualify as an executor.
(g.1.1.1.a) Kimberly Walls 1011 Nature Wood Circle Kent, OH 44240		
(g.1.1.1.b) Appalachian Energy, Inc 230 Charwood Drive Abingdon, VA 24210	6.1022 acres 2/27 of 82.38 acres	0.1698%
(g.1.2) Donald Theodore Cole Heirs, Devisees, Successors or Assigns (2/27)		
(g.1.2.a) Donald Stephen Cole 11 Woodcreek Drive Blue Ash, OH 45241	3.0511 acres 1/27 of 82.38 acres	0.0849%
(g.1.2.b) Kenneth Edward Cole 12043 Windermere Crossing Circle Winter Garden, FL 34787-5522	3.0511 acres 1/27 of 82.38 acres	0.0849%
(g.1.3) Charles F. Cole Heirs, Devisees, Successors or Assigns		
(g.1.3.1) Norms Cole Dotson Heirs, Devisees, Successors, or Assigns		
(g.1.3.1.1) Sherry Cole		Sherry Cole assigned 1/2 of her interest to Anthony Looney 6/25/2019, Instrument# 19-0875
(g.1.3.1.1.1) Sherry Cole 872 Wolf Creek Trail, Apt. 5 Abingdon, VA 24210	3.0511 acres 1/27 of 82.38 acres	0.0849%
(g.1.3.1.1.2) Anthony Looney 128 Hampshire Drive Mooresville, NC 28115	3.0511 acres 1/27 of 82.38 acres	0.0849%
(h) Caroline Cole Keen P.O. Box 233 Whitewood, VA 24657	9.1533 acres 1/9 of 82.38 acres	0.2547%
(i) Nannie Garnett Cole Cooper Heirs, Devisees, Successors or Assigns (1/9)		
(i.1) Haesell McArthur Cooper (1/81)		Interest conveyed to Caroline Keen by deed dated 10/21/81 (DB 283-471) - see (i.4) below.
(i.2) Graham Millard Cooper (1/81)		Interest conveyed to Caroline Keen by deed dated 10/26/81 (DB 283-863) - see (i.4) below.
(i.3) Josh Wilson Cooper (1/81)		Interest conveyed to Caroline Keen by deed dated 11/09/81 (DB 284-113) - see (i.4) below.
(i.4) Caroline Cole Keen P.O. Box 233 Whitewood, VA 24657	3.0511 acres 1/27 of 82.38 acres	0.0849%
(i.5) Thelma Geraldine Murray (1/81)		Interest conveyed to Mark Sizemore by quitclaim deed dated 2/6/85 (DB 309-270)
(i.5.1) Mark Sizemore, et ux. & Thelma Murray		Interest conveyed to Claude V. Keen and Caroline Keen by deed dated 8/14/86 (DB 323-725) - see (i.8) below
(i.6) Lois Nicholson (1/81)		Interest conveyed to Claude V. Keen and Caroline Keen by deed dated 8/14/86 (DB 323-725) - see (i.8) below
(i.7) Betty Trietan (1/81)		Interest conveyed to Claude V. Keen and Caroline Keen by deed dated 8/14/86 (DB 323-728) - see (i.8) below
(i.8) Claude V. Keen and Caroline Cole Keen		Claude V. Keen D.O.D. 5/14/2012
(i.8.1) Caroline Cole Keen P.O. Box 233 Whitewood, VA 24657	3.0511 acres 1/27 of 82.38 acres	0.0849%
(i.9) Thurman Gerald Cooper Heirs, Devisees, Successors or Assigns (1/81)		
(i.9.1) Bruce Michael Cooper Heirs, Devisees, Successors or Assigns		
(i.9.1.1) Teena Cooper P.O. Box 131 North Tazewell, VA 24630	0.1695 acres 1/486 of 82.38 acres	0.0047%

Exhibit B
 VS16
 Docket #VGOB 21-0420-4237
 List of all Owners/Claimants
 (3,593.26 Acre Unit)

210000591

	Acres in Unit	Interest in Unit
(i.9.2) Rita Gail Cooper 970 Hillman Highway NE, Lot 13 Abingdon, VA 24210	0.1695 acres 1/486 of 82.38 acres	0.0047%
(i.9.3) Thelma Cooper Mullins 1019 E Second St, Apt. 1 Richlands, VA 24641	0.1695 acres 1/486 of 82.38 acres	0.0047%
(i.9.4) Terese Lynn Rogers PO Box 1717 Richlands, VA 24641	0.1695 acres 1/486 of 82.38 acres	0.0047%
(i.9.5) Thurman G. Cooper, Jr. 17215 Dismal River Rd Whitewood, VA 24657	0.1695 acres 1/486 of 82.38 acres	0.0047%
(i.9.6) Terry Allen Cooper 17216 Ian Lane, Lot #10 Abingdon, VA 24210	0.1695 acres 1/486 of 82.38 acres	0.0047%
(i.10) Billy Victor Cooper (1/81)	<i>Pre-deceased Garnett Cole Cooper (mother)</i>	
(i.10.1) Karen Cooper Rowe P.O. Box 781 Hanover, WV 24839	0.5085 acres 1/162 of 82.38 acres	0.0142%
(i.10.2) Sharon Cooper Daniels P.O. Box 1322 Shady Spring, WV 25918-1322	0.5085 acres 1/162 of 82.38 acres	0.0142%
(i.11) Gary L. Cooper (1/81)	<i>Pre-deceased Garnett Cole Cooper (mother)</i>	
(i.11.1) Melanie D. Cooper 1997 Rockhouse Road Paw Paw, KY 41553	0.3390 acres 1/243 of 82.38 acres	0.0094%
(i.11.2) Corey S. Cooper 4456 Old Leslers Fork Road Grundy, VA 24614	0.3390 acres 1/243 of 82.38 acres	0.0094%
(i.11.3) Byron D. Cooper P.O. Box 252 Vansant, VA 24656	0.3390 acres 1/243 of 82.38 acres	0.0094%
Tract #62 - 115.71 Acres		
(1) Katherine Cole Estate c/o Raca Cole Dye PO Box 85 Jewell Ridge, VA 24622	115.71	3.2202%
Tract #63 - 76.45 Acres		
(1) Buchanan Mining Company LLC, et al. <i>(Big Vein Tract 51 - 71.85 Acre Tract)</i>	76.45 acres	2.1276%
(a) Yukon Pocahontas Coal Company*** P.O. Box 187 Tazewell, VA 24651	38.23 acres 1/2 of 76.45 acres	1.0638%
(b) Buchanan Coal Company*** P.O. Box 187 Tazewell, VA 24651	8.49 acres 1/9 of 76.45 acres	0.2364%
(c) Sayers-Pocahontas Coal Company*** P.O. Box 187 Tazewell, VA 24651	4.25 acres 1/18 of 76.45 acres	0.1182%
*** address for all correspondence: c/o Sayers F. Harman III 333 Vanderbilt Road Asheville, NC 28803		
(d) Buchanan Mining Company LLC PO Drawer L Oakwood, VA 24631	25.48 acres 1/3 of 76.45 acres	0.7092%
Note: The royalty for (d) is to be paid to Weyerhaeuser NR Company.		
Tract #64 - 82.81 Acres		
(1) Anise Jean Jones, et al	82.81 acres	2.3046%
(a) Anise Jean Jones 620 Delhart Road Galax, VA 24333	41.41 acres 1/2 of 82.81 acres	1.1523%
(b) Norine Kennedy Harman 23164 Kastrel Drive Bristol, VA 24202	41.41 acres 1/2 of 82.81 acres	1.1523%
Tract #65 - 108.95 Acres		
(1) LBR Holdings, LLC <i>(1232.67 acre tract)</i> PO Box 18088 Asheville, NC 28814-0088	108.95 acres	3.0321%

Exhibit B
 VS16
 Docket #VGOB 21-0420-4237
 List of all Owners/Claimants
 (3,593.26 Acres Unit)

210000591

	Acres in Unit	Interest In Unit
Tract #66 - 2.72 Acres		
(1) Dorothy Hill, et al	2.72 acres	0.0757%
(a) Dorothy Hill-Pritchitt 4544 Spring Garden Road Chatham, VA 24531	0.34 acres 1/8 of 2.72 acres	0.0095%
(b) Virginia May Rosser 4721 Spring Garden Road Chatham, VA 24531	0.34 acres 1/8 of 2.72 acres	0.0095%
(c) Franklin Delano Cole 730 Ridgewood Way Kodak, TN 37764	0.34 acres 1/8 of 2.72 acres	0.0095%
(d) Harles J. Cole Heirs, Devisees, Successors, or Assigns		
(d.1) Gaynelle Cole Heirs, Devisees, Successors, or Assigns		
(d.1.1) Donna Gail Cole 1206 Erie Lane Elizabethton, TN 37843	0.17 acres 1/16 of 2.72 acres	0.0047%
(d.1.2) Pamela Joy Cole 26 Douglas Road Chappaqua, NY 10514	0.17 acres 1/16 of 2.72 acres	0.0047%
(e) Robert J. Mullins 1718 Spruce Pine Road Pilgrims Knob, VA 24634	0.27 acres 1/10 of 2.72 acres	0.0076%
(f) Paul Cole 1011 Highway Drive Pilgrims Knob, VA 24634	0.27 acres 1/10 of 2.72 acres	0.0076%
(g) Jack Cole 1023 Highway Drive Pilgrims Knob, VA 24634	0.27 acres 1/10 of 2.72 acres	0.0076%
(h) Charles Cole Heirs, Devisees, Successors, or Assigns		
(h.1) Tony Cole 2029 Left Fork Road Pilgrims Knob, VA 24634	0.27 acres 1/10 of 2.72 acres	0.0076%
(i) George K. Read Heirs, Devisees, Successors, or Assigns		
(i.1) Helen C. Read Heirs, Devisees, Successors, or Assigns <i>(Documentation Pending)</i>	0.27 acres 1/10 of 2.72 acres	0.0076%
(i.1.1) Carla Brown Hurley 1038 Left Fork Road Pilgrims Knob, VA 24634		
(i.1.2) Melanie B. Burton 1937 Porter Hollow Rd Castlewood, VA 24224		
(i.1.3) Edward W. Brown 1131 Left Fork Road Pilgrims Knob, VA 24634		
Tract #67 - 34.79 Acres		
(1) Tazewell Coal & Gas Company LLC PO Box 675 Tazewell, VA 24651	34.79 acres	0.9682%
Tract #68 - 89.98 Acres		
(1) Pocahontas Resources LLC PO Box 1837 Abingdon, VA 24212-1837	89.98 acres	2.5041%
Tract #69 - 33.99 Acres		
(1) Pocahontas Resources LLC PO Box 1837 Abingdon, VA 24212-1837	33.99 acres	0.0459%
Tract #70 - 20.70 Acres		
William B. Dennis, et al	20.70 acres	0.5761%
(1) B.E. Stiltner Heirs, Devisees, Successors, or Assigns		
(a) Sallie E. Belcher Stiltner	<i>Life Estate extinguished at death</i>	
(a.1) Betty Raines PO Box 949 Grundy, VA 24614	1.3800 acres 1/15 of 20.70 acres	0.0384%

Exhibit B
VS16
Docket #VGOB 21-0420-4237
List of all Owners/Claimants
(3,593.26 Acre Unit)

210000591

	Acres in Unit	Interest in Unit
(a.2) Ruby Stiltner Minton Heirs, Devisees, Successors, or Assigns		
(a.2.1) Rayburn Minton, II PO Box 1328 Grundy, VA 24614	1.3800 acres 1/15 of 20.70 acres	0.0384%
(a.3) Aubray Lloyd Stiltner Heirs, Devisees, Successors, or Assigns		
(a.3.1) Virginia Elizabeth Greenway Bradley	<i>Life Estate extinguished at death</i>	
(a.3.2) Jeanne S. Provost PO Box 22 Jarrall, TX 76537	0.4600 acres 1/45 of 20.70 acres	0.0128%
(a.3.3) Patsy Ratliff 20509 Blue Spruce Rd Bristol, VA 24202	0.4600 acres 1/45 of 20.70 acres	0.0128%
(a.3.4) Neva Jo Lambert Heirs, Devisees, Successors, or Assigns <i>(Documentation pending)</i>	0.4600 acres 1/45 of 20.70 acres	0.0128%
(a.4) Adren H.R. Stiltner Heirs, Devisees, Successors, or Assigns		
(a.4.1) Ruby Stiltner Minton Heirs, Devisees, Successors, or Assigns		
(a.4.1.1) Rayburn Minton, II PO Box 1328 Grundy, VA 24614	0.3450 acres 1/60 of 20.70 acres	0.0096%
(a.4.2) Betty Rainee PO Box 949 Grundy, VA 24614	0.3450 acres 1/60 of 20.70 acres	0.0096%
(a.4.3) Louisa Stiltner Sawyers Heirs, Devisees, Successors, or Assigns		
(a.4.3.1) Michael R. Sawyers 1166 Forest Run Road Batavia, OH 45103	0.3450 acres 1/60 of 20.70 acres	0.0096%
(a.4.4) Aubray Lloyd Stiltner Heirs, Devisees, Successors, or Assigns		
(a.4.4.1) Virginia Elizabeth Greenway Bradley	<i>Life Estate extinguished at death</i>	
(a.4.4.2) Jeanne S. Provost PO Box 22 Jarrall, TX 76537	0.1150 acres 1/180 of 20.70 acres	0.0032%
(a.4.4.3) Patsy Ratliff 20509 Blue Spruce Rd Bristol, VA 24202	0.1150 acres 1/180 of 20.70 acres	0.0032%
(a.4.4.4) Neva Jo Lambert Heirs, Devisees, Successors, or Assigns <i>(Documentation pending)</i>	0.1150 acres 1/180 of 20.70 acres	0.0032%
(a.5) Louise Stiltner Sawyers Heirs, Devisees, Successors, or Assigns		
(a.5.1) Michael R. Sawyers 1166 Forest Run Road Batavia, OH 45103	1.3800 acres 1/15 of 20.70 acres	0.0384%
(2) Cumberland Bank & Trust Company M.A. Street, Trustee PO Box 1975 Grundy, VA 24614	6.9000 acres 1/3 of 20.70 acres	0.1920%
(3) Robert J. Dennis Heirs, Devisees, Successors, or Assigns		
(a) Estate of Robert Dennis c/o Byrum L. Gaiser 208 E. Main Street Abingdon, VA 24210	3.4500 acres 1/6 of 20.70 acres	0.0960%
(4) William Burns Dennis Heirs, Devisees, Successors, or Assigns		
(a) Modie Lee Ford 1704 31st Street Savannah, GA 31404	3.4500 acres 1/6 of 20.70 acres	0.0960%
Tract #71 - 51.55 Acres		
Celia Afafair Cox Compton Heirs <i>(Documentation pending)</i>	51.55 acres	1.4346%
(1) Hannibal Albert Compton	<i>Life Estate extinguished at death</i>	
(a) Henry Cabot Lodge Compton Heirs, Devisees,		

	Acres in Unit	Interest in Unit
(a.1) Jennifer Shawn Compton 4620 Millview Court Roanoke, VA 24018		
(a.2) Jane Compton Noel 9619 Farnham Drive Pike Road, AL 36064		
(a.3) Jonathan Lodge Compton 111273 S 4760 Rd Muldrow, OK 74948		
(a.4) Rosa Lee Nuckolls 1811A High Street Myrtle Beach, SC 29577		
(b) William Blake Compton 1714 Elkins Branch Rd Grundy, VA 24614		
(c) Wendell Ray Compton Heirs, Devisees, Successors, or Assigns		
(c.1) Margie Juanita Compton 1202 Virginia Ave NW Norton, VA 24273		
(d) Ralph Wallace Compton		
(d.1) Henry Cabot Lodge Compton Heirs, Devisees,		
(d.1.1) Jennifer Shawn Compton 4620 Millview Court Roanoke, VA 24018		
(d.1.2) Jane Compton Noel 9619 Farnham Drive Pike Road, AL 36064		
(d.1.3) Jonathan Lodge Compton 111273 S 4760 Rd Muldrow, OK 74948		
(d.1.4) Rosa Lee Nuckolls 1811A High Street Myrtle Beach, SC 29577		
(d.2) William Blake Compton 1714 Elkins Branch Rd Grundy, VA 24614		
(d.3) Wendell Ray Compton Heirs, Devisees, Successors, or Assigns		
(d.3.1) Margie Juanita Compton 1202 Virginia Ave NW Norton, VA 24273		
(e) Victor Hugo Compton Heirs, Devisees, Successors, or Assigns		
(e.1) Celia Gayle Compton Heirs, Devisees, Successors, or Assigns		
(e.1.1) Terry Compton 1591 Rocky Hollow Road Jonesborough, TN 37659		
(e.2) Eugene Wallace Compton Address Unknown		
Tract #72 - 28.50 Acres		
Alta Stanford, et al	28.50 acres	0.7932%
(1) William Cecil Stanford Heirs, Devisees, Successors, or Assigns		
(a) Alta Stanford		<i>Life estate extinguished at death</i>
(b) Ricky Allen Stanford Heir, Devisees, Successors, or Assigns		
(b.1) Ricky Allen Stanford Jr 6524 Brown Mountain Road Whiteswood, VA 24667	0.509 acres 1/56 of 28.50 acres	0.0142%
(b.2) William Perkins <i>address pending</i>	0.509 acres 1/56 of 28.50 acres	0.0142%
(b.2) Melissa Underwood 3918 Baptist Valley Road Cedar Bluff, VA 24609	0.509 acres 1/56 of 28.50 acres	0.0142%
(b.3) Mehayleigh Perkins <i>address pending</i>	0.509 acres 1/56 of 28.50 acres	0.0142%

Exhibit B
 VS16
 Docket #VGOB 21-0420-4237
 List of all Owners/Claimants
 (3,593.26 Acre Unit)

210000591

	Acres in Unit	Interest in Unit
(c) Robert James Stanford 138 Crown Street Pounding Mill, VA 24637	2.036 acres 1/14 of 28.50 acres	0.0567%
(d) Rodney Dean Stanford 5654 Wexler Road Dublin, OH 43016	2.036 acres 1/14 of 28.50 acres	0.0567%
(e) Helen Stanford Kirby Heirs, Devisees, Successors, or Assigns <i>(Documentation Pending)</i>	2.036 acres 1/14 of 28.50 acres	0.0567%
(a.1) Wanda McClenny 214 North Highway 175-48 Seagoville, TX 75159		
(f) Edwin Glen Stanford Heirs, Devisees, Successors, or Assigns		
(f.1) Edwin K. Stanford 2348 Mob Creek Road Bedford, VA 24523	0.509 acres 1/56 of 28.50 acres	0.0142%
(f.2) Brian L. Stanford 595 Republic Road Christiansburg, VA 24073	0.509 acres 1/56 of 28.50 acres	0.0142%
(f.3) Troy L. Stanford Heirs, Devisees, Successors, or Assigns <i>(Documentation Pending)</i>	0.509 acres 1/56 of 28.50 acres	0.0142%
(f.3.1) Troy L. Stanford, Jr. 11160 Sindale Drive Smithfield, VA 24340		
(f.4) Bonnie S. Stanford 1165 Gaepa Trail Road King, NC 27021	0.509 acres 1/56 of 28.50 acres	0.0142%
(g) Billy Gene Stanford Heirs, Devisees, Successors, or Assigns <i>(Documentation Pending)</i>	2.036 acres 1/14 of 28.50 acres	0.0567%
(g.1) Bennie Stanford 1215 Motor View Road Butte, MT 59701		
(h) Dorothy Mae Stanford Hom Heirs, Devisees, Successors, or Assigns		
(h.1) James Goodman 875 Mainway Road Cedar Bluff, VA 24608	0.679 acres 1/42 of 28.50 acres	0.0189%
(h.2) Melissa Houchins PO Box 1057 Cedar Bluff, VA 24609	0.679 acres 1/42 of 28.50 acres	0.0189%
(h.3) Gary Hom, Jr. 1784 Myers Road, Lot 3 Saverville, TN 37862	0.679 acres 1/42 of 28.50 acres	0.0189%
(2) Alta Stanford Heirs, Devisees, Successors, or Assigns <i>(Documentation Pending)</i>	14.250 acres 1/2 of 28.50 acres	0.3966%
Tract #73 - 39.25 Acres		
Caroline Cole Gragory Heirs, Devisees, Successors, or Assigns 100 Acre Tract	39.25 acres	1.0923%
(1) Caroline Cole Heirs, Devisees, Successors or Assigns		
(a) Hassell Cole		<i>Interest sold to Thelma Parks thru creditor's suit (DB 161, PG 326)</i>
(a.1) Thelma Parks		<i>Conveyed interest to Edith Street & Marion Combs (DB 161, PG 366)</i>
(a.1.1) Edith G. Street * PO Box 459 Abingdon, VA 24212	2.181 acres 1/18 of 39.25 acres	0.0607%
(a.1.2) Marion S. Combs Heirs, Devisees, Successors or Assigns		
(a.1.2.1) F.H. Combs II Testamentary Trust* c/o Amy and/or Eric Combs, Trustees P.O. Box 841 Tazewell, VA 24651	0.727 acres 1/54 of 39.25 acres	0.0202%
(a.1.2.2) Martha E. Combs Trust* PO Box 1404 Abingdon, VA 24212	0.727 acres 1/54 of 39.25 acres	0.0202%
(a.1.2.3) CRPL LP * c/o John C. Irvin 4710 Hunterwood Circle Richmond, TX 77406	0.727 acres 1/54 of 39.25 acres	0.0202%

Exhibit B
VS16
Docket #VGOB 21-0420-4237
List of all Owners/Claimants
(3,593.26 Acre Unit)

210000591

	Acres in Unit	Interest in Unit
(a.2) Buchanan Mining Company LLC - <i>P3 Seam Only</i> *** PO Drawer L Oakwood, VA 24631	4.3611 acres 1/9 of 39.25 acres	0.1214%
<i>*** NOTE: CNX Gas Company conveyed its Royalty Interest in the CBM Only to Edith Street, John Irvin, Carol Irvin, Martha Combs and The Frederick H. Combs II Testamentary Trust by deed dated 3/07/08 (Inst#080007170).</i>		
(b) Kermit F. & Mona McNeil Cole Heirs, Devisees, Successors or Assigns		
(b.1) Nancy J. Cole * PO Box 2075 Beckley, WV 25602	2.181 acres 1/18 of 39.25 acres	0.0607%
(b.2) Shirley Fuqua	<i>(Deceased - no heirs - interest went to Nancy Cole)</i>	
(b.2.1) Nancy J. Cole * PO Box 2075 Beckley, WV 25602	2.181 acres 1/18 of 39.25 acres	0.0607%
(c) Trusa Burress Heirs, Devisees, Successors or Assigns		
(c.1) James W. Burress 22638 Aven Lane Abingdon, VA 24211	2.181 acres 1/18 of 39.25 acres	0.0607%
(c.2) Margaret M. Davis PO Box 10 Richlands, VA 24641	2.181 acres 1/18 of 39.25 acres	0.0607%
(d) Leonard P. Cole <i>Conveyed by deed dated 6/14/1972 to B.W. & Lena McDonald (DB 207 PG 254)</i>		
(d.1) B.W. McDonald	<i>Conveyed interest 4/20/1985 to Lena McDonald (DB 321 PG 236)</i>	
(d.2) Lena McDonald Heirs, Devisees, Successors or Assigns *		
(d.2.1) Byrd W. McDonald* 10456 NW 2nd Ave Portland, OR 97231	0.872 acres 1/45 of 39.25 acres	0.0243%
(d.2.2) Tamala McDonald Pelphrey * 10809 Meeting St Prospect, KY 40059	0.872 acres 1/45 of 39.25 acres	0.0243%
(d.2.3) Gregory B. McDonald * 2220 Nicholasville Rd, Ste 250 Lexington, KY 40503	0.872 acres 1/45 of 39.25 acres	0.0243%
(d.2.4) Grate McDonald Meek* 177 Colvin Branch Oil Springs, KY 41238	0.872 acres 1/45 of 39.25 acres	0.0243%
(d.2.5) Timothy J. McDonald * 980 Crosswood Drive Prestonsburg, KY 41653	0.872 acres 1/45 of 39.25 acres	0.0243%
(e) Sherman & Vergie M. Cole Heirs, Devisees, Successors or Assigns		
(e.1) Mary F. Harris 4823 Basswood Drive Columbus, GA 31904	0.727 acres 1/54 of 39.25 acres	0.0202%
(e.2) Larry Dean Cole 14573 Lee Highway Bristol, VA 24202-4253	0.727 acres 1/54 of 39.25 acres	0.0202%
(e.3) Carolyn Cole Jones	<i>Conveyed by deed dated 5/20/1985 (DB 311 PG 621)</i>	
(e.4) Debbie Cole Rife, et ux	<i>Conveyed by deed dated 5/23/1985 (DB 311 PG 623)</i>	
(e.5) Leon Lonnie Cole, et ux	<i>Conveyed by deed dated 6/3/1985 (DB 316 PG 276)</i>	
(e.6) Jennings Hobart Cole, et ux	<i>Conveyed by deed dated 5/9/1985 (DB 316 PG 278)</i>	
(e.a.1) Caroline C. Keen * P.O. Box 233 Whiteswood, VA 24657	2.907 acres 2/27 of 39.25 acres	0.0809%
(f) Graham Cole <i>Conveyed to Gattie Cole (DB159 PG 585)</i>		
(f.1) Gattie Cole Heirs, Devisees, Successors or Assigns		
(f.1.1) Harold G. Cole Heirs, Devisees, Successors or Assigns		
(f.1.1.1) Kimberly Willis 1011 Natures Wood Circle Kent, OH 44240	2.907 acres 2/27 of 39.25 acres	0.0809%
(f.2) Donald T. Cole Heirs, Devisees,* Successors or Assigns		

Exhibit B
 VS16
 Docket #VGOB 21-0420-4237
 List of all Owners/Claimants
 (3,593.26 Acre Unit)

210000591

	Acres in Unit	Interest in Unit
(f.2.1) Donald Stephen Cole *	1.454 acres	0.0405%
7583 Lakewater Drive	1/27 of 39.25 acres	
Cincinnati, OH 45242-3005		
(f.2.2) Kenneth Edward Cole *	1.454 acres	0.0405%
31957 Redtali Reserve	1/27 of 39.25 acres	
Sorrento, FL 32776		
(f.3) Charles F. Cole Heirs, Devisees, Successors or Assigns		
(f.3.1) Norma Cole Dotson Heirs, Devisees		
Successors, or Assigns		
(f.3.1.1) Sherry Cole	<i>Sherry Cole assigned 1/2 of her interest to Anthony Looney 6/25/2019, Instrument# 19-0875</i>	
(f.3.1.1.1) Sherry Cole	1.4537 acres	0.0405%
872 Wolf Creek Trail, Apt. 5	1/27 of 39.25 acres	
Abingdon, VA 24210		
(f.3.1.1.2) Anthony Looney	1.4537 acres	0.0405%
428 Hampshire Drive	1/27 of 39.25 acres	
Mooreville, NC 28115		
(g) Caroline C. Keen *	4.361 acres	0.1214%
P.O. Box 233	1/9 of 39.25 acres	
Whitewood, VA 24657		
(h) Nannie Gamett Cole Cooper Heirs, Devisees,		
Successors or Assigns		
(h.1) Hassell MacArthur Cooper, et ux	<i>Conveyed by deed dated 10/21/1981 (DB 283 PG 471)</i>	
(h.2) Graham Millard Cooper, et ux	<i>Conveyed by deed dated 10/21/1981 (DB 283 PG 863)</i>	
(h.3) Josh Wilson Cooper, et ux	<i>Conveyed by deed dated 11/8/1981 (DB 284 PG 113)</i>	
(h.4) Thelma Murray, et vir	<i>Conveyed by deed dated 2/6/1985 to Mark Sizemore (DB 309 PG 270)</i>	
(h.4.1) Mark Sizemore, et ux	<i>Conveyed by deed dated 8/14/1986 (DB 323 PG 722)</i>	
(h.5) Lois Nicholson, et vir	<i>Conveyed by deed dated 8/14/1986 (DB 311 PG 725)</i>	
(h.6) Betty Tristan	<i>Conveyed by deed dated 8/14/1986 (DB 323 PG 728)</i>	
(h.a.1) Caroline C. Keen *	2.907 acres	0.0809%
P.O. Box 233	2/27 of 39.25 acres	
Whitewood, VA 24657		
(h.7) Thurman Cooper Heirs, Devisees, Successors		
or Assigns		
(h.7.1) Bruce Michael Cooper Heirs, Devisees,		
Successors or Assigns		
(h.7.1.1) Tawna Cooper	0.051 acres	0.0022%
PQ Box 131	1/486 of 39.25 acres	
North Tazewell, VA 24630		
(h.7.2) Rita Gail Cooper	0.081 acres	0.0022%
970 Hillman Hwy NE, Lot 13	1/486 of 39.25 acres	
Abingdon, VA 24210		
(h.7.3) Thelma Cooper Mullins	0.081 acres	0.0022%
1019 E 2nd St, Apt 1	1/486 of 39.25 acres	
Richlands, VA 24641		
(h.7.4) Teresa Lynn Rogers	0.081 acres	0.0022%
PO Box 1717	1/486 of 39.25 acres	
Richlands, VA 24641		
(h.7.5) Thurman G. Cooper, Jr.	0.081 acres	0.0022%
17215 Dismal River Rd	1/486 of 39.25 acres	
Whitewood, VA 24657		
(h.7.6) Terry Aßen Cooper	0.081 acres	0.0022%
17216 Ian Ln, Lot #10	1/486 of 39.25 acres	
Abingdon, VA 24212-2581		
(h.8) Billy Cooper Heirs, Devisees,		
Successors or Assigns		
(h.8.1) Karen C. Rowe	0.242 acres	0.0067%
P.O. Box 781	1/162 of 39.25 acres	
Hanover, WV 24839		
(h.8.2) Sharon Cooper Daniels	0.242 acres	0.0067%
PO Box 1322	1/162 of 39.25 acres	
Shady Spring, WV 25918-1322		
(h.9) Gary Cooper Heirs, Devisees,		
Successors or Assigns		
(h.9.1) Melanie D. Cooper	0.162 acres	0.0045%
1997 Rockhouse Road	1/243 of 39.25 acres	
Paw Paw, KY 41553		

Exhibit B
VS16
Docket #VGOB 21-0420-4237
List of all Owners/Claimants
(3,533.26 Acre Unit)

210000591

	Acres in Unit	Interest In Unit
(h.9.2) Corey S. Cooper 4455 Old Leslers Fork Rd Grundy, VA 24614	0.162 acres 1/243 of 39.25 acres	0.0045%
(h.9.3) Byron D. Cooper PO Box 252 Vansant, VA 24656	0.162 acres 1/243 of 39.25 acres	0.0045%
Tract #74 - 54.76 Acres		
(1) Buck Jewell Resources LLC PO Box 743 Doran, VA 24612	54.76 acres	1.5240%
Tract #75 - 162.16 Acres		
Caroline Cole Keen, et al <i>(Caroline Cole Gregory Heirs, Devisees, Successors or Assigns)</i> <i>(164.56 Acre Tract)</i>	162.16 acres	4.5129%
(1) Caroline Cole Gregory Heirs, Devisees, Successors or Assigns		
(a) Hassel Cole (1/9)		<i>Interest conveyed to Thelma Parks by creditor's bill dated 5/2/64 (DB 161-326)</i>
(a.1) Thelma Parks		<i>Interest conveyed to Edith Street and Marion Combs by deed dated 5/7/64 (DB 161-368)</i>
(a.1.1) Edith G. Street *** P.O. Box 459 Abingdon, VA 24212	9.009 acres 1/18 of 162.16 acres	0.2507%
(a.1.2) Marion S. Combs Heirs, Devisees, Successors or Assigns (1/18) ***		
(a.1.2.1) Martha E. Combs Trust PO Box 1404 Abingdon, VA 24121	3.003 acres 1/54 of 162.16 acres	0.0836%
(a.1.2.2) Frederick H. Combs II Heirs, Devisees, Successors or Assigns		
(a.1.2.2.a) Fred H. Combs II Testamentary Trust c/o Trustee P.O. Box 841 Tazewell, VA 24651	3.003 acres 1/54 of 162.16 acres	0.0836%
(a.1.2.3) Carol Irvin		<i>Conveyed 1/54 interest to CIPL, LP (Instrument 1200028521)</i>
(a.1.2.3.1) CIPL, LP 4710 Hunterwood Circle Richmond, TX 77406	3.003 acres 1/54 of 162.16 acres	0.0836%
*** NOTE: CNX Gas Company conveyed its Royalty interest in the CBM Only to Edith Street, John Irvin, Carol Irvin, Martha Combs and The Frederick H. Combs II Testamentary Trust by deed dated 3/07/08 (Inst#080001170).		
(a.2) Buchanan Mining Company LLC - P3 Seam Only *** PO Drawer L Oakwood, VA 24631	18.0176 acres 1/9 of 162.16 acres	0.5014%
*** NOTE: CNX Gas Company conveyed its Royalty interest in the CBM Only to Edith Street, John Irvin, Carol Irvin, Martha Combs and The Frederick H. Combs II Testamentary Trust by deed dated 3/07/08 (Inst#080001170).		
(b) Kamill Cole Heirs, Devisees, Successors or Assigns (1/9)		
(b.1) Mona Cole, widow - <i>Deceased</i>		<i>Dower Interest of a 1/3 Life Estate</i>
(b.2) Nancy J. Cole <i>See (b.3.1.a) below</i> P. O. Box 2075 Beckley, WV 25802	18.018 acres 1/9 of 162.16 acres	0.5014%
(b.3) Shirley Cole Fuqua Heirs, Devisees, Successors or Assigns (1/18)		<i>No issue and her husband is deceased. Shirley Fuqua pre-deceased Mona Cole her mother.</i>
(b.3.1) Mona Cole Heirs, Devisees, Successors or Assigns		
(b.3.1.a) Nancy J. Cole (1/18)		<i>The 1/18th interest is combined with (b.2) above.</i>
(c) Trula Burress Heirs, Devisees, Successors or Assigns (1/9)		
(c.1) James W. Burress 2263B Aven Lane Abingdon, VA 24211	9.009 acres 1/18 of 162.16 acres	0.2507%
(c.2) Margaret M. Davis P.O. Box 10 Richlands, VA 24641	9.009 acres 1/18 of 162.16 acres	0.2507%
(d) Leonard P. Cole (1/9)		<i>Interest conveyed to B. W. McDonald and Lana McDonald by deed dated 6/14/72 (DB 207-254)</i>
(d.1) B. W. McDonald Heirs, Devisees, Successors or Assigns		
(d.1.1) B.W. McDonald Testamentary Trust PO Box 999 Prestonsburg, KY 41653	5.405 acres 1/30 of 162.16 acres	0.1504%
(d.2) Lena McDonald Heirs, Devisees, Successors or Assigns		

Exhibit B
 VS16
 Docket #VGOB 21-6420-4237
 List of all Owners/Claimants
 (3,593.26 Acre Unit)

210000591

	Acres in Unit	Interest in Unit
(d.2.1) Byrd W. McDonald, II 10456 NW 2nd Ave. Portland, OR 97231	2.522 acres 7/450 of 162.16 acres	0.0702%
(d.2.2) Timothy J. McDonald 980 Crosswood Drive Prestonsburg, KY 41653	2.522 acres 7/450 of 162.16 acres	0.0702%
(d.2.3) Tamela M. Pelphrey 10809 Meeting Street Prospect, KY 40059	2.522 acres 7/450 of 162.16 acres	0.0702%
(d.2.4) Gregory B. McDonald 2220 Nicholasville Rd, Ste 250 Lexington, KY 40503	2.522 acres 7/450 of 162.16 acres	0.0702%
(d.2.5) Grata McDonald Meek 177 Colvin Branch Oil Springs, KY 41238	2.522 acres 7/450 of 162.16 acres	0.0702%
(e) Sherman Cole Heirs, Devisees, Successors or Assigns (1/9)		
(e.1) Virgie Cole, widow - Deceased	<i>Dower interest of a 1/3 Life Estate</i>	
(e.2) Larry Dean Cole 16927 Dismal River Rd Whitewood, VA 24657	3.003 acres 1/54 of 162.16 acres	0.0836%
(e.3) Mary F. Harris 4823 Basswood Drive Columbus, GA 31904	3.003 acres 1/54 of 162.16 acres	0.0836%
(e.4) Caroline Jones (1/54)	<i>Interest conveyed to Claude V. Keen and Caroline Keen by deed dated 5/20/85 (DB 311-621). See (e.8) below.</i>	
(e.5) Debbie Cole Rife (1/54)	<i>Interest conveyed to Claude V. Keen and Caroline Keen by deed dated 5/23/85 (DB 311-623). See (e.8) below.</i>	
(e.6) Leon Lonnie Cole (1/54)	<i>Interest conveyed to Claude V. Keen and Caroline Keen by deed dated 11/01/85 (DB 316-276). See (e.8) below.</i>	
(e.7) Jennings Hobart Cole (1/54)	<i>Interest conveyed to Claude V. Keen and Caroline Keen by deed dated ___/___/85 (DB 316-278). See (e.8) below.</i>	
(e.8) Claude V. Keen and Caroline Keen	<i>Claude V. Keen D.O.D. 5/14/2012</i>	
(e.8.1) Caroline Cole Keen P.O. Box 233 Whitewood, VA 24657	12.012 acres 2/27 of 162.16 acres	0.3343%
(f) Graham Cole (1/9)		
	<i>Interest conveyed to Gattie F. Cole by deed dated 2/7/84 (DB 159-586)</i>	
(g) Gattie Cole Heirs, Devisees, Successors or Assigns (2/9)		
	<i>Interest inherited from Caroline Cole Gregory (1/9) plus interest conveyed from Graham Cole (1/9), see (f) above</i>	
(g.1) Alta M. Cole Heirs, Devisees, Successors or Assigns (2/9)		
(g.1.1) Harold G. Cole Heirs, Devisees, Successors or Assigns		
(g.1.1.1) Doris Jean Cole Heirs, Devisees, Successors, or Assigns		
	<i>By deed dated 5/23/16 and at Instr# 16-1053. The Estate of Doris Jean Cole purported to convey to Appalachian Energy Inc. all of its interest in minerals in the 164 5/9 acre tract. The conveyance may have failed to convey the interest as Kimberly Willis failed to qualify as executor.</i>	
(g.1.1.1.a) Kimberly Willis 1011 Nature Wood Circle Kent, OH 44240		
(g.1.1.1.b) Appalachian Energy, Inc. 230 Charwood Drive Abingdon, VA 24210	12.012 acres 2/27 of 162.16 acres	0.3343%
(g.1.2) Donald Theodore Cole Heirs, Devisees, Successors or Assigns (2/27)		
(g.1.2.a) Donald Stephen Cole 11 Woodcreek Drive Blue Ash, OH 45241	6.006 acres 1/27 of 162.16 acres	0.1671%
(g.1.2.b) Kenneth Edward Cole 12043 Windemere Crossing Circle Winter Garden, FL 34787-5522	6.006 acres 1/27 of 162.16 acres	0.1671%
(g.1.3) Charles F. Cole Heirs, Devisees, Successors or Assigns		
(g.1.3.1) Norma Cole Dotson Heirs, Devisees Successors, or Assigns		
(g.1.3.1.1) Sherry Cole		
	<i>Sherry Cole assigned 1/2 of her interest to Anthony Looney 6/25/2019, Instrument# 19-0875</i>	
(g.1.3.1.1.1) Sherry Cole 872 Wolf Creek Trail, Apt. 5 Abingdon, VA 24210	6.006 acres 1/27 of 162.16 acres	0.1671%
(g.1.3.1.1.2) Anthony Looney 128 Hampshire Drive Mooresville, NC 28115	6.006 acres 1/27 of 162.16 acres	0.1671%
(h) Caroline Cole Keen P.O. Box 233 Whitewood, VA 24657	18.018 acres 1/9 of 162.16 acres	0.5014%
(i) Nannie Garnett Cole Cooper Heirs, Devisees, Successors or Assigns (1/9)		

	Acres in Unit	Interest in Unit
(i.1) Hassell McArthur Cooper (1/81)		<i>Interest conveyed to Caroline Keen by deed dated 10/21/81 (DB 283-471) - see (i.4) below.</i>
(i.2) Graham Millard Cooper (1/81)		<i>Interest conveyed to Caroline Keen by deed dated 10/26/81 (DB 283-863) - see (i.4) below</i>
(i.3) Josh Wilson Cooper (1/81)		<i>Interest conveyed to Caroline Keen by deed dated 11/08/81 (DB 284-113) - see (i.4) below</i>
(i.4) Caroline Cole Keen P.O. Box 233 Whitewood, VA 24657	6.006 acres 1/27 of 162.16 acres	0.1671%
(i.5) Theima Geraldine Murray (1/81)		<i>Interest conveyed to Mark Sizemore by quitclaim deed dated 2/6/85 (DB 309-270)</i>
(i.5.1) Mark Sizemore, et ux. & Theima Murray		<i>Interest conveyed to Claude V. Keen and Caroline Keen by deed dated 8/14/86 (DB 323-722) - see (i.8) below</i>
(i.6) Lois Nicholson (1/81)		<i>Interest conveyed to Claude V. Keen and Caroline Keen by deed dated 8/14/86 (DB 323-725) - see (i.8) below</i>
(i.7) Betty Tristan (1/81)		<i>Interest conveyed to Claude V. Keen and Caroline Keen by deed dated 8/14/86 (DB 323-728) - see (i.8) below</i>
(i.8) Claude V. Keen and Caroline Cole Keen		<i>Claude V. Keen D.O.D. 5/14/2012</i>
(i.8.1) Carolina Cole Keen P.O. Box 233 Whitewood, VA 24657	6.006 acres 1/27 of 162.16 acres	0.1671%
(i.9) Thurman Gerald Cooper Heirs, Devisees, Successors or Assigns		
(i.9.1) Bruce Michael Cooper Heirs, Devisees, Successors or Assigns		
(i.9.1.1) Teena Cooper P.O. Box 131 North Tazewell, VA 24630	0.334 acres 1/486 of 162.16 acres	0.0093%
(i.9.2) Rita Gail Cooper 870 Hillman Highway NE, Lot 13 Abingdon, VA 24210	0.334 acres 1/486 of 162.16 acres	0.0093%
(i.9.3) Theima Cooper Mullins 1019 E Second St, Apt. 1 Richlands, VA 24641	0.334 acres 1/486 of 162.16 acres	0.0093%
(i.9.4) Teresa Lynn Rogers PO Box 1717 Richlands, VA 24641	0.334 acres 1/486 of 162.16 acres	0.0093%
(i.9.5) Thurman G. Cooper, Jr. 17215 Dismal River Rd Whitewood, VA 24657	0.334 acres 1/486 of 162.16 acres	0.0093%
(i.9.6) Terry Allen Cooper 17216 Ian Lane, Lot #10 Abingdon, VA 24210	0.334 acres 1/486 of 162.16 acres	0.0093%
(i.10) Billy Victor Cooper (1/81)		<i>Pre-deceased Garnett Cole Cooper (mother)</i>
(i.10.1) Karen Cooper Rowe P.O. Box 781 Hanover, WV 24639	1.001 acres 1/162 of 162.16 acres	0.0279%
(i.10.2) Sharon Cooper Daniels P.O. Box 1322 Shady Spring, WV 25918-1322	1.001 acres 1/162 of 162.16 acres	0.0279%
(i.11) Gary L. Cooper (1/81)		<i>Pre-deceased Garnett Cole Cooper (mother)</i>
(i.11.1) Melanie D. Cooper 1997 Rockhouse Road Paw Paw, KY 41553	0.667 acres 1/243 of 162.16 acres	0.0186%
(i.11.2) Coray S. Cooper 4455 Old Lesters Fork Road Grundy, VA 24614	0.667 acres 1/243 of 162.16 acres	0.0186%
(i.11.3) Byron D. Cooper P.O. Box 252 Vansant, VA 24656	0.667 acres 1/243 of 162.16 acres	0.0186%
Tract #76 - 44.11 Acres		
(1) Peggy W. Cole 16155 Dismal River Road Whitewood, VA 24657	44.11 acres	1.2276%
Tract #77 - 3.91 Acres		
<i>All coal except coal below 800 feet</i>		
(1) Norfolk Southern Railway Company Real Estate Dept. - Attn: Ann Powell 1200 Peachtree Road, Box 165 Atlanta, GA 30309	3.91 acres	0.1086%
<i>All coal below 800 feet</i>		
Caroline Cole Keen, et al. <i>(Caroline Cole Gregory Heirs, Devisees, Successors or Assigns) (164.56 Acre Tract)</i>	3.91 acres	0.1086%

Exhibit B
VS16
Docket #VGOB 21-0420-4237
List of all Owners/Claimants
(3,593.26 Acre Unit)

210000591

	Acres in Unit	Interest in Unit
(1) Caroline Cole Gregory Heirs, Devises, Successors or Assigns		
(a) Hassal Cole (1/8) <i>Interest conveyed in Thelma Parks by creditor's suit dated 5/2/64 (DB 161-326)</i>		
(a.1) Thelma Parks <i>Interest conveyed to Edith Street and Marion Combs by deed dated 5/7/64 (DB 161-366)</i>		
(a.1.1) Edith G. Street *** P.O. Box 459 Abingdon, VA 24212	0.217 acres 1/18 of 3.91 acres	0.0060%
(a.1.2) Marion S. Combs Heirs, Devises, Successors or Assigns (1/18) ***		
(a.1.2.1) Martha E. Combs Trust PO Box 1404 Abingdon, VA 24212	0.072 acres 1/54 of 3.91 acres	0.0020%
(a.1.2.2) Frederick H. Combs II Heirs, Devises, Successors or Assigns		
(a.1.2.2.a) Fred H. Combs II Testamentary Trust c/o Trustee P.O. Box 641 Tazewell, VA 24651	0.072 acres 1/54 of 3.91 acres	0.0020%
(a.1.2.3) Carol Irvin <i>Conveyed 1/54 interest to CIPL, LP (instrument 1200026521)</i>		
(a.1.2.3.1) CIPL, LP 4710 Hunterwood Circle Richmond, TX 77406	0.072 acres 1/54 of 3.91 acres	0.0020%
*** NOTE: CNX Gas Company conveyed its Royalty Interest in the CBM Only to Edith Street, John Irvin, Carol Irvin, Martha Combs and The Frederick H. Combs II Testamentary Trust by deed dated 3/07/08 (inst#080001170)		
(a.2) Buchanan Mining Company LLC - P3 Seam Only *** PO Drawer L Oakwood, VA 24631	0.4344 acres 1/9 of 3.91 acres	0.0121%
*** NOTE: CNX Gas Company conveyed its Royalty Interest in the CBM Only to Edith Street, John Irvin, Carol Irvin, Martha Combs and The Frederick H. Combs II Testamentary Trust by deed dated 3/07/08 (inst#080001170)		
(b) Kermit Cole Heirs, Devises, Successors or Assigns (1/8)		
(b.1) Mona Cole, widow - Deceased <i>Dower interest of a 1/3 Life Estate</i>		
(b.2) Nancy J. Cole <i>See (a.3.1.a) below</i> P. O. Box 2075 Beckley, WV 25802	0.434 acres 1/9 of 3.91 acres	0.0121%
(b.3) Shirley Cole Furqua Heirs, Devises, Successors or Assigns (1/18) <i>No issue and her husband is deceased. Shirley Furqua pre-deceased Mona Cole, her mother.</i>		
(b.3.1) Mona Cole Heirs, Devises, Successors or Assigns <i>The 1/18th interest is combined with (b.2) above.</i>		
(b.3.1.a) Nancy J. Cole (1/18)		
(c) Trula Burrass Heirs, Devises, Successors or Assigns (1/9)		
(c.1) James W. Burrass 2263B Aven Lane Abingdon, VA 24211	0.217 acres 1/18 of 3.91 acres	0.0060%
(c.2) Margaret M. Davis P.O. Box 10 Richlands, VA 24641	0.217 acres 1/18 of 3.91 acres	0.0060%
(d) Leonard P. Cole (1/9) <i>Interest conveyed to B. W. McDonald and Lena McDonald by deed dated 6/14/72 (DB 207-254)</i>		
(d.1) B. W. McDonald Heirs, Devises, Successors or Assigns		
(d.1.1) B.W. McDonald Testamentary Trust PO Box 699 Prestonsburg, KY 41653	0.130 acres 1/30 of 3.91 acres	0.0036%
(d.2) Lena McDonald Heirs, Devises, Successors or Assigns		
(d.2.1) Byrd W. McDonald, II 10456 NW 2nd Ave. Portland, OR 97231	0.061 acres 7/450 of 3.91 acres	0.0017%
(d.2.2) Timothy J. McDonald 660 Cresswood Drive Prestonsburg, KY 41653	0.061 acres 7/450 of 3.91 acres	0.0017%
(d.2.3) Tamela M. Peiphrey 10609 Meeting Street Prospect, KY 40059	0.061 acres 7/450 of 3.91 acres	0.0017%
(d.2.4) Gregory B. McDonald 2220 Nicholasville Rd, Ste 250 Lexington, KY 40503	0.061 acres 7/450 of 3.91 acres	0.0017%
(d.2.5) Greta McDonald Meak 177 Colvin Branch Oil Springs, KY 41238	0.061 acres 7/450 of 3.91 acres	0.0017%
(e) Sherman Cole Heirs, Devises, Successors or Assigns (1/9)		

Exhibit B
 VS16
 Docket #VGOB 21-0420-4237
 List of all Owners/Claimants
 (3,593.26 Acre Unit)

210000591

	Acres in Unit	Interest in Unit
(e.1) Virginia Cole, widow - Deceased	<i>Dower Interest of a 1/3 Life Estate</i>	
(e.2) Larry Dean Cole 16927 Dismal River Rd Whitewood, VA 24657	0.072 acres 1/54 of 3.91 acres	0.0020%
(e.3) Mary F. Harris 4823 Basswood Drive Columbus, GA 31904	0.072 acres 1/54 of 3.91 acres	0.0020%
(e.4) Caroline Jones (1/54)		<i>Interest conveyed to Claude V. Keen and Caroline Keen by deed dated 5/20/85 (DB 311-621). See (e.8) below.</i>
(e.5) Debbie Cole Rife (1/54)		<i>Interest conveyed to Claude V. Keen and Caroline Keen by deed dated 5/23/85 (DB 311-623). See (e.8) below.</i>
(e.6) Leon Lonnie Cole (1/54)		<i>Interest conveyed to Claude V. Keen and Caroline Keen by deed dated 11/01/85 (DB 316-276). See (e.8) below.</i>
(e.7) Jennings Hobart Cole (1/54)		<i>Interest conveyed to Claude V. Keen and Caroline Keen by deed dated __/__/85 (DB 316-276). See (e.8) below.</i>
(e.8) Claude V. Keen and Caroline Keen		<i>Claude V. Keen D.O.D. 5/14/2012</i>
(e.8.1) Caroline Cole Keen P.O. Box 233 Whitewood, VA 24657	0.290 acres 2/27 of 3.91 acres	0.0081%
(f) Graham Cole (1/9)		<i>Interest conveyed to Galle F. Cole by deed dated 2/7/64 (DB 158-586)</i>
(g) Galle Cole Heirs, Devises, Successors or Assigns (2/9)		<i>Interest inherited from Caroline Cole Gregory (1/9) plus interest conveyed from Graham Cole (1/9), see (f) above.</i>
(g.1) Alta M. Cole Heirs, Devises, Successors or Assigns (2/9)		
(g.1.1) Harold G. Cole Heirs, Devises, Successors or Assigns		
(g.1.1.1) Doris Jean Cole Heirs, Devises, Successors, or Assigns		<i>By deed dated 5/23/16 and of Instr# 10-1053, The Estate of Doris Jean Cole purported to convey to Appalachian Energy Inc. all of its interest in minerals in the 164.5/9 acre tract. The conveyance may have failed to convey the interest as Kimberly Willis failed to qualify as executor.</i>
(g.1.1.1.a) Kimberly Willis 1011 Nature Wood Circle Kent, OH 44240		
(g.1.1.1.b) Appalachian Energy, Inc 230 Charwood Drive Abingdon, VA 24210	0.290 acres 2/27 of 3.91 acres	0.0081%
(g.1.2) Donald Theodore Cole Heirs, Devises, Successors or Assigns (2/27)		
(g.1.2.a) Donald Stephen Cole 11 Woodcreek Drive Blue Ash, OH 45241	0.145 acres 1/27 of 3.91 acres	0.0040%
(g.1.2.b) Kenneth Edward Cole 12043 Windemere Crossing Circle Winter Garden, FL 34787-5522	0.145 acres 1/27 of 3.91 acres	0.0040%
(g.1.3) Charles F. Cole Heirs, Devises, Successors or Assigns		
(g.1.3.1) Norma Cole Dotson Heirs, Devises, Successors, or Assigns		
(g.1.3.1.1) Sherry Cole		<i>Sherry Cole assigned 1/2 of her interest to Anthony Looney 8/25/2019, Instrument# 19-0875</i>
(g.1.3.1.1.1) Sherry Cole 872 Wolf Creek Trail, Apt. 5 Abingdon, VA 24210	0.145 acres 1/27 of 3.91 acres	0.0040%
(g.1.3.1.1.2) Anthony Looney 128 Hampshire Drive Mooresville, NC 28115	0.145 acres 1/27 of 3.91 acres	0.0040%
(h) Caroline Cole Keen P.O. Box 233 Whitewood, VA 24657	0.434 acres 1/9 of 3.91 acres	0.0121%
(i) Nannie Garnett Cole Cooper Heirs, Devises, Successors or Assigns (1/9)		
(i.1) Hessel McArthur Cooper (1/81)		<i>Interest conveyed to Caroline Keen by deed dated 10/21/81 (DB 283-471) - see (i.4) below.</i>
(i.2) Graham Millard Cooper (1/81)		<i>Interest conveyed to Caroline Keen by deed dated 10/26/81 (DB 283-863) - see (i.4) below.</i>
(i.3) Josh Wilson Cooper (1/81)		<i>Interest conveyed to Caroline Keen by deed dated 11/09/81 (DB 284-113) - see (i.4) below.</i>
(i.4) Caroline Cole Keen P.O. Box 233 Whitewood, VA 24657	0.145 acres 1/27 of 3.91 acres	0.0040%
(i.5) Thelma Geraldine Murray (1/81)		<i>Interest conveyed to Mark Sizemore by quitclaim deed dated 2/6/85 (DB 309-270)</i>
(i.5.1) Mark Sizemore, et ux. & Thelma Murray		<i>Interest conveyed to Claude V. Keen and Caroline Keen by deed dated 8/14/86 (DB 323-722) - see (i.8) below</i>
(i.6) Lola Nicholson (1/81)		<i>Interest conveyed to Claude V. Keen and Caroline Keen by deed dated 8/14/86 (DB 323-722) - see (i.8) below</i>
(i.7) Betty Tristan (1/81)		<i>Interest conveyed to Claude V. Keen and Caroline Keen by deed dated 8/14/86 (DB 323-722) - see (i.8) below</i>
(i.8) Claude V. Keen and Caroline Cole Keen		<i>Claude V. Keen D.O.D. 5/14/2012</i>

Exhibit B
 VS16
 Docket #VGOB 21-0420-4237
 List of all Owners/Claimants
 (3,593.26 Acre Unit)

	Acres in Unit	Interest in Unit
(i.8.1) Caroline Cole Keen P.O. Box 233 Whitewood, VA 24657	0.145 acres 1/27 of 3.91 acres	0.0040%
(i.9) Thurman Gerald Cooper Heirs, Devisees, Successors or Assigns (1/81)		
(i.9.1) Bruce Michael Cooper Heirs, Devisees, Successors or Assigns		
(i.9.1.1) Teena Cooper P.O. Box 131 North Tazewell, VA 24630	0.008 acres 1/486 of 3.91 acres	0.0002%
(i.9.2) Rita Gail Cooper 970 Hillman Highway NE, Lot 13 Abingdon, VA 24210	0.008 acres 1/486 of 3.91 acres	0.0002%
(i.9.3) Thelma Cooper Mullins 1018 E Second St, Apt. 1 Richlands, VA 24641	0.008 acres 1/486 of 3.91 acres	0.0002%
(i.9.4) Teresa Lynn Rogers PO Box 1717 Richlands, VA 24641	0.008 acres 1/486 of 3.91 acres	0.0002%
(i.9.5) Thurman G. Cooper, Jr. 17215 Dismal River Rd Whitewood, VA 24657	0.008 acres 1/486 of 3.91 acres	0.0002%
(i.9.6) Terry Allen Cooper 17216 Inn Lane, Lot #10 Abingdon, VA 24210	0.008 acres 1/486 of 3.91 acres	0.0002%
(i.10) Billy Victor Cooper (1/81) <i>Pre-deceased Gemett Cole Cooper (mother)</i>		
(i.10.1) Karen Cooper Rowe P.O. Box 781 Hanover, WV 24839	0.024 acres 1/162 of 3.91 acres	0.0007%
(i.10.2) Sharon Cooper Daniels P.O. Box 1322 Shady Spring, WV 25918-1322	0.024 acres 1/162 of 3.91 acres	0.0007%
(i.11) Gary L. Cooper (1/81) <i>Pre-deceased Gemett Cole Cooper (mother)</i>		
(i.11.1) Melanie D. Cooper 1997 Rockhouse Road Paw Paw, KY 41553	0.016 acres 1/243 of 3.91 acres	0.0004%
(i.11.2) Corey S. Cooper 4455 Old Leasters Fork Road Grundy, VA 24614	0.016 acres 1/243 of 3.91 acres	0.0004%
(i.11.3) Byron D. Cooper P.O. Box 252 Vansant, VA 24656	0.016 acres 1/243 of 3.91 acres	0.0004%
Tract #78 - 41.40 Acres		
(1) Buchanan Mining Company LLC PO Drawer L Oakwood, VA 24631	41.40 acres	1.1522%
Tract #79 - 1.92 Acres		
<i>All coal except coal below 800 feet</i>		
(1) Norfolk Southern Railway Company Real Estate Dept. - Attn: Ann Powell 1200 Peachtree Road; Box 165 Atlanta, GA 30309	1.92 acres	0.0534%
<i>Coal below 800 feet</i>		
(1) Buchanan Mining Company LLC PO Drawer L Oakwood, VA 24631	1.92 acres	0.0534%
Tract #80 - 0.80 Acres		
<i>All coal except coal below 800 feet</i>		
(1) Norfolk Southern Railway Company Real Estate Dept. - Attn: Ann Powell 1200 Peachtree Road; Box 165 Atlanta, GA 30309	0.80 acres	0.0223%
<i>Coal below 800 feet</i>		
(1) Buchanan Mining Company LLC PO Drawer L Oakwood, VA 24631	0.80 acres	0.0223%

Exhibit B
 VS16
 Docket #VGOB 21-0420-4237
 List of all Owners/Claimants
 (3,593.26 Acre Unit)

210000591

	Acres in Unit	Interest in Unit
Tract #81 - 0.15 Acres		
<i>All coal except coal below 500 feet</i>		
(1) Norfolk Southern Railway Company Real Estate Dept. - Attn: Ann Powell 1200 Peachtree Road; Box 165 Atlanta, GA 30309	0.78 acres	0.0217%
<i>Coal below 500 feet</i>		
(2) Yukon Pocahontas Coal Company et al., Tr. 32	0.15 acres	0.0042%
(a) Yukon Pocahontas Coal Company*** P.O. Box 187 Tazewell, VA 24651	0.08 acres 1/2 of 0.15 acres	0.0021%
(b) Buchanan Coal Company*** P.O. Box 187 Tazewell, VA 24651	0.02 acres 1/9 of 0.15 acres	0.0005%
(c) Sayers-Pocahontas Coal Company*** P.O. Box 187 Tazewell, VA 24651	0.01 acres 1/18 of 0.15 acres	0.0002%
*** address for all correspondence:		
c/o Sayers F. Harman III 333 Vanderbilt Road Asheville, NC 28803		
(d) Buchanan Mining Company LLC PO Drawer L Oakwood, VA 24631	0.05 acres 1/3 of 0.15 acres	0.0014%
Tract #82 - 7.41 Acres		
<i>All coal except coal below 500 feet</i>		
(1) Norfolk Southern Railway Company Real Estate Dept. - Attn: Ann Powell 1200 Peachtree Road; Box 165 Atlanta, GA 30309	7.41 acres	0.2062%
<i>Coal below 500 feet</i>		
(2) Yukon Pocahontas Coal Company et al., Tr. 32	7.41 acres	0.2062%
(a) Yukon Pocahontas Coal Company*** P.O. Box 187 Tazewell, VA 24651	3.71 acres 1/2 of 7.41 acres	0.1031%
(b) Buchanan Coal Company*** P.O. Box 187 Tazewell, VA 24651	0.82 acres 1/9 of 7.41 acres	0.0229%
(c) Sayers-Pocahontas Coal Company*** P.O. Box 187 Tazewell, VA 24651	0.41 acres 1/18 of 7.41 acres	0.0115%
*** address for all correspondence:		
c/o Sayers F. Harman III 333 Vanderbilt Road Asheville, NC 28803		
(d) Buchanan Mining Company LLC PO Drawer L Oakwood, VA 24631	2.47 acres 1/3 of 7.41 acres	0.0687%
Tract #83 - 1.26 Acres		
(1) Nancy J. Cole PO Box 2075 Buckley, WV 25802	1.26 acres	0.0351%
Tract #84A - 0.18 Acres		
(1) Adria Kilbreath, et al	0.18 acres	0.0050%
(a) Adria Jewell Cole Kilbreath 5113 Forest Hill Avenue Richmond, VA 23225	0.090 acres 1/2 of 0.18 acres	0.0025%
(b) Amanda Lee Shapley 16531 Binley Road Midlothian, VA 23112	0.090 acres 1/2 of 0.18 acres	0.0025%
Tract #84B - 0.14 Acres		
(1) Adria Kilbreath, et al	0.14 acres	0.0039%
(a) Adria Jewell Cole Kilbreath 5113 Forest Hill Avenue Richmond, VA 23225	0.070 acres 1/2 of 0.14 acres	0.0019%

Exhibit B
VS16
Docket #VGOB 21-0420-4237
List of all Owners/Claimants
(3,593.26 Acres Unit)

210000591

	Acres in Unit	Interest in Unit
(b) Amanda Lee Shepley 18531 Binley Road Middlebriar, VA 23112	0.070 acres 1/2 of 0.14 acres	0.0018%
Tract #84C - 1.37 Acres		
(1) Loggy Bottom Pentecostal Holiness Church PO Box 153 Pilgrims Knob, VA 24634	1.37 acres	0.0381%
Tract #85 - 0.68 Acres		
(1) Buchanan Mining Company LLC PO Drawer L Oakwood, VA 24631	0.68 acres	0.0189%
Tract #86A - 0.29 Acres		
(1) Buchanan Mining Company LLC PO Drawer L Oakwood, VA 24631	0.29 acres	0.0081%
Tract #86B - 0.32 Acres		
(1) Buchanan Mining Company LLC PO Drawer L Oakwood, VA 24631	0.32 acres	0.0089%
Tract #87A - 5.59 Acres		
(1) Buchanan Mining Company LLC PO Drawer L Oakwood, VA 24631	5.59 acres	0.1556%
Tract #87B - 3.13 Acres		
(1) Buchanan Mining Company LLC PO Drawer L Oakwood, VA 24631	3.13 acres	0.0871%
Tract # 88 - 49.78 Acres		
<i>All Coal except Jawbone Seam of coal</i>		
(1) Buck Jewell Resources LLC PO Box 743 Doran, VA 24612	49.78 acres	1.3854%
<i>Jawbone Seam of coal</i>		
(1) Revelation Energy, Inc. PO Box 743 Doran, VA 24612	49.78 acres	1.3854%
Tract #89 - 135.15 Acres		
(1) Buchanan Mining Company LLC, et al. <i>(Big Vein - 340.34 Acre Tract)</i>	135.15 acres	3.7612%
(a) Yukon Pocahontas Coal Company*** P.O. Box 187 Tazewell, VA 24651	67.58 acres 1/2 of 135.15 acres	1.8806%
(b) Buchanan Coal Company** P.O. Box 187 Tazewell, VA 24651	15.02 acres 1/9 of 135.15 acres	0.4179%
(c) Sayers-Pocahontas Coal Company*** P.O. Box 187 Tazewell, VA 24651	7.51 acres 1/18 of 135.15 acres	0.2090%
*** address for all correspondence:		
c/o Sayers F. Harman III 333 Vanderbilt Road Asheville, NC 28803		
(d) Buchanan Mining Company LLC PO Drawer L Oakwood, VA 24631	45.05 acres 1/3 of 135.15 acres	1.2537%
Note: The royalty for (d) is to be paid to Weyerhaeuser NR Company.		
Tract #90 - 60.22 acres		
(1) P.J. Brown Heirs, et al <i>(573.80 Acre Tract)</i>	60.22 acres	1.6759%
(a) Narcie Fletcher Heirs, Devisees, Successors or Assigns (1/6)	<i>Died Testate - Interest devised to Laura C. Repass</i>	
(a.1) Laura C. Repass Heirs, Devisees, Successors or Assigns	<i>Predeceased Narcie Fletcher interest passed to daughter</i>	
(a.1.1) Lynn Repass Mullins, Heirs, Successors or Assigns	<i>Died Testate - Interest devised to John R. Mullins</i>	
(a.1.1.1) John R. Mullins	<i>By deed dated 11/2/92 (DB 403/18) conveyed his interest to his five children</i>	
<i>The interest of John R. Mullins was involved in a Bankruptcy Court Order. See Settlement Agreement dated 4/11/11 for disbursement. (1/6)</i>		

Exhibit B
VS16
Docket #VGOB 21-0420-4237
List of all Owners/Claimants
(3,593.26 Acres Unit)

210000591

	Acres in Unit	Interest in Unit
<i>Royalty Payments per the 04/11/11 Settlement Agreement - PGP Well</i>		
(a.1.1.1.a) Mary Ann Mullins Trust c/o Mary Ann Strong 168 Sandy Lane Richlands, VA 24641	2.007 acres 1/30 of 60.22 acres	0.0559%
(a.1.1.1.b) Susan G. Maynard Trust c/o Susan G. Maynard 503 Plough Point Beaufort, SC 29902	2.007 acres 1/30 of 60.22 acres	0.0559%
(a.1.1.1.c) Lynn A. Lawson Trust c/o Lynn A. Lawson Trustee 16083 Rocky Top Ridge Bristol, VA 24202	2.007 acres 1/30 of 60.22 acres	0.0559%
(a.1.1.1.d) Charles R. Mullins & John Robert Mullins, II Trust c/o John Taylor 4600 Park Road Suite 420 Charlotte, NC 28209	4.015 acres 1/15 of 60.22 acres	0.1117%
	<i>Note: The 1/15th interest released from suspense due to Granting Motion Order dated 6/6/2007</i>	
(b) Ella W. Werldington Heirs, Devisees, Successors or Assigns (1/6)		
(b.1) Hattie Thompson (1/18)	<i>Conveyed (1/2) interest to Oscar W. Thompson, Jr. (DB 290/440) & (1/2) interest Betty T. Scott (DB 290/437)</i>	
(b.1.1) Oscar W. Thompson, Jr. Heirs, Devisees, Successors or Assigns		
(b.1.1.1) James F. Thompson PO Box 3443 Pikeville, KY 41502	0.558 acres 1/108 of 60.22 acres	0.0155%
(b.1.1.2) Janie T. Hall PO Box 2316 Pikeville, KY 41502	0.558 acres 1/108 of 60.22 acres	0.0155%
(b.1.1.3) Oscar W. Thompson, III PO Box 3170 Pikeville, KY 41502	0.558 acres 1/108 of 60.22 acres	0.0155%
(b.1.2) Betty T. Scott Heirs, Devisees, Successors or Assigns		
(b.1.2.1) William T. Scott PO Box 1316 Pikeville, KY 41502	0.836 acres 1/72 of 60.22 acres	0.0233%
(b.1.2.2) John H. Scott, III PO Box 2617 Pikeville, KY 41502	0.836 acres 1/72 of 60.22 acres	0.0233%
(b.2) Edith Cassady (1/18)		
	<i>Conveyed her interest to Edith Mae Vanhoose (1/2) & Ballard W. Cassady (1/2) DB 290/341</i>	
(b.2.1) Edith Mae Vanhoose Heirs, Devisees, Successors or Assigns (1/36)		
(b.2.1.1) Suzy J. DeLong Trust c/o Suzy DeLong, Trustee 276 Yorkwood Forest Drive Pikeville, KY 41501	0.558 acres 1/108 of 60.22 acres	0.0155%
(b.2.1.2) Charles R. Vanhoose Trust c/o Charles R. Vanhoose, Trustee 149 Thompson Road Pikeville, KY 41501	0.558 acres 1/108 of 60.22 acres	0.0155%
(b.2.1.3) William C. Vanhoose Trust c/o Wm. C. Vanhoose, Trustee 158 Hickory Lane Pikeville, KY 41501	0.558 acres 1/108 of 60.22 acres	0.0155%
(b.2.2) Ballard W. Cassady Heirs, Devisees, Successors or Assigns		
(b.2.2.1) Cassady Family Ventures, LLC 3301 Felliclane Lane Lexington, KY 40509	1.673 acres 1/36 of 60.22 acres	0.0466%
(b.3) Fae W. Ramsey (1/18) (aka Faye)		
	<i>By deeds dated 6/21/82 she conveyed her interest to: James P. Ramsey (1/3), Susan Ramsey (1/3), Susan Ramsey (1/3), Joe B. Ramsey, Sr (1/3), William N. Ramsey, Jr (1/3), G. Frank Ramsey (1/3)</i>	
(b.3.1) James P. Ramsey, Sr. Heirs, Devisees, Successors or Assigns (1/54)		
	<i>Died Testate - interest devised to two sons</i>	
(b.3.1.1) Michael C. Ramsey Heirs, Devisees, Successors or Assigns		
(b.3.1.1.1) Jennifer Lynn Ramsey PO Box 5660 Eugene, OR 97405	0.558 acres 1/108 of 60.22 acres	0.0155%
(b.3.1.2) James P. Ramsey, Jr. Heirs, Devisees, Successors, or Assigns		
(b.3.1.2.1) Deborah K. Ramsey 808 St. Patrick Dr Tallahassee, FL 32310	0.186 acres 1/324 of 60.22 acres	0.0052%

Exhibit B
VS16
Docket #VGOB 21-0420-4237
List of all Owners/Claimants
(3,593.26 Acre Unit)

210000591

	Acres in Unit	Interest in Unit
(b.3.1.2.2) James Patton Ramsey, III 85 Weddington Branch Rd Pikeville, KY 41501	0.186 acres 1/324 of 60.22 acres	0.0052%
(b.3.1.2.3) Clyde Dawson Ramsey 1121 Nandina Ct Tallahassee, FL 32308	0.186 acres 1/324 of 60.22 acres	0.0052%
(b.3.2) Susan Joyce Ramsey Aldridge 85 Weddington Branch Road Pikeville, KY 41501	0.372 acres 1/162 of 60.22 acres	0.0103%
(b.3.3) Joe B. Ramsey, Sr. (aka Joe E. Ramsey) 354 Weddington Branch Road, Suite 1 Pikeville, KY 41501	1.115 acres 1/54 of 60.22 acres	0.0310%
(b.3.4) William N. Ramsey, Jr. 85 Weddington Branch Road Pikeville, KY 41501	0.372 acres 1/162 of 60.22 acres	0.0103%
(b.3.5) George Frank Ramsey Heirs, Devisees, Successors or Assigns		
(b.3.5.1) Teddy Colley PO Box 2141 Pikeville, KY 41502-2141	0.372 acres 1/162 of 60.22 acres	0.0103%
(c) Lana B. Carter (1/6) - Deceased (Life Estate extinguished)		
(c.1) Allen B. Carter (1/12)		<i>By deed 12/5/76, conveyed (1/2) interest to Allen B. Carter & (1/2) interest to Guy P. Carter (DB 143/168)</i>
(c.1.1) William H. Carter (1/24)		<i>Conveyed (1/2) interest to William H. Carter & (1/2) interest to Sue C. Lemaire (DB 163/373)</i>
(c.1.2) Sue C. Lemaire Haga, et vir. (1/24 + 1/24 = 1/12)		<i>Conveyed his interest to Victor C. Haga & Sue (Lemaire) Haga (DB 170/558)</i>
(c.1.2.1) Eleanor H. Wall, et vir.		<i>Obtained 1/24 from Allen B. Carter and 1/24 from William Carter Conveyed 1/12 interest to Eleanor Wall, et vir.</i>
(c.1.2.1.a) Sue C. Haga, et vir.		<i>Conveyed interest to Sue C. Haga, et vir.</i>
(c.1.2.1.a.1) Victor Carl Haga, et ux.		<i>Conveyed interest to Victor Carl Haga (husband)</i>
(c.1.2.1.a.1.1) Sue Slican - Deceased		<i>Conveyed interest to Sue Carter Slican for Life and Remainder to Eleanor Lynette Lemaire Interest only for Life then passes</i>
(c.1.2.1.a.1.2) Eleanor Lynette Lemaire 864 West Street Carlisle, MA 01741	5.018 acres 1/12 of 60.22 acres	0.1397%
(c.2) Guy P. Carter (1/12)		<i>Conveyed (1/2) interest to Johnnie H. Carter & (1/2) interest to John W. Gillespie</i>
(c.2.1) Johnnie H. Carter Greer Hunter - Deceased (1/24)		<i>Conveyed to herself for life and remainder to Waban Carter, Johnnie Lettman & Toni McGowan</i>
(c.2.1.1) Waban Page Carter 601 Kemp Road West Greensboro, NC 27410	0.836 acres 1/72 of 60.22 acres	0.0233%
(c.2.1.2) Johnnie Juan Carter Letterman 4 Haverford Pt Greensboro, NC 27455	0.836 acres 1/72 of 60.22 acres	0.0233%
(c.2.1.3) Toni Bates McGowan 1916 Trumbull Drive Dunwoody, GA 30338	0.836 acres 1/72 of 60.22 acres	0.0233%
(c.2.2) John W. Gillespie Heirs, Devisees, Successor or Assigns (1/24)		
(c.2.2.1) John W. Gillespie Trust		<i>Trustee conveyed interest to Gillespie Co. (DB 473/466)</i>
(c.2.2.1.a) Gillespie Company P.O. Box 675 Tazewell, VA 24651	2.509 acres 1/24 of 60.22 acres	0.0698%
(d) George M. Brown Heirs, Devisees, Successors or Assigns		<i>1/6 interest = inherited from P.J. Brown (1/7) & Florence Crabtree (1/7 divided between 6 siblings) Was conveyed a 1/42 interest from Henry Patton Brown, see (f.5.1) below. Life Estate of Virginia Repess extinguished</i>
(d.1) H. Eldridge Brown Heirs, Devisees, Successors or Assigns		<i>Died Testate (WB 44/520), devised (1/2) interest to Gertrude Brown & (1/2) interest divided between Pauline Hagy, Harley Brown II, George Brown</i>
(d.1.1) Gertrude Hudson Brown (2/21)		<i>By 12/31/92 deed, the interest was conveyed to Eldridge Brown Co. (DB 403-183)</i>
(d.1.2) Pauline Brown Hagy (2/63)		<i>By 12/31/92 deed, the interest was conveyed to Eldridge Brown Co. (DB 403-183)</i>
(d.1.3) Henry Eldridge Brown II (2/63)		<i>By 12/31/92 deed the interest was conveyed to Eldridge Brown Co. (DB 403-183)</i>
(d.1.4) George Gladys Brown (2/63)		<i>By 12/31/92 deed the interest was conveyed to Eldridge Brown Co. (DB 403-183)</i>
(d.1.5) Eldridge Brown Company PO Box 730 Richlands, VA 24641	11.470 acres 4/21 of 60.22 acres	0.3192%
(e) Ross B. McKenny Heirs, Devisees, Successors or Assigns (1/6)		
(e.1) John A. McKenny - Deceased		<i>Life Estate extinguished</i>
(e.2) Luther George McKenny Heirs, Devisees, Successors or Assigns (1/36)		

Exhibit B
VS16
Docket #VGOB 21-0420-4237
List of all Owners/Claimants
{3,593.26 Acres Unit}

210000591

	Acres in Unit	Interest In Unit
(e.2.1) Patricia Thourville McKenry - Deceased	<i>Life Estate extinguished</i>	
(e.2.2) Charles Robert McKenry Heirs, Devisees, Successors, or Assigns		
(e.2.2.1) Jean McKenry 3122 Birch Street Carmichael, CA 95608	0.279 acres 1/216 of 60.22 acres	0.0078%
(e.2.2.2) Alan McKenry 5812 Via Casitas Carmichael, CA 95608	0.279 acres 1/216 of 60.22 acres	0.0078%
(e.2.2.3) Lee Amy Sacks 940 El Oro Drive Auburn, CA 95603	0.279 acres 1/216 of 60.22 acres	0.0078%
(e.2.3) Nancy McKenry Goss * (1/72) 502 W. Broad St., #314 Falls Church, VA 22048	0.836 acres 1/72 of 60.22 acres	0.0233%
(e.3) James S. McKenry (1/36 + 1/36 = 1/18)		<i>Includes the 1/36 interest from Ruth M. Ainsley, see (e.7) below. By 2/17/87 deed, the interest was conveyed to James R. McKenry (DB 329/059)</i>
(e.3.1) James R. McKenry * (1/18)		<i>Will devised a Life Estate in royalty income to Susan W. McKenry with the remainder interest passing at her death to James Reinhardt McKenry, Jr., Monica Cole McKenry Johnson, and Margaret McClure McKenry Nash, in equal shares, per stirpes.</i>
(e.3.1.1) Susan W. McKenry 3810 Atlantic Ave Apt 606 Virginia Beach, VA 23451	3.346 acres 1/18 of 60.22 acres	0.0931%
(e.3.1.2) James Reinhardt McKenry, Jr. 16 Riverbank Ct. #1 New Canaan, 06840		
(e.3.1.3) Monica Cole McKenry Johnson 4630 Sperryville Pike Woodville, VA 22749		
(e.3.1.4) Margaret Nash 4021 Shallowbrook Lane Olney, MD 20832		
(e.4) John A. McKenry, Jr. (1/36)		<i>Died Testate - Interest devised/deed his four children.</i>
(e.4.1) John A. McKenry, III * Heirs, Devisees, Successors or Assigns		
(e.4.1.1) Mary McKenry PO Box 138 Idledale, CO 80453	0.139 acres 1/432 of 60.22 acres	0.0039%
(e.4.1.2) Natalia McKenry 599 Wright St. Apt 104 Lakewood, CO 80228	0.093 acres 1/648 of 60.22 acres	0.0026%
(e.4.1.3) Elizabeth C. Gillespie 4689 Mariposa Dr Englewood, CO 80110	0.093 acres 1/648 of 60.22 acres	0.0026%
(e.4.1.4) Kimberly Ann Strotz Heirs, Devisees, Successors or Assigns		
(e.4.1.4.1) William E. Strotz, III PO Box 178 Idledale, CO 80453	0.019 acres 1/3240 of 60.22 acres	0.0005%
(e.4.1.4.2) Jonathan A. Strotz 16805 W 16th Pl Golden, CO 80401-2712	0.019 acres 1/3240 of 60.22 acres	0.0005%
(e.4.1.4.3) Josiah D. Strotz c/o William E Strotz, Jr - Guardian 16805 W 16th Pl Golden, CO 80401-2712	0.019 acres 1/3240 of 60.22 acres	0.0005%
(e.4.1.4.4) Rachel J. Strotz c/o William E Strotz, Jr - Guardian 16805 W 16th Pl Golden, CO 80401-2712	0.019 acres 1/3240 of 60.22 acres	0.0005%
(e.4.1.4.5) Amy Olivia Grace Strotz c/o William E Strotz, Jr - Guardian 16805 W 16th Pl Golden, CO 80401-2712	0.019 acres 1/3240 of 60.22 acres	0.0005%
(e.4.2) Elizabeth McKenry Adams 1063 Hollow Hill Rd Lynchburg, VA 24503	0.418 acres 1/144 of 60.22 acres	0.0116%
(e.4.3) James Paris McKenry Heirs, Devisees, Successors or Assigns		<i>Died Intestate - 1/3 spouse and 2/3 children</i>
(e.4.3.1) Michelle Martin McKenry (now Webb)		<i>Devised her (1/432) interest to her step-daughter (Cynthia McKenry-Therrien)</i>
(e.4.3.2) Cynthia McKenry-Therrien PO Box 205 Church View, VA 23032	0.418 acres 1/144 of 60.22 acres	0.0116%

Exhibit B
VS16
Docket #VGOB 21-0420-4237
List of all Owners/Claimants
(3,593.26 Acres Unit)

210000591

	Acres in Unit	Interest In Unit
(e.4.4) Natalie Sue McKerry Callis 53 Parkers Point Blvd. Forked River, NJ 08731	0.418 acres 1/144 of 60.22 acres	0.0116%
(e.5) A. P. McKerry Heirs, Devisees, Successors or Assigns (1/36)		
(e.5.1) Ellen S. McKerry * - Deceased	<i>Life Estate extinguished</i>	
(e.5.2) Lucia M. Baidle Heirs, Devisees, Successors or Assigns* (1/72)		
(e.5.2.1) Ellen Allen 109 Horn Creek Ct. Cary, NC 27519	0.836 acres 1/72 of 60.22 acres	0.0233%
(e.5.3) A. P. McKerry, Jr. Heirs, Devisees, Successors or Assigns (1/72)		
(e.5.3.1) Eloise N. McKerry Heirs, Devisees, Successors or Assigns* (1/72)		
(e.5.3.1.1) Eloise G. McKerry Trust	<i>Trust terminated upon death of Mattie Leigh Wilkie</i>	
(e.5.3.1.1.1) May Leigh Thomas Crain	<i>Assigned 4/9/2015 to Ellen Bald Allen</i>	
(e.5.3.1.1.1.1) Ellen Allen 109 Horn Creek Ct. Cary, NC 27519	0.836 acres 1/72 of 60.22 acres	0.0233%
(e.6) Carl E. B. McKerry, Sr. Heirs, Devisees, Successors or Assigns (1/36)		
(e.6.1) Carl E. B. McKerry, Jr. * (1/36)		
(e.6.1.1) Clare C. McKerry Mulby 7 Kilcne Grove Ballybeg Ennis, County Clare, Ireland	1.673 acres 1/36 of 60.22 acres	0.0466%
(e.7) Ruth M. Alnsley (1/36)	<i>Conveyed her interest to John A. McKerry, Jr. & James S. McKerry, as joint tenants with rights of survivorship. (DB 402/507 TC) John A. McKerry was deceased first vesting title in James S. McKerry.</i>	
* NOTE: By Agreement dated 3/23/77 appointed James R. McKerry as AIF		
Correspondences and Payment are to be made to: James R. McKerry, AIF for Rosa B. McKerry Heirs 192 Ballard Court, Suite 400 Virginia Beach, VA 23462-6538		
(f) James B. Brown Heirs, Devisees, Successors or Assigns (1/6) <i>Predeceased Patton J. Brown</i>		
(f.1) George Ira Brown Heirs, Devisees, Successors or Assigns (1/36) <i>George I. Brown conveyed his interest to John H. White 10/12/14 John H. White conveyed the interest back to George I. Brown 11/18/20</i>		
(f.1.1) Ella Madge Brown Heirs, Devisees, Successors or Assigns <i>Died Testate - Interest devised to A. P. Brown.</i>		
(f.1.2) A. P. Brown Heirs, Devisees, Successors or Assigns (1/36)		
(f.1.2.1) Anne Ruth Brown - Deceased <i>Life Estate extinguished</i>		
(f.1.2.2) Grover Ira Brown Heirs, Devisees, Successors or Assigns (1/72)		
(f.1.2.2.1) Rodney Lynn Brown 126 Laurel Wood Acres Road Cedar Bluff, VA 24609	0.836 acres 1/72 of 60.22 acres	0.0233%
(f.1.2.3) Sarah Arlene Brown Buchanan Heirs, Devisees, Successors or Assigns (1/72) <i>Will devised P. J. Brown interest to Preston until his death. at which time they will pass to Laura, Sarah, and Ira</i>		
(f.1.2.3.1) Preston Buchanan (DOD 10/24/2020) <i>Life Estate Extinguished</i>		
(f.1.2.3.2) Laura Buchanan Heirs, Devisees, Successors, or Assigns <i>(documentation pending)</i>	0.139 acres 1/432 of 60.22 acres	0.0039%
(f.1.2.3.2.1) Chris Hess 106 Cricket Lane Cedar Bluff, VA 24609		
(f.1.2.3.2.2) Daniel McClanahan 2289 Lovers Gap Road Vansant, VA 24656		
(f.1.2.3.2.3) Lauralynn McClanahan 5705 Crow Drive Gumming, GA 30041		
(f.1.2.3.2.4) Brittany McClanahan 22715 Green Springs Church Rd Abingdon, VA 24211		
(f.1.2.3.3) Sarah B. Taylor PO Box 283 Pounding Mill, VA 24637	0.139 acres 1/432 of 60.22 acres	0.0039%
(f.1.2.3.4) Ira Buchanan 2737 Little Creek Hwy Dublin, VA 24084	0.139 acres 1/432 of 60.22 acres	0.0039%

Exhibit B
VB16
Docket #VGOB 21-0420-4237
List of all Owners/Claimants
(3,593.26 Acres Unit)

210000591

	Acres in Unit	Interest in Unit
(f.2) Charles G. Brown Heirs, Devisees, Successors or Assigns (1/36) <i>Died Testate - Interest devised to his niece, Hannah A. Taylor (Daughter of Margie Ascue)</i>		
(f.2.1) Hannah Ascue Brown Taylor Heirs, Devisees, Successors or Assigns(1/36)		
(f.2.1.1) Glenn Taylor PO Box 103 Rosedale, VA 24280	0.836 acres 1/72 of 60.22 acres	0.0233%
(f.2.1.2) Barbara Taylor Pauley PO Box 767 Rosedale, VA 24280	0.836 acres 1/72 of 60.22 acres	0.0235%
(f.3) Earl Brown Heirs, Devisees, Successors or Assigns (1/36)		
(f.3.1) Vivian Witt Brown - <i>Deceased</i>		<i>Life Estate extinguished</i>
(f.3.2) Harold Kent Brown Heirs, Devisees, Successors or Assigns		<i>Predeceased Vivian Brown (mother) and survived by widow and one child Died Intestate (1/3 Widow - 2/3 Child)</i>
(f.3.2.1) Margaret Hatcher Brown Heirs, Devisees, Successors or Assigns		<i>Deeded her interest 10/21/51 to Martha Brown Short & Robert Short (DB 381/312) as tenants by the entirety with rights of survivorship.</i>
(f.3.2.1.a) Martha B. and Robert W. Short 8815 Tinkerdale Road Roanoke, VA 24019	0.558 acres 1/108 of 60.22 acres	0.0155%
(f.3.2.2) Martha B. and Robert W. Short 8815 Tinkerdale Road Roanoke, VA 24019	1.115 acres 1/54 of 60.22 acres	0.0310%
(f.4) Leela B. Brown Steele (1/42 + 1/252 = 1/36)		<i>A. Inherited a 1/42 Interest from James B. Brown (1/7th divided between 6 children) B. Inherited a 1/252 Interest from Florence Crabtree = (1/7th divided between siblings or their heirs = 1/42, then divided between the six heirs of James B. Brown = 1/252) C. This deed (DB 93/283 TC) to George M. Brown for 1/42 interest DOES NOT include the 573.80 acre or the 889.00 acre tracts.</i>
(f.4.1) Henry Woodrow Steele Heirs, Devisees, Successors or Assigns (1/108)		
(f.4.1.1) Buford Earl Steele Heirs, Devisees, Successors, or Assigns		
(f.4.1.1.1) Juanita Claier PO Box 1704 Front Royal, VA 22630	0.279 acres 1/216 of 60.22 acres	0.0076%
(f.4.1.2) Mary Francis Steele Carter Heirs, Devisees, Successors or Assigns (1/216)		<i>Interest to husband (1/2) and (1/2) each to three children</i>
(f.4.1.2.a) Kenneth E. Carter (1/2) 600 Mount View Street Front Royal, VA 22630	0.139 acres 1/432 of 60.22 acres	0.0038%
(f.4.1.2.b) Tina Carter (1/6) 152 Lincoln Lane Staunton, VA 24401	0.046 acres 1/1296 of 60.22 acres	0.0013%
(f.4.1.2.c) David Carter (1/6) 417 E. Criser Rd, Apt 102 Front Royal, VA 22630	0.046 acres 1/1296 of 60.22 acres	0.0013%
(f.4.1.2.d) Jennifer Wiles (1/6) 79 Snowbird Court Front Royal, VA 22630	0.046 acres 1/1296 of 60.22 acres	0.0013%
(f.4.2) Claytor S. Grove Heirs, Devisees, Successors or Assigns (1/108)		
(f.4.2.1) Charles M. Grove, Jr. Heirs, Devisees, Successors or Assigns (1/216)		
(f.4.2.1.a) Roberta C. Grove Heirs, Devisees, Successors, or Assigns		
(f.4.2.1.a.1) Ernest Charles Grove 954 Vista Ridge Court Front Royal, VA 22630	0.139 acres 1/432 of 60.22 acres	0.0036%
(f.4.2.1.a.2) Brian Alan Grove 25 Summit Ridge Road Christiansburg, VA 24073	0.139 acres 1/432 of 60.22 acres	0.0039%
(f.4.2.2) Shirley G. Singhas Heirs, Devisees, Successors, or Assigns <i>(Documentation Pending)</i>	0.279 acres 1/216 of 60.22 acres	0.0076%
(f.4.3) Faye S. Hough Heirs, Devisees, Successors or Assigns (1/108)		
(f.4.3.1) J. Tyson Hough Heirs, Devisees, Successors or Assigns		<i>Died Testate - Interest devised to the James M. Singhas.</i>
(f.4.3.1.1) James M. Singhas Heirs, Devisees, Successors or Assigns		
(f.4.3.1.1.a) Doris L. Singhas Heirs, Devisees, Successors or Assigns		

Exhibit B
VS16
Docket #VGOB 21-0420-4237
List of all Owners/Claimants
(3,993.26 Acre Unit)

210000591

	Acres in Unit	Interest In Unit
(f.4.3.1.1.a.1) Amber Frazier 213 Page Street Berryville, VA 22811	0.558 acres 1/108 of 60.22 acres	0.0155%
(f.5) Henry P. Brown Heirs, Devisees, Successors or Assigns (1/42 + 1/252 = 1/36) (1/252 remaining)		<i>A. Inherited a 1/42 interest from James B. Brown (1/7th divided between 6 children) B. Inherited a 1/252 interest from Florence Crabtree = (1/7th divided between siblings or their heirs = 1/42, then divided between the six heirs of James B. Brown = 1/252)</i>
(f.5.1) George M. Brown (1/42) see (f) above		<i>Conveyed 1/42 interest to George M. Brown (DB 6/254; before Florence Crabtree died, see (f) above)</i>
(f.5.2) Beatrice F. Brown - Deceased		<i>Life Estate extinguished</i>
(f.5.3) James Moses Brown Heirs, Devisees Successors or Assigns (1/504)		<i>Inherited a (1/2) interest of the 1/252 interest from Florence Crabtree 1/3 to Spouse (1/1512) & 2/3 to Children (1/756)</i>
(f.5.3.1) Roxie Brown Heirs, Devisees, Successors, or Assigns		
(f.5.3.1.1) Beverly Leaser PO Box 970 Pounding Mill, VA 24637	0.010 acres 1/6048 of 60.22 acres	0.0003%
(f.5.3.1.2) Gerald Stephen Witt 4545 Wolfhound Drive Mechanicsville, VA 23116	0.010 acres 1/6048 of 60.22 acres	0.0003%
(f.5.3.1.3) Jeffrey Dean Witt 3015 Chukar Drive McKinney, TX 75072	0.010 acres 1/6048 of 60.22 acres	0.0003%
(f.5.3.1.4) Michelle Keen 297 Carroll Drive Hardy, VA 24101	0.010 acres 1/6048 of 60.22 acres	0.0003%
(f.5.3.2) James William Brown Heirs, Devisees, Successors or Assigns (1/756)		<i>Died Testate - Interest devised to Brenda Brown, wife</i>
(f.5.3.2.a) Brenda Owens Brown Powell PO Box 1595 Duluth, GA 30096	0.080 acres 1/756 of 60.22 acres	0.0022%
(f.5.4) Eugene Lee Brown Heirs, Devisees Successors or Assigns (1/504)		<i>Inherited a (1/2) interest of the 1/252 interest from Florence Crabtree 1/3 to Spouse (1/1512) & 2/3 to Children (1/756 divided between 5 children)</i>
(f.5.4.1) Martha Evelyn Christian Brown Heirs, Devisees, Successors or Assigns (1/3 of 1/504 = 1/1512)		<i>Died Testate - Interest devised to Nora C. Demron, daughter.</i>
(f.5.4.1.a) Nora Catherine Demron 475 Maid Street Pounding Mill, VA 24637	0.040 acres 1/1512 of 60.22 acres	0.0011%
(f.5.4.2) Virginia Brown Palmer 26068 NC Highway 8 Denton, NC 27239	0.016 acres 1/3780 of 60.22 acres	0.0004%
(f.5.4.3) Benjamin Patton Brown 72 Beths Lane Cedar Bluff, VA 24609	0.016 acres 1/3780 of 60.22 acres	0.0004%
(f.5.4.4) Charles Henry Brown 14376 Peaceful Valley Road Abingdon, VA 24210	0.016 acres 1/3780 of 60.22 acres	0.0004%
(f.5.4.5) William David Brown 609 Fulton Street Millville, NJ 08332	0.016 acres 1/3780 of 60.22 acres	0.0004%
(f.5.4.6) Eugene L. Brown, Jr. 3875 Gratton Road Tazewell, VA 24661	0.016 acres 1/3780 of 60.22 acres	0.0004%
(f.6) Marjorie Brown Ascue Heirs, Devisees, Successors or Assigns (1/36)		
(f.6.1) Russell A. Ascue - Deceased		<i>Life Estate extinguished</i>
(f.6.2) Ruth A. Martin (aka Myrtle Ruth Martin) (1/108)		
(f.6.2.1) Joseph S. Martin, Jr. 3944 Tangle Oak Drive Clemmons, NC 27012	0.558 acres 1/108 of 60.22 acres	0.0155%
(f.6.3) Catherine A. Lee Heirs, Devisees Successors or Assigns (1/108)		<i>Died Testate - Interest devised to her son, Morris Richard Lee</i>
(f.6.3.1) Morris R. Lee 1072 Racue Road Cedar Bluff, VA 24609	0.558 acres 1/108 of 60.22 acres	0.0155%
(f.6.4) Hannah Ascue Taylor Heirs, Devisees, Successors or Assigns (1/108 + 1/36 = 1/27)		
(f.6.4.1) Barbara Taylor Pauley P.O. Box 767 Rosedale, VA 24280	0.279 acres 1/216 of 60.22 acres	0.0076%

	Acres in Unit	Interest In Unit
(f.6.4.2) Glenn C. Taylor P.O. Box 103 Rosedale, VA 24280	0.279 acres 1/216 of 60.22 acres	0.0078%
(g) Florence Crabtree Heirs, Devisees, Successors or Assigns (1/7)	<i>Died Testate - Interest devised to the Estate of P.J. Brown.</i>	
II. OIL & GAS OWNERSHIP		
Tract #1 - 84.89 Acres		
(1) Betty Jean Bishop, et al. <i>(aka John & Mary McNeil Heirs 750.00 acre tract)</i>	84.89 acres	2.3625%
(a) Stella McNeil Carson Heirs, Devisees, Successors or Assigns		
(a.1) Betty Jean Bishop <i>See (c.1) below</i> 420 Andover Place Kingsport, TN 37663-3090		
(b) Virgie Clifton Heirs, Devisees, Successors or Assigns	<i>Conveyed by Deed of Gift</i>	
(b.1) John W. Clifton Heirs, Devisees, Successors or Assigns		
(b.1.1) John W. Clifton, II	<i>Conveyed by Deed</i>	
(b.1.1.1) Darris M. Clifton Whitewood, LLC c/o Martin K. Alloy 11710 Plaza America Drive, Suite 1100 Reston, VA 20190	3.537 acres 1/24 of 84.89 acres	0.0984%
(b.1.2) Mary C. Mumpower 131 E Main Street Abingdon, VA 24210	3.537 acres 1/24 of 84.89 acres	0.0984%
(b.2) Judy Taylor 20223 Vances Mill Road Abingdon, VA 24211	7.074 acres 1/12 of 84.89 acres	0.1968%
(b.3) Kyle Clifton 7319 Craftown Road Fairfax Station, VA 22039	7.074 acres 1/12 of 84.89 acres	0.1968%
(b.4) Darris M. Clifton Whitewood, LLC c/o Martin K. Alloy 11710 Plaza America Drive, Suite 1100 Reston, VA 20190	7.074 acres 1/12 of 84.89 acres	0.1968%
(c) Macie Salyers Heirs, Devisees, Successors or Assigns		
(c.1) Betty J. Bishop ** 420 Andover Place Kingsport, TN 37663	33.956 acres 2/5 of 84.89 acres	0.9450%
** Note: 1/15th interest from Macie Salyers and an additional 1/3rd interest from Stella Carlson		
(c.2) Johnny M. Salyers P.O. Box 474 Duffield, VA 24244-0474	5.659 acres 1/15 of 84.89 acres	0.1575%
(c.3) Don R. Salyers 1402 Whitley Drive Kingsport, TN 37660	5.659 acres 1/15 of 84.89 acres	0.1575%
(c.4) James E. Salyers 491 New Summerville Road Kingsport, TN 37663	5.659 acres 1/15 of 84.89 acres	0.1575%
(c.5) Wanda Lawson 210 Whitaker Road Jonesborough, TN 37659	5.659 acres 1/15 of 84.89 acres	0.1575%
Tract #2 - 4.83 Acres		
(1) County of Buchanan Virginia PO Box 1056 Grundy, VA 24614	4.83 acres	0.1344%
Notices and Correspondence: County of Buchanan Virginia Attn: Robert Craig Horn - County Administrator PO Box 1056 Grundy, VA 24614		
Tract #3 - 0.63 Acres		
(1) County of Buchanan Virginia PO Box 1056 Grundy, VA 24614	0.63 acres	0.0175%
Notices and Correspondence: County of Buchanan Virginia Attn: Robert Craig Horn - County Administrator PO Box 1056 Grundy, VA 24614		

Exhibit B
VS16
Docket #VGOB 21-0420-4237
List of all Owners/Claimants
(3,593.26 Acre Unit)

210000591

	Acres in Unit	Interest in Unit
Tract #4 - 19.45 Acres		
(1) Wanda E. White, et al	19.45 acres	0.5413%
(a) Robert Harvey White Heirs, Devisees, Successors or Assigns		
(a.1) Wanda E. White 1500 Maxwell Bottom Road Whitewood, VA 24657	9.725 acres 1/2 of 19.45 acres	0.2706%
(b) Nina E. Keene Heirs, Devisees, Successors, or Assigns		
(b.1) Leonard Keene 1219 Thru Drive Pounding Mill, VA 24637	9.725 acres 1/2 of 19.45 acres	0.2706%
Tract #5 - 5.92 Acres		
(1) Ralph H. Cox, et ux. Heirs, Devisees, Successors or Assigns <i>(59.12 acre tract)</i>		
(a) Alta Cox 22903 Gentle Shadow Drive Hockley, TX 77447	5.92 acres	0.1648%
Tract #6 - 11.63 Acres		
(1) Nancy Jane Cole PO Box 2075 Beckley, WV 25802	11.63 acres	0.3237%
Tract #7 - 11.38 Acres		
(1) Bucky McConnell, et al	11.38 acres	0.3167%
(a) Artemus B. Jewell, Jr. P.O. Box 117 Columbia Falls, ME 04623	2.845 acre 1/4 of 11.38 acres	0.0782%
(b) Bucky McConnell PO Box 582 Pounding Mill, VA 24637	2.845 acres 1/4 of 11.38 acres	0.0792%
(c) Nancy J. Lowe PO Box 277 Pounding Mill, VA 24637	2.845 acres 1/4 of 11.38 acres	0.0792%
(d) Polly Ann Mallory PO Box 290 Doran, VA 24612	2.845 acres 1/4 of 11.38 acres	0.0792%
Tract #8A - 1,060.48 Acres		
(1) Tazewell Coal & Gas Company LLC PO Box 675 Tazewell, VA 24651	1,060.48 acres	30.0696%
Tract #8B - 93.47 Acres		
(1) Tazewell Coal & Gas Company LLC PO Box 675 Tazewell, VA 24651	93.47 acres	2.6013%
Tract #8C - 6.39 Acres		
(1) Tazewell Coal & Gas Company LLC PO Box 675 Tazewell, VA 24651	6.39 acres	0.1778%
Tract #8D - 86.48 Acres		
(1) Tazewell Coal & Gas Company LLC* PO Box 675 Tazewell, VA 24651	86.48 acres**	2.4087%
** NOTE: Retained acres under Appalachian Energy lease of Oil & Gas.		
Tract #8E - 28.23 Acres		
(1) Tazewell Coal & Gas Company LLC PO Box 675 Tazewell, VA 24651	28.23 acres**	0.7856%
** NOTE: Retained acres under Appalachian Energy lease of Oil & Gas.		
Tract #9 - 94.95 Acres		
(1) CL Ritter Lands LLC* PO Box 514 Huntington, WV 25710	94.95 acres	2.6424%
* NOTE: Oil and Gas leased by Pillar Fund 3 LLC, et al		

Exhibit B
V816
Docket #VGOB 21-0420-4237
List of all Owners/Claimants
(3,693.26 Acre Unit)

210000591

	Acres in Unit	Interest in Unit
Tract #10 - 3.97 Acres		
(1) Pocahontas Gas LLC 1000 Concol Energy Drive Canonsburg, PA 15317	3.97 acres	0.1077%
Tract #11 - 2.97 Acres		
(1) Pocahontas Gas LLC 1000 Concol Energy Drive Canonsburg, PA 15317	2.97 acres	0.0627%
Tract #12 - 5.20 Acres		
(1) Norfolk Southern Railway Company Real Estate Dept. - Attn: Ann Powell 1200 Peachtree Road; Box 165 Atlanta, GA 30309	5.20 acres	0.1447%
Tract #13 - 2.53 Acres		
(1) Norfolk Southern Railway Company Real Estate Dept. - Attn: Ann Powell 1200 Peachtree Road; Box 165 Atlanta, GA 30309	2.53 acres	0.0704%
Tract #14 - 204.96 Acres		
(1) CL Ritter Lands LLC ^a PO Box 514 Huntington, WV 25710	204.96 acres	5.7040%
<i>* NOTE: Oil and Gas leased by Pillar Fund 3 LLC, et al</i>		
Tract #15 - 0.02 Acres		
(1) Norfolk Southern Railway Company Real Estate Dept. - Attn: Ann Powell 1200 Peachtree Road; Box 165 Atlanta, GA 30309	0.02 acres	0.0006%
Tract #16 - 0.12 Acres		
(1) County of Buchanan Virginia PO Box 1056 Grundy, VA 24614	0.12 acres	0.0033%
Notices and Correspondence: County of Buchanan Virginia Attn: Robert Craig Horn - County Administrator PO Box 1056 Grundy, VA 24614		
Tract #17 - 3.22 Acres		
(1) County of Buchanan Virginia PO Box 1056 Grundy, VA 24614	3.22 acres	0.0896%
Notices and Correspondence: County of Buchanan Virginia Attn: Robert Craig Horn - County Administrator PO Box 1056 Grundy, VA 24614		
Tract #18 - 8.93 Acres		
(1) Norfolk Southern Railway Company Real Estate Dept. - Attn: Ann Powell 1200 Peachtree Road; Box 165 Atlanta, GA 30309	8.93 acres	0.2485%
Tract #19 - 43.58 Acres		
(1) Brenda C. Horton, et al. <i>(197.53 Acre Tract)</i>	43.58 acres	1.2128%
(a) Brenda C. Horton <i>(see below Notice)</i> P.O. Box 459 Richlands, VA 24641	19.61 acres 9/20 of 43.58 acres	0.5458%
(b) David S. Horton <i>(see below Notice)</i> P.O. Box 459 Richlands, VA 24641	19.61 acres 9/20 of 43.58 acres	0.5456%
(c) David S. Horton Irrevocable Trust <i>(see below Notice)</i>		
<i>Both Osburn Skinner, Trustee of David S. Horton Irrevocable Trust, conveyed by Instr# 180001943, Recorded December 6, 2018</i>		
(c.1) David L. Horton 528 Sycamore Lane Richlands, VA 24641	1.45 acres 1/30 of 43.58 acres	0.0404%
(c.2) Tonya A. Switzer 22374 Hampton Drive Abingdon, VA 24210	1.45 acres 1/30 of 43.58 acres	0.0404%

Exhibit B
 VS16
 Docket #VGOB 21-0420-4237
 List of all Owners/Claimants
 (3,593.26 Acre Unit)

210000591

	Acres in Unit	Interest in Unit
(c.3) Hannah R. Birdsong 18861 State Highway 24 Purcell, OK 73060	1.45 acres 1/30 of 43.58 acres	0.0404%

NOTE: By an Assignment dated February 7, 1997, whereby 20% of all Oil, Gas & CBM Royalties are to be paid as follows:

20% or 1/40th Royalty to be paid to: C. R. Bolling
 738 Sandy Lane
 Richlands, VA 24641
 Deed 7/31/2015 — Payment to name: Bolling Family Trust

Tract #20 - 0.70 Acres

(1) Pocahontas Gas LLC 1000 Consol Energy Drive Canonsburg, PA 15317	0.70 acres	0.0195%
--	------------	---------

Tract #21 - 381.03 Acres

(1) Buchanan Mining Company LLC, et al. (Big Vein Tract 32 - 442.57 Acre Tract)	381.03 acres	10.6040%
(a) Yukon Pocahontas Coal Company*** P.O. Box 187 Tazewell, VA 24651	190.515 acres 1/2 of 381.03 acres	5.3020%
(b) Buchanan Coal Company*** P.O. Box 187 Tazewell, VA 24651	42.337 acres 1/9 of 381.03 acres	1.1782%
(c) Sayers-Pocahontas Coal Company*** P.O. Box 187 Tazewell, VA 24651	21.168 acres 1/18 of 381.03 acres	0.5891%

*** address for all correspondence:

c/o Sayers F. Harman III
 333 Vanderbilt Road
 Asheville, NC 28803

(d) Weyerhaeuser NR Company P.O. Box 101700 Atlanta, GA 30392	127.010 acres 1/3 of 381.03 acres	3.5347%
---	--------------------------------------	---------

Tract #22 - 3.46 Acres

(1) Buchanan Mining Company LLC, et al. (Big Vein Tract 32 - 442.57 Acre Tract)	3.46 acres**	0.0953%
(a) Yukon Pocahontas Coal Company*** P.O. Box 187 Tazewell, VA 24651	1.730 acres 1/2 of 3.46 acres	0.0481%
(b) Buchanan Coal Company*** P.O. Box 187 Tazewell, VA 24651	0.384 acres 1/9 of 3.46 acres	0.0107%
(c) Sayers-Pocahontas Coal Company*** P.O. Box 187 Tazewell, VA 24651	0.192 acres 1/18 of 3.46 acres	0.0053%

*** address for all correspondence:

c/o Sayers F. Harman III
 333 Vanderbilt Road
 Asheville, NC 28803

(d) Weyerhaeuser NR Company P.O. Box 101700 Atlanta, GA 30392	1.153 acres 1/3 of 3.46 acres	0.0321%
---	----------------------------------	---------

** NOTE: Retained acres under Appalachian Energy lease of Oil & Gas

Tract #23 - 2.69 Acres

(1) Buchanan Mining Company LLC, et al. (Big Vein Tract 32 - 442.57 Acre Tract)	2.69 acres**	0.0749%
(a) Yukon Pocahontas Coal Company*** P.O. Box 187 Tazewell, VA 24651	1.345 acres 1/2 of 2.69 acres	0.0374%
(b) Buchanan Coal Company*** P.O. Box 187 Tazewell, VA 24651	0.299 acres 1/9 of 2.69 acres	0.0083%
(c) Sayers-Pocahontas Coal Company*** P.O. Box 187 Tazewell, VA 24651	0.149 acres 1/18 of 2.69 acres	0.0042%

*** address for all correspondence:

c/o Sayers F. Harman III
 333 Vanderbilt Road
 Asheville, NC 28803

**Exhibit B
VS16
Docket #VGOB 21-0420-4237
List of all Owners/Claimants
(3.593.26 Acre Unit)**

	Acres in Unit	Interest in Unit
(d) Weyerhaeuser NR Company PO Box 101700 Atlanta, GA 30392	0.897 acres 1/3 of 2.69 acres	0.0250%
<i>** NOTE: Retained acres under Appalachian Energy lease of Oil & Gas.</i>		
Tract #24 - 0.43 Acres		
Caroline Cole Keen, et al <i>(Caroline Cole Gregory Heirs, Devises, Successors or Assigns) 79.10 Acre Tract</i>	0.43 acres	0.0120%
(1) Caroline Cole Gregory Heirs, Devises, Successors or Assigns		
(a) Hassel Cole (1/9)		<i>Interest conveyed to Thelma Parks by creditor's suit dated 5/2/64 (DB 161-326)</i>
(a.1) Thelma Parks		<i>Interest conveyed to Edith Street and Marion Combs by deed dated 5/7/64 (DB 161-366)</i>
(a.1.1) Edith G. Street *** P.O. Box 459 Abingdon, VA 24212	0.0239 acres 1/18 of 0.43 acres	0.0007%
(a.1.2) Marion S. Combs Heirs, Devises, Successors or Assigns (1/18) ***		
(a.1.2.1) Martha E. Combs Trust PO Box 1404 Abingdon, VA 24121	0.0080 acres 1/54 of 0.43 acres	0.0002%
(a.1.2.2) Frederick H. Combs II Heirs, Devises, Successors or Assigns		
(a.1.2.2.a) Fred H. Combs II Testamentary Trust c/o Trustees P.O. Box 841 Tazewell, VA 24661	0.0080 acres 1/54 of 0.43 acres	0.0002%
(a.1.2.3) Carol Irvin		<i>Conveyed 1/54 interest to CIPL, LP (Instrument 1200028521)</i>
(a.1.2.3.1) CIPL, LP 4710 Hunterwood Circle Richmond, TX 77406	0.0080 acres 1/54 of 0.43 acres	0.0002%
<i>*** NOTE: CNX Gas Company conveyed its Royalty Interest in the CBM Only to Edith Street, John Irvin, Carol Irvin, Martha Combs and The Frederick H. Combs II Testamentary Trust by deed dated 3/07/08 (Inst#080001170).</i>		
(b) Kermit Cole Heirs, Devises, Successors or Assigns (1/9)		
(b.1) Mona Cole, widow - <i>Deceased</i>		<i>Dower Interest of a 1/3 Life Estate</i>
(b.2) Nancy J. Cole <i>See (b.3.1.a) below</i> P. O. Box 2075 Beckley, WV 25802	0.0478 acres 1/9 of 0.43 acres	0.0013%
(b.3) Shirley Cole Fuqua Heirs, Devises, Successors or Assigns (1/18)		<i>No issue and her husband is deceased. Shirley Fuqua pre-deceased Mona Cole, her mother.</i>
(b.3.1) Mona Cole Heirs, Devises, Successors or Assigns		
(b.3.1.a) Nancy J. Cole (1/18)		<i>The 1/18th interest is combined with (b.2) above.</i>
(c) Trula Burness Heirs, Devises, Successors or Assigns (1/9)		
(c.1) James W. Burness 22638 Aven Lane Abingdon, VA 24211	0.0239 acres 1/18 of 0.43 acres	0.0007%
(c.2) Margaret M. Davis P.O. Box 10 Richlands, VA 24841	0.0239 acres 1/18 of 0.43 acres	0.0007%
(d) Leonard P. Cole (1/9)		<i>Interest conveyed to B. W. McDonald and Lena McDonald by deed dated 6/14/77 (DB 207-254)</i>
(d.1) B. W. McDonald		<i>Interest in 85 acre tract conveyed to Lena McDonald by deed dated 4/20/85 (DB 321-236)</i>
(d.2) Lana McDonald Heirs, Devises, Successors or Assigns		
(d.2.1) Byrd W. McDonald, II 10456 NW 2nd Ave. Portland, OR 97231	0.0096 acres 1/45 of 0.43 acres	0.0003%
(d.2.2) Timothy J. McDonald 980 Creswood Drive Prestonsburg, KY 41653	0.0096 acres 1/45 of 0.43 acres	0.0003%
(d.2.3) Tamala M. Palphrey 10809 Meating Street Prospect, KY 40059	0.0096 acres 1/45 of 0.43 acres	0.0003%
(d.2.4) Gregory B. McDonald 2220 Nicholasville Rd, Ste 250 Lexington, KY 40503	0.0096 acres 1/45 of 0.43 acres	0.0003%
(d.2.5) Greta McDonald Meek 177 Colvin Branch Oil Springs, KY 41238	0.0096 acres 1/45 of 0.43 acres	0.0003%
(e) Sherman Cole Heirs, Devises, Successors or Assigns (1/9)		

Exhibit B
 VS16
 Docket #VGOB 21-0420-4237
 List of all Owners/Claimants
 (3,593.26 Acre Unit)

210000591

	Acres in Unit	Interest in Unit
(e.1) Virgie Cole, widow - Deceased		Dower Interest of a 1/3 Life Estate
(e.2) Larry Dean Cole 16927 Dlamal River Rd Whitewood, VA 24657	0.0080 acres 1/54 of 0.43 acres	0.0002%
(e.3) Mary F. Harris 4823 Basswood Drive Columbus, GA 31904	0.0080 acres 1/54 of 0.43 acres	0.0002%
(e.4) Caroline Jones (1/54)		Interest conveyed to Claude V. Keen and Caroline Keen by deed dated 5/20/85 (DB 311-621). See (e.8) below.
(e.5) Debbie Cole Rife (1/54)		Interest conveyed to Claude V. Keen and Caroline Keen by deed dated 5/23/85 (DB 311-623). See (e.8) below.
(e.6) Leon Lennis Cole (1/54)		Interest conveyed to Claude V. Keen and Caroline Keen by deed dated 11/01/85 (DB 316-276). See (e.8) below.
(e.7) Jennings Hobart Cole (1/54)		Interest conveyed to Claude V. Keen and Caroline Keen by deed dated ___/___/85 (DB 316-276). See (e.8) below.
(e.8) Claude V. Keen and Caroline Keen		Claude V. Keen D.O.D. 5/14/2012
(e.8.1) Caroline Cole Keen P.O. Box 233 Whitewood, VA 24657	0.0319 acres 2/27 of 0.43 acres	0.0009%
(f) Gretsam Cole (1/9)		Interest conveyed to Gellie F. Cole by deed dated 2/7/64 (DB 159-586)
(g) Gellie Cole Heirs, devisees, Successors or Assigns (2/9)		Interest inherited from Caroline Cole Gregory (1/9) plus interest conveyed from Graham Cole (1/9), see (f) above
(g.1) Alta M. Cole Heirs, devisees, Successors or Assigns (2/9)		
(g.1.1) Harold G. Cole Heirs, devisees, Successors or Assigns		
(g.1.1.1) Doris Jean Cole Heirs, devisees, Successors, or Assigns		By deed dated 5/23/16 and as instr# 16-1053, The Estate of Doris Jean Cole purported to convey to Appalachian Energy Inc. all of its interest in minerals in the 85 acre (calc. 79.10 acres) tract. The conveyance may have failed to convey the interest as Kimberly Wilts failed to qualify as executor.
(g.1.1.1.a) Kimberly Wilts 1011 Nature Wood Circle Kent, OH 44240		
(g.1.1.1.b) Appalachian Energy, Inc 230 Charwood Drive Abingdon, VA 24210	0.0319 acres 2/27 of 0.43 acres	0.0009%
(g.1.2) Donald Theodore Cole Heirs, devisees, Successors or Assigns (2/27)		
(g.1.2.a) Donald Stephen Cole 11 Woodcreek Drive Blue Ash, OH 45241	0.0159 acres 1/27 of 0.43 acres	0.0004%
(g.1.2.b) Kenneth Edward Cole 12043 Windermere Crossing Circle Winter Garden, FL 34787-5522	0.0159 acres 1/27 of 0.43 acres	0.0004%
(g.1.3) Charles F. Cole Heirs, devisees, Successors or Assigns		
(g.1.3.1) Norma Cole Dotson Heirs, devisees, Successors, or Assigns		
(g.1.3.1.1) Sherry Cole		Sherry Cole assigned 1/2 of her interest to Anthony Looney 6/25/2019, Instrument# 19-0875
(g.1.3.1.1.1) Sherry Cole 872 Wolf Creek Trail, Apt. 5 Abingdon, VA 24210	0.0159 acres 1/27 of 0.43 acres	0.0004%
(g.1.3.1.1.2) Anthony Looney 128 Hampshire Drive Mooresville, NC 28115	0.0159 acres 1/27 of 0.43 acres	0.0004%
(h) Caroline Cole Keen P.O. Box 233 Whitewood, VA 24657	0.0478 acres 1/9 of 0.43 acres	0.0013%
(i) Nannie Garnett Cole Cooper Heirs, devisees, Successors or Assigns (1/9)		
(i.1) Hassell McArthur Cooper (1/81)		Interest conveyed to Caroline Keen by deed dated 10/21/81 (DB 283-471) - see (i.4) below.
(i.2) Graham Millard Cooper (1/81)		Interest conveyed to Caroline Keen by deed dated 10/26/81 (DB 283-863) - see (i.4) below.
(i.3) Josh Wilson Cooper (1/81)		Interest conveyed to Caroline Keen by deed dated 11/09/81 (DB 284-113) - see (i.4) below.
(i.4) Caroline Cole Keen P.O. Box 233 Whitewood, VA 24657	0.0159 acres 1/27 of 0.43 acres	0.0004%
(i.5) Thelma Geraldine Murray (1/81)		Interest conveyed to Mark Sizemore by quitclaim deed dated 2/6/85 (DB 309-270)
(i.5.1) Mark Sizemore, etux. & Thelma Murray		Interest conveyed to Claude V. Keen and Caroline Keen by deed dated 8/14/86 (DB 323-722) - see (i.8) below
(i.6) Lois Nicholson (1/81)		Interest conveyed to Claude V. Keen and Caroline Keen by deed dated 8/14/86 (DB 323-725) - see (i.8) below
(i.7) Betty Tristan (1/81)		Interest conveyed to Claude V. Keen and Caroline Keen by deed dated 8/14/86 (DB 323-726) - see (i.8) below
(i.8) Claude V. Keen and Caroline Cole Keen		Claude V. Keen D.O.D. 5/14/2012

Exhibit B
V516
Docket #VGOB 21-0420-4237
List of all Owners/Claimants
(3,593.26 Acres Unit)

210000591

	Acres in Unit	Interest in Unit
(i.8.1) Caroline Cole Keen P.O. Box 233 Whitewood, VA 24657	0.0159 acres 1/27 of 0.43 acres	0.0004%
(i.9) Thurman Gerald Cooper Heirs, Devisees, Successors or Assigns (1/81)		
(i.9.1) Bruce Michael Cooper Heirs, Devisees, Successors or Assigns		
(i.9.1.1) Taena Cooper P.O. Box 131 North Tazewell, VA 24630	0.0009 acres 1/486 of 0.43 acres	0.0000%
(i.9.2) Rita Gail Cooper 970 Hillman Highway NE, Lot 13 Abingdon, VA 24210	0.0009 acres 1/486 of 0.43 acres	0.0000%
(i.9.3) Thelma Cooper Mullins 1019 E Second St, Apt 1 Richlands, VA 24641	0.0009 acres 1/486 of 0.43 acres	0.0000%
(i.9.4) Teresa Lynn Rogers PO Box 1717 Richlands, VA 24641	0.0009 acres 1/486 of 0.43 acres	0.0000%
(i.9.5) Thurman G. Cooper, Jr. 17215 Dismal River Rd Whitewood, VA 24657	0.0009 acres 1/486 of 0.43 acres	0.0000%
(i.9.6) Terry Allen Cooper 17216 Ian Lane, Lot #10 Abingdon, VA 24210	0.0009 acres 1/486 of 0.43 acres	0.0000%
(i.10) Billy Victor Cooper (1/81)	<i>Pre-deceased Garnett Cole Cooper (mother)</i>	
(i.10.1) Karen Cooper Rowe P.O. Box 781 Hanover, WV 24839	0.0027 acres 1/162 of 0.43 acres	0.0001%
(i.10.2) Sharon Cooper Daniels P.O. Box 1322 Shady Spring, WV 25918-1322	0.0027 acres 1/162 of 0.43 acres	0.0001%
(i.11) Gary L. Cooper (1/81)	<i>Pre-deceased Garnett Cole Cooper (mother)</i>	
(i.11.1) Melanie D. Cooper 1997 Rockhouse Road Paw Paw, KY 41553	0.0018 acres 1/243 of 0.43 acres	0.0000%
(i.11.2) Coney S. Cooper 4455 Old Lesters Fork Road Grundy, VA 24614	0.0018 acres 1/243 of 0.43 acres	0.0000%
(i.11.3) Byron D. Cooper P.O. Box 252 Vansant, VA 24656	0.0018 acres 1/243 of 0.43 acres	0.0000%
Tract #25 - 3.20 Acres		
(1) Norfolk Southern Railway Company Real Estate Dept. - Attn: Ann Powell 1200 Peachtree Road; Box 165 Atlanta, GA 30309	3.20 acres	0.0891%
Tract #26 - 0.10 Acres		
(1) Cole Cemetery E.J. Compton, et al - Trustees (1895 Deed) <i>current trustees unknown</i>	0.10 acres	0.0028%
Tract #27 - 2.65 Acres		
(1) Buck Jewell Resources LLC PO Box 743 Dersin, VA 24612	2.65 acres	0.0737%
Tract #28 - 0.45 Acres		
(1) Norfolk Southern Railway Company Real Estate Dept. - Attn: Ann Powell 1200 Peachtree Road; Box 165 Atlanta, GA 30309	0.45 acres	0.0125%
Tract #29 - 0.86 Acres		
(1) Norfolk Southern Railway Company Real Estate Dept. - Attn: Ann Powell 1200 Peachtree Road; Box 165 Atlanta, GA 30309	0.86 acres	0.0239%
Tract #30 - 0.34 Acres		
(1) Roger L. Sanders PO Box 82 Pilgrims Knob, VA 24634	0.34 acres	0.0095%

Exhibit B
 VS16
 Docket #VGOB 21-0420-4237
 List of all Owners/Claimants
 (3,593.26 Acre Unit)

210000591

	Acres in Unit	Interest in Unit
Tract #31 - 0.34 Acres		
(1) W.B. Day Heirs, et al	0.34 acres	0.0095%
(a) William Belvie Day Heirs, Devisees, Successors, or Assigns <i>(Documentation Pending)</i>	0.1700 acres 1/2 of 0.34 acres	0.0047%
(a.1) Josephine Crutchfield Day Truett	<i>Life Estate extinguished at death</i>	
(a.2) Narshef Deannas Day Heirs, Devisees, Successors, or Assigns <i>(Documentation Pending)</i>		
(a.2.1) Doraleen R. Day 12281 S 3600 W Riverton, UT 84065		
(a.3) Marvin Day 2841 Rimrock Road Moab, UT 84532		
(a.4) Melvin Day 581 Mountain View Drive Moab, UT 84532		
(a.5) Randy Day 755 N Main Street Moab, UT 84532		
(a.6) Franklin Belvie Sims Heirs, Devisees, Successors, or Assigns		
(a.6.1) Franklin Rance Sims 10715 Helendale Avenue Tujunga, CA 91042		
(a.6.2) Edward Glenn Sims 10715 Helendale Avenue Tujunga, CA 91042		
(a.6.3) Carri Sims Fields 8627 Le Berthon Street Sunland, CA 91040		
(b) Martha Lee Day Sims Heirs, Devisees, Successors, or Assigns <i>(Documentation Pending)</i>	0.1700 acres 1/2 of 0.34 acres	0.0047%
(b.1) Franklin Belvie Sims Heirs, Devisees, Successors, or Assigns		
(b.1.1) Franklin Rance Sims 10715 Helendale Avenue Tujunga, CA 91042		
(b.1.2) Edward Glenn Sims 10715 Helendale Avenue Tujunga, CA 91042		
(b.1.3) Carri Sims Fields 8627 Le Berthon Street Sunland, CA 91040		
Tract #32 - 0.34 Acres		
(1) Roger L. Sanders PO Box 82 Pilgrims Knob, VA 24634	0.34 acres	0.0095%
Tract #33 - 0.14 Acres		
(1) Roger L. Sanders PO Box 82 Pilgrims Knob, VA 24634	0.14 acres	0.0039%
Tract #34 - 0.53 Acres		
(1) Sandra L. Coleman 16690 Dismal River Rd Whitewood, VA 24657	0.53 acres	0.0147%
Tract #35 - 0.23 Acres		
(1) Buchanan Mining Company LLC PO Drawer L Oakwood, VA 24631	0.23 acres	0.0064%
Tract #36 - 0.28 Acres		
(1) Pocahontas Gas LLC 1000 Consol Energy Drive Canonsburg, PA 15317	0.28 acres	0.0076%
Tract #37 - 0.18 Acres		
(1) Pocahontas Gas LLC 1000 Consol Energy Drive Canonsburg, PA 15317	0.18 acres	0.0050%

Exhibit B
 VS16
 Docket #VGOB 21-0420-4237
 List of all Owners/Claimants
 (3,593.26 Acres Unit)

210000591

	Acres in Unit	Interest In Unit
Tract #36 - 0.02 Acres		
(1) George and Corby Wimmer Heirs, Devisees, Successors, or Assigns	0.02 acres	0.0006%
(a) Donald R. Wimmer 170 Chest Lane Cedar Bluff, VA 24609	0.0040 acres 1/5 of 0.02 acres	0.0001%
(b) Ronald L. Wimmer 16110 Mary Street Abingdon, VA 24210	0.0040 acres 1/5 of 0.02 acres	0.0001%
(c) Carol W. Maxwell 21366 Green Spring Rd Abingdon, VA 24211	0.0040 acres 1/5 of 0.02 acres	0.0001%
(d) Jerry W. Wimmer 21193 Azure Lane Abingdon, VA 24211	0.0040 acres 1/5 of 0.02 acres	0.0001%
(e) Peggy W. Cole 16155 Dismal River Road Whitewood, VA 24657	0.0040 acres 1/5 of 0.02 acres	0.0001%
Tract #39 - 0.28 Acres		
(1) Ricky Goodman, et al	0.28 acres	0.0076%
(a) Richard Keith Goodman 6 Heritage Drive, Apt 8 Bristol, VA 24201	<i>Life Estate</i>	
(b) Ricky Kent Goodman PO Box 2 Whitewood, VA 24657	0.1400 acres 1/2 of 0.28 acres	0.0039%
(c) Betty Jo Smith Heirs, Devisees, Successors, or Assigns <i>(Documentation Pending)</i>	0.1400 acres 1/2 of 0.28 acres	0.0039%
(c.1) Donald Jean Smith 1861 Wardell Road Cedar Bluff, VA 24609		
Tract #40 - 0.21 Acres		
(1) Ricky Goodman, et al	0.21 acres	0.0058%
(a) Richard Keith Goodman 6 Heritage Drive, Apt 8 Bristol, VA 24201	<i>Life Estate</i>	
(b) Ricky Kent Goodman PO Box 2 Whitewood, VA 24657	0.1050 acres 1/2 of 0.21 acres	0.0029%
(c) Betty Jo Smith Heirs, Devisees, Successors, or Assigns <i>(Documentation Pending)</i>	0.1050 acres 1/2 of 0.21 acres	0.0029%
(c.1) Donald Jean Smith 1661 Wardell Road Cedar Bluff, VA 24609		
Tract #41 - 0.21 Acres		
(1) Billy Brian Channing Wimmer, et al	0.21 acres	0.0058%
(a) Billy Brian Channing Wimmer 1089 Whites Bottom Circle Whitewood, VA 24657	0.1050 acres 1/2 of 0.21 acres	0.0029%
(b) Zachary Suel Wimmer 1089 Whites Bottom Circle Whitewood, VA 24657	0.1050 acres 1/2 of 0.21 acres	0.0029%
Tract #42 - 0.21 Acres		
(1) Gale Wimmer 1077 Whites Bottom Road Whitewood, VA 24657	0.21 acres	0.0058%
Tract #43 - 0.14 Acres		
(1) James Keene PO Box 298 Pilgrims Knob, VA 24634	0.14 acres	0.0039%
Tract #44 - 0.25 Acres		
(1) Deborah S. Kelly [*] 1105 Whites Bottom Circle Whitewood, VA 24657	0.25 acres	0.0070%

^{*} NOTE: Coalbed Methane leased by Appalachian Energy, Inc.

Exhibit B
 VS16
 Docket #VGOB 21-0420-4237
 List of all Owners/Claimants
 (3,593.26 Acre Unit)

210000591

	Acres in Unit	Interest in Unit
Tract #45 - 0.02 Acres		
(1) James Keene PO Box 298 Pilgrims Knob, VA 24634	0.02 acres	0.0006%
Tract #46 - 0.24 Acres		
(1) David Sparks, et al (A/K/A William Lewis Keene Heirs)	0.24 acres	0.0067%
(a) Macie Stewart Heirs, Devisees, Successors or Assigns		
(a.1) Ervin Stewart Heirs, Devisees, Successors or Assigns		
(a.1.1) Clyde Stewart Heirs, Devisees, Successors or Assigns		
(a.1.1.1) Louise Stewart PO Box 14 Ligonier, IN 46767	0.0060 acres 1/40 of 0.24 acres	0.0002%
(a.1.2) James C. Stewart Heirs, Devisees, Successors or Assigns		
(a.1.2.1) Hatlie N. Stewart 16182 Robindale Dr. Strongsville, OH 44136-3462	0.0060 acres 1/40 of 0.24 acres	0.0002%
(a.1.3) Gertrude V. Wallace Heirs, Devisees, Successors or Assigns		
(a.1.3.1) Jerlene Wallace 8001 Sunrise Blvd, Unit 26 North Royalton, OH 44133-3462	0.0015 acres 1/160 of 0.24 acres	0.0000%
(a.1.3.2) Lucille Wheeler 14230 Bennington Dr. Strongsville, OH 44136-8102	0.0015 acres 1/160 of 0.24 acres	0.0000%
(a.1.3.3) Curtis Wallace 3406 Warren Rd, Apt 4 Cleveland, OH 44111-2033	0.0015 acres 1/160 of 0.24 acres	0.0000%
(a.1.3.4) Dorothy Parker Heirs, Devisees, Successors or Assigns		
(a.1.3.4.1) Hannah M. Parker 5043 Signal Hill Lane Cincinnati, OH 45244	0.0015 acres 1/160 of 0.24 acres	0.0000%
(a.1.4) Irene Sapp Foster 12318 Old State Hwy 28 Pikeville, TN 37367-4216	0.0060 acres 1/40 of 0.24 acres	0.0002%
(a.1.5) Ethelene Wimmer 5227 State Line Ridge Rd Grundy, VA 24614-7421	0.0060 acres 1/40 of 0.24 acres	0.0002%
(b) Alva Woodrow Keene Heirs, Devisees, Successors or Assigns		
(b.1) Myrtle F. Keene Heirs, Devisees, Successors or Assigns		
(b.1.1) Gary Dean Keene Heirs, Devisees, Successors or Assigns		
(b.1.1.1) Julie Ann Keene 570 Malt Street Pounding Mill, VA 24637	<i>Life Estate</i>	
(b.1.1.2) Kevin Shane Keene 264 Precision Blvd Telford, TN 37690-2453	0.0100 acres 1/24 of 0.24 acres	0.0003%
(b.1.2) Lewey Albert Keene Heirs, Devisees, Successors, or Assigns <i>(Documentation Pending)</i>		
(b.1.2.1) Angela Firebaugh 74 Chesney Place Blue Ridge, VA 24064	0.0100 acres 1/24 of 0.24 acres	0.0003%
(b.1.3) Anna Joyce Smith 310 Joyce Drive Winston-Salem, NC 27107	0.0100 acres 1/24 of 0.24 acres	0.0003%
(c) Lizzie Bell Stewart Heirs, Devisees, Successors or Assigns		
(c.1) Thomas Stewart Heirs, Devisees, Successors or Assigns		
(c.1.1) Josephine Johntry 124 Johntry Trail Hawthorne, FL 32640-6250	0.0100 acres 1/24 of 0.24 acres	0.0003%

Exhibit B
 VS16
 Docket #VGOB 21-0426-4237
 List of all Owners/Claimants
 (3,593.28 Acre Unit)

210000591

	Acres in Unit	Interest in Unit
(c.1.2) Tommy W. Stewart 162 Raddy Rd Pelalca, FL 32177-8110	0.0100 acres 1/24 of 0.24 acres	0.0003%
(c.1.3) Betty Carol Summy 89 Carolina Mtn Dr Waynesville, NC 28784	0.0100 acres 1/24 of 0.24 acres	0.0003%
(d) Charles Keen Heirs, Devisees, Successors or Assigns		
(d.1) Mary Stewart Keene Heirs, Devisees, Successors or Assigns		
(d.1.1) Loretta Moore Heirs, Devisees, Successors, or Assigns <i>(Documentation Pending)</i>	0.0100 acres 1/24 of 0.24 acres	0.0003%
(d.1.2) Shelia Craig 7705 Coach Park Dr Jacksonville, FL 32244-3408	0.0100 acres 1/24 of 0.24 acres	0.0003%
(d.1.3) Judy Cooper 44145 Flynn Rd Cellehan, FL 32011-7392	0.0100 acres 1/24 of 0.24 acres	0.0003%
(e) David Carl Keene Heirs, Devisees, Successors, or Assigns		
(e.1) Linda Joyce Compton PO Box 236 Pilgrims Knob, VA 24634	0.0100 acres 1/24 of 0.24 acres	0.0003%
(e.2) Brenda Lois Keene PO Box 2074 Cedar Bluff, VA 24608	0.0100 acres 1/24 of 0.24 acres	0.0003%
(e.3) David Ralph Keene Heirs, Devisees, Successors, or Assigns	<i>Pre-Deceased</i>	
(e.3.1) Samantha Keene Taylor 227 East 41st Street Norfolk, VA 23504	0.0050 acres 1/48 of 0.24 acres	0.0001%
(e.3.2) David Adam Keene 376 Nixon Road Wytheville, VA 24382	0.0050 acres 1/48 of 0.24 acres	0.0001%
(f) Leonard Keene 1219 Thru Drive Pounding Mill, VA 24637	0.0300 acres 1/8 of 0.24 acres	0.0008%
(g) Ulyse Jack Keene 168 Meid St Pounding Mill, VA 24637	0.0300 acres 1/8 of 0.24 acres	0.0008%
(h) JoAnn Mullins Heirs, Devisees, Successors, or Assigns <i>(Documentation Pending)</i>	0.0300 acres 1/8 of 0.24 acres	0.0008%
Tract #47 - 0.12 Acres		
(1) Christopher Lance Wimmer, et al	0.12 acres	0.0033%
(a) Christopher Lance Wimmer 1089 Whites Bottom Circle Whitewood, VA 24657	0.0600 acres 1/2 of 0.12 acres	0.0017%
(b) Rita Faye Wimmer PO Box 12 Pounding Mill, VA 24637	0.0600 acres 1/2 of 0.12 acres	0.0017%
Tract #48 - 0.11 Acres		
(1) James Keene PO Box 298 Pilgrims Knob, VA 24634	0.11 acres	0.0031%
Tract #49 - 0.11 Acres		
(1) Belva Jean Justus 1074 Whites Bottom Circle Whitewood, VA 24657	0.11 acres	0.0031%
Tract #50 - 0.11 Acres		
(1) Archie C. and Cathy L. White, f/e 1064 Whites Bottom Circle Whitewood, VA 24657	0.11 acres	0.0031%
Tract #51 - 0.11 Acres		
(1) Jerry D. and Jacalyn Brewster, f/e 3972 Wardell Road Pounding Mill, VA 24637	0.11 acres	0.0031%

Exhibit B
 VS16
 Docket #VGOB 21-0420-4237
 List of all Owners/Claimants
 (3,593.26 Acre Unit)

210000591

	Acres in Unit	Interest in Unit
Tract #52 - 0.05 Acres		
(1) Jerry D. and Jacalyn Brewster, life 3972 Wardell Road Pounding Mill, VA 24637	0.05 acres	0.0014%
Tract #53 - 0.15 Acres		
(1) Vicky Lynn Justus, et al	0.15 acres	0.0042%
(a) Danny Paul Justus Heirs, Devises, Successors, or Assigns		
(a.1) Vicky Lynn Justus 3325 Old Lester's Fork Road Grundy, VA 24614	0.0500 acres 1/3 of 0.15 acres	0.0014%
(a.2) Matthew Wyatt Justus 10 Little Lane Elgin, SC 29045	0.1000 acres 2/3 of 0.15 acres	0.0028%
Tract #54 - 0.11 Acres		
(1) Nancy Lester, et al	0.11 acres	0.0031%
(a) Nancy Lovatta Lester 1598 Pea Patch Road Jewell Ridge, VA 24622	0.0367 acres 1/3 of 0.11 acres	0.0010%
(b) Angela Sparks 1088 Whites Bottom Circle Whitewood, VA 24657	0.0367 acres 1/3 of 0.11 acres	0.0010%
(c) Drama Stanford 1036 Trenton Road Oakwood, VA 24631	0.0367 acres 1/3 of 0.11 acres	0.0010%
Tract #55 - 0.12 Acres		
(1) Nancy Lester, et al	0.12 acres	0.0033%
(a) Nancy Lovatta Lester 1598 Pea Patch Road Jewell Ridge, VA 24622	0.0400 acres 1/3 of 0.12 acres	0.0011%
(b) Angela Sparks 1088 Whites Bottom Circle Whitewood, VA 24657	0.0400 acres 1/3 of 0.12 acres	0.0011%
(c) Drama Stanford 1036 Trenton Road Oakwood, VA 24631	0.0400 acres 1/3 of 0.12 acres	0.0011%
Tract #56 - 0.83 Acres		
(1) County of Buchanan Virginia PO Box 1056 Grundy, VA 24614	0.83 acres	0.0231%
Notices and Correspondence: County of Buchanan Virginia Attn: Robert Craig Horn - County Administrator PO Box 1056 Grundy, VA 24614		
Tract #57 - 0.15 Acres		
Caroline Cole Keen, et al. (Caroline Cole Gregory Heirs, Devises, Successors or Assigns) 79.10 Acre Tract	0.15 acres	0.0042%
(1) Caroline Cole Gregory Heirs, Devises, Successors or Assigns		
(a) Hassel Cole (1/9)		<i>Interest conveyed to Thelma Parks by creditor's suit dated 5/2/64 (DB 161-326)</i>
(a.1) Thelma Parks		<i>Interest conveyed to Edith Street and Marion Combs by deed dated 5/7/64 (DB 161-366)</i>
(a.1.1) Edith G. Street *** P.O. Box 459 Abingdon, VA 24212	0.0083 acres 1/18 of 0.15 acres	0.0002%
(a.1.2) Marion S. Combs Heirs, Devises, Successors or Assigns (1/18) ***		
(a.1.2.1) Martha E. Combs Trust PO Box 1404 Abingdon, VA 24212	0.0028 acres 1/54 of 0.15 acres	0.0001%
(a.1.2.2) Frederick H. Combs II Heirs, Devises, Successors or Assigns		
(a.1.2.2.a) Fred H. Combs II Testamentary Trust c/o Trustee P.O. Box 841 Tazewell, VA 24651	0.0028 acres 1/54 of 0.15 acres	0.0001%
(a.1.2.3) Carol Irvin		<i>Conveyed 1/54 interest to CIP, LP (Instrument 1200026521)</i>

Exhibit B
VS16
Docket #VGD8 21-0420-4237
List of all Owners/Claimants
(3,593.26 Acre Unit)

210000591

	Acres in Unit	Interest in Unit
(a.1.2.3.1) CIPL, LP 4710 Hunterwood Circle Richmond, TX 77406	0.0028 acres 1/54 of 0.15 acres	0.0001%
*** NOTE: CNX Gas Company conveyed its Royalty Interest in the CBM Only to Edith Street, John Irvin, Carol Irvin, Martha Combs and The Frederick H. Combs II Testamentary Trust by deed dated 3/07/08 (Inst#080001170).		
(b) Karmit Cole Heirs, Devisees, Successors or Assigns (1/9)		
(b.1) Mona Cole, widow - Deceased	<i>Dower Interest of a 1/3 Life Estate</i>	
(b.2) Nancy J. Cole <i>See (b.3.1.a) below</i> P. O. Box 2075 Beckley, WV 25802	0.0167 acres 1/9 of 0.15 acres	0.0005%
(b.3) Shirley Cole Fuqua Heirs, Devisees, Successors or Assigns (1/18)	<i>No issue and her husband is deceased. Shirley Fuqua pre-deceased Mona Cole, her mother.</i>	
(b.3.1) Mona Cole Heirs, Devisees, Successors or Assigns	<i>The 1/18th interest is combined with (b.2) above.</i>	
(b.3.1.a) Nancy J. Cole (1/18)		
(c) Trula Burress Heirs, Devisees, Successors or Assigns (1/9)		
(c.1) James W. Burress 22638 Aven Lane Abingdon, VA 24211	0.0063 acres 1/18 of 0.15 acres	0.0002%
(c.2) Margaret M. Davis P.O. Box 10 Richlands, VA 24641	0.0063 acres 1/18 of 0.15 acres	0.0002%
(d) Leonard P. Cole (1/9)		
(d.1) B. W. McDonald	<i>Interest conveyed to B. W. McDonald and Lena McDonald by deed dated 6/14/72 (DB 207-254)</i>	
(d.2) Lena McDonald Heirs, Devisees, Successors or Assigns	<i>Interest in 85 acre tract conveyed to Lena McDonald by deed dated 4/20/85 (DB 321-236)</i>	
(d.2.1) Byrd W. McDonald, II 10456 NW 2nd Ave. Portland, OR 97231	0.0033 acres 1/45 of 0.15 acres	0.0001%
(d.2.2) Timothy J. McDonald 880 Cresswood Drive Prestonsburg, KY 41653	0.0033 acres 1/45 of 0.15 acres	0.0001%
(d.2.3) Tamala M. Pelphrey 10809 Meeting Street Prospect, KY 40059	0.0033 acres 1/45 of 0.15 acres	0.0001%
(d.2.4) Gregory B. McDonald 2220 Nicholasville Rd, Ste 250 Lexington, KY 40503	0.0033 acres 1/45 of 0.15 acres	0.0001%
(d.2.5) Greta McDonald Meek 177 Colvin Branch Oil Springs, KY 41238	0.0033 acres 1/45 of 0.15 acres	0.0001%
(e) Sherman Cole Heirs, Devisees, Successors or Assigns (1/9)		
(e.1) Virgie Cole, widow - Deceased	<i>Dower Interest of a 1/3 Life Estate</i>	
(e.2) Larry Dean Cole 16927 Dlamal River Rd Whitewood, VA 24657	0.0028 acres 1/54 of 0.15 acres	0.0001%
(e.3) Mary F. Harris 4823 Basswood Drive Columbus, GA 31904	0.0028 acres 1/54 of 0.15 acres	0.0001%
(e.4) Caroline Jones (1/54)	<i>Interest conveyed to Claude V. Keen and Caroline Keen by deed dated 5/20/85 (DB 311-621). See (e.8) below.</i>	
(e.5) Debbie Cole Rife (1/54)	<i>Interest conveyed to Claude V. Keen and Caroline Keen by deed dated 5/23/85 (DB 311-623). See (e.8) below.</i>	
(e.6) Leon Lonnie Cole (1/54)	<i>Interest conveyed to Claude V. Keen and Caroline Keen by deed dated 11/01/85 (DB 316-276). See (e.8) below.</i>	
(e.7) Jennings Hobart Cole (1/54)	<i>Interest conveyed to Claude V. Keen and Caroline Keen by deed dated __/__/85 (DB 316-278). See (e.8) below.</i>	
(e.8) Claude V. Keen and Caroline Keen	<i>Claude V. Keen D.O.D. 5/14/2012</i>	
(e.8.1) Caroline Cole Keen P.O. Box 233 Whitewood, VA 24657	0.0111 acres 2/27 of 0.15 acres	0.0003%
(f) Graham Cole (1/9)		
	<i>Interest conveyed to Gaille F. Cole by deed dated 2/7/04 (DB 558-586)</i>	
(g) Gaille Cole Heirs, Devisees, Successors or Assigns (2/9)		
(g.1) Alta M. Cole Heirs, Devisees, Successors or Assigns (2/9)	<i>Interest inherited from Carlina Cole Gregory (1/6) plus interest conveyed from Graham Cole (1/9), see (f) above.</i>	
(g.1.1) Harold G. Cole Heirs, Devisees, Successors or Assigns		
(g.1.1.1) Doris Jean Cole Heirs, Devisees, Successors, or Assigns	<i>By deed dated 5/23/16 and at Inst# 16-1053, The Estate of Doris Jean Cole purported to convey to Appalachian Energy Inc. all of its interest in minerals in the 85 acre (trac. 79.10 acres) tract. The conveyance may have failed to convey the interest as Kimberly Willie failed to qualify as executor.</i>	

Exhibit B
VS16
Docket #VGD8 21-0420-4237
List of all Owners/Claimants
(3,593.26 Acre Unit)

210000591

	Acres in Unit	Interest in Unit
(g.1.1.1.a) Kimberly Willis 1011 Nature Wood Circle Kent, OH 44240		
(g.1.1.1.b) Appalachian Energy, Inc 230 Charwood Drive Abingdon, VA 24210	0.0111 acres 2/27 of 0.15 acres	0.0003%
(g.1.2) Donald Theodore Cole Heirs, Devises, Successors or Assigns (2/27)		
(g.1.2.a) Donald Stephen Cole 11 Woodcreek Drive Blue Ash, OH 45241	0.0056 acres 1/27 of 0.15 acres	0.0002%
(g.1.2.b) Kenneth Edward Cole 12043 Windermere Crossing Circle Winter Garden, FL 34787-5522	0.0056 acres 1/27 of 0.15 acres	0.0002%
(g.1.3) Charles F. Cole Heirs, Devises, Successors or Assigns		
(g.1.3.1) Norma Cole Dotson Heirs, Devises, Successors, or Assigns		
(g.1.3.1.1) Sherry Cole		<i>Sherry Cole assigned 1/2 of her interest to Anthony Looney 6/25/2019, Instrument# 19-0875</i>
(g.1.3.1.1.1) Sherry Cole 872 Wolf Creek Trail, Apt. 5 Abingdon, VA 24210	0.0056 acres 1/27 of 0.15 acres	0.0002%
(g.1.3.1.1.2) Anthony Looney 128 Hampshire Drive Mooresville, NC 28115	0.0056 acres 1/27 of 0.15 acres	0.0002%
(h) Caroline Cole Keen P.O. Box 233 Whitewood, VA 24657	0.0167 acres 1/9 of 0.15 acres	0.0005%
(i) Nannie Garnett Cole Cooper Heirs, Devises, Successors or Assigns (1/8)		
(i.1) Hassell McArthur Cooper (1/81)		<i>Interest conveyed to Caroline Keen by deed dated 10/21/81 (DB 283-471) - see (i.4) below.</i>
(i.2) Graham Millard Cooper (1/81)		<i>Interest conveyed to Caroline Keen by deed dated 10/26/81 (DB 283-863) - see (i.4) below.</i>
(i.3) Josh Wilson Cooper (1/81)		<i>Interest conveyed to Caroline Keen by deed dated 11/09/81 (DB 284-113) - see (i.4) below.</i>
(i.4) Caroline Cole Keen P.O. Box 233 Whitewood, VA 24657	0.0056 acres 1/27 of 0.15 acres	0.0002%
(i.5) Thelma Geraldine Murray (1/81)		<i>Interest conveyed to Mark Sizemore by quitclaim deed dated 2/6/85 (DB 309-270)</i>
(i.5.1) Mark Sizemore, etux. & Thelma Murrey		<i>Interest conveyed to Claude V. Keen and Caroline Keen by deed dated 8/14/86 (DB 323-722) - see (i.8) below</i>
(i.6) Lois Nicholson (1/81)		<i>Interest conveyed to Claude V. Keen and Caroline Keen by deed dated 8/14/86 (DB 323-725) - see (i.8) below</i>
(i.7) Betty Tristan (1/81)		<i>Interest conveyed to Claude V. Keen and Caroline Keen by deed dated 8/14/86 (DB 323-726) - see (i.8) below</i>
(i.8) Claude V. Keen and Caroline Cole Keen		<i>Claude V. Keen D.O.D. 5/14/2012</i>
(i.8.1) Caroline Cole Keen P.O. Box 233 Whitewood, VA 24657	0.0056 acres 1/27 of 0.15 acres	0.0002%
(i.9) Thurman Gerald Cooper Heirs, Devises, Successors or Assigns (1/81)		
(i.9.1) Bruce Michael Cooper Heirs, Devises, Successors or Assigns		
(i.9.1.1) Teena Cooper P.O. Box 131 North Tazewell, VA 24630	0.0003 acres 1/486 of 0.15 acres	0.0000%
(i.9.2) Rita Gail Cooper 970 Hillman Highway NE, Lot 13 Abingdon, VA 24210	0.0003 acres 1/486 of 0.15 acres	0.0000%
(i.9.3) Thelma Cooper Mullins 1019 E Second St, Apt. 1 Richlands, VA 24641	0.0003 acres 1/486 of 0.15 acres	0.0000%
(i.9.4) Tanesa Lynn Rogers PO Box 1717 Richlands, VA 24641	0.0003 acres 1/486 of 0.15 acres	0.0000%
(i.9.5) Thurman G. Cooper, Jr. 17215 Dlamal River Rd Whitewood, VA 24657	0.0003 acres 1/486 of 0.15 acres	0.0000%
(i.9.6) Terry Allen Cooper 17218 Ian Lane, Lot #10 Abingdon, VA 24210	0.0003 acres 1/486 of 0.15 acres	0.0000%
(i.10) Billy Victor Cooper (1/81)		<i>Pre-deceased Garnett Cole Cooper (mother)</i>
(i.10.1) Karen Cooper Rowe P.O. Box 781 Hanover, WV 24839	0.0009 acres 1/162 of 0.15 acres	0.0000%

Exhibit B
 VS16
 Docket #VGOB 21-0420-4237
 List of all Owners/Claimants
 (3,593.26 Acre Unit)

210000591

	Acres in Unit	Interest in Unit
(i.10.2) Sharon Cooper Daniels P.O. Box 1322 Shady Spring, WV 25918-1322	0.0009 acres 1/162 of 0.15 acres	0.0000%
(i.11) Gary L. Cooper (1/81)	<i>Pre-deceased Gamelt Cole Cooper (mother)</i>	
(i.11.1) Melanie D. Cooper 1997 Rockhouse Road Paw Paw, KY 41553	0.0006 acres 1/243 of 0.15 acres	0.0000%
(i.11.2) Corey S. Cooper 4456 Old Lesters Fork Road Grundy, VA 24614	0.0006 acres 1/243 of 0.15 acres	0.0000%
(i.11.3) Byron D. Cooper P.O. Box 252 Vansant, VA 24656	0.0006 acres 1/243 of 0.15 acres	0.0000%
Tract #68 - 17.07 Acres		
(1) P.J. Brown Heirs, et al <i>(889.00 Acre Tract)</i>	17.07 acres	0.4751%
(a) Nancie Fletcher Heirs, Devisees, Successors or Assigns (1/6)	<i>Died Testate - Interest devised to Laura C. Repass</i>	
(a.1) Laura C. Repass Heirs, Devisees, Successors or Assigns	<i>Predeceased Nancie Fletcher interest passed to daughter</i>	
(a.1.1) Lynn Repass Mullins, Heirs, Successors or Assigns	<i>Died Testate - Interest devised to John R. Mullins</i>	
(a.1.1.1) John R. Mullins	<i>By deed dated 11/2/92 (DB 403/18) conveyed his interest to his three children</i>	
<i>The interest of John R. Mullins was involved in a Bankruptcy Court Order. See Settlement Agreement dated 4/11/11 for disbursement. (1/6)</i>		
Royalty Payments per the 04/11/11 Settlement Agreement - PGP Well		
(a.1.1.1.a) Mary Ann Mullins Trust c/o Mary Ann Strong 166 Sandy Lane Richlands, VA 24641	0.569 acres 1/30 of 17.07 acres	0.0158%
(a.1.1.1.b) Susan G. Maynard Trust c/o Susan G. Maynard 503 Plough Point Beaufort, SC 29902	0.569 acres 1/30 of 17.07 acres	0.0158%
(a.1.1.1.c) Lynn A. Lawson Trust c/o Lynn A. Lawson Trustee 16063 Rocky Top Ridge Bristol, VA 24202	0.569 acres 1/30 of 17.07 acres	0.0158%
(a.1.1.1.d) Charles R. Mullins & John Robert Mullins, II Trust c/o John Taylor 4800 Park Road Suite 420 Charlotte, NC 28208	1.138 acres 1/15 of 17.07 acres	0.0317%
<i>Note: The 1/15th interest released from suspense due to Granting Motion Order dated 9/3/2007</i>		
(b) Ella W. Weddington Heirs, Devisees, Successors or Assigns (1/6)	<i>Conveyed (1/2) interest to Oscar W. Thompson, Jr. (DB 290/440) & (1/2) interest Betty T. Scott (DB 290/437)</i>	
(b.1) Hattie Thompson (1/18)	<i>Conveyed her interest to Edith Mae Vanhose (1/2) & Ballard W. Casseady (1/2) DB 290/341</i>	
(b.1.1) Oscar W. Thompson, Jr. Heirs, Devisees, Successors or Assigns		
(b.1.1.1) James F. Thompson PO Box 3443 Pikeville, KY 41502	0.158 acres 1/108 of 17.07 acres	0.0044%
(b.1.1.2) Janie T. Hall PO Box 2316 Pikeville, KY 41502	0.158 acres 1/108 of 17.07 acres	0.0044%
(b.1.1.3) Oscar W. Thompson, III PO Box 3170 Pikeville, KY 41502	0.158 acres 1/108 of 17.07 acres	0.0044%
(b.1.2) Betty T. Scott Heirs, Devisees, Successors or Assigns		
(b.1.2.1) William T. Scott PO Box 1316 Pikeville, KY 41502	0.237 acres 1/72 of 17.07 acres	0.0066%
(b.1.2.2) John H. Scott, III PO Box 2617 Pikeville, KY 41502	0.237 acres 1/72 of 17.07 acres	0.0066%
(b.2) Edith Casseady (1/18)	<i>Conveyed her interest to Edith Mae Vanhose (1/2) & Ballard W. Casseady (1/2) DB 290/341</i>	
(b.2.1) Edith Mae Vanhose Heirs, Devisees, Successors or Assigns (1/36)		
(b.2.1.1) Suzy J. DeLong Trust c/o Suzy DeLong, Trustee 276 Yorkwood Forest Drive Pikeville, KY 41501	0.158 acres 1/108 of 17.07 acres	0.0044%
(b.2.1.2) Charles R. Vanhose Trust c/o Charles R. Vanhose, Trustee 149 Thompson Road Pikeville, KY 41501	0.158 acres 1/108 of 17.07 acres	0.0044%

Exhibit B
 VS16
 Docket #VGOB 21-0420-4237
 List of all Owners/Claimants
 (3,593.28 Acre Unit)

210000591

	Acres in Unit	Interest In Unit
(b.2.1.3) William C. Vanhooze Trust c/o Wm. C. Vanhooze, Trustee 158 Hickory Lane Pikeville, KY 41501	0.158 acres 1/108 of 17.07 acres	0.0044%
(b.2.2) Ballard W. Cassidy Heirs, Devisees, Successors or Assigns		
(b.2.2.1) Cassidy Family Ventures, LLC 3301 Fallcliana Lane Lexington KY 40509	0.474 acres 1/36 of 17.07 acres	0.0132%
(b.3) Fae W. Ramsey (1/18) (aka Faye)		<i>By deeds dated 5/21/82 she conveyed her interest to: James P. Ramsey (1/3), Susan Ramsey (1/9), Susan Ramsey (1/9), Joe B. Ramsey, Sr (1/3), William N. Ramsey, Jr (1/9), G. Frank Ramsey (1/9)</i>
(b.3.1) James P. Ramsey, Sr. Heirs, Devisees, Successors or Assigns (1/54)		<i>Died Testate - Interest devised to two sons</i>
(b.3.1.1) Michael C. Ramsey Heirs, Devisees, Successors or Assigns		
(b.3.1.1.1) Jennifer Lynn Ramsey PO Box 5680 Eugene, OR 97405	0.158 acres 1/108 of 17.07 acres	0.0044%
(b.3.1.2) James P. Ramsey, Jr. Heirs, Devisees, Successors, or Assigns		
(b.3.1.2.1) Deborah K. Ramsey 908 St. Patrick Dr Tallahassee, FL 32310	0.053 acres 1/324 of 17.07 acres	0.0015%
(b.3.1.2.2) James Patton Ramsey, III 85 Weddington Branch Rd Pikeville, KY 41501	0.053 acres 1/324 of 17.07 acres	0.0015%
(b.3.1.2.3) Clyde Dawson Ramsey 1121 Nandina Ct Tallahassee, FL 32308	0.053 acres 1/324 of 17.07 acres	0.0015%
(b.3.2) Susan Joyce Ramsey Aldridge 85 Weddington Branch Road Pikeville, KY 41501	0.105 acres 1/162 of 17.07 acres	0.0029%
(b.3.3) Joe B. Ramsey, Sr. (aka Joe E. Ramsey) 354 Weddington Branch Road, Suite 1 Pikeville, KY 41501	0.316 acres 1/54 of 17.07 acres	0.0088%
(b.3.4) William N. Ramsey, Jr. 85 Weddington Branch Road Pikeville, KY 41501	0.105 acres 1/162 of 17.07 acres	0.0029%
(b.3.5) George Frank Ramsey Heirs, Devisees, Successors or Assigns		
(b.3.5.1) Teddy Colsey PO Box 2141 Pikeville, KY 41502-2141	0.105 acres 1/162 of 17.07 acres	0.0029%
(c) Lana B. Carter (1/6) - Deceased (Life Estate extinguished)		<i>By deed 12/5/75, conveyed (1/2) interest to Allen B. Carter & (1/2) interest to Guy P. Carter (DB 148/158)</i>
(c.1) Allen B. Carter (1/12)		<i>Conveyed (1/2) interest to William H. Carter & (1/2) interest to Sue C. Lemaire (DB 153/373)</i>
(c.1.1) William H. Carter (1/24)		<i>Conveyed his interest to Victor C. Haga & Sue (Lemaire) Haga (DB 170/558)</i>
(c.1.2) Sue C. Lemaire Haga, et vir. (1/24 + 1/24 = 1/12)		<i>Obtained 1/24 from Allen B. Carter and 1/24 from William Carter Conveyed 1/12 interest to Eleanor Wall, et vir.</i>
(c.1.2.1) Eleanor H. Wall, et vir.		<i>Conveyed interest to Sue C. Haga, et vir.</i>
(c.1.2.1.a) Sue C. Haga, et vir.		<i>Conveyed interest to Victor Carl Haga (husband)</i>
(c.1.2.1.a.1) Victor Carl Haga, et ux.		<i>Conveyed interest to Sue Carter Sloan for Life and Remainder to Eleanor Lynette Lemaire</i>
(c.1.2.1.a.1.1) Sue Sloan - Deceased		<i>Interest only for Life (Pan passa)</i>
(c.1.2.1.a.1.2) Eleanor Lynette Lemaire 864 West Street Carleton, MA 01741	1.423 acres 1/12 of 17.07 acres	0.0396%
(c.2) Guy P. Carter (1/12)		<i>Conveyed (1/2) interest to Johnnies H. Carter & (1/2) interest to John W. Gillespie</i>
(c.2.1) Johnnies H. Carter Greer Hunter - Deceased (1/24)		<i>Conveyed to herself for life and remainder to Waban Carter, Johnnies Lettberman & Toni McGowan</i>
(c.2.1.1) Waban Page Carter 601 Kemp Road West Greensboro, NC 27410	0.237 acres 1/72 of 17.07 acres	0.0066%
(c.2.1.2) Johnnies Juan Carter Lettberman 4 Haverford Pl Greensboro, NC 27455	0.237 acres 1/72 of 17.07 acres	0.0066%
(c.2.1.3) Toni Bates McGowan 1916 Trumbull Drive Dunwoody, GA 30338	0.237 acres 1/72 of 17.07 acres	0.0066%
(c.2.2) John W. Gillespie Heirs, Devisees, Successor or Assigns (1/24)		

Exhibit B
V616
Docket #VGOB 21-0420-4237
List of all Owners/Claimants
(3,593.26 Acre Unit)

210000591

	Acres in Unit	Interest in Unit
(c.2.2.1) John W. Gillespie Trust	<i>Trustee conveyed interest to Gillespie Co. (DB 473/466)</i>	
(c.2.2.1.a) Gillespie Company P.O. Box 675 Tazewell, VA 24651	0.711 acres 1/24 of 17.07 acres	0.0198%
(d) George M. Brown Heirs, Devisees, Successors or Assigns	<i>1/6 interest = inherited from P.J. Brown (1/7) & Florence Crabtree (1/7 divided between 6 siblings) Was conveyed a 1/42 interest from Henry Patton Brown, see (f.5.1) below. Life Estate of Virginia Rappess extinguished</i>	
(d.1) H. Eldridge Brown Heirs, Devisees, Successors or Assigns	<i>Died Testate (WB 44/520), devised (1/2) interest to Gertrude Brown & (1/2) interest divided between to Pauline Hagy, Harley Brown II, George Brown</i>	
(d.1.1) Gertrude Hudson Brown (2/21)	<i>By 12/31/92 deed, the interest was conveyed to Eldridge Brown Co. (DB 403-183)</i>	
(d.1.2) Pauline Brown Hagy (2/63)	<i>By 12/31/92 deed, the interest was conveyed to Eldridge Brown Co. (DB 403-183)</i>	
(d.1.3) Henry Eldridge Brown II (2/63)	<i>By 12/31/92 deed, the interest was conveyed to Eldridge Brown Co. (DB 403-183)</i>	
(d.1.4) George Glayde Brown (2/63)	<i>By 12/31/92 deed, the interest was conveyed to Eldridge Brown Co. (DB 403-183)</i>	
(d.1.5) Eldridge Brown Company PO Box 730 Richlands, VA 24641	3.251 acres 4/21 of 17.07 acres	0.0905%
(e) Rose B. McKenry Heirs, Devisees, Successors or Assigns (1/6)		
(e.1) John A. McKenry - Deceased	<i>Life Estate extinguished</i>	
(e.2) Luther George McKenry Heirs, Devisees, Successors or Assigns (1/36)		
(e.2.1) Patricia Thouveffe McKenry - Deceased	<i>Life Estate extinguished</i>	
(e.2.2) Charles Robert McKenry Heirs, Devisees, Successors, or Assigns		
(e.2.2.1) Jean McKenry 3122 Birch Street Carmichael, CA 95608	0.079 acres 1/216 of 17.07 acres	0.0022%
(e.2.2.2) Alan McKenry 5912 Via Castiles Carmichael, CA 95608	0.079 acres 1/216 of 17.07 acres	0.0022%
(e.2.2.3) Lee Amy Sacks 940 El Oro Drive Auburn, CA 95603	0.079 acres 1/216 of 17.07 acres	0.0022%
(e.2.3) Nancy McKenry Goss * (1/72) 502 W. Broad St., #314 Falls Church, VA 22048	0.237 acres 1/72 of 17.07 acres	0.0066%
(e.3) James S. McKenry 1/36 + 1/36 = 1/18)	<i>Includes the 1/36 interest from Ruth M. Ainsley, see (e.7) below. By 2/17/87 deed, the interest was conveyed to James R. McKenry (DB 329/659)</i>	
(e.3.1) James R. McKenry * (1/18)	<i>Will devised a Life Estate in royalty income to Susan W. McKenry with the remainder interest passing at her death to James Reinhardt McKenry, Jr., Monica Cole McKenry Johnson, and Margaret McClure McKenry Nash, in equal shares, per stirpes.</i>	
(e.3.1.1) Susan W. McKenry 3810 Atlantic Ave Apt 606 Virginia Beach, VA 23451	0.948 acres 1/18 of 17.07 acres	0.0254%
(e.3.1.2) James Reinhardt McKenry, Jr. 16 Riverbank Ct. #1 New Canaan, 06840		
(e.3.1.3) Monica Cole McKenry Johnson 4630 Sperryville Pike Woodville, VA 22749		
(e.3.1.4) Margaret Nash 4021 Shallowbrook Lane Olney, MD 20832		
(e.4) John A. McKenry, Jr. (1/36)	<i>Died Testate - Interest divided/deed his four children.</i>	
(e.4.1) John A. McKenry, III * Heirs, Devisees, Successors or Assigns		
(e.4.1.1) Mary McKenry PO Box 138 Haledale, CO 80453	0.040 acres 1/432 of 17.07 acres	0.0011%
(e.4.1.2) Natalie McKenry 599 Wright St, Apt 104 Lakewood, CO 80226	0.026 acres 1/648 of 17.07 acres	0.0007%
(e.4.1.3) Elizabeth C. Gillespie 4689 Mariposa Dr Englewood, CO 80110	0.026 acres 1/648 of 17.07 acres	0.0007%
(e.4.1.4) Kimberly Ann Strotz Heirs, Devisees, Successors or Assigns		

Exhibit B
VS16
Docket #VGOB 21-0420-4237
List of all Owners/Claimants
(3,693.26 Acres Unit)

210000591

	Acres in Unit	Interest In Unit
(e.4.1.4.1) William E. Strotz, III PO Box 178 Idedale, CO 80453	0.005 acres 1/3240 of 17.07 acres	0.0001%
(e.4.1.4.2) Jonathan A. Strotz 16805 W 16th Pl Golden, CO 80401-2712	0.005 acres 1/3240 of 17.07 acres	0.0001%
(e.4.1.4.3) Josiah D. Strotz c/o William E. Strotz, Jr - Guardian 16805 W 16th Pl Golden, CO 80401-2712	0.005 acres 1/3240 of 17.07 acres	0.0001%
(e.4.1.4.4) Rachel J. Strotz c/o William E. Strotz, Jr - Guardian 16805 W 16th Pl Golden, CO 80401-2712	0.005 acres 1/3240 of 17.07 acres	0.0001%
(e.4.1.4.5) Amy Olivia Grace Strotz c/o William E. Strotz, Jr - Guardian 16805 W 16th Pl Golden, CO 80401-2712	0.005 acres 1/3240 of 17.07 acres	0.0001%
(e.4.2) Elizabeth McKenry Adams 1063 Hollow Hill Rd Lynchburg, VA 24503	0.119 acres 1/144 of 17.07 acres	0.0033%
(e.4.3) James Paris McKenry Heirs, Devisees, Successors or Assigns <i>Died Intestate - 1/3 spouse and 2/3 children</i>		
(e.4.3.1) Michelle Martin McKenry (now Webb)	<i>Deeded her (1/432) interest to her step-daughter (Cynthia McKenry-Therrien)</i>	
(e.4.3.2) Cynthia McKenry-Therrien PO Box 205 Church View, VA 23032	0.119 acres 1/144 of 17.07 acres	0.0033%
(e.4.4) Natalie Sue McKenry Callis 53 Parkers Point Blvd. Forked River, NJ 08731	0.119 acres 1/144 of 17.07 acres	0.0033%
(e.5) A. P. McKenry Heirs, Devisees, Successors or Assigns (1/36)		
(e.5.1) Ellen S. McKenry * - Deceased	<i>Life Estate extinguished</i>	
(e.5.2) Lucile M. Baldie Heirs, Devisees, Successors or Assigns* (1/72)		
(e.5.2.1) Ellen Allen 109 Horn Creek Ct. Cary, NC 27519	0.237 acres 1/72 of 17.07 acres	0.0066%
(e.5.3) A. P. McKenry, Jr. Heirs, Devisees, Successors or Assigns (1/72)		
(e.5.3.1) Eloise N. McKenry Heirs, Devisees, Successors or Assigns* (1/72)		
(e.5.3.1.1) Eloise G. McKenry Trust	<i>Trust terminated upon death of Mattie Leigh White</i>	
(e.5.3.1.1.1) May Leigh Thomas Crain	<i>Assigned 4/8/2015 to Ellen Baldie Allen</i>	
(e.5.3.1.1.1.1) Ellen Allen 109 Horn Creek Ct. Cary, NC 27519	0.237 acres 1/72 of 17.07 acres	0.0066%
(e.6) Carl E. B. McKenry, Sr. Heirs, Devisees, Successors or Assigns (1/36)		
(e.6.1) Carl E. B. McKenry, Jr. * (1/36)		
(e.6.1.1) Clare C. McKenry Molloy 7 Kibone Grove Ballybeg Ennis, County Clara, Ireland	0.474 acres 1/36 of 17.07 acres	0.0132%
(e.7) Ruth M. Alsley (1/36)	<i>Conveyed her interest to John A. McKenry, Jr. & James S. McKenry, as joint tenants with rights of survivorship. (DB 402/597 TC) John A. McKenry was deceased first vesting title in James S. McKenry.</i>	
* NOTE: By Agreement dated 3/23/77 appointed James R. McKenry as AIF		
<u>Correspondances and Payment are to be made to:</u> James R. McKenry, AIF for Rosa B. McKenry Heirs 192 Ballard Court, Suite 400 Virginia Beach, VA 23462-6538		
(f) James B. Brown Heirs, Devisees, Successors or Assigns (1/6)	<i>Predeceased Patton J. Brown</i>	
(f.1) George Ira Brown Heirs, Devisees, Successors or Assigns (1/36)	<i>George I. Brown conveyed his interest to John H. White 10/12/14 John H. White conveyed the interest back to George I. Brown 11/18/20</i>	
(f.1.1) Ella Madge Brown Heirs, Devisees, Successors or Assigns	<i>Died Testate - Interest devised to A. P. Brown.</i>	
(f.1.2) A. P. Brown Heirs, Devisees, Successors or Assigns (1/36)		
(f.1.2.1) Anna Ruth Brown - Deceased	<i>Life Estate extinguished</i>	
(f.1.2.2) Grover Ira Brown Heirs, Devisees, Successors or Assigns (1/72)		
(f.1.2.2.1) Rodney Lynn Brown 126 Laurel Wood Acres Road Cedar Bluff, VA 24609	0.237 acres 1/72 of 17.07 acres	0.0066%

Exhibit B
VS16
Docket #VCOB 21-0420-4237
List of all Owners/Claimants
(3,593.26 Acre Unit)

210000591

	Acres in Unit	Interest in Unit
(f.1.2.3) Sarah Arlene Brown Buchanan Heirs, Devisees, Successors or Assigns (1/72)		<i>Will devised P.J. Brown interest to Preston until his death, at which time they will pass to Laura, Sarah, and Ira</i>
(f.1.2.3.1) Preston Buchanan (DOD 10/24/2020)		<i>Life Estate Extinguished</i>
(f.1.2.3.2) Laura Buchanan Heirs, Devisees, Successors, or Assigns <i>(documentation pending)</i>	0.040 acres 1/432 of 17.07 acres	0.0011%
(f.1.2.3.2.1) Chris Hess 106 Cricket Lane Cedar Bluff, VA 24609		
(f.1.2.3.2.2) Daniel McClanahan 2289 Lovers Gap Road Vansant, VA 24656		
(f.1.2.3.2.3) Laumlynn McClanahan 5705 Crow Drive Cumming, GA 30041		
(f.1.2.3.2.4) Britany McClanahan 22715 Green Springs Church Rd Abingdon, VA 24211		
(f.1.2.3.3) Sarah B. Taylor PO Box 263 Pounding Mill, VA 24637	0.040 acres 1/432 of 17.07 acres	0.0011%
(f.1.2.3.4) Ira Buchanan 2737 Little Creek Hwy Dublin, VA 24084	0.040 acres 1/432 of 17.07 acres	0.0011%
(f.2) Charles G. Brown Heirs, Devisees, Successors or Assigns (1/36) <i>Died Testate - Interest devised to his niece, Hannah A. Taylor (Daughter of Margie Ascue)</i>		
(f.2.1) Hannah Ascue Brown Taylor Heirs, Devisees, Successors or Assigns(1/36)		
(f.2.1.1) Glenn Taylor PO Box 103 Rosedale, VA 24280	0.237 acres 1/72 of 17.07 acres	0.0066%
(f.2.1.2) Barbara Taylor Pauley PO Box 767 Rosedale, VA 24280	0.237 acres 1/72 of 17.07 acres	0.0066%
(f.3) Earl Brown Heirs, Devisees, Successors or Assigns (1/36)		
(f.3.1) Vivian Witt Brown - <i>Deceased</i>		<i>Life Estate extinguished</i>
(f.3.2) Harold Kent Brown Heirs, Devisees, Successors or Assigns		<i>Predeceased Vivian Brown (mother) and survived by widow and one child Died Intestate (1/3 Widow - 2/3 Child)</i>
(f.3.2.1) Margaret Hatcher Brown Heirs, Devisees, Successors or Assigns		<i>Deeded her interest 10/21/91 to Martha Brown Short & Robert Short (DB 381/812) as tenants by the entirety with rights of survivorship.</i>
(f.3.2.1.a) Martha B. and Robert W. Short 6615 Tinkardale Road Roanoke, VA 24019	0.158 acres 1/108 of 17.07 acres	0.0044%
(f.3.2.2) Martha B. and Robert W. Short 6615 Tinkardale Road Roanoke, VA 24019	0.316 acres 1/54 of 17.07 acres	0.0088%
(f.4) Leola B. Brown Steele (1/42 + 1/252 = 1/36)		<i>A. Inherited a 1/42 interest from James B. Brown (1/7th divided between 6 children) B. Inherited a 1/252 interest from Florence Crabtree = (1/7th divided between siblings or their heirs = 1/42, then divided between the six heirs of James B. Brown = 1/252) C. The deed (DB 93/263 TC) to George M. Brown for 1/42 interest DOES NOT include the 573.80 acre or the 889.00 acre tracts.</i>
(f.4.1) Henry Woodrow Steele Heirs, Devisees, Successors or Assigns (1/108)		
(f.4.1.1) Buford Earl Steele Heirs, Devisees, Successors, or Assigns		
(f.4.1.1.1) Juanita Clater PO Box 1704 Front Royal, VA 22630	0.079 acres 1/216 of 17.07 acres	0.0022%
(f.4.1.2) Mary Francis Steele Carter Heirs, Devisees, Successors or Assigns (1/216)		<i>Interest to husband (1/2) and (1/2) each to three children</i>
(f.4.1.2.a) Kenneth E. Carter (1/2) 600 Mount View Street Front Royal, VA 22630	0.040 acres 1/432 of 17.07 acres	0.0011%
(f.4.1.2.b) Tina Carter (1/6) 152 Lincoln Lane Staunton, VA 24401	0.013 acres 1/1296 of 17.07 acres	0.0004%
(f.4.1.2.c) David Carter (1/6) 417 E. Grisar Rd, Apt 102 Front Royal, VA 22630	0.013 acres 1/1296 of 17.07 acres	0.0004%
(f.4.1.2.d) Jennifer Wiles (1/6) 79 Snowbird Court Front Royal, VA 22630	0.013 acres 1/1296 of 17.07 acres	0.0004%

Exhibit B
 VS16
 Docket #VGOB 21-0420-4237
 List of all Owners/Claimants
 (3,593.26 Acre Unit)

210000591

	Acres in Unit	Interest in Unit
(f.4.2) Clayton S. Grove Heirs, Devises, Successors or Assigns (1/108)		
(f.4.2.1) Charles M. Grove, Jr. Heirs, Devises, Successors or Assigns (1/216)		
(f.4.2.1.a) Roberta C. Grove Heirs, Devises, Successors, or Assigns		
(f.4.2.1.a.1) Ernest Charles Grove 854 Vista Ridge Court Front Royal, VA 22630	0.040 acres 1/432 of 17.07 acres	0.0011%
(f.4.2.1.a.2) Brian Alan Grove 25 Summit Ridge Road Christiansburg, VA 24073	0.040 acres 1/432 of 17.07 acres	0.0011%
(f.4.2.2) Shirley G. Singhas Heirs, Devises, Successors, or Assigns <i>(Documentation Pending)</i>	0.079 acres 1/216 of 17.07 acres	0.0022%
(f.4.3) Faye S. Hough Heirs, Devises, Successors or Assigns (1/108)		
(f.4.3.1) J. Tyson Hough Heirs, Devises, Successors or Assigns		<i>Died Testate - Interest devised to the James M. Singhas.</i>
(f.4.3.1.1) James M. Singhas Heirs, Devises, Successors or Assigns		
(f.4.3.1.1.a) Doris L. Singhas Heirs, Devises, Successors or Assigns		
(f.4.3.1.1.a.1) Amber Frazier 213 Page Street Berryville, VA 22611	0.158 acres 1/108 of 17.07 acres	0.0046%
(f.5) Henry P. Brown Heirs, Devises, Successors or Assigns (1/42 + 1/252 = 1/38) (1/252 remaining)		A. Inherited a 1/42 interest from James B. Brown (1/7th divided between 6 children) B. Inherited a 1/252 interest from Florence Crabtree = (1/7th divided between siblings or their heirs = 1/42, then divided between the six heirs of James B. Brown = 1/252)
(f.5.1) George M. Brown (1/42) <i>see (d) above</i>		<i>Conveyed 1/42 interest in George M. Brown (DB 60/264) before Florence Crabtree died, see (d) above.</i>
(f.5.2) Beatrice F. Brown - <i>Deceased</i>		<i>Life Estate extinguished</i>
(f.5.3) James Moses Brown Heirs, Devises Successors or Assigns (1/504)		<i>Inherited a (1/2) interest of the 1/252 interest from Florence Crabtree 1/3 to Spouse (1/1512) & 2/3 to Children (1/756)</i>
(f.5.3.1) Roxie Brown Heirs, Devises, Successors, or Assigns		
(f.5.3.1.1) Beverly Lester PO Box 970 Pounding Mill, VA 24637	0.003 acres 1/8048 of 17.07 acres	0.0001%
(f.5.3.1.2) Gerald Stephen Witt 4545 Wolfhound Drive Mechanicsville, VA 23116	0.003 acres 1/8048 of 17.07 acres	0.0001%
(f.5.3.1.3) Jeffrey Dean Witt 3015 Chucker Drive McKinney, TX 75072	0.003 acres 1/8048 of 17.07 acres	0.0001%
(f.5.3.1.4) Michelle Keen 297 Carroll Drive Hardy, VA 24101	0.003 acres 1/8048 of 17.07 acres	0.0001%
(f.5.3.2) James William Brown Heirs, Devises, Successors or Assigns (1/756)		<i>Died Testate - Interest devised to Brenda Brown, wife</i>
(f.5.3.2.a) Brenda Owens Brown Powell PO Box 1595 Duluth, GA 30086	0.023 acres 1/756 of 17.07 acres	0.0006%
(f.5.4) Eugene Lee Brown Heirs, Devises Successors or Assigns (1/504)		<i>Inherited a (1/2) interest of the 1/252 interest from Florence Crabtree 1/3 to Spouse (1/1512) & 2/3 to Children (1/756 divided between 5 children)</i>
(f.5.4.1) Martha Evelyn Christian Brown Heirs, Devises, Successors or Assigns (1/3 of 1/504 = 1/1512)		<i>Died Testate - Interest devised to Nora C. Damon, daughter.</i>
(f.5.4.1.a) Nora Catherine Damon 475 Maid Street Pounding Mill, VA 24637	0.011 acres 1/1512 of 17.07 acres	0.0003%
(f.5.4.2) Virginia Brown Palmer 26068 NC Highway 8 Denton, NC 27238	0.005 acres 1/3780 of 17.07 acres	0.0001%
(f.5.4.3) Benjamin Patton Brown 72 Berths Lane Cedar Bluff, VA 24609	0.005 acres 1/3780 of 17.07 acres	0.0001%
(f.5.4.4) Charles Henry Brown 14376 Peaceful Valley Road Abingdon, VA 24210	0.005 acres 1/3780 of 17.07 acres	0.0001%

Exhibit B
 VS16
 Docket #VGOB 21-0420-4237
 List of all Owners/Claimants
 (3,593.26 Acre Unit)

210000591

	Acres in Unit	Interest in Unit
(f.5.4.5) William David Brown 609 Fulton Street Millville, NJ 08332	0.005 acres 1/3780 of 17.07 acres	0.0001%
(f.5.4.6) Eugene L. Brown, Jr. 3875 Gration Road Tazewell, VA 24851	0.005 acres 1/3780 of 17.07 acres	0.0001%
(f.6) Marjorie Brown Ascue Heirs, Devisees, Successors or Assigns (1/36)		
(f.6.1) Russell A. Ascue - <i>Deceased</i>	<i>Life Estate extinguished</i>	
(f.6.2) Ruth A. Martin (aka Myrtle Ruth Martin) (1/108)		
(f.6.2.1) Joseph B. Martin, Jr. 3844 Tangle Oak Drive Clammons, NC 27012	0.158 acres 1/108 of 17.07 acres	0.0044%
(f.6.3) Catherine A. Lee Heirs, Devisees Successors or Assigns (1/108)		
<i>Died Testate - Interest devised to her son, Morris Richard Lee</i>		
(f.6.3.1) Morris R. Lee 1072 Ascue Road Cedar Bluff, VA 24609	0.158 acres 1/108 of 17.07 acres	0.0044%
(f.6.4) Hannah Ascue Taylor Heirs, Devisees, Successors or Assigns (1/108 + 1/36 = 1/27)		
(f.6.4.1) Barbara Taylor Pauley P.O. Box 767 Rosedale, VA 24280	0.079 acres 1/216 of 17.07 acres	0.0022%
(f.6.4.2) Glenn C. Taylor P.O. Box 103 Rosedale, VA 24280	0.079 acres 1/216 of 17.07 acres	0.0022%
(g) Florence Crabtree Heirs, Devisees, Successors or Assigns (1/7)		
<i>Died Testate - Interest devised to the Estate of P.J. Brown.</i>		
Tract #59 - 0.27 Acres		
(1) Caroline Keen PO Box 233 Whitewood, VA 24657	0.27 acres	0.0075%
Tract #60 - 27.78 Acres		
Caroline Cole Heirs, Devisees, Successors or Assigns et al 33.04 Acre Tract	27.78 acres	0.7731%
(1) Caroline Cole Heirs, Devisees, Successors or Assigns		
(a) Hassell Cole		
<i>Interest sold to Thelma Parks thru creditor's suit (DB 161, PG 326)</i>		
<i>Conveyed interest to Edith Street & Marion Combs (DB 161, PG 386)</i>		
(a.1) Thelma Parks	1.543 acres 1/18 of 27.78 acres	0.0430%
(a.1.1) Edith G. Street * PO Box 459 Abingdon, VA 24212		
(a.1.2) Marion S. Combs Heirs, Devisees, Successors or Assigns		
(a.1.2.1) F.H. Combs II Testamentary Trust* c/o Amy and/or Eric Combs, Trustees P.O. Box 841 Tazewell, VA 24851	0.514 acres 1/54 of 27.78 acres	0.0143%
(a.1.2.2) Martha E. Combs Trust* PO Box 1404 Abingdon, VA 24212	0.514 acres 1/54 of 27.78 acres	0.0143%
(a.1.2.3) CIPL LP * c/o John C. Irvin 4710 Hunterwood Circle Richmond, TX 77406	0.514 acres 1/54 of 27.78 acres	0.0143%
(b) Kermit F. & Mona McNeil Cole Heirs, Devisees, Successors or Assigns		
(b.1) Nancy J. Cole * PO Box 2075 Beckley, WV 25802	1.543 acres 1/18 of 27.78 acres	0.0430%
(b.2) Shirley Fuqua		
<i>(Deceased - no heirs - interest went to Nancy Cole)</i>		
(b.2.1) Nancy J. Cole * PO Box 2075 Beckley, WV 25802	1.543 acres 1/18 of 27.78 acres	0.0430%
(c) Trula Bumass Heirs, Devisees, Successors or Assigns		
(c.1) James W. Burress	<i>conveyed interest in 36 (33.04) acres by deed dated 2/1990 (DB 356/213) to Caroline Keen</i>	

Exhibit B
VS16
Docket #VGOB 21-0420-4237
List of all Owners/Claimants
(3,593.28 Acre Unit)

210000591

	Acres in Unit	Interest in Unit
(c.1.1) Caroline C. Keen * PO Box 233 Beckley, WV 25802	1.543 acres 1/18 of 27.78 acres	0.0430%
(c.2) Margaret M. Davis	<i>conveyed interest in 36 (33.04) acres by deed dated 7/1985 (DB 313/436) to Caroline Keen</i>	
(c.2.1) Caroline C. Keen * PO Box 233 Beckley, WV 25802	1.543 acres 1/18 of 27.78 acres	0.0430%
(d) Leonard P. Cole	<i>Conveyed by deed dated 6/14/1972 to B.W. & Lena McDonald (DB 207 PG 254)</i>	
(d.1) B.W. McDonald	<i>Conveyed interest 4/20/1985 to Lena McDonald (DB 321 PG 236)</i>	
(d.2) Lena McDonald Heirs, Devisees, Successors or Assigns *		
(d.2.1) Byrd W. McDonald* 10456 NW 2nd Ave Portland, OR 97231	0.617 acres 1/45 of 27.78 acres	0.0172%
(d.2.2) Tamala McDonald Peiphrey * 10809 Meeting St Prospect, KY 40059	0.617 acres 1/45 of 27.78 acres	0.0172%
(d.2.3) Gregory B. McDonald * 2220 Nicholasville Rd, Ste 250 Lexington, KY 40503	0.617 acres 1/45 of 27.78 acres	0.0172%
(d.2.4) Greta McDonald Meek* 177 Calvin Branch Oil Springs, KY 41238	0.617 acres 1/45 of 27.78 acres	0.0172%
(d.2.5) Timothy J. McDonald * 960 Cresswood Drive Prestonsburg, KY 41653	0.617 acres 1/45 of 27.78 acres	0.0172%
(e) Sherman & Vergie M. Cole Heirs, Devisees, Successors or Assigns		
(e.1) Mary F. Harris 4823 Basswood Drive Columbus, GA 31904	0.514 acres 1/54 of 27.78 acres	0.0143%
(e.2) Larry Dean Cole 14573 Lee Highway Bristol, VA 24202-4253	0.514 acres 1/54 of 27.78 acres	0.0143%
(e.3) Carolyn Cole Jones	<i>Conveyed by deed dated 5/20/1985 (DB 311 PG 621)</i>	
(e.4) Debbie Cole Rife, et ux	<i>Conveyed by deed dated 5/23/1985 (DB 311 PG 623)</i>	
(e.5) Leon Lonnie Cole, et ux	<i>Conveyed by deed dated 6/3/1985 (DB 316 PG 276)</i>	
(e.6) Jennings Hobart Cole, et ux	<i>Conveyed by deed dated 5/9/1985 (DB 316 PG 278)</i>	
(e.a.1) Caroline C. Keen * P. O. Box 233 Whitewood, VA 24657	2.058 acres 2/27 of 27.78 acres	0.0573%
(f) Graham Cole	<i>Conveyed to Gailie Cole (DB159 PG 586)</i>	
(f.1) Gailie Cole Heirs, Devisees, Successors or Assigns		
(f.1.1) Harold G. Cole Heirs, Devisees, Successors or Assigns		
(f.1.1.1) Kimberly Willis 1011 Nature Wood Circle Kent, OH 44240	2.058 acres 2/27 of 27.78 acres	0.0573%
(f.2) Donald T. Cole Heirs, Devisees,* Successors or Assigns		
(f.2.1) Donald Stephen Cole * 7583 Lakewater Drive Cincinnati, OH 45242-3005	1.029 acres 1/27 of 27.78 acres	0.0286%
(f.2.2) Kenneth Edward Cole * 12043 Windermere Crossing Circle Winter Garden, FL 34787-5522	1.029 acres 1/27 of 27.78 acres	0.0286%
(f.3) Charles F. Cole Heirs, Devisees, Successors or Assigns		
(f.3.1) Norma Cole Dotson Heirs, Devisees Successors, or Assigns		
(f.3.1.1) Sherry Cole	<i>Sherry Cole assigned 1/2 of her interest to Anthony Looney 6/25/2019, Instrument# 19-0875</i>	
(f.3.1.1.1) Sherry Cole 672 Wolf Creek Trail, Apt. 5 Abingdon, VA 24210	1.0289 acres 1/27 of 27.78 acres	0.0286%
(f.3.1.1.2) Anthony Looney 128 Hampshire Drive Mooresville, NC 28115	1.0289 acres 1/27 of 27.78 acres	0.0286%

Exhibit B
VS16
Docket #VGOB 21-0426-4237
List of all Owners/Claimants
(3,593.26 Acre Unit)

210000591

	Acres in Unit	Interest in Unit
(g) Caroline C. Keen * P.O. Box 233 Whitewood, VA 24657	3.087 acres 1/8 of 27.78 acres	0.0859%
(h) Nantle Garnett Cole Cooper Heirs, Devises, Successors or Assigns		
(h.1) Hasaell MacArthur Cooper, et ux <i>Conveyed by deed dated 10/21/1981 (DB 283 PG 471)</i>		
(h.2) Graham Millard Cooper, et ux <i>Conveyed by deed dated 10/21/1981 (DB 283 PG 863)</i>		
(h.3) Josh Wilson Cooper, et ux <i>Conveyed by deed dated 11/9/1981 (DB 284 PG 113)</i>		
(h.4) Thelma Murray, et vir <i>Conveyed by deed dated 2/6/1985 to Mark Sizemore (DB 309 PG 270)</i>		
(h.4.1) Mark Sizemore, et ux <i>Conveyed by deed dated 8/14/1986 (DB 323 PG 722)</i>		
(h.5) Lois Nicholson, et vir <i>Conveyed by deed dated 8/14/1986 (DB 311 PG 725)</i>		
(h.6) Betty Tristen <i>Conveyed by deed dated 8/14/1986 (DB 323 PG 728)</i>		
(h.a.1) Caroline C. Keen * P.O. Box 233 Whitewood, VA 24657	2.058 acres 2/27 of 27.78 acres	0.0573%
(h.7) Thurman Cooper Heirs, Devises, Successors or Assigns		
(h.7.1) Bruce Michael Cooper Heirs, Devises, Successors or Assigns		
(h.7.1.1) Teena Cooper PO Box 131 North Tazewell, VA 24630	0.057 acres 1/486 of 27.78 acres	0.0016%
(h.7.2) Rita Gail Cooper 970 Hillman Hwy NE, Lot 13 Abingdon, VA 24210	0.057 acres 1/486 of 27.78 acres	0.0016%
(h.7.3) Thelma Cooper Mullins 1018 E 2nd St, Apt 1 Richlands, VA 24641	0.057 acres 1/486 of 27.78 acres	0.0016%
(h.7.4) Teresa Lynn Rogers PO Box 1717 Richlands, VA 24641	0.057 acres 1/486 of 27.78 acres	0.0016%
(h.7.5) Thurman G. Cooper, Jr. 17215 Dismal River Rd Whitewood, VA 24657	0.057 acres 1/486 of 27.78 acres	0.0016%
(h.7.6) Terry Allen Cooper 17216 Ian Ln, Lot #10 Abingdon, VA 24212-2581	0.057 acres 1/486 of 27.78 acres	0.0016%
(h.8) Billy Cooper Heirs, Devises, Successors or Assigns		
(h.8.1) Karan C. Rowe P.O. Box 781 Hanover, WV 24839	0.171 acres 1/162 of 27.78 acres	0.0048%
(h.8.2) Sharon Cooper Daniels PO Box 1322 Shady Spring, WV 25918-1322	0.171 acres 1/162 of 27.78 acres	0.0048%
(h.9) Gary Cooper Heirs, Devises, Successors or Assigns		
(h.9.1) Melanie D. Cooper 1997 Rockhouse Road Paw Paw, KY 41653	0.114 acres 1/243 of 27.78 acres	0.0032%
(h.9.2) Corey S. Cooper 4455 Old Leisters Fork Rd Grundy, VA 24614	0.114 acres 1/243 of 27.78 acres	0.0032%
(h.9.3) Byron D. Cooper PO Box 252 Vernant, VA 24656	0.114 acres 1/243 of 27.78 acres	0.0032%
Tract's #61A (38.80 acres), 61B (2.23 acres), and 61I (0.39 acres)**		
<i>** The acreages of the above tracts with identical ownership have been combined in an effort to reduce exhibit size</i>		
Caroline Cole Keen, et al <i>(Caroline Cole Gregory Heirs, Devises, Successors or Assigns)</i> 79.10 Acre Tract	41.42 acres	1.1527%
(1) Caroline Cole Gregory Heirs, Devises, Successors or Assigns		
(a) Hasaell Cole (1/8)		
(a.1) Thelma Parks <i>Interest conveyed to Thelma Parks by creditor's suit dated 5/2/84 (DB 161-326)</i>		
(a.1.1) Edith G. Street *** P.O. Box 459 Abingdon, VA 24212 <i>Interest conveyed to Edith Street and Marion Combs by deed dated 5/7/84 (DB 161-366)</i>		
	2.3011 acres 1/18 of 41.42 acres	0.0640%

Exhibit B
 V816
 Docket #VGOB 21-0426-4237
 List of all Owners/Claimants
 (3,593.26 Acres Unit)

	Acres in Unit	Interest in Unit
(a.1.2) Marlon S. Combs Heirs, Devisees, Successors or Assigns (1/18) ***		
(a.1.2.1) Martha E. Combs Trust PO Box 1404 Abingdon, VA 24121	0.7670 acres 1/54 of 41.42 acres	0.0213%
(a.1.2.2) Frederick H. Combs II Heirs, Devisees, Successors or Assigns		
(a.1.2.2.a) Fred H. Combs II Testamentary Trust c/o Trustee P.O. Box 841 Tazewell, VA 24651	0.7670 acres 1/54 of 41.42 acres	0.0213%
(a.1.2.3) Carol Irvin	<i>Conveyed 1/54 interest to CIPL, LP (Instrument 1200026521)</i>	
(a.1.2.3.1) CIPL, LP 4710 Hunterwood Circle Richmond, TX 77406	0.7670 acres 1/54 of 41.42 acres	0.0213%
***NOTE: CNX Gas Company conveyed its Royalty interest in the CBM Only to Edith Street, John Irvin, Carol Irvin, Martha Combs and The Frederick H. Combs II Testamentary Trust by deed dated 3/07/08 (Inst#080001170).		
(b) Kermit Cole Heirs, Devisees, Successors or Assigns (1/9)		
(b.1) Mona Cole, widow - <i>Deceased</i>	<i>Dower Interest of a 1/3 Life Estate</i>	
(b.2) Nancy J. Cole <i>See (b.3.1.a) below</i> P. O. Box 2075 Beckley, WV 26802	4.6022 acres 1/9 of 41.42 acres	0.1281%
(b.3) Shirley Cole Fuqua Heirs, Devisees, Successors or Assigns (1/18)	<i>No issue and her husband is deceased. Shirley Fuqua pre-deceased Mona Cole, her mother.</i>	
(b.3.1) Mona Cole Heirs, Devisees, Successors or Assigns	<i>The 1/18th interest is combined with (b.2) above</i>	
(b.3.1.a) Nancy J. Cole (1/18)		
(c) Trula Burress Heirs, Devisees, Successors or Assigns (1/9)		
(c.1) James W. Burress 2283B Aven Lane Abingdon, VA 24211	2.3011 acres 1/18 of 41.42 acres	0.0640%
(c.2) Margaret M. Davis P.O. Box 10 Richlands, VA 24641	2.3011 acres 1/18 of 41.42 acres	0.0640%
(d) Leonard P. Cole (1/9)		
(d.1) B. W. McDonald	<i>Interest conveyed to B. W. McDonald and Lena McDonald by deed dated 6/14/72 (DB 207-254)</i>	
(d.2) Lena McDonald Heirs, Devisees, Successors or Assigns	<i>Interest in 85 acre tract conveyed to Lena McDonald by deed dated 4/20/85 (DB 321-236)</i>	
(d.2.1) Byrd W. McDonald, II 10456 NW 2nd Ave. Portland, OR 97231	0.9204 acres 1/45 of 41.42 acres	0.0256%
(d.2.2) Timothy J. McDonald 980 Crosswood Drive Prestonsburg, KY 41653	0.9204 acres 1/45 of 41.42 acres	0.0256%
(d.2.3) Tarnela M. Pelphrey 10809 Meating Street Prospect, KY 40059	0.9204 acres 1/45 of 41.42 acres	0.0256%
(d.2.4) Gregory B. McDonald 2220 Nicholasville Rd. Ste 250 Lexington, KY 40503	0.9204 acres 1/45 of 41.42 acres	0.0256%
(d.2.5) Greta McDonald Meek 177 Colvin Branch Or Springs, KY 41238	0.9204 acres 1/45 of 41.42 acres	0.0256%
(e) Sherman Cole Heirs, Devisees, Successors or Assigns (1/9)		
(e.1) Virgie Cole, widow - <i>Deceased</i>	<i>Dower Interest of a 1/3 Life Estate</i>	
(e.2) Larry Dean Cole 16927 Dismal River Rd Whitewood, VA 24657	0.7670 acres 1/54 of 41.42 acres	0.0213%
(e.3) Mary F. Harris 4823 Basswood Drive Columbus, GA 31904	0.7670 acres 1/54 of 41.42 acres	0.0213%
(e.4) Caroline Jones (1/54)	<i>Interest conveyed to Claude V. Keen and Caroline Keen by deed dated 5/20/85 (DB 311-621). See (e.8) below.</i>	
(e.5) Debbie Cole Rife (1/54)	<i>Interest conveyed to Claude V. Keen and Caroline Keen by deed dated 5/23/85 (DB 311-623). See (e.8) below</i>	
(e.6) Leon Lonnie Cole (1/54)	<i>Interest conveyed to Claude V. Keen and Caroline Keen by deed dated 11/01/85 (DB 316-276). See (e.8) below</i>	
(e.7) Jennings Hobart Cole (1/54)	<i>Interest conveyed to Claude V. Keen and Caroline Keen by deed dated ___/___/85 (DB 316-278). See (e.8) below</i>	
(e.8) Claude V. Keen and Caroline Keen	<i>Claude V. Keen D.O.B. 5/14/2012</i>	

Exhibit B
VS16
Docket #VGOB 21-0420-4237
List of all Owners/Claimants
 (\$3,593.26 Acre Unit)

	Acres in Unit	Interest In Unit
(e.8.1) Caroline Cole Keen P.O. Box 233 Whitewood, VA 24657	3.0681 acres 2/27 of 41.42 acres	0.0854%
(f) Graham Cole (1/9)	<i>Interest conveyed to Galle F. Cole by deed dated 2/7/64 (DB 159-580)</i>	
(g) Galle Cole Heirs, Devisees, Successors or Assigns (2/9)	<i>Interest inherited from Caroline Cole Gregory (1/9) plus interest conveyed from Graham Cole (1/9), see (f) above.</i>	
(g.1) Alta M. Cole Heirs, Devisees, Successors or Assigns (2/9)		
(g.1.1) Harold G. Cole Heirs, Devisees, Successors or Assigns		
(g.1.1.1) Doris Jean Cole Heirs, Devisees, Successors, or Assigns	<i>By deed dated 5/23/16 and at Inst# 16-1053, The Estate of Doris Jean Cole purported to convey to Appalachian Energy Inc. all of its interest in minerals in the 85 acre (calc. 79.10 acres) tract. The conveyance may have failed to convey the interest as Kimberly Willis failed to qualify as executor.</i>	
(g.1.1.1.a) Kimberly Willis 1011 Nature Wood Circle Kent, OH 44240		
(g.1.1.1.b) Appalachian Energy, Inc. 230 Charwood Drive Abingdon, VA 24210	3.0681 acres 2/27 of 41.42 acres	0.0854%
(g.1.2) Donald Theodre Cole Heirs, Devisees, Successors or Assigns (2/27)		
(g.1.2.a) Donald Stephen Cole 11 Woodcreek Drive Blue Ash, OH 45241	1.5341 acres 1/27 of 41.42 acres	0.0427%
(g.1.2.b) Kenneth Edward Cole 12043 Windermere Crossing Circle Winter Garden, FL 34787-5522	1.5341 acres 1/27 of 41.42 acres	0.0427%
(g.1.3) Charles F. Cole Heirs, Devisees, Successors or Assigns		
(g.1.3.1) Norma Cole Dotson Heirs, Devisees Successors, or Assigns		
(g.1.3.1.1) Sherry Cole	<i>Sherry Cole assigned 1/2 of her interest to Anthony Looney 6/25/2019, Instrument# 19-0875</i>	
(g.1.3.1.1.1) Sherry Cole 872 Wolf Creek Trail, Apt. 5 Abingdon, VA 24210	1.5341 acres 1/27 of 41.42 acres	0.0427%
(g.1.3.1.1.2) Anthony Looney 128 Hampshire Drive Mooresville, NC 28115	1.5341 acres 1/27 of 41.42 acres	0.0427%
(h) Carolina Cole Keen P.O. Box 233 Whitewood, VA 24657	4.9022 acres 1/9 of 41.42 acres	0.1281%
(i) Nannie Garnett Cole Cooper Heirs, Devisees, Successors or Assigns (1/9)		
(i.1) Haesel McArthur Cooper (1/81)	<i>Interest conveyed to Caroline Keen by deed dated 10/21/81 (DB 283-471) - see (i.4) below.</i>	
(i.2) Graham Millard Cooper (1/81)	<i>Interest conveyed to Caroline Keen by deed dated 10/26/81 (DB 283-863) - see (i.4) below.</i>	
(i.3) Josh Wilson Cooper (1/81)	<i>Interest conveyed to Caroline Keen by deed dated 11/09/81 (DB 284-113) - see (i.4) below.</i>	
(i.4) Carolina Cole Keen P.O. Box 233 Whitewood, VA 24657	1.5341 acres 1/27 of 41.42 acres	0.0427%
(i.5) Thelma Geraldine Murray (1/81)	<i>Interest conveyed to Mark Sizemore by quitclaim deed dated 2/6/85 (DB 309-270)</i>	
(i.5.1) Mark Sizemore, et ux. & Thelma Murray	<i>Interest conveyed to Claude V. Keen and Caroline Keen by deed dated 8/14/88 (DB 323-722) - see (i.5) below</i>	
(i.6) Lois Nicholson (1/81)	<i>Interest conveyed to Claude V. Keen and Caroline Keen by deed dated 8/14/88 (DB 323-725) - see (i.5) below</i>	
(i.7) Betty Tristen (1/81)	<i>Interest conveyed to Claude V. Keen and Caroline Keen by deed dated 8/14/88 (DB 323-728) - see (i.5) below</i>	
(i.8) Claude V. Keen and Caroline Cole Keen	<i>Claude V. Keen D.O.D. 5/14/2012</i>	
(i.8.1) Caroline Cole Keen P.O. Box 233 Whitewood, VA 24657	1.5341 acres 1/27 of 41.42 acres	0.0427%
(i.9) Thurman Gerald Cooper Heirs, Devisees, Successors or Assigns (1/81)		
(i.9.1) Bruce Michael Cooper Heirs, Devisees, Successors or Assigns		
(i.9.1.1) Teena Cooper P.O. Box 131 North Tazewell, VA 24630	0.0852 acres 1/486 of 41.42 acres	0.0024%
(i.9.2) Rha Gail Cooper 970 Hillmen Highway NE, Lot 13 Abingdon, VA 24210	0.0852 acres 1/486 of 41.42 acres	0.0024%
(i.9.3) Thelma Cooper Mullins 1019 E Second St, Apt. 1 Richlands, VA 24641	0.0852 acres 1/486 of 41.42 acres	0.0024%

Exhibit B
VS16
Docket #VGOB 21-0420-4237
List of all Owners/Claimants
(3,593.26 Acre Unit)

210000591

	Acres in Unit	Interest in Unit
(i.8.4) Teresa Lynn Rogers PO Box 1717 Richlands, VA 24641	0.0652 acres 1/486 of 41.42 acres	0.0024%
(i.9.5) Thurman G. Cooper, Jr. 17215 Dismal River Rd Whitewood, VA 24657	0.0852 acres 1/486 of 41.42 acres	0.0024%
(i.9.6) Terry Allen Cooper 17216 Ian Lane, Lot #10 Abingdon, VA 24210	0.0852 acres 1/486 of 41.42 acres	0.0024%
(i.10) Billy Victor Cooper (1/81)	<i>Pre-deceased Garrett Cole Cooper (mother)</i>	
(i.10.1) Karen Cooper Rowe P.O. Box 781 Hanover, WV 24838	0.2557 acres 1/162 of 41.42 acres	0.0071%
(i.10.2) Sharon Cooper Daniels P.O. Box 1322 Shady Spring, WV 25916-1322	0.2557 acres 1/162 of 41.42 acres	0.0071%
(i.11) Gary L. Cooper (1/81)	<i>Pre-deceased Garrett Cole Cooper (mother)</i>	
(i.11.1) Melanie D. Cooper 1967 Rockhouse Road Paw Paw, KY 41553	0.1705 acres 1/243 of 41.42 acres	0.0047%
(i.11.2) Corey S. Cooper 4455 Old Lesters Fork Road Grundy, VA 24614	0.1705 acres 1/243 of 41.42 acres	0.0047%
(i.11.3) Byron D. Cooper P.O. Box 252 Vansant, VA 24656	0.1705 acres 1/243 of 41.42 acres	0.0047%
Tracts #61C (0.53 acres), 61D (0.40 acres), 61E (20.46 acres), 61F (5.96 acres), 61G (13.04 acres), and 61H (0.87 acres)**		
<i>** The acreages of the above tracts with identical ownership have been combined in an effort to reduce exhibit size, and separated to reflect retained acres</i>		
Caroline Cole Keen, et al <i>(Caroline Cole Gregory Heirs, Devisees, Successors or Assigns)</i> 79.10 Acre Tract	40.96 acres***	1.1399%
(f) Caroline Cole Gregory Heirs, Devisees, Successors or Assigns		
(a) Hassel Cole (1/9)	<i>Interest conveyed to Thelma Parks by creditor's suit dated 5/2/64 (DB 161-326)</i>	
(a.1) Thelma Parks	<i>Interest conveyed to Edith Street and Marion Combs by deed dated 5/7/64 (DB 161-366)</i>	
(a.1.1) Edith G Street *** P.O. Box 458 Abingdon, VA 24212	2.2756 acres 1/16 of 40.96 acres	0.0633%
(a.1.2) Marion S. Combs Heirs, Devisees, Successors or Assigns (1/18) ***		
(a.1.2.1) Martha E. Combs Trust PO Box 1404 Abingdon, VA 24212	0.7585 acres 1/54 of 40.96 acres	0.0211%
(a.1.2.2) Frederick H. Combs II Heirs, Devisees, Successors or Assigns		
(a.1.2.2.a) Fred H. Combs II Testamentary Trust c/o Trustees P.O. Box 841 Tazewell, VA 24651	0.7585 acres 1/54 of 40.96 acres	0.0211%
(a.1.2.3) Carol Irvin	<i>Conveyed 1/54 interest to CIPL, LP (Instrument 1200028521)</i>	
(a.1.2.3.1) CIPL, LP 4710 Hunterwood Circle Richmond, TX 77406	0.7585 acres 1/54 of 40.96 acres	0.0211%
<i>*** NOTE: CNX Gas Company conveyed its Royalty Interest in the CBM Only to Edith Street, John Irvin, Carol Irvin, Martha Combs and The Frederick H. Combs II Testamentary Trust by deed dated 3/07/08 (Inst#080001170).</i>		
(b) Karmil Cole Heirs, Devisees, Successors or Assigns (1/8)		
(b.1) Mona Cole, widow - <i>Deceased</i>	<i>Dower Interest of a 1/3 Life Estate</i>	
(b.2) Nancy J Cole <i>See (b.3.1.a) below</i> P. O. Box 2075 Beckley, WV 25802	4.5511 acres 1/9 of 40.96 acres	0.1267%
(b.3) Shirley Cole Fuqua Heirs, Devisees, Successors or Assigns (1/18)	<i>No issue and her husband is deceased. Shirley Fuqua pre-deceased Mona Cole, her mother.</i>	
(b.3.1) Mona Cole Heirs, Devisees, Successors or Assigns		
(b.3.1.a) Nancy J. Cole (1/18)	<i>The 1/18th interest is combined with (i) 2) above.</i>	
(c) Trula Burreas Heirs, Devisees, Successors or Assigns (1/9)		
(c.1) James W. Burreas 22638 Aven Lane Abingdon, VA 24211	2.2756 acres 1/16 of 40.96 acres	0.0633%

Exhibit B
 VS16
 Docket #VGOB 21-0420-4237
 List of all Owners/Claimants
 (3,593.28 Acres Unit)

210000591

	Acres in Unit	Interest in Unit
(c.2) Margaret M. Davis P.O. Box 10 Richlands, VA 24641	2.2756 acres 1/18 of 40.96 acres	0.0833%
(d) Leonard P. Cole (1/9)	<i>Interest conveyed to B. W. McDonald and Lena McDonald by deed dated 6/14/72 (DB 207-254)</i>	
(d.1) B. W. McDonald	<i>Interest in 85 acre tract conveyed to Lena McDonald by deed dated 4/20/85 (DB 321-236)</i>	
(d.2) Lena McDonald Heirs, Devisees, Successors or Assigns		
(d.2.1) Byrd W. McDonald, II 10456 NW 2nd Ave. Portland, OR 97231	0.9102 acres 1/45 of 40.96 acres	0.0253%
(d.2.2) Timothy J. McDonald 980 Cresswood Drive Prestonsburg, KY 41653	0.9102 acres 1/45 of 40.96 acres	0.0253%
(d.2.3) Tamara M. Pelphrey 10809 Meeting Street Prospect, KY 40059	0.9102 acres 1/45 of 40.96 acres	0.0253%
(d.2.4) Gregory B. McDonald 2220 Nicholasville Rd, Ste 250 Lexington, KY 40503	0.9102 acres 1/45 of 40.96 acres	0.0253%
(d.2.5) Greta McDonald Meek 177 Colvin Branch Oil Springs, KY 41238	0.9102 acres 1/45 of 40.96 acres	0.0253%
(e) Sherman Cole Heirs, Devisees, Successors or Assigns (1/9)		
(e.1) Virgie Cole, widow - Deceased	<i>Dower Interest of a 1/3 Life Estate</i>	
(e.2) Larry Dean Cole 16927 Dismal River Rd Whitewood, VA 24657	0.7585 acres 1/54 of 40.96 acres	0.0211%
(e.3) Mary F. Harris 4823 Basswood Drive Columbus, GA 31904	0.7585 acres 1/54 of 40.96 acres	0.0211%
(e.4) Caroline Jones (1/54)	<i>Interest conveyed to Claude V. Keen and Caroline Keen by deed dated 5/20/85 (DB 311-621). See (e.8) below.</i>	
(e.5) Debbie Cole Rife (1/54)	<i>Interest conveyed to Claude V. Keen and Caroline Keen by deed dated 5/23/85 (DB 311-623). See (e.8) below.</i>	
(e.6) Leon Lonnie Cole (1/54)	<i>Interest conveyed to Claude V. Keen and Caroline Keen by deed dated 11/01/85 (DB 316-276). See (e.8) below.</i>	
(e.7) Jennings Hobart Cole (1/54)	<i>Interest conveyed to Claude V. Keen and Caroline Keen by deed dated ___/___/85 (DB 316-278). See (e.8) below.</i>	
(e.8) Claude V. Keen and Caroline Keen	<i>Claude V. Keen D.O.D. 5/14/2012</i>	
(e.8.1) Caroline Cole Keen P.O. Box 233 Whitewood, VA 24657	3.0341 acres 2/27 of 40.96 acres	0.0844%
(f) Graham Cole (1/9)	<i>Interest conveyed to Gailie F. Cole by deed dated 2/7/64 (DB 159-586)</i>	
(g) Gailie Cole Heirs, Devisees, Successors or Assigns (2/9)	<i>Interest inherited from Caroline Cole Gregory (1/9) plus interest conveyed from Graham Cole (1/9), see (f) above.</i>	
(g.1) Alta M. Cole Heirs, Devisees, Successors or Assigns (2/9)		
(g.1.1) Harold G. Cole Heirs, Devisees, Successors or Assigns		
(g.1.1.1) Doris Jean Cole Heirs, Devisees, Successors, or Assigns	<i>By deed dated 5/23/16 and at Instr# 19-1053, The Estate of Doris Jean Cole purported to convey to Appalachian Energy, Inc. all of its interest in minerals in the 85 acre (plus 79.10 acres) tract. The conveyance may have failed to convey the interest as Kimberly Willis failed to qualify as executor.</i>	
(g.1.1.1.a) Kimberly Willis 1011 Nature Wood Circle Kent, OH 44240		
(g.1.1.1.b) Appalachian Energy, Inc 230 Charwood Drive Abingdon, VA 24210	3.0341 acres 2/27 of 40.96 acres	0.0844%
(g.1.2) Donald Theodora Cole Heirs, Devisees, Successors or Assigns (2/27)		
(g.1.2.a) Donald Stephen Cole 11 Woodcreek Drive Blue Ash, OH 45241	1.5170 acres 1/27 of 40.96 acres	0.0422%
(g.1.2.b) Kenneth Edward Cole 12043 Windemera Crossing Circle Winter Garden, FL 34787-5522	1.5170 acres 1/27 of 40.96 acres	0.0422%
(g.1.3) Charles F. Cole Heirs, Devisees, Successors or Assigns		
(g.1.3.1) Norma Cole Dotson Heirs, Devisees Successors, or Assigns		
(g.1.3.1.1) Sherry Cole	<i>Sherry Cole assigned 1/2 of interest to Anthony Looney 6/25/19. Instrument# 19-0875</i>	
(g.1.3.1.1.1) Sherry Cole 872 Wolf Creek Trail, Apt. 5 Abingdon, VA 24210	1.5170 acres 1/27 of 40.96 acres	0.0422%

Exhibit B
VS16
Docket #VGOB 21-0420-4237
List of all Owners/Claimants
(3,593.26 Acres Unit)

210000591

	Acres in Unit	Interest in Unit
(g.1.3.1.1.2) Anthony Looney 128 Hampshire Drive Mooresville, NC 28115	1.5170 acres 1/27 of 40.96 acres	0.0422%
(h) Caroline Cole Keen P.O. Box 233 Whitewood, VA 24657	4.5511 acres 1/9 of 40.96 acres	0.1267%
(i) Nannie Garnett Cole Cooper Heirs, Devisees, Successors or Assigns (1/8)		
(i.1) Hessel McArthur Cooper (1/81)		<i>Interest conveyed to Caroline Keen by deed dated 10/21/81 (DB 283-471) - see (i.4) below.</i>
(i.2) Graham Millard Cooper (1/81)		<i>Interest conveyed to Caroline Keen by deed dated 10/26/81 (DB 283-863) - see (i.4) below.</i>
(i.3) Josh Wilson Cooper (1/81)		<i>Interest conveyed to Caroline Keen by deed dated 11/09/81 (DB 284-113) - see (i.4) below.</i>
(i.4) Caroline Cole Keen P.O. Box 233 Whitewood, VA 24657	1.5170 acres 1/27 of 40.96 acres	0.0422%
(i.5) Thelma Geraldine Murray (1/81)		<i>Interest conveyed to Mark Sizemore by quitclaim deed dated 2/6/85 (DB 309-273)</i>
(i.5.1) Mark Sizemore, etux. & Thelma Murray		<i>Interest conveyed to Claude V. Keen and Caroline Keen by deed dated 8/14/86 (DB 323-722) - see (i.8) below</i>
(i.6) Lola Nicholson (1/81)		<i>Interest conveyed to Claude V. Keen and Caroline Keen by deed dated 8/14/86 (DB 323-725) - see (i.8) below</i>
(i.7) Betty Tristram (1/81)		<i>Interest conveyed to Claude V. Keen and Caroline Keen by deed dated 8/14/86 (DB 323-728) - see (i.8) below</i>
(i.8) Claude V. Keen and Caroline Cole Keen		<i>Claude V. Keen D.O.D. 5/14/2012</i>
(i.8.1) Caroline Cole Keen P.O. Box 233 Whitewood, VA 24657	1.5170 acres 1/27 of 40.96 acres	0.0422%
(i.9) Thurman Gerald Cooper Heirs, Devisees, Successors or Assigns (1/8)		
(i.9.1) Bruce Michael Cooper Heirs, Devisees, Successors or Assigns		
(i.9.1.1) Teena Cooper P.O. Box 131 North Tazewell, VA 24630	0.0843 acres 1/486 of 40.96 acres	0.0023%
(i.9.2) Rita Gail Cooper 970 Hillman Highway NE, Lot 13 Abingdon, VA 24210	0.0843 acres 1/486 of 40.96 acres	0.0023%
(i.9.3) Thelma Cooper Mullins 1019 E Second St, Apt. 1 Richlands, VA 24641	0.0843 acres 1/486 of 40.96 acres	0.0023%
(i.9.4) Teresa Lynn Rogers PO Box 1717 Richlands, VA 24641	0.0843 acres 1/486 of 40.96 acres	0.0023%
(i.9.5) Thurman G. Cooper, Jr. 17215 Dismal River Rd Whitewood, VA 24657	0.0843 acres 1/486 of 40.96 acres	0.0023%
(i.9.6) Terry Allen Cooper 17216 Ian Lane, Lot #10 Abingdon, VA 24210	0.0843 acres 1/486 of 40.96 acres	0.0023%
(i.10) Billy Victor Cooper (1/81)		<i>Pre-deceased Garnett Cole Cooper (mother)</i>
(i.10.1) Karen Cooper Rowe P.O. Box 761 Hanover, WV 24839	0.2528 acres 1/162 of 40.96 acres	0.0070%
(i.10.2) Sharon Cooper Daniels P.O. Box 1322 Shady Spring, WV 25918-1322	0.2528 acres 1/162 of 40.96 acres	0.0070%
(i.11) Gary L. Cooper (1/81)		<i>Pre-deceased Garnett Cole Cooper (mother)</i>
(i.11.1) Melanie D. Cooper 1997 Rockhouse Road Paw Paw, KY 41553	0.1686 acres 1/243 of 40.96 acres	0.0047%
(i.11.2) Corey S. Cooper 4455 Old Lesters Fork Road Grundy, VA 24614	0.1686 acres 1/243 of 40.96 acres	0.0047%
(i.11.3) Byron D. Cooper P.O. Box 252 Vansant, VA 24656	0.1686 acres 1/243 of 40.96 acres	0.0047%
*** NOTE: Retained acres under Appalachian Energy lease of Oil & Gas.		
Tract's #62A (33.26 acres), 62B (16.35 acres), 62E (7.05 acres), and 62F (0.11 acres)**		
** The acreages of the above tracts with identical ownership have been combined in an effort to reduce exhibit size, and separated to reflect retained acres		
(1) Katherine Cole Estate c/o Roca Cole Dye PO Box 85 Jawell Ridge, VA 24622	56.77 acres***	1.5799%

*** NOTE: Retained acres under Appalachian Energy lease of Oil & Gas.

Exhibit B
 VS16
 Docket #VSOB 21-0420-4237
 List of all Owners/Claimants
 (3,593.26 Acres Unit)

210000591

	Acres in Unit	Interest in Unit
Tract's #62C (58.48 acres) and 62D (0.46 acres)**		
** The acreages of the above tracts with identical ownership have been combined in an effort to reduce exhibit size, and separated to reflect retained acres		
(1) Katherine Cole Estate c/o Reba Cole Dye PO Box 85 Jewell Ridge, VA 24622	58.04 acres	1.6403%
Tract's #63A (39.58 acres), 63B (0.98 acres), 63C (1.66 acres), 63E (22.76 acres), 63G (0.88 acres), and 63H (0.58 acres)**		
** The acreages of the above tracts with identical ownership have been combined in an effort to reduce exhibit size, and separated to reflect retained acres		
(1) Buchanan Mining Company LLC, et al. (Big Vein Tract 51 - 71.85 Acre Tract)	66.24 acres***	1.6435%
(a) Yukon Pocahontas Coal Company*** P.O. Box 187 Tazewell, VA 24651	33.12 acres 1/2 of 66.24 acres	0.9217%
(b) Buchanan Coal Company*** P.O. Box 187 Tazewell, VA 24651	7.38 acres 1/9 of 66.24 acres	0.2048%
(c) Sayers-Pocahontas Coal Company*** P.O. Box 187 Tazewell, VA 24651	3.68 acres 1/18 of 66.24 acres	0.1024%
*** address for all correspondence:		
c/o Sayers F. Harman III 333 Vanderbilt Road Asheville, NC 28803		
(d) Weyerhaeuser NR Company PO Box 101700 Atlanta, GA 30392	22.08 acres 1/3 of 66.24 acres	0.6145%
*** NOTE: Retained acres under Appalachia Energy lease of Oil & Gas.		
Tract's #63D (3.31 acres) and 63F (6.90 acres)**		
** The acreages of the above tracts with identical ownership have been combined in an effort to reduce exhibit size, and separated to reflect retained acres		
(1) Buchanan Mining Company LLC, et al. (Big Vein Tract 51 - 71.85 Acre Tract)	10.21 acres	0.2841%
(a) Yukon Pocahontas Coal Company*** P.O. Box 187 Tazewell, VA 24651	5.11 acres 1/2 of 10.21 acres	0.1421%
(b) Buchanan Coal Company*** P.O. Box 187 Tazewell, VA 24651	1.13 acres 1/9 of 10.21 acres	0.0316%
(c) Sayers-Pocahontas Coal Company*** P.O. Box 187 Tazewell, VA 24651	0.57 acres 1/18 of 10.21 acres	0.0158%
*** address for all correspondence:		
c/o Sayers F. Harman III 333 Vanderbilt Road Asheville, NC 28803		
(d) Weyerhaeuser NR Company PO Box 101700 Atlanta, GA 30392	3.40 acres 1/3 of 10.21 acres	0.0947%
Tract #64A - 80.09 Acres		
(1) Anise Jean Jones, et al	80.09 acres	2.2289%
(a) Anise Jean Jones 620 Delhart Road Galax, VA 24333	40.05 acres 1/2 of 80.09 acres	1.1144%
(b) Norine Kennedy Harman 23164 Kastrel Drive Bristol, VA 24202	40.05 acres 1/2 of 80.09 acres	1.1144%
Tract's #64B (2.24 acres), and 64C (0.48 acres)**		
** The acreages of the above tracts with identical ownership have been combined in an effort to reduce exhibit size, and separated to reflect retained acres		
(1) Anise Jean Jones, et al	2.72 acres***	0.0757%
(a) Anise Jean Jones 620 Delhart Road Galax, VA 24333	1.36 acres 1/2 of 2.72 acres	0.0378%
(b) Norine Kennedy Harman 23164 Kastrel Drive Bristol, VA 24202	1.36 acres 1/2 of 2.72 acres	0.0378%
*** NOTE: Retained acres under Cabot Oil and Gas lease of Oil & Gas.		

Exhibit B
VS16
Docket #VGOB 21-0420-4237
List of all Owners/Claimants
(3,593.26 Acre Unit)

210000591

	Acres in Unit	Interest in Unit
Tract #65A - 75.81 Acres		
(1) LBR Holdings, LLC * <i>(1232.67 acre tract)</i> PO Box 18088 Asheville, NC 28814-0088	75.81 acres	2.1098%
* Note: Summit Appalachian Operating LLC has leased the Coalbed Methane estate.		
Tract's #65B (30.36 acres), 65C (0.08 acres), 65D (0.19 acres), 65E (0.01 acres), 65F (0.21 acres), and 65G (2.29 acres)		
(1) LBR Holdings, LLC * <i>(1232.67 acre tract)</i> PO Box 18088 Asheville, NC 28814-0088	33.14 acres***	0.9223%
* Note: Summit Appalachian Operating LLC has leased the Coalbed Methane estate.		
*** NOTE: Retained acres under Appalachian Energy lease of Oil & Gas.		
Tract #66 - 2.72 Acres		
(1) Dorothy Hill, et al	2.72 acres	0.0757%
(a) Dorothy Hill-Pritchitt 4544 Spring Garden Road Chatham, VA 24531	0.34 acres 1/8 of 2.72 acres	0.0095%
(b) Virginia May Rosser 4721 Spring Garden Road Chatham, VA 24531	0.34 acres 1/8 of 2.72 acres	0.0095%
(c) Franklin Delano Cole 730 Ridgewood Way Kodak, TN 37764	0.34 acres 1/8 of 2.72 acres	0.0095%
(d) Harles J. Cole Heirs, devisees, Successors, or Assigns		
(d.1) Gaynelle Cole Heirs, devisees, Successors, or Assigns		
(d.1.1) Donna Gail Cole 1206 Era Lane Elizabethton, TN 37643	0.17 acres 1/16 of 2.72 acres	0.0047%
(d.1.2) Pamela Joy Cole 28 Douglas Road Chappaqua, NY 10514	0.17 acres 1/16 of 2.72 acres	0.0047%
(e) Robert J. Mullins 1719 Spruce Pine Road Pilgrims Knob, VA 24634	0.27 acres 1/10 of 2.72 acres	0.0076%
(f) Paul Cole 1011 Highway Drive Pilgrims Knob, VA 24634	0.27 acres 1/10 of 2.72 acres	0.0076%
(g) Jack Cole 1023 Highway Drive Pilgrims Knob, VA 24634	0.27 acres 1/10 of 2.72 acres	0.0076%
(h) Charles Cole Heirs, devisees, Successors, or Assigns		
(h.1) Tony Cole 2029 Left Fork Road Pilgrims Knob, VA 24634	0.27 acres 1/10 of 2.72 acres	0.0076%
(i) George K. Read Heirs, devisees, Successors, or Assigns		
(i.1) Helen C. Read Heirs, devisees, Successors, or Assigns <i>(Documentation Pending)</i>	0.27 acres 1/10 of 2.72 acres	0.0076%
(i.1.1) Carla Brown Hurley 1056 Left Fork Road Pilgrims Knob, VA 24634		
(i.1.2) Melanie S. Burton 1937 Porter Hollow Rd Castlewood, VA 24224		
(i.1.3) Edward W. Brown 1131 Left Fork Road Pilgrims Knob, VA 24634		
Tract's #67A (26.61 acres), 67B (7.16 acres), 67C (0.20 acres), 67D (0.41 acres), and 67E (0.21 acres)**		
** The acreages of the above tracts with identical ownership have been combined in an effort to reduce exhibit size.		
(1) Tazewell Coal & Gas Company LLC PO Box 675 Tazewell, VA 24651	34.79 acres***	0.9682%
*** NOTE: Retained acres under Appalachian Energy lease of Oil & Gas.		

Exhibit B
VS16
Docket #VGOB 21-0420-4237
List of all Owners/Claimants
(3,599.26 Acre Unit)

	Acres in Unit	Interest in Unit
Tract #68A - 7.38 Acres		
(1) Pocahontas Resources LLC PO Box 1837 Abingdon, VA 24212-1837	7.38 acres***	0.2054%
*** NOTE: Retained acres under Cabot Oil and Gas lease of Oil & Gas.		
Tract's #68B (73.91 acres) and 68C (0.69 acres)		
** The acreages of the above tracts with identical ownership have been combined in an effort to reduce exhibit size		
(1) Pocahontas Resources LLC PO Box 1837 Abingdon, VA 24212-1837	82.60 acres	2.2987%
Tract #69A - 25.02 Acres		
(1) Pocahontas Resources LLC PO Box 1837 Abingdon, VA 24212-1837	25.02 acres	0.6963%
Tract #69B - 8.97 Acres		
(1) Pocahontas Resources LLC PO Box 1837 Abingdon, VA 24212-1837	8.97 acres***	0.2496%
*** NOTE: Retained acres under Cabot Oil and Gas lease of Oil & Gas.		
Tract #70 - 20.70 Acres		
William B. Dennis, et al	20.70 acres	0.5761%
(1) B. E. Stillner Heirs, Devisees, Successors, or Assigns		
(a) Sallie E. Belcher Stillner	<i>Life Estate extinguished at death</i>	
(a.1) Betty Raines PO Box 949 Grundy, VA 24614	1.3800 acres 1/15 of 20.70 acres	0.0384%
(a.2) Ruby Stillner Minton Heirs, Devisees, Successors, or Assigns		
(a.2.1) Rayburn Minton, II PO Box 1328 Grundy, VA 24614	1.3800 acres 1/15 of 20.70 acres	0.0384%
(a.3) Aubrey Lloyd Stillner Heirs, Devisees, Successors, or Assigns		
(a.3.1) Virginia Elizabeth Greenway Bradley	<i>Life Estate extinguished at death</i>	
(a.3.2) Jeannie S. Provoet PO Box 22 Jarrell, TX 76537	0.4600 acres 1/45 of 20.70 acres	0.0128%
(a.3.3) Patsy Ratliff 20508 Blue Spruce Rd Bristol, VA 24202	0.4600 acres 1/45 of 20.70 acres	0.0128%
(a.3.4) Neva Jo Gibson Heirs, Devisees, Successors, or Assigns <i>(Documentation pending)</i>	0.4600 acres 1/45 of 20.70 acres	0.0128%
(a.4) Adren H.R. Stillner Heirs, Devisees, Successors, or Assigns		
(a.4.1) Ruby Stillner Minton Heirs, Devisees, Successors, or Assigns		
(a.4.1.1) Rayburn Minton, II PO Box 1328 Grundy, VA 24614	0.3450 acres 1/60 of 20.70 acres	0.0096%
(a.4.2) Betty Raines PO Box 949 Grundy, VA 24614	0.3450 acres 1/60 of 20.70 acres	0.0096%
(a.4.3) Louise Stillner Sawyers Heirs, Devisees, Successors, or Assigns		
(a.4.3.1) Michael R. Sawyers 1166 Forest Run Road Batavia, OH 45103	0.3450 acres 1/60 of 20.70 acres	0.0096%
(a.4.4) Aubrey Lloyd Stillner Heirs, Devisees, Successors, or Assigns		
(a.4.4.1) Virginia Elizabeth Greenway Bradley	<i>Life Estate extinguished at death</i>	
(a.4.4.2) Jeannie S. Provoet PO Box 22 Jarrell, TX 76537	0.1150 acres 1/180 of 20.70 acres	0.0032%
(a.4.4.3) Patsy Ratliff 20508 Blue Spruce Rd Bristol, VA 24202	0.1150 acres 1/180 of 20.70 acres	0.0032%

Exhibit B
 VS16
 Docket #VGOB 21-0420-4237
 List of all Owners/Claimants
 (3,593.26 Acres Unit)

210000591

	Acres in Unit	Interest in Unit
(a.4.4.4) Neva Jo Gibson Heirs, Devisees, Successors, or Assigns <i>(Documentation pending)</i>	0.1150 acres 1/180 of 20.70 acres	0.0032%
(a.6) Louise Stillner Sawyers Heirs, Devisees, Successors, or Assigns		
(a.5.1) Michael R. Sawyers 1166 Forest Run Road Belavia, OH 45103	1.3600 acres 1/15 of 20.70 acres	0.0384%
(2) Cumberland Bank & Trust Company H.A. Street, Trustee PO Box 1975 Grundy, VA 24814	6.9000 acres 1/3 of 20.70 acres	0.1920%
(3) Robert J. Dennis Heirs, Devisees, Successors, or Assigns		
(e) Estate of Robert Dennis c/o Byron L. Gelsler 208 E. Main Street Abingdon, VA 24210	3.4500 acres 1/6 of 20.70 acres	0.0960%
(4) William Burns Dennis Heirs, Devisees, Successors, or Assigns		
(a) Madeline Lee Ford 1704 31st Street Savannah, GA 31404	3.4500 acres 1/6 of 20.70 acres	0.0960%
Tract #71 - 51.55 Acres		
Callie Alafair Cox Compton Heirs <i>(Documentation pending)</i>	51.55 acres	1.4346%
(1) Hannibal Albert Compton	<i>(Life Estate extinguished at death)</i>	
(a) Henry Cabot Lodge Compton Heirs, Devisees,		
(a.1) Jennifer Shawn Compton 4620 Millview Court Roanoke, VA 24018		
(a.2) Jane Compton Noel 9619 Farnham Drive Pike Road, AL 36064		
(a.3) Jonathan Lodge Compton 111273 S 4760 Rd Muldrow, OK 74948		
(a.4) Rosa Lee Nuckolls 1811A High Street Myrtle Beach, SC 29577		
(b) William Blake Compton 1714 Elkins Branch Rd Grundy, VA 24814		
(c) Wendell Ray Compton Heirs, Devisees, Successors, or Assigns		
(c.1) Margie Juanita Compton 1202 Virginia Ave NW Norton, VA 24273		
(d) Ralph Wallace Compton		
(d.1) Henry Cabot Lodge Compton Heirs, Devisees,		
(d.1.1) Jennifer Shawn Compton 4620 Millview Court Roanoke, VA 24018		
(d.1.2) Jane Compton Noel 9619 Farnham Drive Pike Road, AL 36064		
(d.1.3) Jonathan Lodge Compton 111273 S 4760 Rd Muldrow, OK 74948		
(d.1.4) Rosa Lee Nuckolls 1811A High Street Myrtle Beach, SC 29577		
(d.2) William Blake Compton 1714 Elkins Branch Rd Grundy, VA 24814		
(d.3) Wendell Ray Compton Heirs, Devisees, Successors, or Assigns		
(d.3.1) Margie Juanita Compton 1202 Virginia Ave NW Norton, VA 24273		

Exhibit B
 VS16
 Docket #VGOB 21-0420-4237
 List of all Owners/Claimants
 (3,593.26 Acre Unit)

210000591

	Acres in Unit	Interest in Unit
(a) Victor Hugo Compton Heirs, devisees, Successors, or Assigns		
(e.1) Celia Gayle Compton Heirs, devisees, Successors, or Assigns		
(e.1.1) Terry Compton 1391 Rocky Hollow Road Jonesborough, TN 37659		
(e.2) Eugene Wallace Compton		
Tract #72 - 28.50 Acres		
Alta Stanford, et al	28.50 acres	0.7932%
(1) William Cecil Stanford Heirs, devisees, Successors, or Assigns		
(a) Alta Stanford	<i>Life estate extinguished at death</i>	
(b) Ricky Allen Stanford Heirs, devisees, Successors, or Assigns		
(b.1) Ricky Allen Stanford Jr. 8524 Brown Mountain Road Whitewood, VA 24657	0.509 acres 1/56 of 28.50 acres	0.0142%
(b.2) William Perkins <i>address pending</i>	0.509 acres 1/56 of 28.50 acres	0.0142%
(b.2) Melissa Underwood 3918 Baptist Valley Road Cedar Bluff, VA 24609	0.509 acres 1/56 of 28.50 acres	0.0142%
(b.3) Mehayleigh Perkins <i>address pending</i>	0.509 acres 1/56 of 28.50 acres	0.0142%
(c) Robert James Stanford 138 Crown Street Pounding Mill, VA 24637	2.036 acres 1/14 of 28.50 acres	0.0567%
(d) Rodney Dean Stanford 5654 Wexder Road Dublin, OH 43016	2.036 acres 1/14 of 28.50 acres	0.0567%
(e) Helen Stanford Kirby Heirs, devisees, Successors, or Assigns <i>(Documentation Pending)</i>	2.036 acres 1/14 of 28.50 acres	0.0567%
(e.1) Wanda McClenny 214 North Highway 175-48 Seagraville, TX 75159		
(f) Edwin Glen Stanford Heirs, devisees, Successors, or Assigns		
(f.1) Edwin K. Stanford 2348 Mob Creek Road Bedford, VA 24523	0.509 acres 1/56 of 28.50 acres	0.0142%
(f.2) Brian L. Stanford 595 Republic Road Christiansburg, VA 24073	0.509 acres 1/56 of 28.50 acres	0.0142%
(f.3) Troy L. Stanford Heirs, devisees, Successors, or Assigns <i>(Documentation Pending)</i>	0.509 acres 1/56 of 28.50 acres	0.0142%
(f.3.1) Troy L. Stanford, Jr. 11180 Sindale Drive Smithfield, VA 24340		
(f.4) Bonnie S. Stanford 1165 Geape Trail Road King, NC 27021	0.509 acres 1/56 of 28.50 acres	0.0142%
(g) Billy Gene Stanford Heirs, devisees, Successors, or Assigns <i>(Documentation Pending)</i>	2.036 acres 1/14 of 28.50 acres	0.0567%
(g.1) Bennie Stanford 1215 Motor View Road Butte, MT 59701		
(h) Dorothy Mae Stanford Hoen Heirs, devisees, Successors, or Assigns		
(h.1) James Goodman 875 Mathney Road Cedar Bluff, VA 24608	0.679 acres 1/42 of 28.50 acres	0.0189%
(h.2) Melissa Houchins PO Box 1057 Cedar Bluff, VA 24809	0.679 acres 1/42 of 28.50 acres	0.0189%

Exhibit B
 VS16
 Docket #VGOB 21-0420-4237
 List of all Owners/Claimants
 (3,593.26 Acres Unit)

210000591

	Acres in Unit	Interest In Unit
(h.3) Gary Hom, Jr. 1784 Myers Road, Lot 3 Sevierville, TN 37862	0.679 acres 1/42 of 28.50 acres	0.0189%
(2) Alta Stanford Heirs, Devises, Successors, or Assigns <i>(Documentation Pending)</i>	14.250 acres 1/2 of 28.50 acres	0.3966%
Tract #72 - 39.25 Acres		
Caroline Cole Gregory Heirs, Devises, Successors, or Assigns 100 Acre Tract	39.25 acres	1.0923%
(1) Carolina Cole Heirs, Devises, Successors or Assigns		
(a) Hassell Cole		<i>Interest sold to Thelma Parks thru creditor's suit (DB 161, PG 328)</i>
(a.1) Thelma Parks		<i>Conveyed interest to Edith Street & Marion Combs (DB 161, PG 386)</i>
(a.1.1) Edith G. Street * PO Box 459 Abingdon, VA 24212	2.181 acres 1/18 of 39.25 acres	0.0607%
(a.1.2) Marion S. Combs Heirs, Devises, Successors or Assigns		
(a.1.2.1) F.H. Combs II Testamentary Trust* c/o Amy and/or Eric Combs, Trustees P.O. Box 841 Tazewell, VA 24854	0.727 acres 1/54 of 39.25 acres	0.0202%
(a.1.2.2) Martha E. Combs Trust* PO Box 1404 Abingdon, VA 24212	0.727 acres 1/54 of 39.25 acres	0.0202%
(a.1.2.3) CIPL LP * c/o John C. Irvin 4710 Hunterwood Circle Richmond, TX 77406	0.727 acres 1/54 of 39.25 acres	0.0202%
(h) Kermit F. & Mona McNeil Cole Heirs, Devises, Successors or Assigns		
(b.1) Nancy J. Cole * PO Box 2075 Beckley, WV 25802	2.181 acres 1/18 of 39.25 acres	0.0607%
(b.2) Shirley Fuqua		<i>(Deceased - no heirs - interest went to Nancy Cole)</i>
(b.2.1) Nancy J. Cole * PO Box 2075 Beckley, WV 25802	2.181 acres 1/18 of 39.25 acres	0.0607%
(c) Trula Burress Heirs, Devises, Successors or Assigns		
(c.1) James W. Burress 22538 Aven Lane Abingdon, VA 24211	2.181 acres 1/18 of 39.25 acres	0.0607%
(c.2) Margaret M. Davis PO Box 10 Richlands, VA 24461	2.181 acres 1/18 of 39.25 acres	0.0607%
(d) Leonard P. Cole		<i>Conveyed by deed dated 6/14/1972 to B.W. & Lena McDonald (DB 267 PG 254)</i>
(d.1) B.W. McDonald		<i>Conveyed interest 4/20/1985 to Lena McDonald (DB 321 PG 236)</i>
(d.2) Lena McDonald Heirs, Devises, Successors or Assigns *		
(d.2.1) Byrd W. McDonald* 10456 NW 2nd Ave Portland, OR 97231	0.872 acres 1/45 of 39.25 acres	0.0243%
(d.2.2) Tamala McDonald Palphrey * 10809 Meeting St Prospect, KY 40059	0.872 acres 1/45 of 39.25 acres	0.0243%
(d.2.3) Gregory B. McDonald * 2220 Nicholasville Rd, Ste 250 Lexington, KY 40503	0.872 acres 1/45 of 39.25 acres	0.0243%
(d.2.4) Greta McDonald Meek* 177 Colvin Branch Oil Springs, KY 41238	0.872 acres 1/45 of 39.25 acres	0.0243%
(d.2.5) Timothy J. McDonald * 880 Cresswood Drive Prestonsburg, KY 41653	0.872 acres 1/45 of 39.25 acres	0.0243%
(e) Sherman & Vergie M. Cole Heirs, Devises, Successors or Assigns		

Exhibit B
VS16
Docket #VGOB 21-0420-4237
List of all Owners/Claimants
(3,593.26 Acre Unit)

210000591

	Acres in Unit	Interest in Unit
(e.1) Mary F. Harris 4823 Basewood Drive Columbus, GA 31904	0.727 acres 1/54 of 39.25 acres	0.0202%
(e.2) Larry Dean Cole 14573 Lee Highway Briarot, VA 24202-4253	0.727 acres 1/54 of 39.25 acres	0.0202%
(e.3) Carolyn Cole Jones	<i>Conveyed by deed dated 5/20/1985 (DB 311 PG 621)</i>	
(e.4) Debbie Cole Rife, et ux	<i>Conveyed by deed dated 5/23/1985 (DB 311 PG 623)</i>	
(e.5) Leon Lonnie Cole, et ux	<i>Conveyed by deed dated 6/3/1985 (DB 316 PG 276)</i>	
(e.6) Jennings Hobart Cole, et ux	<i>Conveyed by deed dated 5/9/1985 (DB 316 PG 276)</i>	
(e.a.1) Caroline C. Keen * P.O. Box 233 Whitewood, VA 24657	2.907 acres 2/27 of 39.25 acres	0.0809%
(f) Graham Cole	<i>Conveyed to Gallie Cole (DB159 PG 586)</i>	
(f.1) Gallie Cole Heirs, Devisees, Successors or Assigns		
(f.1.1) Harold G. Cole Heirs, Devisees, Successors or Assigns		
(f.1.1.1) Kimberly Willis 1011 Nature Wood Circle Kent, OH 44240	2.907 acres 2/27 of 39.25 acres	0.0809%
(f.2) Donald T. Cole Heirs, Devisees,* Successors or Assigns		
(f.2.1) Donald Stephen Cole * 7583 Lakewater Drive Cincinnati, OH 45242-3005	1.454 acres 1/27 of 39.25 acres	0.0405%
(f.2.2) Kenneth Edward Cole * 31957 Redtail Reserve Sorrento, FL 32776	1.454 acres 1/27 of 39.25 acres	0.0405%
(f.3) Charles F. Cole Heirs, Devisees, Successors or Assigns		
(f.3.1) Norma Cole Dotsen Heirs, Devisees Successors, or Assigns		
(f.3.1.1) Sherry Cole	<i>Sherry Cole assigned 1/2 of her interest to Anthony Looney 6/25/2019, Instrument# 19-0875</i>	
(f.3.1.1.1) Sherry Cole 872 Wolf Creek Trail, Apt. 5 Abingdon, VA 24210	1.4537 acres 1/27 of 39.25 acres	0.0405%
(f.3.1.1.2) Anthony Looney 128 Hampshire Drive Mooresville, NC 28115	1.4537 acres 1/27 of 39.25 acres	0.0405%
(g) Caroline C. Keen * P.O. Box 233 Whitewood, VA 24657	4.361 acres 1/9 of 39.25 acres	0.1214%
(h) Nannie Garnett Cole Cooper Heirs, Devisees, Successors or Assigns		
(h.1) Hassell MacArthur Cooper, et ux	<i>Conveyed by deed dated 10/21/1981 (DB 283 PG 471)</i>	
(h.2) Graham Millard Cooper, et ux	<i>Conveyed by deed dated 10/21/1981 (DB 283 PG 863)</i>	
(h.3) Josh Wilson Cooper, et ux	<i>Conveyed by deed dated 11/01/1981 (DB 284 PG 113)</i>	
(h.4) Thelma Murray, et vir	<i>Conveyed by deed dated 2/10/1985 to Mark Sizemore (DB 305 PG 270)</i>	
(h.4.1) Mark Sizemore, et ux	<i>Conveyed by deed dated 8/14/1986 (DB 323 PG 722)</i>	
(h.5) Lois Nicholson, et vir	<i>Conveyed by deed dated 8/14/1986 (DB 311 PG 725)</i>	
(h.6) Betty Tristian	<i>Conveyed by deed dated 8/14/1986 (DB 323 PG 728)</i>	
(h.a.1) Caroline C. Keen * P.O. Box 233 Whitewood, VA 24657	2.907 acres 2/27 of 39.25 acres	0.0809%
(h.7) Thurman Cooper Heirs, Devisees, Successors or Assigns		
(h.7.1) Bruce Michael Cooper Heirs, Devisees, Successors or Assigns		
(h.7.1.1) Teens Cooper PO Box 131 North Tazewell, VA 24630	0.081 acres 1/486 of 39.25 acres	0.0022%
(h.7.2) Rita Gail Cooper 970 Hillman Hwy NE, Lot 13 Abingdon, VA 24210	0.081 acres 1/486 of 39.25 acres	0.0022%

210000591

Exhibit B
VS16
Docket #VGOB 21-0420-4237
List of all Owners/Claimants
(3,593.25 Acre Unit)

	Acres in Unit	Interest In Unit
(h.7.3) Theima Cooper Mullins 1018 E 2nd St, Apt 1 Richlands, VA 24641	0.081 acres 1/486 of 39.25 acres	0.0022%
(h.7.4) Teresa Lynn Rogers PO Box 1717 Richlands, VA 24641	0.081 acres 1/486 of 39.25 acres	0.0022%
(h.7.5) Thurman G. Cooper, Jr. 17215 Dismal River Rd Whitewood, VA 24657	0.081 acres 1/486 of 39.25 acres	0.0022%
(h.7.6) Terry Allen Cooper 17216 Ian Ln, Lot #10 Abingdon, VA 24212-2681	0.081 acres 1/486 of 39.25 acres	0.0022%
(h.8) Billy Cooper Heirs, Devisees, Successors or Assigns		
(h.8.1) Karen C. Rowe P.O. Box 781 Hanover, WV 24839	0.242 acres 1/162 of 39.25 acres	0.0067%
(h.8.2) Sharon Cooper Daniels PG Box 1322 Shady Spring, WV 25916-1322	0.242 acres 1/162 of 39.25 acres	0.0067%
(h.9) Gary Cooper Heirs, Devisees, Successors or Assigns		
(h.9.1) Melanie D. Cooper 1897 Rockhouse Road Paw Paw, KY 41553	0.162 acres 1/243 of 39.25 acres	0.0045%
(h.9.2) Corey S. Cooper 4455 Old Lesters Fork Rd Grundy, VA 24614	0.162 acres 1/243 of 39.25 acres	0.0045%
(h.9.3) Byron D. Cooper PO Box 252 Vansant, VA 24658	0.162 acres 1/243 of 39.25 acres	0.0045%

Tract #74 - 54.76 Acres

(1) Buck Jewell Resources LLC* PO Box 743 Doran, VA 24612	54.76 acres	1.5240%
---	-------------	---------

* NOTE: Oil, Gas and Coalbed Methane estate leased by Appalachia Energy, Inc.

Tract's # 75A (82.68 acres) and 75B (1.01 acres)**

** The acreages of the above tracts with identical ownership have been combined in an effort to reduce exhibit size, and separated to reflect retained acres

Caroline Cole Keen, et al. (Caroline Cole Gregory Heirs, Devisees, Successors or Assigns) (164.58 Acre Tract)	83.69 acres	2.3291%
---	-------------	---------

(1) Caroline Cole Gregory Heirs, Devisees,
Successors or Assigns

(a) Hassel Cole (1/9)

Interest conveyed to Thelma Parks by creditor's suit dated 5/2/64 (DB 161-326)

(a.1) Thelma Parks

Interest conveyed to Edith Street and Marion Combs by deed dated 5/7/64 (DB 161-366)

(a.1.1) Edith G. Street ***
P.O. Box 499
Abingdon, VA 24212

4.849 acres
1/18 of 83.69 acres

0.1294%

(a.1.2) Marion S. Combs Heirs, Devisees,
Successors or Assigns (1/18) ***

(a.1.2.1) Martha E. Combs Trust
PO Box 1404
Abingdon, VA 24212

1.550 acres
1/54 of 83.69 acres

0.0431%

(a.1.2.2) Frederick H. Combs II Heirs, Devisees,
Successors or Assigns

(a.1.2.2.a) Fred H. Combs II Testamentary Trust
c/o Trustee
P.O. Box 841
Tazewell, VA 24651

1.550 acres
1/54 of 83.69 acres

0.0431%

(a.1.2.3) Carol Irvin

Conveyed 1/54 interest to CIPL, LP (Instrument 1200026521)

(a.1.2.3.1) CIPL, LP
4710 Hunterwood Circle
Richmond, TX 77406

1.550 acres
1/54 of 83.69 acres

0.0431%

*** NOTE: CNX Gas Company conveyed its Royalty Interest in the CBM Only to Edith Street, John Irvin, Carol Irvin,
Martha Combs and The Frederick H. Combs II Testamentary Trust by deed dated 3/07/08 (Inst#080001170).

(b) Kermit Cole Heirs, Devisees, Successors or Assigns (1/9)

(b.1) Mona Cole, widow - Deceased

Downer Interest of a 1/3 Life Estate

Exhibit B
VS16
Docket #VGOB 21-0426-4237
List of all Owners/Claimants
(3,593.26 Acre Unit)

210000591

	Acres in Unit	Interest in Unit
(b.2) Nancy J. Cole <i>See (b.3.1.a) below</i> P. O. Box 2075 Beckley, WV 25802	9.299 acres 1/9 of 83.69 acres	0.2588%
(b.3) Shirley Cole Fuqua Heirs, Devisees, Successors or Assigns (1/18) <i>No issue and her husband is deceased. Shirley Fuqua pre-deceased Marie Cole, her mother.</i>		
(b.3.1) Mona Cole Heirs, Devisees, Successors or Assigns <i>The 1/18th interest is combined with (b.2) above</i>		
(b.3.1.a) Nancy J. Cole (1/18)		
(c) Trula Burruss Heirs, Devisees, Successors or Assigns (1/9)		
(c.1) James W. Burruss 22638 Aven Lane Abingdon, VA 24211	4.649 acres 1/18 of 83.69 acres	0.1294%
(c.2) Margaret M. Davis P.O. Box 10 Richlands, VA 24641	4.649 acres 1/18 of 83.69 acres	0.1294%
(d) Leonard P. Cole (1/9) <i>Interest conveyed to B. W. McDonald and Lena McDonald by deed dated 6/14/72 (DB 207-254)</i>		
(d.1) B. W. McDonald Heirs, Devisees, Successors or Assigns		
(d.1.1) B.W. McDonald Testamentary Trust PO Box 999 Prestonsburg, KY 41653	2.790 acres 1/30 of 83.69 acres	0.0776%
(d.2) Lena McDonald Heirs, Devisees, Successors or Assigns		
(d.2.1) Byrd W. McDonald, II 10458 NW 2nd Ave. Portland, OR 97231	1.302 acres 7/450 of 83.69 acres	0.0362%
(d.2.2) Timothy J. McDonald 860 Cresswood Drive Prestonsburg, KY 41653	1.302 acres 7/450 of 83.69 acres	0.0362%
(d.2.3) Tamala M. Pelphrey 10809 Meating Street Prospect, KY 40059	1.302 acres 7/450 of 83.69 acres	0.0362%
(d.2.4) Gregory B. McDonald 2220 Nicholasville Rd, Ste 250 Lexington, KY 40503	1.302 acres 7/450 of 83.69 acres	0.0362%
(d.2.5) Greta McDonald Meek 177 Colvin Branch Oil Springs, KY 41238	1.302 acres 7/450 of 83.69 acres	0.0362%
(e) Sherman Cole Heirs, Devisees, Successors or Assigns (1/9)		
(e.1) Virgis Cole, widow - <i>Deceased</i> <i>Dower Interest of a 1/3 Life Estate</i>		
(e.2) Larry Dean Cole 16927 Dismal River Rd Whitewood, VA 24657	1.550 acres 1/54 of 83.69 acres	0.0431%
(e.3) Mary F. Harris 4823 Basswood Drive Columbus, GA 31904	1.550 acres 1/54 of 83.69 acres	0.0431%
(e.4) Caroline Jones (1/54) <i>Interest conveyed to Claude V. Keen and Caroline Keen by deed dated 5/20/85 (DB 311-621). See (e.8) below.</i>		
(e.5) Debbie Cole Rife (1/54) <i>Interest conveyed to Claude V. Keen and Caroline Keen by deed dated 3/23/85 (DB 311-623). See (e.8) below.</i>		
(e.6) Leon Lonnie Cole (1/54) <i>Interest conveyed to Claude V. Keen and Caroline Keen by deed dated 11/01/85 (DB 316-276). See (e.8) below.</i>		
(e.7) Jennings Hobart Cole (1/54) <i>Interest conveyed to Claude V. Keen and Caroline Keen by deed dated ___/___/85 (DB 316-278). See (e.8) below.</i>		
(e.8) Claude V. Keen and Caroline Keen <i>Claude V. Keen D.O.D. 5/14/2012</i>		
(e.8.1) Caroline Cole Keen P.O. Box 233 Whitewood, VA 24657	6.199 acres 2/27 of 83.69 acres	0.1725%
(f) Graham Cole (1/9) <i>Interest conveyed to Gallie F. Cole by deed dated 2/7/84 (DB 189-588)</i>		
(g) Gallie Cole Heirs, Devisees, Successors or Assigns (2/9) <i>Interest inherited from Caroline Cole Gregory (1/9) plus interest conveyed from Graham Cole (1/9), see (f) above.</i>		
(g.1) Alta M. Cole Heirs, Devisees, Successors or Assigns (2/9)		
(g.1.1) Harold C. Cole Heirs, Devisees, Successors or Assigns		
(g.1.1.1) Doris Jean Cole Heirs, Devisees, Successors, or Assigns <i>By deed dated 5/23/16 and et instrk 16-1053, The Estate of Doris Jean Cole purported to convey to Appalachian Energy inc. all of its interest in minerals in the 164 5/9 acre tract. The conveyance may have failed to convey the interest as Kimberly Willis failed to qualify as executor</i>		
(g.1.1.1.a) Kimberly Willis 1011 Nature Wood Circle Kent, OH 44240		
(g.1.1.1.b) Appalachian Energy, Inc 230 Charwood Drive Abingdon, VA 24210	6.199 acres 2/27 of 83.69 acres	0.1725%
(g.1.2) Donald Theodore Cole Heirs, Devisees, Successors or Assigns (2/27)		

Exhibit B
 VS16
 Docket #VGOB 21-0420-4237
 List of all Owners/Claimants
 (3,593.26 Acre Unit)

210000591

	Acres in Unit	Interest in Unit
(g.1.2.a) Donald Stephen Cole 11 Woodcreek Drive Blue Ash, OH 45241	3.100 acres 1/27 of 83.69 acres	0.0863%
(g.1.2.b) Kenneth Edward Cole 12043 Windemere Crossing Circle Winter Garden, FL 34767-5522	3.100 acres 1/27 of 83.69 acres	0.0863%
(g.1.3) Charles F. Cole Heirs, Devisees, Successors or Assigns		
(g.1.3.1) Norma Cole Dotson Heirs, Devisees Successors, or Assigns		
(g.1.3.1.1) Sherry Cole		
<i>Sherry Cole assigned 1/2 of her interest to Anthony Looney 6/25/2016. Instrument# 19-0675</i>		
(g.1.3.1.1.1) Sherry Cole 872 Wolf Creek Trail, Apt. 5 Abingdon, VA 24210	3.100 acres 1/27 of 83.69 acres	0.0863%
(g.1.3.1.1.2) Anthony Looney 128 Hampshire Drive Mooreville, NC 28115	3.100 acres 1/27 of 83.69 acres	0.0863%
(h) Caroline Cole Keen P.O. Box 233 Whitewood, VA 24657	9.299 acres 1/9 of 83.69 acres	0.2588%
(i) Nannie Garnett Cole Cooper Heirs, Devisees, Successors or Assigns (1/81)		
(i.1) Hassell McArthur Cooper (1/81)	<i>Interest conveyed to Caroline Keen by deed dated 10/21/81 (DB 263-471) - see (i.4) below.</i>	
(i.2) Graham Millard Cooper (1/81)	<i>Interest conveyed to Caroline Keen by deed dated 10/26/81 (DB 263-863) - see (i.4) below</i>	
(i.3) Josh Wilson Cooper (1/81)	<i>Interest conveyed to Caroline Keen by deed dated 11/09/81 (DB 284-113) - see (i.4) below.</i>	
(i.4) Caroline Cole Keen P.O. Box 233 Whitewood, VA 24657	3.100 acres 1/27 of 83.69 acres	0.0863%
(i.5) Thelma Geraldine Murray (1/81)	<i>Interest conveyed to Mark Sizemore by quitclaim deed dated 2/6/85 (DB 309-270)</i>	
(i.5.1) Mark Sizemore, etux. & Thelma Murray	<i>Interest conveyed to Claude V. Keen and Caroline Keen by deed dated 8/14/86 (DB 323-722) - see (i.8) below</i>	
(i.6) Lola Nicholson (1/81)	<i>Interest conveyed to Claude V. Keen and Caroline Keen by deed dated 8/14/86 (DB 323-725) - see (i.8) below</i>	
(i.7) Betty Tristan (1/81)	<i>Interest conveyed to Claude V. Keen and Caroline Keen by deed dated 8/14/86 (DB 323-726) - see (i.8) below</i>	
(i.8) Claude V. Keen and Caroline Cole Keen	<i>Claude V. Keen D.O.D. 5/14/2012</i>	
(i.8.1) Caroline Cole Keen P.O. Box 233 Whitewood, VA 24657	3.100 acres 1/27 of 83.69 acres	0.0863%
(i.9) Thurman Gerald Cooper Heirs, Devisees, Successors or Assigns (1/81)		
(i.9.1) Bruce Michael Cooper Heirs, Devisees, Successors or Assigns		
(i.9.1.1) Teens Cooper P.O. Box 131 North Tazewell, VA 24630	0.172 acres 1/486 of 83.69 acres	0.0046%
(i.9.2) Rita Gail Cooper 870 Hillman Highway NE, Lot 13 Abingdon, VA 24210	0.172 acres 1/486 of 83.69 acres	0.0046%
(i.9.3) Thelma Cooper Mullins 1019 E Second St, Apt. 1 Richlands, VA 24641	0.172 acres 1/486 of 83.69 acres	0.0046%
(i.9.4) Teresa Lynn Rogers PO Box 1717 Richlands, VA 24641	0.172 acres 1/486 of 83.69 acres	0.0046%
(i.9.5) Thurman G. Cooper, Jr. 17215 Dismal River Rd Whitewood, VA 24657	0.172 acres 1/486 of 83.69 acres	0.0046%
(i.9.6) Terry Allen Cooper 17216 Ian Lane, Lot #10 Abingdon, VA 24210	0.172 acres 1/486 of 83.69 acres	0.0046%
(i.10) Billy Victor Cooper (1/81)		
<i>Pre-deceased Garnett Cole Cooper (mother)</i>		
(i.10.1) Karen Cooper Rowe P.O. Box 751 Hanover, WV 24639	0.517 acres 1/162 of 83.69 acres	0.0144%
(i.10.2) Sharon Cooper Daniels P.O. Box 1322 Shady Spring, WV 25918-1322	0.517 acres 1/162 of 83.69 acres	0.0144%
(i.11) Gary L. Cooper (1/81)		
<i>Pre-deceased Garnett Cole Cooper (mother)</i>		
(i.11.1) Melanie D. Cooper 1997 Rockhouse Road Paw Paw, KY 41553	0.344 acres 1/243 of 83.69 acres	0.0096%

Exhibit B
VS16
Docket #VGOB 21-0420-4237
List of all Owners/Claimants
(3,593.26 Acre Unit)

2100000591

	Acres in Unit	Interest in Unit
(i.11.2) Corey S. Cooper 4455 Old Lesters Fork Road Grundy, VA 24614	0.344 acres 1/243 of 83.69 acres	0.0096%
(i.11.3) Byron D. Cooper P.O. Box 252 Vansant, VA 24656	0.344 acres 1/243 of 83.69 acres	0.0096%
Tract's # 75C (71.11 acres), 75D (5.08 acres), 75E (2.20 acres), and 75F (0.08 acres)**		
** The acreages of the above tracts with identical ownership have been combined in an effort to reduce exhibit size, and separated to reflect retained acres		
Caroline Cole Keen, et al. <i>(Caroline Cole Gregory Heirs, Devisees, Successors or Assigns)</i> <i>(164.56 Acre Tract)</i>	78.47 acres***	2.1838%
(1) Caroline Cole Gregory Heirs, Devisees, Successors or Assigns		
(a) Hassel Cole (1/9)		<i>Interest conveyed to Thelma Parks by creditor's suit dated 5/2/64 (DB 161-326)</i>
(a.1) Thelma Parks		<i>Interest conveyed to Edith Street and Marion Combs by deed dated 6/7/64 (DB 161-365)</i>
(a.1.1) Edith G. Street*** P.O. Box 459 Abingdon, VA 24212	4.359 acres 1/16 of 78.47 acres	0.1213%
(a.1.2) Marion S. Combs Heirs, Devisees, Successors or Assigns (1/18)***		
(a.1.2.1) Martha E. Combs Trust PO Box 1404 Abingdon, VA 24121	1.453 acres 1/54 of 78.47 acres	0.0404%
(a.1.2.2) Frederick H. Combs II Heirs, Devisees, Successors or Assigns		
(a.1.2.2.a) Fred H. Combs II Testamentary Trust c/o Trustee P.O. Box 841 Tazewell, VA 24651	1.453 acres 1/54 of 78.47 acres	0.0404%
(a.1.2.3) Carol Irvin		<i>Conveyed 1/54 interest to CIPL, LP (Instrument 1200026521)</i>
(a.1.2.3.1) CIPL, LP 4710 Hunterwood Circle Richmond, TX 77406	1.453 acres 1/54 of 78.47 acres	0.0404%
*** NOTE: CNX Gas Company conveyed its Royalty Interest in the CBM Only to Edith Street, John Irvin, Carol Irvin, Martha Combs and The Frederick H. Combs II Testamentary Trust by deed dated 3/07/08 (Inst#080001170).		
(b) Kermit Cole Heirs, Devisees, Successors or Assigns (1/9)		
(b.1) Mona Cole, widow - Deceased		<i>Dowry Interest of a 1/3 Life Estate</i>
(b.2) Nancy J. Cole <i>See (i.3.1.a) below</i> P. O. Box 2675 Beckley, WV 25802	6.719 acres 1/9 of 78.47 acres	0.2426%
(b.3) Shirley Cole Fuzque Heirs, Devisees, Successors or Assigns (1/18)		<i>No issue and her husband is deceased. Shirley Fuzque pre-deceased Mona Cole, her mother.</i>
(b.3.1) Mona Cole Heirs, Devisees, Successors or Assigns		
(b.3.1.a) Nancy J. Cole (1/18)		<i>The 1/18th interest is combined with (b.2) above.</i>
(c) Trula Burrass Heirs, Devisees, Successors or Assigns (1/9)		
(c.1) James W. Burrass 22638 Aven Lane Abingdon, VA 24211	4.359 acres 1/16 of 78.47 acres	0.1213%
(c.2) Margaret M. Davis P.O. Box 10 Richlands, VA 24641	4.359 acres 1/16 of 78.47 acres	0.1213%
(d) Leonard P. Cole (1/9)		<i>Interest conveyed to B. W. McDonald and Lena McDonald by deed dated 6/14/72 (DB 207-254)</i>
(d.1) B. W. McDonald Heirs, Devisees, Successors or Assigns		
(d.1.1) B.W. McDonald Testamentary Trust PO Box 999 Prestonsburg, KY 41653	2.616 acres 1/30 of 78.47 acres	0.0728%
(d.2) Lena McDonald Heirs, Devisees, Successors or Assigns		
(d.2.1) Byrd W. McDonald, II 10458 NW 2nd Ave. Portland, OR 97231	1.221 acres 7/450 of 78.47 acres	0.0340%
(d.2.2) Timothy J. McDonald 980 Cresswood Drive Prestonsburg, KY 41653	1.221 acres 7/450 of 78.47 acres	0.0340%
(d.2.3) Tamala M. Felphrey 10809 Meeting Street Prospect, KY 40059	1.221 acres 7/450 of 78.47 acres	0.0340%

Exhibit B
 VS16
 Docket #VGOB 21-0420-4237
 List of all Owners/Claimants
 (3,593.28 Acres Unit)

210000591

	Acres in Unit	Interest in Unit
(d.2.4) Gregory B. McDonald 2220 Nicholasville Rd, Ste 250 Lexington, KY 40503	1.221 acres 7/450 of 78.47 acres	0.0340%
(d.2.5) Grata McDonald Meak 177 Calvin Branch Oil Springs, KY 41238	1.221 acres 7/450 of 78.47 acres	0.0340%
(e) Sherman Cole Heirs, Devisees, Successors or Assigns (1/9)		
(e.1) Virgie Cole, widow - Deceased	<i>Dower interest of a 1/3 Life Estate</i>	
(e.2) Larry Dean Cole 16927 Dismal River Rd Whitewood, VA 24657	1.453 acres 1/54 of 78.47 acres	0.0404%
(e.3) Mary F. Harris 4823 Basswood Drive Columbus, GA 31904	1.453 acres 1/54 of 78.47 acres	0.0404%
(e.4) Caroline Jones (1/54)	<i>Interest conveyed to Claude V. Keen and Caroline Keen by deed dated 5/20/85 (DB 311-621). See (e.8) below.</i>	
(e.5) Debbie Cole Rife (1/54)	<i>Interest conveyed to Claude V. Keen and Caroline Keen by deed dated 5/23/85 (DB 311-623). See (e.8) below.</i>	
(e.6) Leon Lonnie Cole (1/54)	<i>Interest conveyed to Claude V. Keen and Caroline Keen by deed dated 11/01/85 (DB 316-276). See (e.8) below.</i>	
(e.7) Jennings Hobart Cole (1/54)	<i>Interest conveyed to Claude V. Keen and Caroline Keen by deed dated __/__/85 (DB 316-278). See (e.8) below.</i>	
(e.8) Claude V. Keen and Caroline Keen	<i>Claude V. Keen D.O.D. 5/14/2012</i>	
(e.8.1) Caroline Cole Keen P.O. Box 233 Whitewood, VA 24657	5.813 acres 2/27 of 78.47 acres	0.1618%
(f) Graham Cole (1/9)	<i>Interest conveyed to Galie F. Cole by deed dated 2/7/64 (DB 158-568)</i>	
(g) Gallie Cole Heirs, Devisees, Successors or Assigns (2/9)	<i>Interest inherited from Caroline Cole Gregory (1/9) plus interest conveyed from Graham Cole (1/9); see (f) above.</i>	
(g.1) Alta M. Cole Heirs, Devisees, Successors or Assigns (2/9)		
(g.1.1) Harold G. Cole Heirs, Devisees, Successors or Assigns		
(g.1.1.1) Doris Jean Cole Heirs, Devisees, Successors, or Assigns		
<i>By deed dated 5/23/16 and as Instr# 16-1053, The Estate of Doris Jean Cole purported to convey to Appalachian Energy inc. all of its interest in minerals in the 164 5/9 acre tract. The conveyance may have failed to convey the interest as Kimberly Willis failed to qualify as executor.</i>		
(g.1.1.1.a) Kimberly Willis 1011 Nature Wood Circle Kent, OH 44240		
(g.1.1.1.b) Appalachian Energy, inc 230 Chenwood Drive Abingdon, VA 24216	5.813 acres 2/27 of 78.47 acres	0.1618%
(g.1.2) Donald Theodore Cole Heirs, Devisees, Successors or Assigns (2/27)		
(g.1.2.a) Donald Stephen Cole 11 Woodcreek Drive Blue Ash, OH 45241	2.906 acres 1/27 of 78.47 acres	0.0809%
(g.1.2.b) Kenneth Edward Cole 12043 Windermere Crossing Circle Winter Garden, FL 34787-5522	2.906 acres 1/27 of 78.47 acres	0.0809%
(g.1.3) Charles F. Cole Heirs, Devisees, Successors or Assigns		
(g.1.3.1) Norma Cole Dotson Heirs, Devisees Successors, or Assigns		
(g.1.3.1.1) Sherry Cole		
<i>Sherry Cole assigned 1/2 of her interest to Anthony Looney 6/25/2019, Instrument# 19-0875</i>		
(g.1.3.1.1.1) Sherry Cole 872 Wolf Creek Trail, Apt. 5 Abingdon, VA 24210	2.906 acres 1/27 of 78.47 acres	0.0809%
(g.1.3.1.1.2) Anthony Looney 129 Hampshire Drive Mooresville, NC 28115	2.906 acres 1/27 of 78.47 acres	0.0809%
(h) Caroline Cole Keen P.O. Box 233 Whitewood, VA 24657	8.719 acres 1/9 of 78.47 acres	0.2426%
(i) Nannie Garnett Cole Cooper Heirs, Devisees, Successors or Assigns (1/9)		
(i.1) Hassell McArthur Cooper (1/81)		
<i>Interest conveyed to Caroline Keen by deed dated 10/21/81 (DB 283-471) - see (i.4) below.</i>		
(i.2) Graham Millard Cooper (1/81)		
<i>Interest conveyed to Caroline Keen by deed dated 10/25/81 (DB 283-863) - see (i.4) below.</i>		
(i.3) Josh Wilson Cooper (1/81)		
<i>Interest conveyed to Caroline Keen by deed dated 11/09/81 (DB 284-113) - see (i.4) below.</i>		
(i.4) Caroline Cole Keen P.O. Box 233 Whitewood, VA 24657	2.906 acres 1/27 of 78.47 acres	0.0809%
(i.5) Thelma Geraldine Murray (1/81)	<i>Interest conveyed to Mark Sizemore by quitclaim deed dated 2/6/85 (DB 309-270)</i>	

Exhibit B
VS16
Docket #VGOB 21-0420-4237
List of all Owners/Claimants
(3,593.26 Acre Unit)

210000591

	Acres in Unit	Interest in Unit
(i.5.1) Mark Sizemore, etuc. & Thelma Murray		<i>Interest conveyed to Claude V. Keen and Caroline Keen by deed dated 8/14/86 (DB 323-722) - see (i.5) below</i>
(i.6) Lole Nicholson (1/81)		<i>Interest conveyed to Claude V. Keen and Caroline Keen by deed dated 8/14/86 (DB 323-725) - see (i.5) below</i>
(i.7) Betty Tristan (1/81)		<i>Interest conveyed to Claude V. Keen and Caroline Keen by deed dated 8/14/86 (DB 323-726) - see (i.6) below</i>
(i.8) Claude V. Keen and Caroline Cole Keen		<i>Claude V. Keen D.O.D. 5/14/2012</i>
(i.8.1) Caroline Cole Keen P.O. Box 233 Whiteswood, VA 24657	2.906 acres 1/27 of 78.47 acres	0.0806%
(i.9) Thurman Gerald Cooper Heirs, Devisees, Successors or Assigns (1/81)		
(i.9.1) Bruce Michael Cooper Heirs, Devisees, Successors or Assigns		
(i.9.1.1) Teena Cooper P.O. Box 131 North Tazewell, VA 24630	0.161 acres 1/486 of 78.47 acres	0.0045%
(i.9.2) Rita Gail Cooper 970 Hillman Highway NE, Lot 13 Abingdon, VA 24210	0.161 acres 1/486 of 78.47 acres	0.0045%
(i.9.3) Thelma Cooper Mullins 1019 E Second St, Apt 1 Richlands, VA 24641	0.161 acres 1/486 of 78.47 acres	0.0045%
(i.9.4) Teresa Lynn Rogers PO Box 1717 Richlands, VA 24641	0.161 acres 1/486 of 78.47 acres	0.0045%
(i.9.5) Thurman G. Cooper, Jr. 17215 Dismal River Rd Whiteswood, VA 24657	0.161 acres 1/486 of 78.47 acres	0.0045%
(i.9.6) Terry Allen Cooper 17216 Ian Lane, Lot #10 Abingdon, VA 24210	0.161 acres 1/486 of 78.47 acres	0.0045%
(i.10) Billy Victor Cooper (1/81)		<i>Pre-deceased Garnett Cole Cooper (mother)</i>
(i.10.1) Karen Cooper Rowe P.O. Box 781 Hanover, WV 24639	0.484 acres 1/162 of 78.47 acres	0.0135%
(i.10.2) Sharon Cooper Daniels P.O. Box 1322 Shady Spring, WV 25918-1322	0.484 acres 1/162 of 78.47 acres	0.0135%
(i.11) Gary L. Cooper (1/81)		<i>Pre-deceased Garnett Cole Cooper (mother)</i>
(i.11.1) Melanie D. Cooper 1897 Rockhouse Road Paw Paw, KY 41553	0.323 acres 1/243 of 78.47 acres	0.0090%
(i.11.2) Corey S. Cooper 4455 Old Lesters Fork Road Grundy, VA 24614	0.323 acres 1/243 of 78.47 acres	0.0090%
(i.11.3) Byron D. Cooper P.O. Box 252 Vansant, VA 24656	0.323 acres 1/243 of 78.47 acres	0.0090%
<i>*** NOTE: Retained acres under Appalachian Energy, Inc. lease of Oil & Gas.</i>		
Tract's #76A (1.83 acres), 76C (1.36 acres), 76D (4.72 acres), and 76E (0.42 acres)**		
<i>** The acreages of the above tracts with identical ownership have been combined in an effort to reduce exhibit size, and separated to reflect retained acres</i>		
(1) Peggy W. Cole 18155 Dismal River Road Whiteswood, VA 24657	8.33 acres	0.2318%
Tract #76B - 35.78 Acres		
(1) Peggy W. Cole 18155 Dismal River Road Whiteswood, VA 24657	35.78 acres***	0.9958%
<i>*** NOTE: Retained acres under Appalachian Energy, Inc. lease of Oil & Gas.</i>		
Tract #77A - 3.45 Acres		
(1) Norfolk Southern Railway Company Real Estate Dept. - Attn: Ann Powell 1200 Peachtree Road; Box 165 Atlanta, GA 30309	3.45 acres	0.0960%
Tract #77B - 0.46 Acres		
(1) Norfolk Southern Railway Company Real Estate Dept. - Attn: Ann Powell 1200 Peachtree Road; Box 165 Atlanta, GA 30309	0.46 acres***	0.0128%
<i>*** NOTE: Retained acres under Appalachian Energy, Inc. lease of Oil & Gas.</i>		

**Exhibit B
VS16
Docket #VGOB 21-0420-4237
List of all Owners/Claimants
(3,593.26 Acres Unit)**

210000591

	Acres in Unit	Interest in Unit
Tract's #78A (2.79 acres), 78B (2.00 acres), 78C (2.25 acres), 78D (16.41 acres), and 78E (12.08 acres)**		
<i>** The acreages of the above tracts with identical ownership have been combined in an effort to reduce exhibit size, and separated to reflect retained acres</i>		
(1) Pocahontas Gas LLC 1000 Consol Energy Drive Canonsburg, PA 15317	36.15 acres***	1.0061%
<i>* Purchased from L.R. Cole, et ux, on June 20, 2008, recorded under instrument # 080002295 Property lease by AEI prior to the purchase</i>		
<i>*** NOTE: Retained acres under Appalachian Energy, Inc. lease of Oil & Gas</i>		
Tract's #78F (4.81 acres), 78G (0.02 acres), and 78H (0.42 acres)**		
<i>** The acreages of the above tracts with identical ownership have been combined in an effort to reduce exhibit size, and separated to reflect retained acres</i>		
(1) Pocahontas Gas LLC 1000 Consol Energy Drive Canonsburg, PA 15317	5.25 acres	0.1461%
<i>* Purchased from L.R. Cole, et ux, on June 20, 2008, recorded under instrument # 080002295 Property lease by AEI prior to the purchase</i>		
Tract #79 - 1.92 Acres		
(1) Norfolk Southern Railway Company Real Estate Dept. - Attn: Ann Powell 1200 Peachtree Road; Box 165 Atlanta, GA 30309	1.92 acres	0.0534%
Tract #80 - 0.80 Acres		
(1) Norfolk Southern Railway Company Real Estate Dept. - Attn: Ann Powell 1200 Peachtree Road; Box 165 Atlanta, GA 30309	0.80 acres	0.0223%
Tract #81 - 0.15 Acres		
(1) Norfolk Southern Railway Company Real Estate Dept. - Attn: Ann Powell 1200 Peachtree Road; Box 165 Atlanta, GA 30309	0.15 acres***	0.0042%
<i>*** NOTE: Retained acres under Appalachian Energy, Inc. lease of Oil & Gas</i>		
Tract #82 - 7.41 Acres		
(1) Norfolk Southern Railway Company Real Estate Dept. - Attn: Ann Powell 1200 Peachtree Road; Box 165 Atlanta, GA 30309	7.41 acres	0.2062%
Tract #83 - 1.26 Acres		
(1) Nancy J. Cole PO Box 2075 Buckley, WV 25802	1.26 acres	0.0351%
Tract #84A - 0.18 Acres		
(1) Adria Kilbreath, et al	0.18 acres	0.0050%
(a) Adria Jewell Cole Kilbreath 5113 Forest Hill Avenue Richmond, VA 23225	0.090 acres 1/2 of 0.18 acres	0.0025%
(b) Amanda Lee Shepley 18531 Birley Road Midlothian, VA 23112	0.090 acres 1/2 of 0.18 acres	0.0025%
Tract #84B - 0.14 Acres		
(1) Adria Kilbreath, et al	0.14 acres	0.0038%
(a) Adria Jewell Cole Kilbreath 5113 Forest Hill Avenue Richmond, VA 23225	0.070 acres 1/2 of 0.14 acres	0.0019%
(b) Amanda Lee Shepley 18531 Birley Road Midlothian, VA 23112	0.070 acres 1/2 of 0.14 acres	0.0019%
Tract #84C - 1.37 Acres		
(1) Loggy Bottom Pentecostal Holiness Church PO Box 153 Pilgrims Knob, VA 24634	1.37 acres	0.0381%
Tract #85 - 0.68 Acres		
(1) Pocahontas Gas LLC 1000 Consol Energy Drive Canonsburg, PA 15317	0.68 acres	0.0189%
Tract #86A - 0.29 Acres		
(1) Pocahontas Gas LLC 1000 Consol Energy Drive Canonsburg, PA 15317	0.29 acres	0.0081%

**Exhibit B
VS16
Docket #VGOB 21-0420-4237
List of all Owners/Claimants
(3,593.25 Acre Unit)**

210000591

	Acres in Unit	Interest In Unit
<u>Tract #86B - 0.32 Acres</u>		
(1) Pocahontas Gas LLC 1000 Consol Energy Drive Canonsburg, PA 15317	0.32 acres***	0.0089%
*** NOTE: Retained acres under Appalachian Energy, Inc. lease of Oil & Gas		
<u>Tract #87A - 5.59 Acres</u>		
(1) Pocahontas Gas LLC 1000 Consol Energy Drive Canonsburg, PA 15317	5.59 acres	0.1556%
<u>Tract #87B - 3.13 Acres</u>		
(1) Pocahontas Gas LLC 1000 Consol Energy Drive Canonsburg PA 15317	3.13 acres***	0.0871%
*** NOTE: Retained acres under Appalachian Energy, Inc. lease of Oil & Gas.		
<u>Tract's #88A (31.75 acres), #88B (0.94 acres), and #88C (2.78 acres)</u>		
** The acreages of the above tracts with identical ownership have been combined in an effort to reduce exhibit size, and separated to reflect retained acres		
(1) Buck Jewell Resources LLC* PO Box 743 Doran, VA 24612	35.47 acres***	0.0871%
* NOTE: Oil, Gas and Coalbed Methane estate leased by Appalachian Energy, Inc. *** NOTE: Retained acres under Appalachian Energy, Inc. lease of Oil & Gas.		
<u>Tract's #88D (1.16 acres), #88E (12.27 acres), and #88F (0.88 acres)</u>		
** The acreages of the above tracts with identical ownership have been combined in an effort to reduce exhibit size, and separated to reflect retained acres		
(1) Buck Jewell Resources LLC* PO Box 743 Doran, VA 24612	14.31 acres	0.3982%
* NOTE: Oil, Gas and Coalbed Methane estate leased by Appalachian Energy, Inc.		
<u>Tract's #89A (29.95 acres), #89B (4.17 acres), #89C (2.13 acres), #89D (0.44 acres), #89E (0.44 acres), #89F (23.87 acres), #89G (1.39 acres), #89H (5.01 acres), #89I (2.39 acres), #89M (0.82 acres), #89N (5.84 acres), #89O (13.23 acres), #89P (4.80 acres), and #89Q (4.00 acres)</u>		
** The acreages of the above tracts with identical ownership have been combined in an effort to reduce exhibit size, and separated to reflect retained acres		
(1) Buchanan Mining Company LLC, et al. (Big Vein Tract 52 - 340.34 Acre Tract)	127.28 acres	3.5422%
(a) Yukon Pocahontas Coal Company*** P.O. Box 187 Tazewell, VA 24651	63.640 acres 1/2 of 127.28 acres	1.7711%
(b) Buchanan Coal Company*** P.O. Box 187 Tazewell, VA 24651	14.142 acres 1/9 of 127.28 acres	0.3936%
(c) Sayers-Pocahontas Coal Company*** P.O. Box 187 Tazewell, VA 24651	7.071 acres 1/18 of 127.28 acres	0.1968%
*** address for all correspondence: c/o Sayers F. Harman III 333 Vanderbilt Road Asheville, NC 28803		
(d) Weyerhaeuser NR Company PO Box 101700 Atlanta, GA 30392	42.427 acres 1/3 of 127.28 acres	1.1807%
<u>Tract's #89J (8.52 acres), #89K (0.61 acres), #89L (0.49 acres), and #89R (0.25 acres)</u>		
** The acreages of the above tracts with identical ownership have been combined in an effort to reduce exhibit size, and separated to reflect retained acres		
(1) Buchanan Mining Company LLC, et al. (Big Vein Tract 52 - 340.34 Acre Tract)	7.87 acres***	0.2190%
(a) Yukon Pocahontas Coal Company*** P.O. Box 187 Tazewell, VA 24651	63.640 acres 1/2 of 127.28 acres	1.7711%
(b) Buchanan Coal Company*** P.O. Box 187 Tazewell, VA 24651	14.142 acres 1/9 of 127.28 acres	0.3936%
(c) Sayers-Pocahontas Coal Company*** P.O. Box 187 Tazewell, VA 24651	7.071 acres 1/18 of 127.28 acres	0.1968%
*** address for all correspondence: c/o Sayers F. Harman III 333 Vanderbilt Road Asheville, NC 28803		

Exhibit B
VB16
Docket #VGOB 21-0420-4237
List of all Owners/Claimants
(3,593.26 Acres Unit)

210000591

	Acres in Unit	Interest in Unit
(d) Weyerhaeuser NR Company PO Box 101700 Atlanta, GA 30392	42.427 acres 1/3 of 127.28 acres	1.1807%
<i>*** NOTE: Retained acres under Appalachian Energy, Inc. lease of Oil & Gas.</i>		
Tract #90 - 60.22 acres		
(1) P.J. Brown Heirs, et al <i>(573.80 Acres Tract)</i>	60.22 acres	1.6750%
(a) Narcie Fletcher Heirs, Devises, Successors or Assigns (1/6)	<i>Died Testate - Interest devised to Laura C. Repass</i>	
(a.1) Laura C. Repass Heirs, Devises, Successors or Assigns	<i>Predeceased Narcie Fletcher interest passed to daughter</i>	
(a.1.1) Lynn Repass Mullins, Heirs, Successors or Assigns	<i>Died Testate - Interest devised to John R. Mullins</i>	
(a.1.1.1) John R. Mullins	<i>By deed dated 11/2/92 (DB 403/18) conveyed his interest to his five children</i>	
<i>The interest of John R. Mullins was involved in a Bankruptcy Court Order. See Settlement Agreement dated 4/11/11 for disbursement. (1/6)</i>		
Royalty Payments per the 04/11/11 Settlement Agreement - PGP Well		
(a.1.1.1.a) Mary Ann Mullins Trust c/o Mary Ann Strong 188 Sandy Lane Richlands, VA 24641	2.007 acres 1/30 of 60.22 acres	0.0559%
(a.1.1.1.b) Susan G. Maynard Trust c/o Susan G. Maynard 503 Plough Point Beaufort, SC 29902	2.007 acres 1/30 of 60.22 acres	0.0559%
(a.1.1.1.c) Lynn A. Lawson Trust c/o Lynn A. Lawson Trustee 16083 Rocky Top Ridge Bristol, VA 24202	2.007 acres 1/30 of 60.22 acres	0.0559%
(a.1.1.1.d) Charles R. Mullins & John Robert Mullins, II Trust c/o John Taylor 4800 Park Road Suite 420 Charlotte, NC 28209	4.015 acres 1/15 of 60.22 acres	0.1117%
<i>Note: The 1/15th interest released from suspense due to Granting Motion Order dated 9/6/2007</i>		
(b) Ella W. Weddington Heirs, Devises, Successors or Assigns (1/6)		
(b.1) Hattie Thompson (1/18)	<i>Conveyed (1/2) interest to Oscar W. Thompson, Jr. (DB 290/440) & (1/2) interest Betty T. Scott (DB 290/437)</i>	
(b.1.1) Oscar W. Thompson, Jr. Heirs, Devises, Successors or Assigns		
(b.1.1.1) James F. Thompson PO Box 3443 Pikeville, KY 41502	0.558 acres 1/108 of 60.22 acres	0.0155%
(b.1.1.2) Janie T. Hall PO Box 2316 Pikeville, KY 41502	0.558 acres 1/108 of 60.22 acres	0.0155%
(b.1.1.3) Oscar W. Thompson, III PO Box 3170 Pikeville, KY 41502	0.558 acres 1/108 of 60.22 acres	0.0155%
(b.1.2) Betty T. Scott Heirs, Devises, Successors or Assigns		
(b.1.2.1) William T. Scott PO Box 1318 Pikeville, KY 41502	0.836 acres 1/72 of 60.22 acres	0.0233%
(b.1.2.2) John H. Scott, III PO Box 2617 Pikeville, KY 41502	0.836 acres 1/72 of 60.22 acres	0.0233%
(b.2) Edith Cassidy (1/18)	<i>Conveyed her interest to Edith Mae Vanhose (1/2) & Ballard W. Cassidy (1/2) DB 290/341</i>	
(b.2.1) Edith Mae Vanhose Heirs, Devises, Successors or Assigns (1/36)		
(b.2.1.1) Suzy J. DeLong Trust c/o Suzy DeLong, Trustee 276 Yorkwood Forest Drive Pikeville, KY 41501	0.558 acres 1/108 of 60.22 acres	0.0155%
(b.2.1.2) Charles R. Vanhose Trust c/o Charles R. Vanhose, Trustee 149 Thompson Road Pikeville, KY 41501	0.558 acres 1/108 of 60.22 acres	0.0155%
(b.2.1.3) William C. Vanhose Trust c/o Wm. C. Vanhose, Trustee 158 Hickory Lane Pikeville, KY 41501	0.558 acres 1/108 of 60.22 acres	0.0155%
(b.2.2) Ballard W. Cassidy Heirs, Devises, Successors or Assigns		
(b.2.2.1) Cassidy Family Ventures, LLC 3301 Feliciana Lane Lexington, KY 40509	1.673 acres 1/36 of 60.22 acres	0.0488%

Exhibit B
VS16
Docket #VGOB 21-6420-4237
List of all Owners/Claimants
(3,593.26 Acre Unit)

	Acres in Unit	Interest in Unit
(b.3) Fae W. Ramsey (1/18) (aka Faye)		<i>By deeds dated 5/21/82 she conveyed her interest to: James P. Ramsey (1/3), Susan Ramsey (1/9), Susan Ramsey (1/9), Joe B. Ramsey, Sr (1/3), William N. Ramsey, Jr (1/9), G. Frank Ramsey (1/9)</i>
(b.3.1) James P. Ramsey, Sr. Heirs, devisees, Successors or Assigns (1/54)		<i>Died Testate - interest devised to two sons</i>
(b.3.1.1) Michael C. Ramsey Heirs, Devisees, Successors or Assigns		
(b.3.1.1.1) Jennifer Lynn Ramsey PO Box 5660 Eugene, OR 97405	0.558 acres 1/108 of 60.22 acres	0.0155%
(b.3.1.2) James P. Ramsey, Jr. Heirs, Devisees, Successors, or Assigns		
(b.3.1.2.1) Deborah K. Ramsey 908 St. Patrick Dr Tallahassee, FL 32310	0.186 acres 1/324 of 60.22 acres	0.0052%
(b.3.1.2.2) James Patton Ramsey, III 85 Weddington Branch Rd Pikeville, KY 41501	0.186 acres 1/324 of 60.22 acres	0.0052%
(b.3.1.2.3) Clyde Dawson Ramsey 1121 Nandina Ct Tallahassee, FL 32308	0.186 acres 1/324 of 60.22 acres	0.0052%
(b.3.2) Susan Joyce Ramsey Aldridge 85 Weddington Branch Road Pikeville, KY 41501	0.372 acres 1/162 of 60.22 acres	0.0103%
(b.3.3) Joe B. Ramsey, Sr. (aka Joe E. Ramsey) 354 Weddington Branch Road, Suite 1 Pikeville, KY 41501	1.115 acres 1/54 of 60.22 acres	0.0310%
(b.3.4) William N. Ramsey, Jr. 85 Weddington Branch Road Pikeville, KY 41501	0.372 acres 1/162 of 60.22 acres	0.0103%
(b.3.5) George Frank Ramsey Heirs, Devisees, Successors or Assigns		
(b.3.5.1) Terdy Colley PO Box 2141 Pikeville, KY 41502-2141	0.372 acres 1/162 of 60.22 acres	0.0103%
(c) Lana B. Carter (1/6) - Deceased (Life Estate extinguished)		<i>By deed 12/5/76, conveyed (1/2) interest to Allen B. Carter & (1/2) interest to Guy P. Carter (DB 148/158)</i>
(c.1) Allen B. Carter (1/12)		<i>Conveyed (1/2) interest to William H. Carter & (1/2) interest to Sue C. Lemaire (DB 153/373)</i>
(c.1.1) William H. Carter (1/24)		<i>Conveyed his interest to Victor C. Haga & Sue (Lemaire) Haga (DB 170/558)</i>
(c.1.2) Sue C. Lemaire Haga, et vir. (1/24 + 1/24 = 1/12)		<i>Obtained 1/24 from Allen B. Carter and 1/24 from William Carter. Conveyed 1/12 interest to Eleanor Wall, et vir.</i>
(c.1.2.1) Eleanor H. Wall, et vir.		<i>Conveyed interest to Sue C. Haga, et vir.</i>
(c.1.2.1.a) Sue C. Haga, et vir.		<i>Conveyed interest to Victor Carl Haga (husband)</i>
(c.1.2.1.a.1) Victor Carl Haga, et ux.		<i>Conveyed interest to Sue Carter Stan for Life and Remainder to Eleanor Lynette Lemaire</i>
(c.1.2.1.a.1.1) Sue Sloan - Deceased		<i>Interest only for Life then passes</i>
(c.1.2.1.a.1.2) Eleanor Lynette Lemaire 864 West Street Carlisle, MA 01741	5.016 acres 1/12 of 60.22 acres	0.1397%
(c.2) Guy P. Carter (1/12)		<i>Conveyed (1/2) interest to Johnnye H. Carter & (1/2) interest to John W. Gillespie</i>
(c.2.1) Johnnye H. Carter Greer Hunter - Deceased (1/24)		<i>Conveyed to herself for life and remainder to Waban Carter, Johnnye Letterman & Toni McGowan</i>
(c.2.1.1) Waban Page Carter 601 Kemp Road West Greensboro, NC 27410	0.836 acres 1/72 of 60.22 acres	0.0233%
(c.2.1.2) Johnnye Juan Carter Letterman 4 Haverford Pl Greensboro, NC 27455	0.836 acres 1/72 of 60.22 acres	0.0233%
(c.2.1.3) Toni Bates McGowan 1816 Trumbull Drive Dunwoody, GA 30338	0.836 acres 1/72 of 60.22 acres	0.0233%
(c.2.2) John W. Gillespie Heirs, Devisees, Successor or Assigns (1/24)		
(c.2.2.1) John W. Gillespie Trust		<i>Trustee conveyed interest to Gillespie Co. (DB 473/466)</i>
(c.2.2.1.a) Gillespie Company P.O. Box 875 Tazewell, VA 24651	2.509 acres 1/24 of 60.22 acres	0.0698%
(d) George M. Brown Heirs, Devisees, Successors or Assigns		<i>1/6 Interest = Inherited from P. J. Brown (1/7) & Florence Crabtree (1/7 divided between 6 siblings) Was conveyed a 1/42 interest from Henry Patton Brown, see (f.5.1) below. Life Estate of Virginia Repass extinguished</i>

	Acres in Unit	Interest In Unit
(d.1) H. Eldridge Brown Heirs, Devisees, Successors or Assigns		<i>Died Testate (WB 44/520), devised (1/2) interest to Gertrude Brown & (1/2) interest divided between to Pauline Hagy, Harley Brown II, George Brown</i>
(d.1.1) Gertrude Hudson Brown (2/21)		<i>By 1/23/92 deed, the interest was conveyed to Eldridge Brown Co. (DB 403-183)</i>
(d.1.2) Pauline Brown Hagy (2/63)		<i>By 1/23/92 deed, the interest was conveyed to Eldridge Brown Co. (DB 403-183)</i>
(d.1.3) Henry Eldridge Brown II (2/63)		<i>By 1/23/92 deed, the interest was conveyed to Eldridge Brown Co. (DB 403-183)</i>
(d.1.4) George Glayde Brown (2/63)		<i>By 1/23/92 deed, the interest was conveyed to Eldridge Brown Co. (DB 403-183)</i>
(d.1.5) Eldridge Brown Company PO Box 730 Richlands, VA 24641	11.470 acres 4/21 of 60.22 acres	0.3192%
(e) Rosa B. McKenry Heirs, Devisees, Successors or Assigns (1/6)		
(e.1) John A. McKenry - Deceased		<i>Life Estate extinguished</i>
(e.2) Luther George McKenry Heirs, Devisees, Successors or Assigns (1/36)		
(e.2.1) Patricia Thouvelle McKenry - Deceased		<i>Life Estate extinguished</i>
(e.2.2) Charles Robert McKenry Heirs, Devisees, Successors, or Assigns		
(e.2.2.1) Jean McKenry 3122 Birch Street Carmichael, CA 95608	0.279 acres 1/216 of 60.22 acres	0.0078%
(e.2.2.2) Alan McKenry 5912 Via Casitas Carmichael, CA 95608	0.279 acres 1/216 of 60.22 acres	0.0078%
(e.2.2.3) Lee Amy Sacks 940 El Oro Drive Auburn, CA 95603	0.279 acres 1/216 of 60.22 acres	0.0078%
(e.2.3) Nancy McKenry Goss * (1/72) 502 W. Broad St., #314 Falls Church, VA 22046	0.836 acres 1/72 of 60.22 acres	0.0233%
(e.3) James S. McKenry (1/36 + 1/36 = 1/18)		<i>Includes the 1/36 interest from Ruth M. Ainsley, see (e.7) below. By 2/17/87 deed, the interest was conveyed to James R. McKenry (DB 329/659)</i>
(e.3.1) James R. McKenry * (1/18)		<i>WB devised a Life Estate in royalty income to Susan W. McKenry with the remainder interest passing at her death to James Reinhardt McKenry, Jr., Monica Cole McKenry Johnson, and Margaret McClure McKenry Nash, in equal shares, per stirpes.</i>
(e.3.1.1) Susan W. McKenry 3810 Atlantic Ave Apt 606 Virginia Beach, VA 23451	3.346 acres 1/18 of 60.22 acres	0.0931%
(e.3.1.2) James Reinhardt McKenry, Jr. 16 Riverbank Ct. #1 New Canaan, 06840		
(e.3.1.3) Monica Cole McKenry Johnson 4830 Sperryville Pike Woodville, VA 22749		
(e.3.1.4) Margaret Nash 4021 Shallowbrook Lane Olney, MD 20832		
(e.4) John A. McKenry, Jr. (1/36)		<i>Died Testate - Interest devised/deed his four children.</i>
(e.4.1) John A. McKenry, III * Heirs, Devisees, Successors or Assigns		
(e.4.1.1) Mary McKenry PO Box 138 Idledale, CO 80453	0.139 acres 1/432 of 60.22 acres	0.0039%
(e.4.1.2) Natalie McKenry 599 Wright St, Apt 104 Lakewood, CO 80228	0.093 acres 1/648 of 60.22 acres	0.0026%
(e.4.1.3) Elizabeth C. Gillespie 4689 Meriposa Dr Englewood, CO 80110	0.093 acres 1/648 of 60.22 acres	0.0026%
(e.4.1.4) Kimberly Ann Strotz Heirs, Devisees, Successors or Assigns		
(e.4.1.4.1) William E. Strotz, III PO Box 178 Idledale, CO 80453	0.019 acres 1/3240 of 60.22 acres	0.0005%
(e.4.1.4.2) Jonathan A. Strotz 16805 W 16th Pl Golden, CO 80401-2712	0.019 acres 1/3240 of 60.22 acres	0.0005%
(e.4.1.4.3) Josiah D. Strotz c/o William E Strotz, Jr - Guardian 16805 W 16th Pl Golden, CO 80401-2712	0.019 acres 1/3240 of 60.22 acres	0.0005%

Exhibit B
VS16
Docket #VGOB 21-0428-4237
List of all Owners/Claimants
(3,593.28 Acre Unit)

210000591

	Acres in Unit	Interest in Unit
(e.4.1.4.4) Rachel J. Strotz c/o William E. Strotz, Jr - Guardian 16805 W 16th Pl Golden, CO 80401-2712	0.019 acres 1/3240 of 60.22 acres	0.0005%
(e.4.1.4.5) Amy Olivia Grace Strotz c/o William E. Strotz, Jr - Guardian 16805 W 16th Pl Golden, CO 80401-2712	0.019 acres 1/3240 of 60.22 acres	0.0005%
(e.4.2) Elizabeth McKenry Adams 1063 Hollow Hill Rd Lynchburg, VA 24503	0.418 acres 1/144 of 60.22 acres	0.0116%
(e.4.3) James Paris McKenry Heirs, Devisees, Successors or Assigns <i>Died Intestate - 1/3 spouse and 2/3 children</i>		
(e.4.3.1) Michelle Martin McKenry (now Webb)	<i>Deeded her (1/432) interest to her step-daughter (Cynthia McKenry-Thamien)</i>	
(e.4.3.2) Cynthia McKenry-Thamien PO Box 205 Church View, VA 23032	0.418 acres 1/144 of 60.22 acres	0.0116%
(e.4.4) Natalie Sue McKenry Callis 53 Parkers Point Blvd Forked River, NJ 08731	0.418 acres 1/144 of 60.22 acres	0.0116%
(e.5) A. P. McKenry Heirs, Devisees, Successors or Assigns (1/36)		
(e.5.1) Ellen S. McKenry * - Deceased	<i>Life Estate extinguished</i>	
(e.5.2) Lucie M. Baldie Heirs, Devisees, Successors or Assigns* (1/72)		
(e.5.2.1) Ellen Allen 109 Horn Creek Ct. Cary, NC 27519	0.836 acres 1/72 of 60.22 acres	0.0233%
(e.5.3) A. P. McKenry, Jr. Heirs, Devisees, Successors or Assigns (1/72)		
(e.5.3.1) Eloise N. McKenry Heirs, Devisees, Successors or Assigns* (1/72)		
(e.5.3.1.1) Eloise G. McKenry Trust	<i>Trust terminated upon death of Mattie Leigh Willde</i>	
(e.5.3.1.1.1) May Leigh Thomas Crain	<i>Assigned 4/3/2015 to Ellen Baldie Allen</i>	
(e.5.3.1.1.1.1) Ellen Allen 109 Horn Creek Ct. Cary, NC 27519	0.836 acres 1/72 of 60.22 acres	0.0233%
(e.6) Carl E. B. McKenry, Sr. Heirs, Devisees, Successors or Assigns (1/36)		
(e.6.1) Carl E. B. McKenry, Jr. * (1/36)		
(e.6.1.1) Clare C. McKenry Molloy 7 Kilone Grove Ballybeg Ennis, County Clare, Ireland	1.673 acres 1/36 of 60.22 acres	0.0466%
(e.7) Ruth M. Ainsley (1/36)	<i>Conveyed her interest to John A. McKenry, Jr. & James S. McKenry, as joint tenants with rights of survivorship (DB 402/597 TC) John A. McKenry was deceased first vesting title in James S. McKenry.</i>	
* NOTE: By Agreement dated 3/23/77 appointed James R. McKenry as AIF		
Correspondences and Payment are to be made to: James R. McKenry, AIF for Rosa B. McKenry Heirs 192 Ballard Court, Suite 400 Virginia Beach, VA 23462-6538		
(f) James B. Brown Heirs, Devisees, Successors or Assigns (1/6)	<i>Predeceased Patton J. Brown</i>	
(f.1) George Ira Brown Heirs, Devisees, Successors or Assigns (1/36)	<i>George I. Brown conveyed his interest to John H. White 10/12/14 John H. White conveyed the interest back to George I. Brown 11/18/20</i>	
(f.1.1) Ella Madge Brown Heirs, Devisees, Successors or Assigns	<i>Died Testate - interest devised to A. P. Brown.</i>	
(f.1.2) A. P. Brown Heirs, Devisees, Successors or Assigns (1/36)		
(f.1.2.1) Anna Ruth Brown - Deceased	<i>Life Estate extinguished</i>	
(f.2.1.2) Grover Ira Brown Heirs, Devisees, Successors or Assigns (1/72)		
(f.2.2.1) Rodney Lynn Brown 126 Laurel Wood Acres Road Cedar Bluff, VA 24609	0.836 acres 1/72 of 60.22 acres	0.0233%
(f.1.2.3) Sarah Ariane Brown Buchanan Heirs, Devisees, Successors or Assigns (1/72)	<i>Will devised P.-J. Brown interest to Preston until his death, at which time they will pass to Laura, Sarah, and Ira</i>	
(f.1.2.3.1) Preston Buchanan (DOD 10/24/2020)	<i>Life Estate Extinguished</i>	
(f.1.2.3.2) Laura Buchanan Heirs, Devisees, Successors, or Assigns <i>(documentation pending)</i>	0.139 acres 1/432 of 60.22 acres	0.0039%
(f.1.2.3.2.1) Chris Hess 106 Cricket Lane Cedar Bluff, VA 24609		

Exhibit B
VS16
Docket #VGOB 21-0420-4237
List of all Owners/Claimants
(3,593.26 Acre Unit)

210000591

	Acres in Unit	Interest in Unit
(f.1.2.3.2.2) Daniel McClanahan 2289 Lovers Gap Road Vanzant, VA 24656		
(f.1.2.3.2.3) Lauralynn McClanahan 5705 Crow Drive Cumming, GA 30041		
(f.1.2.3.2.4) Brittany McClanahan 22715 Green Springs Church Rd Abingdon, VA 24211		
(f.1.2.3.3) Sarah B. Taylor PO Box 283 Pounding Mill, VA 24637	0.139 acres 1/432 of 60.22 acres	0.0039%
(f.1.2.3.4) Ira Buchanan 2737 Little Creek Hwy Dublin, VA 24084	0.139 acres 1/432 of 60.22 acres	0.0039%
(f.2) Charles G. Brown Heirs, Devisees, Successors or Assigns (1/36) <i>Died Testate - Interest devolved to his niece Hannah A. Taylor (Daughter of Margie Ascue)</i>		
(f.2.1) Hannah Ascue Brown Taylor Heirs, Devisees, Successors or Assigns (1/36)		
(f.2.1.1) Glenn Taylor PO Box 103 Rosedale, VA 24280	0.836 acres 1/72 of 60.22 acres	0.0233%
(f.2.1.2) Barbara Taylor Pauley PO Box 787 Rosedale, VA 24280	0.836 acres 1/72 of 60.22 acres	0.0233%
(f.3) Earl Brown Heirs, Devisees, Successors or Assigns (1/36)		
(f.3.1) Vivian Witt Brown - <i>Deceased</i>	<i>Life Estate extinguished</i>	
(f.3.2) Harold Kant Brown Heirs, Devisees, Successors or Assigns	<i>Predeceased Vivian Brown (mother) and survived by widow and one child Died Intestate (1/3 Widow - 2/3 Child)</i>	
(f.3.2.1) Margaret Hatcher Brown Heirs, Devisees, Successors or Assigns	<i>Deeded her interest 10/21/91 to Martha Brown Short & Robert Short (DB 381/812) as tenants by the entirety with rights of survivorship.</i>	
(f.3.2.1.a) Martha B. and Robert W. Short 8815 Tinkersdale Road Roanoke, VA 24019	0.558 acres 1/108 of 60.22 acres	0.0185%
(f.3.2.2) Martha B. and Robert W. Short 8615 Tinkersdale Road Roanoke, VA 24019	1.115 acres 1/54 of 60.22 acres	0.0310%
(f.4) Leola B. Brown Steele (1/42 + 1/252 = 1/36)		
(f.4.1) Henry Woodrow Steele Heirs, Devisees, Successors or Assigns (1/108)		
(f.4.1.1) Buford Earl Steele Heirs, Devisees, Successors, or Assigns		
(f.4.1.1.1) Juanita Clater PO Box 1704 Front Royal, VA 22630	0.279 acres 1/216 of 60.22 acres	0.0078%
(f.4.1.2) Mary Francis Steele Carter Heirs, Devisees, Successors or Assigns (1/216)	<i>Interest to husband (1/2) and (1/2) each to three children</i>	
(f.4.1.2.a) Kenneth E. Carter (1/2) 600 Mount View Street Front Royal, VA 22630	0.139 acres 1/432 of 60.22 acres	0.0039%
(f.4.1.2.b) Tine Carter (1/6) 152 Lincoln Lane Staunton, VA 24401	0.046 acres 1/1296 of 60.22 acres	0.0013%
(f.4.1.2.c) David Carter (1/6) 417 E Crisar Rd, Apt 102 Front Royal, VA 22630	0.046 acres 1/1296 of 60.22 acres	0.0013%
(f.4.1.2.d) Jennifer Wiles (1/6) 79 Snowbird Court Front Royal, VA 22630	0.046 acres 1/1296 of 60.22 acres	0.0013%
(f.4.2) Clayton S. Grove Heirs, Devisees, Successors or Assigns (1/216)		
(f.4.2.1) Charles M. Grove, Jr. Heirs, Devisees, Successors or Assigns (1/216)		
(f.4.2.1.a) Roberta C. Grove Heirs, Devisees, Successors, or Assigns		
(f.4.2.1.a.1) Ernest Charles Grove 954 Vista Ridge Court Front Royal, VA 22630	0.139 acres 1/432 of 60.22 acres	0.0039%

Exhibit B
 VS16
 Docket #VGOB 21-0420-4237
 List of all Owners/Claimants
 (3,593.26 Acre Unit)

210000591

	Acres in Unit	Interest in Unit
(f.4.2.1.a.2) Brian Alan Grove 25 Summit Ridge Road Christiansburg, VA 24073	0.139 acres 1/432 of 60.22 acres	0.0039%
(f.4.2.2) Shirley G. Singhas Heirs, Devises, Successors, or Assigns <i>(Documentation Pending)</i>	0.279 acres 1/216 of 60.22 acres	0.0078%
(f.4.3) Faye S. Hough Heirs, Devises, Successors or Assigns (1/108)		
(f.4.3.1) J. Tyson Hough Heirs, Devises, Successors or Assigns	<i>Died Testate - Interest devised to the James M. Singhas.</i>	
(f.4.3.1.1) James M. Singhas Heirs, Devises, Successors or Assigns		
(f.4.3.1.1.a) Doris L. Singhas Heirs, Devises, Successors or Assigns		
(f.4.3.1.1.a.1) Amber Frazier 213 Page Street Berryville, VA 22611	0.558 acres 1/108 of 60.22 acres	0.0155%
(f.5) Henry P. Brown Heirs, Devises, Successors or Assigns (1/42 + 1/252 = 1/36) (1/252 remaining)	<i>A. Inherited a 1/42 interest from James B. Brown (1/7th divided between 6 children)</i> <i>B. Inherited a 1/252 interest from Florence Crabtree = (1/7th divided between siblings or their heirs = 1/42, then divided between the six heirs of James B. Brown = 1/252)</i>	
(f.5.1) George M. Brown (1/42) <i>see (f) above</i>	<i>Conveyed 1/42 interest to George M. Brown (DB 60/754) before Florence Crabtree died, see (f) above</i>	
(f.5.2) Beatrice F. Brown - <i>Deceased</i>	<i>Life Estate extinguished</i>	
(f.5.3) James Moses Brown Heirs, Devises, Successors or Assigns (1/504)	<i>Inherited a (1/2) interest of the 1/252 interest from Florence Crabtree 1/3 to Spouse (1/1512) & 2/3 to Children (1/756)</i>	
(f.5.3.1) Roxie Brown Heirs, Devises, Successors, or Assigns		
(f.5.3.1.1) Beverly Lester PO Box 970 Pounding Mill, VA 24637	0.010 acres 1/6048 of 60.22 acres	0.0003%
(f.5.3.1.2) Gerald Stephen Witt 4545 Wolfhound Drive Mechanicville, VA 23116	0.010 acres 1/6048 of 60.22 acres	0.0003%
(f.5.3.1.3) Jeffrey Dean Witt 3015 Chuker Drive McKinney, TX 75072	0.010 acres 1/6048 of 60.22 acres	0.0003%
(f.5.3.1.4) Michelle Keen 297 Carroll Drive Hardy, VA 24101	0.010 acres 1/6048 of 60.22 acres	0.0003%
(f.5.3.2) James William Brown Heirs, Devises, Successors or Assigns (1/756)	<i>Died Testate - Interest devised to Brenda Brown, wife</i>	
(f.5.3.2.a) Brande Owens Brown Powell PO Box 1595 Duluth GA 30096	0.060 acres 1/756 of 60.22 acres	0.0022%
(f.5.4) Eugene Lae Brown Heirs, Devises Successors or Assigns (1/504)	<i>Inherited a (1/2) interest of the 1/252 interest from Florence Crabtree 1/3 to Spouse (1/1512) & 2/3 to Children (1/756 divided between 5 children)</i>	
(f.5.4.1) Martha Evelyn Christian Brown Heirs, Devises, Successors or Assigns (1/3 of 1/504 = 1/1512)	<i>Died Testate - Interest devised to Nora C. Damron, daughter.</i>	
(f.5.4.1.a) Nora Catherine Damron 475 Maid Street Pounding Mill, VA 24637	0.040 acres 1/1512 of 60.22 acres	0.0011%
(f.5.4.2) Virginia Brown Palmer 26068 NC Highway 8 Denton, NC 27239	0.016 acres 1/3780 of 60.22 acres	0.0004%
(f.5.4.3) Benjamin Fulton Brown 72 Baths Lane Cedar Bluff, VA 24609	0.016 acres 1/3780 of 60.22 acres	0.0004%
(f.5.4.4) Charles Henry Brown 14376 Peaceful Valley Road Abingdon, VA 24210	0.016 acres 1/3780 of 60.22 acres	0.0004%
(f.5.4.5) William David Brown 609 Fulton Street Millville, NJ 08332	0.016 acres 1/3780 of 60.22 acres	0.0004%
(f.5.4.6) Eugene L. Brown, Jr 3875 Cretton Road Tazewell, VA 24651	0.016 acres 1/3780 of 60.22 acres	0.0004%
(f.6) Marjorie Brown Ascue Heirs, Devises, Successors or Assigns (1/36)		
(f.6.1) Russell A. Ascue - <i>Deceased</i>	<i>Life Estate extinguished</i>	
(f.6.2) Ruth A. Martin (aka Myrtle Ruth Martin) (1/108)		

Exhibit B
 VS16
 Docket #VGOB 21-0420-4237
 List of all Owners/Claimants
 (3.593.26 Acre Unit)

210000591

	Acres in Unit	Interest in Unit
(f.6.2.1) Joseph B. Martin, Jr. 3844 Tangle Oak Drive Clemmons, NC 27012	0.558 acres 1/106 of 60.22 acres	0.0155%
(f.6.3) Catherine A. Lee Heirs, Devises Successors or Assigns (1/108)	<i>Died Testate - Interest devised to her son, Morris Richard Lee</i>	
(f.6.3.1) Morris R. Lee 1072 Ascue Road Cedar Bluff, VA 24609	0.558 acres 1/108 of 60.22 acres	0.0155%
(f.6.4) Hannah Ascue Taylor Heirs, Devises, Successors or Assigns (1/106 + 1/36 = 1/27)		
(f.6.4.1) Barbara Taylor Pauley P.O. Box 767 Rosedale, VA 24280	0.279 acres 1/216 of 60.22 acres	0.0078%
(f.6.4.2) Glenn C. Taylor P.O. Box 103 Rosedale, VA 24280	0.279 acres 1/216 of 60.22 acres	0.0078%
(g) Florence Crabtree Heirs, Devises, Successors or Assigns (1/7)	<i>Died Testate - Interest devised to the Estate of P.J. Brown.</i>	

Exhibit B3
 VS16
 Docket #VGOB 21-0420-4237
 List of all Unleased Owners/Claimants
 (3,593.26 Acre Unit)

210000591

	Acres in Unit	Interest in Unit
II. OIL & GAS OWNERSHIP		
<u>Tract #24 - 0.43 Acres</u>		
Caroline Cole Keen, et al. <i>(Caroline Cole Gregory Heirs, Devisees, Successors or Assigns)</i> 79.10 Acre Tract	0.43 acres	0.0120%
(1) Caroline Cole Gregory Heirs, Devisees, Successors or Assigns		
(i) Nannie Garnett Cole Cooper Heirs, Devisees, Successors or Assigns (1/8)		
(i.9) Thurman Gerald Cooper Heirs, Devisees, Successors or Assigns (1/81)		
(i.9.1) Bruce Michael Cooper Heirs, Devisees, Successors or Assigns		
(i.9.1.1) Teena Cooper P.O. Box 131 North Tazewell, VA 24630	0.0009 acres 1/486 of 0.43 acres	0.0000%
(i.9.2) Rita Gail Cooper 970 Hillman Highway NE, Lot 13 Abingdon, VA 24210	0.0009 acres 1/486 of 0.43 acres	0.0000%
(i.9.3) Thalma Cooper Mullins 1019 E Second St, Apt. 1 Richlands, VA 24641	0.0009 acres 1/486 of 0.43 acres	0.0000%
(i.9.4) Teresa Lynn Rogers PO Box 1717 Richlands, VA 24641	0.0009 acres 1/486 of 0.43 acres	0.0000%
(i.9.5) Thurman G. Cooper, Jr. 17215 Dismal River Rd Whitewood, VA 24657	0.0009 acres 1/486 of 0.43 acres	0.0000%
(i.9.6) Terry Allen Cooper 17218 Ian Lane, Lot #10 Abingdon, VA 24210	0.0009 acres 1/486 of 0.43 acres	0.0000%
Total Tract Acres	0.0053	
Total Tract Percentage	0.0001%	
<u>Tract #26 - 0.10 Acres</u>		
(1) Cole Cemetery E.J. Compton, et al - Trustees (1895 Deed) <i>current trustees unknown</i>	0.10 acres	0.0028%
<u>Tract #27 - 2.65 Acres</u>		
(1) Buck Jewell Resources LLC PO Box 743 Doran, VA 24612	2.65 acres	0.0737%
<u>Tract #30 - 0.34 Acres</u>		
(1) Roger L. Sanders PO Box 82 Pilgrims Knob, VA 24634	0.34 acres	0.0095%
<u>Tract #31 - 0.34 Acres</u>		
(1) W.B. Day Heirs, et al	0.34 acres	0.0095%
(a) William Belvie Day Heirs, Devisees, Successors, or Assigns <i>(Documentation Pending)</i>	0.1700 acres 1/2 of 0.34 acres	0.0047%
(a.1) Josephine Crutchfield Day Truett		<i>Life Estate extinguished at death</i>
(a.2) Narshele Deannes Day Heirs, Devisees, Successors, or Assigns <i>(Documentation Pending)</i>		
(a.2.1) Doraleen R. Day 12281 S 3600 W Riverton, UT 84065		

Exhibit B3
VS16
Docket #VGOB 21-0420-4237
List of all unleased Owners/Claimants
(3,593.26 Acre Unit)

210000591

	Acres in Unit	Interest in Unit
(a.3) Marvin Day 2841 Rimrock Road Moab, UT 84532		
(a.4) Melvin Day 581 Mountain View Drive Moab, UT 84532		
(a.5) Randy Day 755 N Main Street Moab, UT 84532		
(a.6) Franklin Belvie Sims Heirs, Devises, Successors, or Assigns		
(a.6.1) Franklin Rance Sims 10715 Helendale Avenue Tujunga, CA 91042		
(a.6.2) Edward Glenn Sims 10715 Helendale Avenue Tujunga, CA 91042		
(a.6.3) Carri Sims Fields 8627 Le Berthon Street Sunland, CA 91040		
(b) Martha Lee Day Sims Heirs, Devises, Successors, or Assigns <i>(Documentation Pending)</i>	0.1700 acres 1/2 of 0.34 acres	0.0047%
(b.1) Franklin Belvie Sims Heirs, Devises, Successors, or Assigns		
(b.1.1) Franklin Rance Sims 10715 Helendale Avenue Tujunga, CA 91042		
(b.1.2) Edward Glenn Sims 10715 Helendale Avenue Tujunga, CA 91042		
(b.1.3) Carri Sims Fields 8627 Le Berthon Street Sunland, CA 91040		
Total Tract Acres	0.3400	
Total Tract Percentage	0.0095%	
<u>Tract #32 - 0.34 Acres</u>		
(1) Roger L. Sanders PO Box 82 Pilgrims Knob, VA 24634	0.34 acres	0.0095%
<u>Tract #33 - 0.14 Acres</u>		
(1) Roger L. Sanders PO Box 82 Pilgrims Knob, VA 24634	0.14 acres	0.0039%
<u>Tract #34 - 0.53 Acres</u>		
(1) Sandra L. Coleman 16699 Dismal River Rd Whitewood, VA 24657	0.53 acres	0.0147%
<u>Tract #38 - 0.02 Acres</u>		
(1) George and Corby Wimmer Heirs, Devises, Successors, or Assigns	0.02 acres	0.0006%
(a) Donald R. Wimmer 170 Chest Lane Cedar Bluff, VA 24609	0.0040 acres 1/5 of 0.02 acres	0.0001%
(b) Ronald L. Wimmer 16110 Mary Street Abingdon, VA 24210	0.0040 acres 1/5 of 0.02 acres	0.0001%
(c) Carol W. Maxwell 21368 Green Spring Rd Abingdon, VA 24211	0.0040 acres 1/5 of 0.02 acres	0.0001%

Exhibit B3
VS16
Docket #VGOB 21-0420-4237
List of all unleased Owners/Claimants
(3,593.26 Acre Unit)

210000591

	Acres in Unit	Interest in Unit
(d) Jerry W. Wimmer 21193 Azure Lane Abingdon, VA 24211	0.0040 acres 1/5 of 0.02 acres	0.0001%
(e) Peggy W. Cole 16155 Dismal River Road Whitewood, VA 24657	0.0040 acres 1/5 of 0.02 acres	0.0001%

Total Tract Acres 0.0200
Total Tract Percentage 0.0006%

Tract #39 - 0.28 Acres

(f) Ricky Goodman, et al	0.28 acres	0.0078%
(a) Richard Keith Goodman 6 Heritage Drive, Apt 8 Bristol, VA 24201	<i>Life Estate</i>	
(b) Ricky Kent Goodman PO Box 2 Whitewood, VA 24657	0.1400 acres 1/2 of 0.28 acres	0.0039%
(c) Betty Jo Smith Heirs, Devisees, Successors, or Assigns <i>(Documentation Pending)</i>	0.1400 acres 1/2 of 0.28 acres	0.0039%

(c.1) Donald Jean Smith
1661 Wardell Road
Cedar Bluff, VA 24609

Total Tract Acres 0.2800
Total Tract Percentage 0.0078%

Tract #40 - 0.21 Acres

(f) Ricky Goodman, et al	0.21 acres	0.0058%
(a) Richard Keith Goodman 6 Heritage Drive, Apt 8 Bristol, VA 24201	<i>Life Estate</i>	
(b) Ricky Kent Goodman PO Box 2 Whitewood, VA 24657	0.1050 acres 1/2 of 0.21 acres	0.0029%
(c) Betty Jo Smith Heirs, Devisees, Successors, or Assigns <i>(Documentation Pending)</i>	0.1050 acres 1/2 of 0.21 acres	0.0029%

(c.1) Donald Jean Smith
1661 Wardell Road
Cedar Bluff, VA 24609

Total Tract Acres 0.2100
Total Tract Percentage 0.0058%

Tract #41 - 0.21 Acres

(f) Billy Brian Channing Wimmer, et al	0.21 acres	0.0058%
(a) Billy Brian Channing Wimmer 1089 Whites Bottom Circle Whitewood, VA 24657	0.1050 acres 1/2 of 0.21 acres	0.0029%
(b) Zachary Suel Wimmer 1089 Whites Bottom Circle Whitewood, VA 24657	0.1050 acres 1/2 of 0.21 acres	0.0029%

Total Tract Acres 0.2100
Total Tract Percentage 0.0058%

Tract #43 - 0.14 Acres

(f) James Keene PO Box 298 Pilgrims Knob, VA 24634	0.14 acres	0.0039%
--	------------	---------

Exhibit B3
VS16
Docket #VGOB 21-0420-4237
List of all unleased Owners/Claimants
(3,583.26 Acre Unit)

210000591

	Acres in Unit	Interest in Unit
<u>Tract #45 - 0.02 Acres</u>		
(1) James Keene PO Box 298 Pilgrims Knob, VA 24634	0.02 acres	0.0006%
<u>Tract #46 - 0.24 Acres</u>		
(1) David Sparks, et al (A/K/A William Lewis Keene Heirs)	0.24 acres	0.0067%
(a) Macie Stewart Heirs, Devisees, Successors or Assigns		
(a.1) Ervin Stewart Heirs, Devisees, Successors or Assigns		
(a.1.2) James C. Stewart Heirs, Devisees, Successors or Assigns		
(a.1.2.1) Hattie N. Stewart 16182 Robindale Dr. Strongsville, OH 44136-3462	0.0060 acres 1/40 of 0.24 acres	0.0002%
(b) Alva Woodrow Keene Heirs, Devisees, Successors or Assigns		
(b.1) Myrtle F. Keene Heirs, Devisees, Successors or Assigns		
(b.1.2) Lewey Albert Keene Heirs, Devisees, Successors, or Assigns (Documentation Pending)	0.0100 acres 1/24 of 0.24 acres	0.0003%
(b.1.2.1) Angela Firebaugh 74 Chesney Place Blue Ridge, VA 24064		
(b.1.3) Anna Joyce Smith 310 Joyce Drive Winston-Salem, NC 27107	0.0100 acres 1/24 of 0.24 acres	0.0003%
(c) Lizzie Bell Stewart Heirs, Devisees, Successors or Assigns		
(c.1) Thomas Stewart Heirs, Devisees, Successors or Assigns		
(c.1.3) Betty Carol Summy 89 Carolina Mtn Dr Waynesville, NC 28784	0.0100 acres 1/24 of 0.24 acres	0.0003%
(d) Charles Keen Heirs, Devisees, Successors or Assigns		
(d.1) Mary Stewart Keene Heirs, Devisees, Successors or Assigns		
(d.1.1) Loretta Moore Heirs, Devisees, Successors, or Assigns (Documentation Pending)	0.0100 acres 1/24 of 0.24 acres	0.0003%
(d.1.2) Shelia Craig 7705 Coach Park Dr Jacksonville, FL 32244-3408	0.0100 acres 1/24 of 0.24 acres	0.0003%
(d.1.3) Judy Cooper 44145 Flynn Rd Callahan, FL 32011-7382	0.0100 acres 1/24 of 0.24 acres	0.0003%
(h) JoAnn Mullins Heirs, Devisees, Successors, or Assigns (Documentation Pending)	0.0300 acres 1/8 of 0.24 acres	0.0008%
Total Tract Acres	0.0960	
Total Tract Percentage	0.0027%	
<u>Tract #47 - 0.12 Acres</u>		
(1) Christopher Lance Wimmer, et al	0.12 acres	0.0033%
(a) Christopher Lance Wimmer 1088 Whites Bottom Circle Whitewood, VA 24657	0.0600 acres 1/2 of 0.12 acres	0.0017%

Exhibit B3
 VS16
 Docket #VGOB 21-0420-4237
 List of all unleased Owners/Claimants
 (3,593.26 Acre Unit)

210000591

	Acres in Unit	Interest in Unit
(b) Rita Faye Wimmer PO Box 12 Pounding Mill, VA 24637	0.0660 acres 1/2 of 0.12 acres	0.0017%
Total Tract Acres	0.1200	
Total Tract Percentage	0.0033%	
<u>Tract #48 - 0.11 Acres</u>		
(1) James Keene PO Box 298 Pilgrims Knob, VA 24634	0.11 acres	0.0031%
<u>Tract #49 - 0.11 Acres</u>		
(1) Belva Jean Justus 1074 Whites Bottom Circle Whitewood, VA 24657	0.11 acres	0.0031%
<u>Tract #50 - 0.11 Acres</u>		
(1) Archie Q. and Cathy L. White, t/e 1064 Whites Bottom Circle Whitewood, VA 24657	0.11 acres	0.0031%
<u>Tract #51 - 0.11 Acres</u>		
(1) Jerry D. and Jacalyn Brewster, t/e 3972 Wardell Road Pounding Mill, VA 24637	0.11 acres	0.0031%
<u>Tract #52 - 0.05 Acres</u>		
(1) Jerry D. and Jacalyn Brewster, t/e 3972 Wardell Road Pounding Mill, VA 24637	0.05 acres	0.0014%
<u>Tract #53 - 0.15 Acres</u>		
(1) Vicky Lynn Justus, et al	0.15 acres	0.0042%
(a) Danny Paul Justus Heirs, devisees, Successors, or Assigns		
(a.1) Vicky Lynn Justus 3325 Old Lester's Fork Road Grundy, VA 24614	0.0500 acres 1/3 of 0.15 acres	0.0014%
(a.2) Matthew Wyatt Justus 10 Lillie Lane Elgin, SC 29045	0.1000 acres 2/3 of 0.15 acres	0.0028%
Total Tract Acres	0.1500	
Total Tract Percentage	0.0042%	
<u>Tract #54 - 0.11 Acres</u>		
(1) Nancy Lester, et al	0.11 acres	0.0031%
(a) Nancy Lovatta Lester 1598 Pea Patch Road Jewell Ridge, VA 24622	0.0367 acres 1/3 of 0.11 acres	0.0010%
(b) Angela Sparks 1098 Whites Bottom Circle Whitewood, VA 24657	0.0367 acres 1/3 of 0.11 acres	0.0010%
(c) Drema Stanford 1036 Trenton Road Oakwood, VA 24631	0.0367 acres 1/3 of 0.11 acres	0.0010%
Total Tract Acres	0.1100	
Total Tract Percentage	0.0031%	
<u>Tract #55 - 0.12 Acres</u>		
(1) Nancy Lester, et al	0.12 acres	0.0033%
(a) Nancy Lovatta Lester 1598 Pea Patch Road Jewell Ridge, VA 24622	0.0400 acres 1/3 of 0.12 acres	0.0011%

Exhibit B3
VS16
Docket #VGOB 21-0420-4237
List of all unleased Owners/Claimants
(3,593.26 Acre Unit)

210000591

	Acres in Unit	Interest in Unit
(b) Angela Sparks 1098 Whites Bottom Circle Whitewood, VA 24657	0.0400 acres 1/3 of 0.12 acres	0.0011%
(c) Drema Stanford 1036 Trenton Road Oakwood, VA 24631	0.0400 acres 1/3 of 0.12 acres	0.0011%
Total Tract Acres	0.1200	
Total Tract Percentage	0.0033%	
<u>Tract #56 - 0.83 Acres</u>		
(1) County of Buchanan Virginia PO Box 1056 Grundy, VA 24614	0.83 acres	0.0231%
Notices and Correspondence: County of Buchanan Virginia Attn: Robert Craig Horn - County Administrator PO Box 1056 Grundy, VA 24614		
<u>Tract #57 - 0.15 Acres</u>		
Caroline Cole Keen, et al. <i>(Caroline Cole Gregory Heirs, Devisees, Successors or Assigns)</i> <i>79.70 Acre Tract</i>	0.15 acres	0.0042%
(1) Caroline Cole Gregory Heirs, Devisees, Successors or Assigns		
(i) Nannie Garnett Cole Cooper Heirs, Devisees, Successors or Assigns (1/9)		
(i.9) Thurman Gerald Cooper Heirs, Devisees, Successors or Assigns (1/81)		
(i.9.1) Bruce Michael Cooper Heirs, Devisees, Successors or Assigns		
(i.9.1.1) Teena Cooper P.O. Box 131 North Tazewell, VA 24630		
	0.0003 acres 1/486 of 0.15 acres	0.0000%
(i.9.2) Rita Gail Cooper 970 Hillman Highway NE, Lot 13 Abingdon, VA 24210		
	0.0003 acres 1/486 of 0.15 acres	0.0000%
(i.9.3) Thelma Cooper Mullins 1019 E Second St, Apt. 1 Richlands, VA 24641		
	0.0003 acres 1/486 of 0.15 acres	0.0000%
(i.9.4) Teresa Lynn Rogers PO Box 1717 Richlands, VA 24641		
	0.0003 acres 1/486 of 0.15 acres	0.0000%
(i.9.5) Thurman G. Cooper, Jr. 17215 Dismal River Rd Whitewood, VA 24657		
	0.0003 acres 1/486 of 0.15 acres	0.0000%
(i.9.6) Terry Allen Cooper 17216 Ian Lane, Lot #10 Abingdon, VA 24210		
	0.0003 acres 1/486 of 0.15 acres	0.0000%
Total Tract Acres	0.0019	
Total Tract Percentage	0.0001%	
<u>Tract #58 - 17.07 Acres</u>		
(1) P.J. Brown Heirs, et al <i>(889.00 Acre Tract)</i>	17.07 acres	0.4751%
(f) James B. Brown Heirs, Devisees, Successors or Assigns (1/6) <i>Predeceased Patton J. Brown</i>		
(f.5) Henry P. Brown Heirs, Devisees, Successors or Assigns (1/42 + 1/252 = 1/36) (1/252 remaining)		
A. Inherited a 1/42 interest from James B. Brown (1/7th divided between 6 children)		
B. Inherited a 1/252 interest from Florence Crabtree = (1/7th divided between siblings or their heirs = 1/42, then divided between the six heirs of James B. Brown = 1/252)		
(f.5.4) Eugene Lee Brown Heirs, Devisees Successors or Assigns (1/504)		
Inherited a (1/2) interest of the 1/252 interest from Florence Crabtree 1/3 to Spouse (1/1512) & 2/3 to Children (1/756 divided between 5 children)		

Exhibit B3
VS16
Docket #VGOB 21-0420-4237
List of all unleased Owners/Claimants
 (3,593.26 Acre Unit)

210000591

	Acres in Unit	Interest in Unit
(f.5.4.2) Virginia Brown Palmer 26068 NC Highway 8 Denton, NC 27239	0.005 acres 1/3780 of 17.07 acres	0.0001%
(f.5.4.3) Benjamin Patton Brown 72 Beths Lane Cedar Bluff, VA 24609	0.005 acres 1/3780 of 17.07 acres	0.0001%
(f.5.4.4) Charles Henry Brown 14376 Peaceful Valley Road Abingdon, VA 24210	0.005 acres 1/3780 of 17.07 acres	0.0001%
(f.5.4.5) William David Brown 609 Fulton Street Millville, NJ 08332	0.005 acres 1/3780 of 17.07 acres	0.0001%
(f.5.4.6) Eugene L. Brown, Jr. 3975 Gratton Road Tazewell, VA 24651	0.005 acres 1/3780 of 17.07 acres	0.0001%
Total Tract Acres	0.0226	
Total Tract Percentage	0.0006%	
<u>Tract #59 - 0.27 Acres</u>		
(f) Caroline Keen PO Box 233 Whitewood, VA 24657	0.27 acres	0.0075%
<u>Tract #60 - 27.78 Acres</u>		
Caroline Cole Heirs, Devisees, Successors or Assigns et al 33.04 Acre Tract	27.78 acres	0.7731%
(f) Caroline Cole Heirs, Devisees, Successors or Assigns		
(d) Leonard P. Cole	<i>Conveyed by deed dated 6/14/1972 to B.W. & Lena McDonald (DB 207 PG 254)</i>	
(d.1) B.W. McDonald	<i>Conveyed interest 4/20/1985 to Lena McDonald (DB 321 PG 236)</i>	
(d.2) Lena McDonald Heirs, Devisees, Successors or Assigns *		
(d.2.1) Byrd W. McDonald* 10456 NW 2nd Ave Portland, OR 97231	0.617 acres 1/45 of 27.78 acres	0.0172%
(d.2.4) Greta McDonald Meek* 177 Colvin Branch Oil Springs, KY 41238	0.617 acres 1/45 of 27.78 acres	0.0172%
(g) Caroline C. Keen * P.O. Box 233 Whitewood, VA 24657	3.087 acres 1/8 of 27.78 acres	0.0859%
(h) Nannie Garnett Cole Cooper Heirs, Devisees, Successors or Assigns		
(h.7) Thurman Cooper Heirs, Devisees, Successors or Assigns		
(h.7.1) Bruce Michael Cooper Heirs, Devisees, Successors or Assigns		
(h.7.1.1) Taena Cooper PO Box 131 North Tazewell, VA 24630	0.057 acres 1/486 of 27.78 acres	0.0016%
(h.7.2) Rita Gail Cooper 970 Hillman Hwy NE, Lot 13 Abingdon, VA 24210	0.057 acres 1/486 of 27.78 acres	0.0016%
(h.7.3) Thelma Cooper Mullins 1019 E 2nd St, Apt 1 Richlands, VA 24641	0.057 acres 1/486 of 27.78 acres	0.0016%
(h.7.4) Teresa Lynn Rogers PO Box 1717 Richlands, VA 24641	0.057 acres 1/486 of 27.78 acres	0.0016%

Exhibit B3
VS16
Docket #VGOB 21-0420-4237
List of all unleased Owners/Claimants
(3,593.26 Acres Unit)

210000591

	Acres in Unit	Interest in Unit
(h.7.5) Thurman G. Cooper, Jr. 17215 Dismal River Rd Whitewood, VA 24657	0.057 acres 1/486 of 27.78 acres	0.0016%
(h.7.6) Terry Allen Cooper 17216 Ian Ln, Lot #10 Abingdon, VA 24212-2581	0.057 acres 1/486 of 27.78 acres	0.0016%
Total Tract Acres	4.6643	
Total Tract Percentage	0.1298%	

Tract's #61A (38.80 acres), 61B (2.23 acres), and 61I (0.39 acres)**

*** The acreages of the above tracts with identical ownership have been combined in an effort to reduce exhibit size*

Caroline Cole Keen, et al. align="center">41.42 acres align="center">1.1527%
(Caroline Cole Gregory Heirs, Devises, Successors or Assigns)
79.10 Acre Tract

(1) Caroline Cole Gregory Heirs, Devises, Successors or Assigns

(i) Nannie Garnett Cole Cooper Heirs, Devises, Successors or Assigns (1/9)

(i.9) Thurman Gerald Cooper Heirs, Devises, Successors or Assigns (1/81)

(i.9.1) Bruce Michael Cooper Heirs, Devises, Successors or Assigns

(i.9.1.1) Teena Cooper align="center">0.0852 acres align="center">0.0024%
P.O. Box 131
North Tazewell, VA 24630
1/486 of 41.42 acres

(i.9.2) Rita Gail Cooper align="center">0.0852 acres align="center">0.0024%
970 Hillman Highway NE, Lot 13
Abingdon, VA 24210
1/486 of 41.42 acres

(i.9.3) Thelma Cooper Mullins align="center">0.0852 acres align="center">0.0024%
1019 E Second St, Apt. 1
Richlands, VA 24641
1/486 of 41.42 acres

(i.9.4) Teresa Lynn Rogers align="center">0.0852 acres align="center">0.0024%
PO Box 1717
Richlands, VA 24641
1/486 of 41.42 acres

(i.9.5) Thurman G. Cooper, Jr. align="center">0.0852 acres align="center">0.0024%
17215 Dismal River Rd
Whitewood, VA 24657
1/486 of 41.42 acres

(i.9.6) Terry Allen Cooper align="center">0.0852 acres align="center">0.0024%
17216 Ian Lane, Lot #10
Abingdon, VA 24210
1/486 of 41.42 acres

Total Tract Acres align="center">0.5114
Total Tract Percentage align="center">0.0142%

Tract's #61C (0.53 acres), 61D (0.40 acres), 61E (20.46 acres), 61F (5.66 acres), 61G (13.04 acres), and 61H (0.87 acres)**

*** The acreages of the above tracts with identical ownership have been combined in an effort to reduce exhibit size, and separated to reflect retained acres*

Caroline Cole Keen, et al. align="center">40.96 acres*** align="center">1.1399%
(Caroline Cole Gregory Heirs, Devises, Successors or Assigns)
79.10 Acre Tract

(1) Caroline Cole Gregory Heirs, Devises, Successors or Assigns

(i) Nannie Garnett Cole Cooper Heirs, Devises, Successors or Assigns (1/9)

(i.9) Thurman Gerald Cooper Heirs, Devises, Successors or Assigns (1/81)

(i.9.1) Bruce Michael Cooper Heirs, Devises, Successors or Assigns

(i.9.1.1) Teena Cooper align="center">0.0843 acres align="center">0.0023%
P.O. Box 131
North Tazewell, VA 24630
1/486 of 40.96 acres

(i.9.2) Rita Gail Cooper align="center">0.0843 acres align="center">0.0023%
970 Hillman Highway NE, Lot 13
Abingdon, VA 24210
1/486 of 40.96 acres

Exhibit B3
VS16
Docket #VGOB 21-0420-4237
List of all unleased Owners/Claimants
(3,593.26 Acres Unit)

210000591

	Acres in Unit	Interest in Unit
(i.9.3) Thelma Cooper Mullins 1019 E Second St. Apt. 1 Richlands, VA 24641	0.0843 acres 1/486 of 40.96 acres	0.0023%
(i.9.4) Teresa Lynn Rogers PO Box 1717 Richlands, VA 24641	0.0843 acres 1/486 of 40.96 acres	0.0023%
(i.9.5) Thurman G. Cooper, Jr. 17216 Dismal River Rd Whitewood, VA 24657	0.0843 acres 1/486 of 40.96 acres	0.0023%
(i.9.6) Terry Allen Cooper 17216 Ian Lane, Lot #10 Abingdon, VA 24210	0.0843 acres 1/486 of 40.96 acres	0.0023%

*** NOTE: Retained acres under Appalachian Energy lease of Oil & Gas.

Total Tract Acres	0.5057
Total Tract Percentage	0.0141%

Tract #65A - 75.81 Acres

(1) LBR Holdings, LLC * (1232.67 acre tract) PO Box 18088 Asheville, NC 28814-0088	75.81 acres	2.1098%
---	-------------	---------

* Note: Summit Appalachian Operating LLC has leased the Coalbed Methane estate.

Tract's #65B (30.36 acres), 65C (0.08 acres), 65D (0.19 acres), 65E (0.01 acres), 65F (0.21 acres), and 65G (2.29 acres)

(1) LBR Holdings, LLC * (1232.67 acre tract) PO Box 18088 Asheville, NC 28814-0088	33.14 acres***	0.9223%
---	----------------	---------

* Note: Summit Appalachian Operating LLC has leased the Coalbed Methane estate.

*** NOTE: Retained acres under Appalachian Energy lease of Oil & Gas.

Tract #70 - 20.70 Acres

William B. Dennis, et al	20.70 acres	0.5761%
(1) B.E. Stiltner Heirs, Devisees, Successors, or Assigns		
(a) Sallie E. Belcher Stiltner	<i>Life Estate extinguished at death</i>	
(a.3) Aubrey Lloyd Stiltner Heirs, Devisees, Successors, or Assigns		
(a.3.1) Virginia Elizabeth Greenway Bradley	<i>Life Estate extinguished at death</i>	
(a.3.4) Neva Jo Lambert Heirs, Devisees, Successors, or Assigns <i>(Documentation pending)</i>	0.4600 acres 1/45 of 20.70 acres	0.0128%
(a.4) Adren H.R. Stiltner Heirs, Devisees, Successors, or Assigns		
(a.4.1) Ruby Stiltner Minton Heirs, Devisees, Successors, or Assigns		
(a.4.1.1) Rayburn Minton, II PO Box 1328 Grundy, VA 24614	0.3450 acres 1/60 of 20.70 acres	0.0096%
(a.4.2) Betty Raines PO Box 949 Grundy, VA 24614	0.3450 acres 1/60 of 20.70 acres	0.0096%
(a.4.3) Louise Stiltner Sawyers Heirs, Devisees, Successors, or Assigns		
(a.4.3.1) Michael R. Sawyers 1186 Forest Run Road Batavia, OH 45103	0.3450 acres 1/60 of 20.70 acres	0.0096%
(a.4.4) Aubrey Lloyd Stiltner Heirs, Devisees, Successors, or Assigns		
(a.4.4.1) Virginia Elizabeth Greenway Bradley	<i>Life Estate extinguished at death</i>	

Exhibit B3
VS16
Docket #VGOB 21-0420-4237
List of all unleased Owners/Claimants
(3,593.26 Acre Unit)

210000591

	Acres in Unit	Interest in Unit
(a.4.4.2) Jeanne S. Provost PO Box 22 Jarrell, TX 76537	0.1150 acres 1/160 of 20.70 acres	0.0032%
(a.4.4.3) Patsy Retliff 20509 Blue Spruce Rd Bristol, VA 24202	0.1150 acres 1/160 of 20.70 acres	0.0032%
(a.4.4.4) Neva Jo Lambert Heirs, Devises, Successors, or Assigns <i>(Documentation pending)</i>	0.1150 acres 1/160 of 20.70 acres	0.0032%
(2) Cumberland Bank & Trust Company H.A. Street, Trustee P.O. Box 1975 Grundy, VA 24614	6.9000 acres 1/3 of 20.70 acres	0.1920%
Total Tract Acres	8.7400	
Total Tract Percentages	0.2432%	

Tract #73 - 39.25 Acres

Caroline Cole Gregory Heirs, Devises, Successors, or Assigns <i>100 Acre Tract</i>	39.25 acres	1.0923%
(f) Caroline Cole Heirs, Devises, Successors or Assigns		
(e) Sherman & Vergie M. Cole Heirs, Devises, Successors or Assigns		
(e.3) Carolyn Cole Jones	<i>Conveyed by deed dated 5/20/1985 (DB 311 PG 621)</i>	
(e.4) Debbie Cole Rife, et ux	<i>Conveyed by deed dated 8/23/1985 (DB 311 PG 623)</i>	
(e.5) Leon Lonnie Cole, et ux	<i>Conveyed by deed dated 8/3/1985 (DB 316 PG 276)</i>	
(e.6) Jennings Hobart Cole, et ux	<i>Conveyed by deed dated 5/9/1985 (DB 316 PG 278)</i>	
(e.a.1) Caroline C. Keen * P.O. Box 233 Whitewood, VA 24657	2.907 acres 2/27 of 39.25 acres	0.0809%
(f) Graham Cole	<i>Conveyed to Gailie Cole (DB159 PG 586)</i>	
(f.1) Gailie Cole Heirs, Devises, Successors or Assigns		
(f.1.1) Harold G. Cole Heirs, Devises, Successors or Assigns		
(f.1.1.1) Kimberly Willis 1011 Nature Wood Circle Kent, OH 44240	2.907 acres 2/27 of 39.25 acres	0.0809%
(f.2) Donald T. Cole Heirs, Devises,* Successors or Assigns		
(f.2.1) Donald Stephen Cole * 7583 Lakewater Drive Cincinnati, OH 45242-3005	1.454 acres 1/27 of 39.25 acres	0.0405%
(f.2.2) Kenneth Edward Cole * 31957 Redtail Reserve Sorrento, FL 32776	1.454 acres 1/27 of 39.25 acres	0.0405%
(f.3) Charles F. Cole Heirs, Devises, Successors or Assigns		
(f.3.1) Norma Cole Dotson Heirs, Devises Successors, or Assigns		
(f.3.1.1) Sherry Cole	<i>Sherry Cole assigned 1/2 of her interest to Anthony Looney 8/25/2019, Instrument# 19-0875</i>	
(f.3.1.1.1) Sherry Cole 872 Wolf Creek Trail, Apt. 5 Abingdon, VA 24210	1.4537 acres 1/27 of 39.25 acres	0.0405%
(f.3.1.1.2) Anthony Looney 128 Hampshire Drive Mooresville, NC 28115	1.4537 acres 1/27 of 39.25 acres	0.0405%

Exhibit B3
VS16
Docket #VGOB 21-0420-4237
List of all unleased Owners/Claimants
(3,593.26 Acre Unit)

210000591

	Acres In Unit	Interest in Unit
(g) Caroline C. Keen *	4.361 acres	0.1214%
P.O. Box 233	1/8 of 39.25 acres	
Whitewood, VA 24657		
(h) Nannie Garnett Cole Cooper Heirs, Devisees, Successors or Assigns		
(h.1) Hassell MacArthur Cooper, et ux	<i>Conveyed by deed dated 10/21/1981 (DB 283 PG 471)</i>	
(h.2) Graham Millard Cooper, et ux	<i>Conveyed by deed dated 10/21/1981 (DB 283 PG 883)</i>	
(h.3) Josh Wilson Cooper, et ux	<i>Conveyed by deed dated 11/9/1981 (DB 284 PG 113)</i>	
(h.4) Thelma Murray, et vir	<i>Conveyed by deed dated 2/6/1985 to Mark Sizemore (DB 309 PG 270)</i>	
(h.4.1) Mark Sizemore, et ux	<i>Conveyed by deed dated 8/14/1986 (DB 323 PG 729)</i>	
(h.5) Lois Nicholson, et vir	<i>Conveyed by deed dated 8/14/1986 (DB 311 PG 725)</i>	
(h.6) Betty Tristar	<i>Conveyed by deed dated 8/14/1986 (DB 323 PG 726)</i>	
(h.a.1) Caroline C. Keen *	2.907 acres	0.0809%
P.O. Box 233	2/27 of 39.25 acres	
Whitewood, VA 24657		

Total Tract Acres 18.898
Total Tract Percentage 0.5259%

Tract's# 75A (82.68 acres) and 75B (1.01 acres)**

*** The acreages of the above tracts with identical ownership have been combined in an effort to reduce exhibit size, and separated to reflect retained acres*

Caroline Cole Keen, et al.	83.69 acres	2.3291%
<i>(Caroline Cole Gregory Heirs, Devisees, Successors or Assigns)</i>		
<i>(164.56 Acre Tract)</i>		

(1) Caroline Cole Gregory Heirs, Devisees, Successors or Assigns

(d) Leonard P. Cole (1/9) *Interest conveyed to B. W. McDonald and Lena McDonald by deed dated 6/14/72 (DB 207-254)*

(d.1) B. W. McDonald Heirs, Devisees, Successors or Assigns

(d.1.1) B.W. McDonald Testamentary Trust	2.790 acres	0.0776%
PO Box 999	1/30 of 83.69 acres	
Prestonsburg, KY 41653		

Total Tract Acres 2.790
Total Tract Percentage 0.0776%

Tract's# 75C (71.11 acres), 75D (5.08 acres), 75E (2.20 acres), and 75F (0.08 acres)**

*** The acreages of the above tracts with identical ownership have been combined in an effort to reduce exhibit size, and separated to reflect retained acres*

Caroline Cole Keen, et al.	78.47 acres***	2.1838%
<i>(Caroline Cole Gregory Heirs, Devisees, Successors or Assigns)</i>		
<i>(164.56 Acre Tract)</i>		

(1) Caroline Cole Gregory Heirs, Devisees, Successors or Assigns

(d) Leonard P. Cole (1/9) *Interest conveyed to B. W. McDonald and Lena McDonald by deed dated 6/14/72 (DB 207-254)*

(d.1) B. W. McDonald Heirs, Devisees, Successors or Assigns

(d.1.1) B.W. McDonald Testamentary Trust	2.616 acres	0.0728%
PO Box 999	1/30 of 78.47 acres	
Prestonsburg, KY 41653		

**** NOTE: Retained acres under Appalachian Energy, Inc. lease of Oil & Gas.*

Total Tract Acres 2.616
Total Tract Percentage 0.0728%

Tract #84A - 0.18 Acres

(1) Adria Kilbreath, et al	0.18 acres	0.0050%
(a) Adria Jewell Cole Kilbreath	0.090 acres	0.0025%
5113 Forest Hill Avenue	1/2 of 0.18 acres	
Richmond, VA 23225		

**Exhibit B3
VS16
Docket #VGOB 21-0420-4237
List of all unleased Owners/Claimants
(3,593.26 Acre Unit)**

	Acres in Unit	Interest in Unit
(b) Amanda Lee Shepley 16531 Binley Road Midlothian, VA 23112	0.090 acres 1/2 of 0.18 acres	0.0025%
Total Tract Acres	0.180	
Total Tract Percentage	0.0050%	
<u>Tract #84B - 0.14 Acres</u>		
(1) Adria Kilbreath, et al	0.14 acres	0.0039%
(a) Adria Jewell Cole Kilbreath 5113 Forest Hill Avenue Richmond, VA 23225	0.070 acres 1/2 of 0.14 acres	0.0019%
(b) Amanda Lee Shepley 16531 Binley Road Midlothian, VA 23112	0.070 acres 1/2 of 0.14 acres	0.0019%
Total Tract Acres	0.140	
Total Tract Percentage	0.0039%	
<u>Tract #84C - 1.37 Acres</u>		
(1) Loggy Bottom Pentecostal Holiness Church PO Box 153 Pilgrims Knob, VA 24634	1.37 acres	0.0381%
<u>Tract #90 - 60.22 acres</u>		
(1) P.J. Brown Heirs, et al <i>(573.80 Acre Tract)</i>	60.22 acres	1.6759%
(f) James B. Brown Heirs, Devisees, Successors or Assigns (1/6)	<i>Predeceased Patton J. Brown</i>	
(f.5) Henry P. Brown Heirs, Devisees, Successors or Assigns (1/42 + 1/252 = 1/36) (1/262 remaining)		<i>A. Inherited a 1/42 interest from James B. Brown (1/7th divided between 6 children)</i> <i>B. Inherited a 1/252 interest from Florence Crabtree = (1/7th divided between siblings or their heirs = 1/42, then divided between the six heirs of James B. Brown = 1/252)</i>
(f.5.4) Eugene Lee Brown Heirs, Devisees Successors or Assigns (1/504)		<i>Inherited a (1/2) interest of the 1/252 interest from Florence Crabtree 1/3 to Spouse (1/1512) & 2/3 to Children (1/756 divided between 6 children)</i>
(f.5.4.2) Virginia Brown Palmer 26068 NC Highway 8 Denton, NC 27239	0.016 acres 1/3780 of 60.22 acres	0.0004%
(f.5.4.3) Benjamin Patton Brown 72 Beths Lane Cedar Bluff, VA 24609	0.016 acres 1/3780 of 60.22 acres	0.0004%
(f.5.4.4) Charles Henry Brown 14376 Peaceful Valley Road Abingdon, VA 24210	0.016 acres 1/3780 of 60.22 acres	0.0004%
(f.5.4.5) William David Brown 609 Fulton Street Millville, NJ 08332	0.016 acres 1/3780 of 60.22 acres	0.0004%
(f.5.4.6) Eugene L. Brown, Jr. 3875 Gratton Road Tazewell, VA 24651	0.016 acres 1/3780 of 60.22 acres	0.0004%
Total Tract Acres	0.0797	
Total Tract Percentage	0.0022%	
<u>TOTAL UNLEASED OIL AND GAS ESTATE</u>		
Total Acres	156,9802	
Total Percentage	4.3687%	

EXHIBIT F

VS16

210000591

<u>UNIT</u>	<u>APPLICATION TYPE</u>	<u>DOCKET NO</u>
G39	Pooling Supplemental	VGOB 06-0221-1577 VGOB 06-0221-1577-01
H39	Pooling	VGOB 07-0515-1925
I39	Pooling Revised S.O. (Disbursement) Revised S.O. (Disbursement)	VGOB 04-0615-1294 VGOB 04-0615-1294-01 VGOB 04-0615-1294-02
J36	Pooling Re-Pooling Revised S.O. (Disbursement)	VGOB 08-0318-2159 VGOB 08-0318-2159-01 VGOB 08-0318-2159-02
J37	Pooling Re-Pooling Revised S.O. (Disbursement) Re-Pooling	VGOB 07-0116-1853 VGOB 07-0116-1853-01 VGOB 07-0116-1853-02 VGOB 07-0116-1853-03
J38	Pooling Re-Pooling Revised S.O. (Disbursement)	VGOB 01-0515-0890 VGOB 01-0515-0890-01 VGOB 01-0515-0890-02
J39	Pooling Revised S.O. (Disbursement) Revised S.O. (Disbursement) Revised S.O. (Disbursement)	VGOB 01-0515-0891 VGOB 01-0515-0891-01 VGOB 01-0515-0891-02 VGOB 01-0515-0891-03
K37	Pooling Revised S.O. (Disbursement) Re-Pooling	VGOB 02-1119-1093 VGOB 02-1119-1093-01 VGOB 02-1119-1093-02
L37	Pooling	VGOB 02-0319-1009
L38	Pooling	VGOB 00-1121-0842
L39	Pooling	VGOB 00-1121-0843
L40	Pooling	VGOB 93-0420-0357
L41	Pooling Re-Pooling Re-Pooling	VGOB 93-0316-0338 VGOB 07-0515-1926 VGOB 07-0515-1926-01

Exhibit L (cont.)
3/18/2021

210000591

L42	Pooling Revised S.O. (Disbursement)	VGOB 99-1019-0751 VGOB 99-1019-0751-01
L43	Pooling Revised S.O. (Disbursement)	VGOB 99-1019-0752 VGOB 99-1019-0752-01

Exhibit D
 VS16
 Docket #VGOB 21-0420-4237
 List of all Leased Owners/Claimants being Voluntarily Pooled
 (Acre Unit)

	Acres in Unit	Interest in Unit
II. OIL & GAS OWNERSHIP		
Tract #1 - 84.89 Acres		
(1) Betty Jean Bishop, et al <i>(aka John & Mary McNeil Heirs 750.00 acre tract)</i>	84.89 acres	2.3625%
(a) Stella McNeil Carson Heirs, Devisees, Successors or Assigns		
(a.1) Betty Jean Bishop See (c.1) below 420 Andover Place Kingsport, TN 37663-3090		
(b) Virgie Clifton Heirs, Devisees, Successors or Assigns		
(b.1) John W. Clifton Heirs, Devisees, Successors or Assigns		
(b.1.1) John W. Clifton, II		
(b.1.1.1) Daris M. Clifton Whitewood, LLC c/o Martin K. Alloy 11710 Plaza America Drive, Suite 1100 Reston, VA 20190	3.537 acres 1/24 of 84.89 acres	0.0984%
(b.1.2) Mary C. Mumpower 131 E Main Street Abingdon, VA 24210	3.537 acres 1/24 of 84.89 acres	0.0984%
(b.2) Judy Taylor 20223 Vances Mill Road Abingdon, VA 24211	7.074 acres 1/12 of 84.89 acres	0.1969%
(b.3) Kyle Clifton 7319 Craftown Road Fairfax Station, VA 22039	7.074 acres 1/12 of 84.89 acres	0.1969%
(b.4) Daris M. Clifton Whitewood, LLC c/o Martin K. Alloy 11710 Plaza America Drive, Suite 1100 Reston, VA 20190	7.074 acres 1/12 of 84.89 acres	0.1969%
(c) Made Salyers Heirs, Devisees, Successors or Assigns		

Conveyed by Deed of Gift

Conveyed by Deed

Exhibit D
VS16

Docket #VGOB 21-042D-4237
List of all Leased Owners/Claimants being Voluntarily Pooled
(Acre Unit)

	Acres in Unit	Interest in Unit
(c.1) Betty J. Bishop ** 420 Andover Place Kingsport, TN 37663	33.956 acres 2/5 of 84.89 acres	0.9450%
** Note: 1/15th interest from Macie Salyers and an additional 1/3rd interest from Stella Carlson		
(c.2) Johnny M. Salyers P.O. Box 474 Duffield, VA 24244-0474	5.659 acres 1/15 of 84.89 acres	0.1575%
(c.3) Don R. Salyers 1402 Whitley Drive Kingsport, TN 37660	5.659 acres 1/15 of 84.89 acres	0.1575%
(c.4) James E. Salyers 491 New Summerville Road Kingsport, TN 37663	5.659 acres 1/15 of 84.89 acres	0.1575%
(c.5) Wanda Lawson 210 Whitaker Road Jonesborough, TN 37659	5.659 acres 1/15 of 84.89 acres	0.1575%
Tract #2 - 4.83 Acres		
(1) County of Buchanan Virginia PO Box 1056 Grundy, VA 24614	4.83 acres	0.1344%
Notices and Correspondence: County of Buchanan Virginia Attn: Robert Craig Horn - County Administrator PO Box 1056 Grundy, VA 24614		
Tract #3 - 0.63 Acres		
(1) County of Buchanan Virginia PO Box 1056 Grundy, VA 24614	0.63 acres	0.0175%
Notices and Correspondence: County of Buchanan Virginia Attn: Robert Craig Horn - County Administrator PO Box 1056 Grundy, VA 24614		

210000591

Exhibit D
VS16
Docket #VGOB 21-0420-4237
List of all Leased Owners/Claimants being Voluntarily Pooled
(Acres in Unit)

	Acres in Unit	Interest in Unit
Tract #4 - 19.45 Acres		
(1) Wanda E. White, et al	19.45 acres	0.5413%
(a) Robert Harvey White Heirs, Devisees, Successors or Assigns		
(a.1) Wanda E. White 1500 Maxwell Bottom Road Whitewood, VA 24657	9.725 acres 1/2 of 19.45 acres	0.2706%
(b) Nina E. Keene Heirs, Devisees, Successors, or Assigns		
(b.1) Leonard Keene 1219 Thru Drive Pounding Mill, VA 24637	8.725 acres 1/2 of 19.45 acres	0.2706%
Tract #5 - 5.92 Acres		
(1) Ralph H. Cox, et ux Heirs, Devisees, Successors or Assigns (89.12 acre tract)		
(a) Alta Cox 22903 Gentle Shadow Drive Hockley, TX 77447	5.92 acres	0.1648%
Tract #6 - 11.63 Acres		
(1) Nancy Jane Cole PO Box 2075 Beckley, WV 25802	11.63 acres	0.3237%
Tract #7 - 11.38 Acres		
(1) Bucky McConnell, et al	11.38 acres	0.3167%
(a) Artemus B. Jewell, Jr. P.O. Box 117 Columbia Falls, ME 04623	2.845 acres 1/4 of 11.38 acres	0.0792%
(b) Bucky McConnell PO Box 582 Pounding Mill, VA 24637	2.845 acres 1/4 of 11.38 acres	0.0792%
(c) Nancy J. Lowe PO Box 277 Pounding Mill, VA 24637	2.845 acres 1/4 of 11.38 acres	0.0792%

Exhibit D
VS16
Docket #VGOB 21-0420-4237
List of all Leased Owners/Claimants being Voluntarily Pooled
(Acre Unit)

	Acres in Unit	Interest in Unit
(d) Polly Ann Mallory PO Box 290 Doran, VA 24612	2.845 acres 1/4 of 11.38 acres	0.0792%
<u>Tract #8A - 1,080.48 Acres</u>		
(1) Tazewell Coal & Gas Company LLC PO Box 675 Tazewell, VA 24651	1,080.48 acres	30.0696%
<u>Tract #8B - 93.47 Acres</u>		
(1) Tazewell Coal & Gas Company LLC PO Box 675 Tazewell, VA 24651	93.47 acres	2.6013%
<u>Tract #8C - 6.39 Acres</u>		
(1) Tazewell Coal & Gas Company LLC PO Box 675 Tazewell, VA 24651	6.39 acres	0.1778%
<u>Tract #8D - 86.48 Acres</u>		
(1) Tazewell Coal & Gas Company LLC* PO Box 675 Tazewell, VA 24651	86.48 acres**	2.4067%
<i>** NOTE: Retained acres under Appalachian Energy lease of Oil & Gas.</i>		
<u>Tract #8E - 28.23 Acres</u>		
(1) Tazewell Coal & Gas Company LLC PO Box 675 Tazewell, VA 24651	28.23 acres**	0.7856%
<i>** NOTE: Retained acres under Appalachian Energy lease of Oil & Gas.</i>		
<u>Tract #9 - 94.95 Acres</u>		
(1) CL Ritter Lands LLC* PO Box 514 Huntington, WV 25710	94.95 acres	2.6424%
<i>* NOTE: Oil and Gas leased by Pillar Fund 3 LLC. et al</i>		

210000591

Exhibit D
VS16
Docket #YGOB 21-0420-4237
List of all Leased Owners/Claimants being Voluntarily Pooled
(Acre Unit)

	Acres in Unit	Interest in Unit
<u>Tract #10 - 3.87 Acres</u>		
(1) Pocahontas Gas LLC 1000 Consol Energy Drive Canonsburg, PA 15317	3.87 acres	0.1077%
<u>Tract #11 - 2.97 Acres</u>		
(1) Pocahontas Gas LLC 1000 Consol Energy Drive Canonsburg, PA 15317	2.97 acres	0.0827%
<u>Tract #12 - 5.20 Acres</u>		
(1) Norfolk Southern Railway Company Real Estate Dept. - Attn: Ann Powell 1200 Peachtree Road; Box 165 Atlanta, GA 30309	5.20 acres	0.1447%
<u>Tract #13 - 2.53 Acres</u>		
(1) Norfolk Southern Railway Company Real Estate Dept. - Attn: Ann Powell 1200 Peachtree Road; Box 165 Atlanta, GA 30309	2.53 acres	0.0704%
<u>Tract #14 - 204.96 Acres</u>		
(1) CL Ritter Lands LLC* PO Box 514 Huntington, WV 25710	204.96 acres	5.7040%
* NOTE: Oil and Gas leased by Pillar Fund 3 LLC, et al		
<u>Tract #15 - 0.02 Acres</u>		
(1) Norfolk Southern Railway Company Real Estate Dept. - Attn: Ann Powell 1200 Peachtree Road; Box 165 Atlanta, GA 30309	0.02 acres	0.0006%
<u>Tract #16 - 0.12 Acres</u>		
(1) County of Buchanan Virginia PO Box 1056 Grundy, VA 24614	0.12 acres	0.0033%

Exhibit D
VS16

Docket #YGOB 21-0420-4237
List of all Leased Owners/Claimants being Voluntarily Pooled
(Acre Unit)

Acres in Unit Interest in Unit

Notices and Correspondence:
County of Buchanan Virginia
Attn: Robert Craig Horn - County Administrator
PO Box 1056
Grundy, VA 24614

Tract #17 - 3.22 Acres

(1) County of Buchanan Virginia
PO Box 1056
Grundy, VA 24614
3.22 acres 0.0886%

Notices and Correspondence:
County of Buchanan Virginia
Attn: Robert Craig Horn - County Administrator
PO Box 1056
Grundy, VA 24614

Tract #18 - 8.93 Acres

(1) Norfolk Southern Railway Company
Real Estate Dept. - Attn: Ann Powell
1200 Peachtree Road, Box 165
Atlanta, GA 30309
8.93 acres 0.2485%

Tract #19 - 43.58 Acres

(1) Brenda C. Horton, et al.
(197.53 Acre Tract)
(a) Brenda C. Horton (see below Note)
P.O. Box 459
Richlands, VA 24641
19.61 acres 0.5458%
9/20 of 43.58 acres
(b) David S. Horton (see below Note)
P.O. Box 459
Richlands, VA 24641
19.61 acres 0.5458%
9/20 of 43.58 acres

(c) David S. Horton Irrevocable Trust (see below Note)

Beth Osborne Skinner, Trustee of David S. Horton Irrevocable Trust, conveyed by
Inst# 180001943, Recorded December 8, 2018

(c.1) David L. Horton
528 Sycamore Lane
Richlands, VA 24641
1.45 acres 0.0404%
1/30 of 43.58 acres

210000591

Exhibit D
VS16
Docket #VGOB 21-0420-4237
List of all Leased Owners/Claimants being Voluntarily Pooled
(Acre Unit)

	Acre in Unit	Interest in Unit
(c.2) Tonya A. Switzer 22374 Hampton Drive Abingdon, VA 24210	1.45 acres 1/30 of 43.58 acres	0.0404%
(c.3) Hannah R. Birdsong 19861 State Highway 24 Purcell, OK 73080	1.45 acres 1/30 of 43.58 acres	0.0404%
NOTE: By an Assignment dated February 7, 1997, whereby 20% of all Oil, Gas & CBM Royalties are to be paid as follows:		
20% or 1/40th Royalty to be paid to: C. R. Bolling 738 Sandy Lane Richlands, VA 24641		
Deed 7/31/2015 -- Payment to name: Bolling Family Trust		
Tract #20 - 0.70 Acres		
(1) Pocahontas Gas LLC 1000 Consol Energy Drive Canonsburg, PA 15317	0.70 acres	0.0195%
Tract #21 - 381.03 Acres		
(1) Buchanan Mining Company LLC, et al. (Big Vein Tract 32 - 442.57 Acre Tract)	381.03 acres	10.6040%
(a) Yukon Pocahontas Coal Company*** P.O. Box 187 Tazewell, VA 24651	190.515 acres 1/2 of 381.03 acres	5.3020%
(b) Buchanan Coal Company*** P.O. Box 187 Tazewell, VA 24651	42.337 acres 1/9 of 381.03 acres	1.1782%
(c) Sayers-Pocahontas Coal Company*** P.O. Box 187 Tazewell, VA 24651	21.168 acres 1/18 of 381.03 acres	0.5691%
*** address for all correspondence:		
c/o Sayers, F. Harman III 333 Vanderbilt Road Asheville, NC 28803		
(d) Weyerhaeuser NR Company PO Box 101700 Atlanta, GA 30392	127.010 acres 1/3 of 381.03 acres	3.5347%

210000591

Exhibit D
VS16

Docket #VGOB 21-0420-4237
List of all Leased Owners/Claimants being Voluntarily Pooled
(Acre Unit)

	Acres in Unit	Interest in Unit
Tract #22 - 3.46 Acres		
(1) Buchanan Mining Company LLC, et al. (Big Vein Tract 32 - 442.57 Acre Tract)	3.46 acres**	0.0963%
(a) Yukon Pocahontas Coal Company** P.O. Box 187 Tazewell, VA 24651	1.730 acres 1/2 of 3.46 acres	0.0481%
(b) Buchanan Coal Company*** P.O. Box 187 Tazewell, VA 24651	0.384 acres 1/9 of 3.46 acres	0.0107%
(c) Sayers-Pocahontas Coal Company*** P.O. Box 187 Tazewell, VA 24651	0.192 acres 1/18 of 3.46 acres	0.0053%
*** address for all correspondences:		
c/o Sayers F. Harman III 333 Vanderbilt Road Asheville, NC 28803		
(d) Weyerhaeuser NR Company PO Box 101700 Atlanta, GA 30392	1.153 acres 1/3 of 3.46 acres	0.0321%
** NOTE: Retained acres under Appalachian Energy lease of Oil & Gas.		
Tract #23 - 2.69 Acres		
(1) Buchanan Mining Company LLC, et al. (Big Vein Tract 32 - 442.57 Acre Tract)	2.69 acres**	0.0749%
(a) Yukon Pocahontas Coal Company** P.O. Box 187 Tazewell, VA 24651	1.345 acres 1/2 of 2.69 acres	0.0374%
(b) Buchanan Coal Company** P.O. Box 187 Tazewell, VA 24651	0.299 acres 1/9 of 2.69 acres	0.0083%
(c) Sayers-Pocahontas Coal Company*** P.O. Box 187 Tazewell, VA 24651	0.149 acres 1/18 of 2.69 acres	0.0042%
*** address for all correspondences:		

210000591

Exhibit D
VS16
Docket #VGOB 21-0420-4237
List of all Leased Owners/Claimants being Voluntarily Pooled
(Acre Unit)

	Acres in Unit	Interest in Unit
c/o Sayers F. Harman III 333 Vanderbilt Road Asheville, NC 28803		
(d) Weyemhauser NR Company PO Box 101700 Atlanta, GA 30392	0.897 acres 1/3 of 2.69 acres	0.0250%
** NOTE: Retained acres under Appalachian Energy lease of Oil & Gas.		
Tract #24 - 0.43 Acres		
Caroline Cole Keen, et al. (Caroline Cole Gregory Heirs, Deviseses, Successors or Assigns) 79.10 Acre Tract	0.43 acres	0.0120%
(1) Caroline Cole Gregory Heirs, Deviseses, Successors or Assigns		
(a) Hassel Cole (1/9)		
(a.1) Thelma Parks		
(a.1.1) Edith G. Street *** P.O. Box 459 Abingdon, VA 24212	0.0239 acres 1/18 of 0.43 acres	0.0007%
(a.1.2) Marion S. Combs Heirs, Deviseses, Successors or Assigns (1/18) ***		
(a.1.2.1) Martha E. Combs Trust PO Box 1404 Abingdon, VA 24121	0.0080 acres 1/54 of 0.43 acres	0.0002%
(a.1.2.2) Frederick H. Combs II Heirs, Deviseses, Successors or Assigns		
(a.1.2.2.a) Fred H. Combs II Testamentary Trust c/o Trustee P.O. Box 841 Tazewell, VA 24651	0.0080 acres 1/54 of 0.43 acres	0.0002%
(a.1.2.3) Carol Irvin		
(a.1.2.3.1) CIFL, LP 4710 Hunterwood Circle Richmond, TX 77406	0.0080 acres 1/54 of 0.43 acres	0.0002%

Interest conveyed to Thelma Parks by creditor's suit dated 5/2/64 (DB 161-326)
Interest conveyed to Edith Street and Marion Combs by deed dated 5/7/64 (DB 161-366)

Conveyed 1/54 interest to CIFL, LP (Instrument 1200026521)

210000591

Exhibit D
VS16
Docket #VGOB 21-0420-4237
List of all Leased Owners/Claimants being Voluntarily Pooled
(Acre Unit)

	Acres in Unit	Interest in Unit
<p>*** NOTE: CWX Gas Company conveyed its Royalty interest in the CBM Only to Edith Street, John Irvin, Carol Irvin, Martha Combs and The Frederick H. Combs II Testamentary Trust by deed dated 3/07/08 (Inst#080001170).</p>		
(b) Kermit Cole Heirs, Devisees, Successors or Assigns (1/9)		
(b.1) Mona Cole, widow - Deceased	Dower Interest of a 1/3 Life Estate	
(b.2) Nancy J. Cole P. O. Box 2075 Beckley, WV 25802	0.0478 acres 1/9 of 0.43 acres	0.0013%
(b.3) Shirley Cole Fuqua Heirs, Devisees, Successors or Assigns (1/18)		
(b.3.1) Mona Cole Heirs, Devisees, Successors or Assigns		No issue and her husband is deceased. Shirley Fuqua pre-deceased Mona Cole, her mother.
(b.3.1.a) Nancy J. Cole (1/18)		The 1/18th interest is combined with (b.2) above.
(c) Trula Burruss Heirs, Devisees, Successors or Assigns (1/9)		
(c.1) James W. Burruss 22638 Aven Lane Abingdon, VA 24211	0.0239 acres 1/18 of 0.43 acres	0.0007%
(c.2) Margaret M. Davis P.O. Box 10 Richlands, VA 24641	0.0239 acres 1/18 of 0.43 acres	0.0007%
(d) Leonard P. Cole (1/9)		
(d.1) B. W. McDonald		Interest conveyed to B. W. McDonald and Lena McDonald by deed dated 6/14/72 (DB 207-254)
(d.2) Lena McDonald Heirs, Devisees, Successors or Assigns		Interest in .85 acre tract conveyed to Lena McDonald by deed dated 4/20/85 (DB 321-236)
(d.2.1) Byrd W. McDonald, II 10456 NW 2nd Ave. Portland, OR 97231	0.0096 acres 1/45 of 0.43 acres	0.0003%
(d.2.2) Timothy J. McDonald 980 Cresswood Drive Prestonsburg, KY 41653	0.0096 acres 1/45 of 0.43 acres	0.0003%
(d.2.3) Tamala M. Pelphey 10809 Meeting Street Prospect, KY 40059	0.0096 acres 1/45 of 0.43 acres	0.0003%
(d.2.4) Gregory B. McDonald 2220 Nicholasville Rd, Ste 250 Lexington, KY 40503	0.0096 acres 1/45 of 0.43 acres	0.0003%

210000591

Exhibit D
VS16
Docket #VGOB 21-0420-4237
List of all Leased Owners/Claimants being Voluntarily Pooled
(Acre Unit)

	Acres in Unit	Interest in Unit
(d.2.5) Greta McDonald Meek 177 Colvin Branch Oli Springs, KY 41238	0.0096 acres 1/45 of 0.43 acres	0.0003%
(e) Sherman Cole Heirs, Devisees, Successors or Assigns (1/9)		
(e.1) Virgie Cole, widow - Deceased	<i>Dower Interest of a 1/3 Life Estate</i>	
(e.2) Larry Dean Cole 16927 Dismal River Rd Whitewood, VA 24657	0.0080 acres 1/54 of 0.43 acres	0.0002%
(e.3) Mary F. Harris 4823 Basswood Drive Columbus, GA 31904	0.0080 acres 1/54 of 0.43 acres	0.0002%
(e.4) Caroline Jones (1/54)		<i>Interest conveyed to Claude V. Keen and Caroline Keen by deed dated 5/20/85 (DB 311-621). See (e.8) below.</i>
(e.5) Debbie Cole Rife (1/54)		<i>Interest conveyed to Claude V. Keen and Caroline Keen by deed dated 5/23/85 (DB 311-623). See (e.8) below.</i>
(e.6) Leon Lonnie Cole (1/54)		<i>Interest conveyed to Claude V. Keen and Caroline Keen by deed dated 11/01/85 (DB 316-276). See (e.8) below.</i>
(e.7) Jennings Hobart Cole (1/54)		<i>Interest conveyed to Claude V. Keen and Caroline Keen by deed dated ____/____/85 (DB 316-278). See (e.8) below.</i>
(e.8) Claude V. Keen and Caroline Keen	Claude V. Keen D.O.D. 5/14/2012	
(e.8.1) Caroline Cole Keen P.O. Box 233 Whitewood, VA 24657	0.0319 acres 2/27 of 0.43 acres	0.0009%
(f) Graham Cole (1/9)		<i>Interest conveyed to Gallie F. Cole by deed dated 2/7/64 (DB 159-586)</i>
(g) Gallie Cole Heirs, Devisees, Successors or Assigns (2/9)		<i>Interest inherited from Caroline Cole Gregory (1/9) plus interest conveyed from Graham Cole (1/9), see (f) above.</i>
(g.1) Alta M. Cole Heirs, Devisees, Successors or Assigns (2/9)		
(g.1.1) Harold G. Cole Heirs, Devisees, Successors or Assigns		
(g.1.1.1) Doris Jean Cole Heirs, Devisees, Successors, or Assigns		<i>By deed dated 5/23/16 and at Instr# 16-1053, The Estate of Doris Jean Cole purported to convey to Appalachian Energy Inc. all of its interest in minerals in the 85 acre (calc. 79.10 acres) tract. The conveyance may have failed to convey the interest as Kimberly Willis failed to qualify as executor.</i>
(g.1.1.1.a) Kimberly Willis 1011 Nature Wood Circle Kent, OH 44240		

210000591

Exhibit D
 VS16
 Docket #VGOB 21-0420-4237
 List of all Leased Owners/Claimants Being Voluntarily Pooled
 (Acre Unit)

	Acres in Unit	Interest in Unit
(g.1.1.1.b) Appalachian Energy, Inc 230 Charwood Drive Abingdon, VA 24210	0.0319 acres 2/27 of 0.43 acres	0.0009%
(g.1.2) Donald Theodore Cole Heirs, Devisees, Successors or Assigns (2/27)		
(g.1.2.a) Donald Stephen Cole 11 Woodcreek Drive Blue Ash, OH 45241	0.0159 acres 1/27 of 0.43 acres	0.0004%
(g.1.2.b) Kenneth Edward Cole 12043 Windermere Crossing Circle Winter Garden, FL 34787-5522	0.0159 acres 1/27 of 0.43 acres	0.0004%
(g.1.3) Charles F. Cole Heirs, Devisees, Successors or Assigns		
(g.1.3.1) Norma Cole Dotson Heirs, Devisees Successors, or Assigns		
(g.1.3.1.1) Sherry Cole		
(g.1.3.1.1.1) Sherry Cole 872 Wolf Creek Trail, Apt. 5 Abingdon, VA 24210	0.0159 acres 1/27 of 0.43 acres	0.0004%
(g.1.3.1.1.2) Anthony Looney 128 Hampshire Drive Mooresville, NC 28115	0.0159 acres 1/27 of 0.43 acres	0.0004%
(h) Caroline Cole Keen P.O. Box 233 Whitehood, VA 24657	0.0478 acres 1/9 of 0.43 acres	0.0013%
(i) Nannie Gamett Cole Cooper Heirs, Devisees, Successors or Assigns (1/9)		
(i.1) Hassell McArthur Cooper (1/81)		
(i.2) Graham Millard Cooper (1/81)		
(i.3) Josh Wilson Cooper (1/81)		
(i.4) Caroline Cole Keen P.O. Box 233 Whitehood, VA 24657	0.0159 acres 1/27 of 0.43 acres	0.0004%
(i.5) Theima Geraldine Murray (1/81)		

Sherry Cole assigned 1/2 of her interest to Anthony Looney 6/25/2019, Instrument# 19-0875

Interest conveyed to Caroline Keen by deed dated 10/21/81 (DB 283-471) - see (i.4) below.

Interest conveyed to Caroline Keen by deed dated 10/26/81 (DB 283-863) - see (i.4) below.

Interest conveyed to Caroline Keen by deed dated 11/09/81 (DB 284-113) - see (i.4) below.

Interest conveyed to Mark Sizemore by quitclaim deed dated 2/6/85 (DB 308-270)

210000591

Exhibit D
VS16
Docket #VCOB 21-0420-4237
List of all Leased Owners/Claimants being Voluntarily Pooled
 (Acre Unit)

	Acres in Unit	Interest in Unit
(i.5.1) Mark Sizemore, et ux. & Thelma Murray		<i>Interest conveyed to Claude V. Keen and Caroline Keen by deed dated 8/14/86 (DB 323-722) - see (i.8) below</i>
(i.6) Lois Nicholson (1/81)		<i>Interest conveyed to Claude V. Keen and Caroline Keen by deed dated 8/14/86 (DB 323-725) - see (i.8) below</i>
(i.7) Betty Tristan (1/81)		<i>Interest conveyed to Claude V. Keen and Caroline Keen by deed dated 8/14/86 (DB 323-726) - see (i.8) below</i>
(i.8) Claude V. Keen and Caroline Cole Keen		<i>Claude V. Keen D.O.D. 5/14/2012</i>
(i.8.1) Caroline Cole Keen P.O. Box 233 Whitewood, VA 24657	0.0159 acres 1/27 of 0.43 acres	0.0004%
(i.10) Billy Victor Cooper (1/81)		<i>Pre-deceased Garnett Cole Cooper (mother)</i>
(i.10.1) Karen Cooper Rowe P.O. Box 781 Hanover, WV 24839	0.0027 acres 1/162 of 0.43 acres	0.0001%
(i.10.2) Sharon Cooper Daniels P.O. Box 1322 Shady Spring, WV 25918-1322	0.0027 acres 1/162 of 0.43 acres	0.0001%
(i.11) Gary L. Cooper (1/81)		<i>Pre-deceased Garnett Cole Cooper (mother)</i>
(i.11.1) Melanie D. Cooper 1997 Rockhouse Road Paw Paw, KY 41553	0.0018 acres 1/243 of 0.43 acres	0.0000%
(i.11.2) Corey S. Cooper 4455 Old Lesters Fork Road Grundy, VA 24614	0.0018 acres 1/243 of 0.43 acres	0.0000%
(i.11.3) Byron D. Cooper P.O. Box 252 Vansant, VA 24656	0.0018 acres 1/243 of 0.43 acres	0.0000%
Tract #25 - 3.20 Acres	3.20 acres	0.0691%
(1) Norfolk Southern Railway Company Real Estate Dept. - Attn: Ann Powell 1200 Peachtree Road, Box 165 Atlanta, GA 30309		

210000591

Exhibit D
 VS16
 Docket #VGOB 21-0420-4237
 List of all Leased Owners/Claimants being Voluntarily Pooled
 (Acre Unit)

	Acres in Unit	Interest in Unit
<u>Tract #28 - 0.45 Acres</u>		
(1) Norfolk Southern Railway Company Real Estate Dept. - Attn: Ann Powell 1200 Peachtree Road; Box 165 Atlanta, GA 30309	0.45 acres	0.0125%
<u>Tract #29 - 0.86 Acres</u>		
(1) Norfolk Southern Railway Company Real Estate Dept. - Attn: Ann Powell 1200 Peachtree Road; Box 165 Atlanta, GA 30309	0.86 acres	0.0239%
<u>Tract #35 - 0.23 Acres</u>		
(1) Pocahontas Gas LLC 1000 Consol Energy Drive Canonsburg, PA 15317	0.23 acres	0.0064%
<u>Tract #36 - 0.28 Acres</u>		
(1) Pocahontas Gas LLC 1000 Consol Energy Drive Canonsburg, PA 15317	0.28 acres	0.0078%
<u>Tract #37 - 0.18 Acres</u>		
(1) Pocahontas Gas LLC 1000 Consol Energy Drive Canonsburg, PA 15317	0.18 acres	0.0050%
<u>Tract #42 - 0.21 Acres</u>		
(1) Gele Wimmer 1077 Whites Bottom Road Whitehood, VA 24657	0.21 acres	0.0058%
<u>Tract #44 - 0.25 Acres</u>		
(1) Deborah S. Kelly* 1105 Whites Bottom Circle Whitehood, VA 24657	0.25 acres	0.0070%

* NOTE: Coalbed Methane leased by Appalachia Energy, Inc.

Exhibit D
VS16
Docket #VGOB 21-0420-4237
List of all Leased Owners/Claimants being Voluntarily Pooled
(Acres Unit)

	Acres in Unit	Interest in Unit
Tract #46 - 0.24 Acres		
(1) David Sparks, et al (A/K/A William Lewis Keene Heirs)	0.24 acres	0.0067%
(a) Macie Stewart Heirs, Devisees, Successors or Assigns		
(a.1) Ervin Stewart Heirs, Devisees, Successors or Assigns		
(a.1.1) Clyde Stewart Heirs, Devisees, Successors or Assigns		
(a.1.1.1) Louise Stewart PO Box 14 Ligonier, IN 46767	0.0060 acres 1/40 of 0.24 acres	0.0002%
(a.1.3) Gertrude V. Wallace Heirs, Devisees, Successors or Assigns		
(a.1.3.1) Jerlene Wallace 9801 Sunrise Blvd, Unit 26 North Royalton, OH 44133-3462	0.0015 acres 1/160 of 0.24 acres	0.0000%
(a.1.3.2) Lucille Wheeler 14230 Bernington Dr. Strongsville, OH 44136-8102	0.0015 acres 1/160 of 0.24 acres	0.0000%
(a.1.3.3) Curtis Wallace 3408 Warren Rd, Apt 4 Cleveland, OH 44111-2033	0.0015 acres 1/160 of 0.24 acres	0.0000%
(a.1.3.4) Dorothy Parker Heirs, Devisees, Successors or Assigns		
(a.1.3.4.1) Hannah M. Parker 5043 Signal Hill Lane Cincinnati, OH 45244	0.0015 acres 1/160 of 0.24 acres	0.0000%
(a.1.4) Irene Sapp Foster 12318 Old State Hwy 28 Pikeville, TN 37367-4216	0.0060 acres 1/40 of 0.24 acres	0.0002%
(a.1.5) Ethelene Wirmner 5227 State Line Ridge Rd Grundy, VA 24614-7421	0.0060 acres 1/40 of 0.24 acres	0.0002%
(b) Alva Woodrow Keene Heirs, Devisees, Successors or Assigns		

210000591

Docket #VGOB 21-0420-4237
List of all Leased Owners/Claimants being Voluntarily Pooled
(Acre Unit)

	Acres in Unit	Interest in Unit
(b.1) Myrtle F. Keene Heirs, Devisees, Successors or Assigns		
(b.1.1) Gary Dean Keene Heirs, Devisees, Successors or Assigns		
(b.1.1.1) Julia Ann Keene 570 Maid Street Pounding Mill, VA 24637	<i>Life Estate</i>	
(b.1.1.2) Kevin Shane Keene 264 Precision Blvd Telford, TN 37690-2453	0.0100 acres 1/24 of 0.24 acres	0.0003%
(c) Lizzie Bell Stewart Heirs, Devisees, Successors or Assigns		
(c.1) Thomas Stewart Heirs, Devisees, Successors or Assigns		
(c.1.1) Josephine Johnry 124 Johnry Trail Hawthorne, FL 32640-6250	0.0100 acres 1/24 of 0.24 acres	0.0003%
(c.1.2) Tommy W. Stewart 162 Roddy Rd Palatka, FL 32177-8110	0.0100 acres 1/24 of 0.24 acres	0.0003%
(e) David Carl Keene Heirs, Devisees, Successors, or Assigns		
(e.1) Linda Joyce Compton PO Box 236 Pilgrims Knob, VA 24634	0.0100 acres 1/24 of 0.24 acres	0.0003%
(e.2) Brenda Lois Keene PO Box 2074 Cedar Bluff, VA 24609	0.0100 acres 1/24 of 0.24 acres	0.0003%
(e.3) David Ralph Keene Heirs, Devisees, Successors, or Assigns	<i>Pre-Deceased</i>	
(e.3.1) Samantha Keene Taylor 227 East 41st Street Norfolk, VA 23504	0.0050 acres 1/48 of 0.24 acres	0.0001%

210000591

Exhibit D
 VS16
 Docket #VGOB 21-0420-4237
 List of all Leased Owners/Claimants Being Voluntarily Pooled
 (Acre Unit)

	Acres in Unit	Interest in Unit
(e.3.2) David Adam Keene 376 Nixon Road Wytheville, VA 24382	0.0050 acres 1/48 of 0.24 acres	0.0001%
(f) Leonard Keene 1219 Thru Drive Pounding Mill, VA 24637	0.0300 acres 1/8 of 0.24 acres	0.0008%
(g) Ulyse Jack Keene 158 Maid St Pounding Mill, VA 24637	0.0300 acres 1/8 of 0.24 acres	0.0008%
Tract #57 - 0.15 Acres Caroline Cole Keen, et al. (Caroline Cole Gregory Heirs, Devisees, Successors or Assigns) 79.10 Acre Tract	0.15 acres	0.0042%
(1) Caroline Cole Gregory Heirs, Devisees, Successors or Assigns		
(e) Hassel Cole (1/9)		
(a.1) Theima Parks		
(a.1.1) Edith G. Street *** P.O. Box 459 Abingdon, VA 24212	0.0083 acres 1/18 of 0.15 acres	0.0002%
(a.1.2) Marion S. Combs Heirs, Devisees, Successors or Assigns (1/18) ***		
(a.1.2.1) Martha E. Combs Trust PO Box 1404 Abingdon, VA 24121	0.0028 acres 1/54 of 0.15 acres	0.0001%
(a.1.2.2) Frederick H. Combs II Heirs, Devisees, Successors or Assigns		
(a.1.2.2.a) Fred H. Combs II Testamentary Trust c/o Trustee P.O. Box 841 Tazewell, VA 24651	0.0028 acres 1/54 of 0.15 acres	0.0001%
(a.1.2.3) Carol Irvin		

Interest conveyed to Theima Parks by creditor's suit dated 5/2/64 (DB 161-326)
 Interest conveyed to Edith Street and Marion Combs by deed dated 5/7/64 (DB 161-365)

Conveyed 1/54 interest to CiPL, LP (Instrument 1200026521)

210000591

Exhibit D
VS16

Docket #VGOB 21-0420-4237
List of all Leased Owners/Claimants being Voluntarily Pooled
(Acres Unit)

	Acres in Unit	Interest in Unit
(a.1.2.3.1) CIPL, LP 4710 Hunterwood Circle Richmond, TX 77406	0.0028 acres 1/54 of 0.15 acres	0.0001%
*** NOTE: CNX Gas Company conveyed its Royalty Interest in the CBM Only to Edith Street, John Irvin, Carol Irvin, Martha Combs and The Frederick H. Combs II Testamentary Trust by deed dated 3/07/08 (Inst#080001170).		
(b) Kermit Cole Heirs, Devisees, Successors or Assigns (1/9)		
(b.1) Mona Cole, widow - Deceased	Dower interest of a 1/3 Life Estate	
(b.2) Nancy J. Cole P. O. Box 2075 Beckley, WV 25802	0.0167 acres 1/9 of 0.15 acres	0.0005%
(b.3) Shirley Cole Fuqua Heirs, Devisees, Successors or Assigns (1/18)		
(b.3.1) Mona Cole Heirs, Devisees, Successors or Assigns	No issue and her husband is deceased. Shirley Fuqua pre-deceased Mona Cole, her mother.	
(b.3.1.a) Nancy J. Cole (1/18)	The 1/18th interest is combined with (b.2) above.	
(c) Trula Burress Helts, Devisees, Successors or Assigns (1/9)		
(c.1) James W. Burress 22638 Aven Lane Abingdon, VA 24211	0.0083 acres 1/18 of 0.15 acres	0.0002%
(c.2) Margaret M. Davis P.O. Box 10 Richlands, VA 24641	0.0083 acres 1/18 of 0.15 acres	0.0002%
(d) Leonard P. Cole (1/9)		
(d.1) B. W. McDonald	Interest conveyed to B. W. McDonald and Lena McDonald by deed dated 6/14/72 (DB 207-254) Interest in 85 acre tract conveyed to Lena McDonald by deed dated 4/20/85 (DB 321-236)	
(d.2) Lena McDonald Heirs, Devisees, Successors or Assigns		
(d.2.1) Byrd W. McDonald, II 10456 NW 2nd Ave. Portland, OR 97231	0.0033 acres 1/45 of 0.15 acres	0.0001%
(d.2.2) Timothy J. McDonald 980 Cresswood Drive Prestonsburg, KY 41653	0.0033 acres 1/45 of 0.15 acres	0.0001%
(d.2.3) Tamala M. Peiphrey 10809 Meeting Street Prospect, KY 40059	0.0033 acres 1/45 of 0.15 acres	0.0001%

210000591

Exhibit D
VS16
Docket #VGOB 21-0420-4237
List of all Leased Owners/Claimants being Voluntarily Pooled
(Acres in Unit)

	Acres in Unit	Interest in Unit
(d.2.4) Gregory B. McDonald 2220 Nicholasville Rd, Ste 250 Lexington, KY 40503	0.0033 acres 1/45 of 0.15 acres	0.0001%
(d.2.5) Greta McDonald Meek 177 Colvin Branch Oil Springs, KY 41238	0.0033 acres 1/45 of 0.15 acres	0.0001%
(e) Sherman Cole Heirs, Devisees, Successors or Assigns (1/9)		
(e.1) Virgie Cole, widow - Deceased	<i>Dower Interest of a 1/3 Life Estate</i>	
(e.2) Larry Dean Cole 16927 Dismal River Rd Whitewood, VA 24657	0.0028 acres 1/54 of 0.15 acres	0.0001%
(e.3) Mary F. Harris 4823 Basswood Drive Columbus, GA 31904	0.0028 acres 1/54 of 0.15 acres	0.0001%
(e.4) Caroline Jones (1/54)		
(e.5) Debbie Cole Rife (1/54)		
(e.6) Leon Lonnie Cole (1/54)		
(e.7) Jennings Habart Cole (1/54)		
(e.8) Claude V. Keen and Caroline Keen		
(e.8.1) Caroline Cole Keen P.O. Box 233 Whitewood, VA 24657	0.0111 acres 2/27 of 0.15 acres	0.0003%
(f) Graham Cole (1/9)		
(g) Gallie Cole Heirs, Devisees, Successors or Assigns (2/9)		
(g.1) Alta M. Cole Heirs, Devisees, Successors or Assigns (2/9)		
(g.1.1) Harold G. Cole Heirs, Devisees, Successors or Assigns		
(g.1.1.1) Doris Jean Cole Heirs, Devisees, Successors, or Assigns		

Interest conveyed to Claude V. Keen and Caroline Keen by deed dated 5/20/85 (DB 311-621). See (e.8) below.

Interest conveyed to Claude V. Keen and Caroline Keen by deed dated 5/23/85 (DB 311-623). See (e.8) below.

Interest conveyed to Claude V. Keen and Caroline Keen by deed dated 11/01/85 (DB 316-276). See (e.8) below.

Interest conveyed to Claude V. Keen and Caroline Keen by deed dated ___/___/85 (DB 316-278). See (e.8) below.

Claude V. Keen D.O.D. 5/14/2012

Interest conveyed to Gallie F. Cole by deed dated 2/7/84 (DB 159-586)

Interest inherited from Caroline Cole Gregory (1/9) plus interest conveyed from Graham Cole (1/9), see (f) above.

By deed dated 5/23/16 and at Instr# 16-1053. The Estate of Doris Jean Cole purported to convey to Appalachian Energy Inc. all of its interest in minerals in the 85 acre (calc. 79.10 acres) tract. The conveyance may have failed to convey the interest as Kimberly Willis failed to qualify as executor.

Exhibit D
VS16
Docket #VGOB 21-0420-4237
List of all Leased Owners/Claimants being Voluntarily Pooled
(Acres in Unit)

	Acres in Unit	Interest in Unit
(g.1.1.1.a) Kimberly Willis 1011 Nature Wood Circle Kent, OH 44240	0.0111 acres 2/27 of 0.15 acres	0.0003%
(g.1.1.1.b) Appalachian Energy, Inc 230 Charwood Drive Abingdon, VA 24210	0.0056 acres 1/27 of 0.15 acres	0.0002%
(g.1.2) Donald Theodore Cole Heirs, Devisees, Successors or Assigns (2/27)	0.0056 acres 1/27 of 0.15 acres	0.0002%
(g.1.2.a) Donald Stephen Cole 11 Woodcreek Drive Blue Ash, OH 45241		
(g.1.2.b) Kenneth Edward Cole 12043 Windemere Crossing Circle Winter Garden, FL 34787-5622		
(g.1.3) Charles F. Cole Heirs, Devisees, Successors or Assigns		
(g.1.3.1) Norma Cole Dolson Heirs, Devisees Successors, or Assigns		
(g.1.3.1.1) Sherry Cole		
(g.1.3.1.1.1) Sherry Cole 872 Wolf Creek Trail, Apt. 5 Abingdon, VA 24210	0.0056 acres 1/27 of 0.15 acres	0.0002%
(g.1.3.1.1.2) Anthony Looney 128 Hampshire Drive Mooresville, NC 28115	0.0056 acres 1/27 of 0.15 acres	0.0002%
(h) Caroline Cole Keen P.O. Box 233 Whitwood, VA 24657	0.0167 acres 1/9 of 0.15 acres	0.0005%
(i) Nannie Garnett Cole Cooper Heirs, Devisees, Successors or Assigns (1/8)		
(i.1) Hassell McArthur Cooper (1/81)		
(i.2) Graham Millard Cooper (1/81)		
(i.3) Josh Wilson Cooper (1/81)		

Sherry Cole assigned 1/2 of her interest to Anthony Looney 6/25/2019, instrument# 19-0875

Interest conveyed to Caroline Keen by deed dated 10/21/81 (DB 283-471) - see (i.4) below.
Interest conveyed to Caroline Keen by deed dated 10/26/81 (DB 283-863) - see (i.4) below.
Interest conveyed to Caroline Keen by deed dated 11/09/81 (DB 284-113) - see (i.4) below.

Exhibit D
VS16
Docket #VGOB 21-0420-4237
List of all Leased Owners/Claimants being Voluntarily Pooled
(Acres Unit)

210000591

	Acres in Unit	Interest in Unit
(1.4) Caroline Cole Keen P.O. Box 233 Whitewood, VA 24657	0.0056 acres 1/27 of 0.15 acres	0.0002%
(1.5) Thelma Geraldine Murray (1/81)	<i>Interest conveyed to Mark Sizemore by quitclaim deed dated 2/6/85 (DB 309-270)</i>	
(1.5.1) Mark Sizemore, et ux. & Thelma Murray	<i>Interest conveyed to Claude V. Keen and Caroline Keen by deed dated 8/14/86 (DB 323-722) - see (1.8) below</i>	
(1.6) Lois Nicholson (1/81)	<i>Interest conveyed to Claude V. Keen and Caroline Keen by deed dated 8/14/86 (DB 323-725) - see (1.8) below</i>	
(1.7) Betty Tristian (1/81)	<i>Interest conveyed to Claude V. Keen and Caroline Keen by deed dated 8/14/86 (DB 323-728) - see (1.8) below</i>	
(1.8) Claude V. Keen and Caroline Cole Keen	Claude V. Keen D.O.D. 5/14/2012	
(1.8.1) Caroline Cole Keen P.O. Box 233 Whitewood, VA 24657	0.0056 acres 1/27 of 0.15 acres	0.0002%
(1.10) Billy Victor Cooper (1/81)	<i>Pre-deceased Garnett Cole Cooper (mother)</i>	
(1.10.1) Karen Cooper Rowe P.O. Box 781 Hanover, WV 24839	0.0009 acres 1/162 of 0.15 acres	0.0000%
(1.10.2) Sharon Cooper Daniels P.O. Box 1322 Shady Spring, WV 25918-1322	0.0009 acres 1/162 of 0.15 acres	0.0000%
(1.11) Gary L. Cooper (1/81)	<i>Pre-deceased Garnett Cole Cooper (mother)</i>	
(1.11.1) Melanie D. Cooper 1997 Rockhouse Road Paw Paw, KY 41553	0.0006 acres 1/243 of 0.15 acres	0.0000%
(1.11.2) Corey S. Cooper 4455 Old Lesters Fork Road Grundy, VA 24614	0.0006 acres 1/243 of 0.15 acres	0.0000%
(1.11.3) Byron D. Cooper P.O. Box 252 Vansant, VA 24656	0.0006 acres 1/243 of 0.15 acres	0.0000%
<u>Tract #58 - 17.07 Acres</u>	17.07 acres	0.4751%
(1) P.J. Brown Heirs, et al <i>(889.00 Acre Tract)</i>	<i>Died Testate - Interest devised to Laura C. Repass</i>	

(a) Nardie Fletcher Heirs, Devisees, Successors or Assigns (1/6)

Exhibit D
VS16
Docket #VGOB 21-0420-4237
List of all Leased Owners/Claimants being Voluntarily Pooled
 (Acres Unit)

	Acres in Unit	Interest in Unit
(a.1) Laura C. Repass Heirs, Devisees, Successors or Assigns		
<i>Predeceased Narcie Fletcher interest passed to daughter</i>		
(a.1.1) Lynn Repass Mullins, Heirs, Successors or Assigns		
<i>Died Testate - Interest devised to John R. Mullins</i>		
(a.1.1.1) John R. Mullins		
<i>By deed dated 11/2/92 (DB 403/18) conveyed his interest to his five children</i>		
<i>The interest of John R. Mullins was involved in a Bankruptcy Court Order. See Settlement Agreement dated 4/11/11 for disbursement. (1/6)</i>		
Royalty Payments per the 04/11/11 Settlement Agreement - PGP Well		
(a.1.1.1.a) Mary Ann Mullins Trust c/o Mary Ann Strong 168 Sandy Lane Richlands, VA 24641	0.569 acres 1/30 of 17.07 acres	0.0158%
(a.1.1.1.b) Susan G. Maynard Trust c/o Susan G. Maynard 503 Plough Point Beaufort, SC 29902	0.569 acres 1/30 of 17.07 acres	0.0158%
(a.1.1.1.c) Lynn A. Lawson Trust c/o Lynn A. Lawson Trustee 18083 Rocky Top Ridge Bristol, VA 24202	0.569 acres 1/30 of 17.07 acres	0.0158%
(a.1.1.1.d) Charles R. Mullins & John Robert Mullins, II Trust c/o John Taylor 4600 Park Road Suite 420 Charlotte, NC 28209	1.138 acres 1/15 of 17.07 acres	0.0317%
<i>Note: The 1/15th interest released from suspense due to Granting Motion Order dated 9/6/2007</i>		
(b) Ella W. Weddington Heirs, Devisees, Successors or Assigns (1/6)		
(b.1) Hattie Thompson (1/18)		
<i>Conveyed (1/2) interest to Oscar W. Thompson, Jr. (DB 290/440) & (1/2) interest Betty T. Scott (DB 290/437)</i>		
(b.1.1) Oscar W. Thompson, Jr. Heirs, Devisees, Successors or Assigns		
(b.1.1.1) James F. Thompson PO Box 3443 Pikeville, KY 41502	0.158 acres 1/108 of 17.07 acres	0.0044%
(b.1.1.2) Janie T. Hall PO Box 2316 Pikeville, KY 41502	0.158 acres 1/108 of 17.07 acres	0.0044%
(b.1.1.3) Oscar W. Thompson, III PO Box 3170 Pikeville, KY 41502	0.158 acres 1/108 of 17.07 acres	0.0044%

Exhibit D
YS16
Docket #YGOB 21-0420-4237
List of all Leased Owners/Claimants being Voluntarily Pooled
(Acre Unit)

	Acres in Unit	Interest in Unit
(b.1.2) Betty T. Scott Heirs, devisees, successors or assigns		
(b.1.2.1) William T. Scott PO Box 1316 Pikeville, KY 41502	0.237 acres 1/72 of 17.07 acres	0.0066%
(b.1.2.2) John H. Scott, III PO Box 2617 Pikeville, KY 41502	0.237 acres 1/72 of 17.07 acres	0.0066%
(b.2) Edith Cassidy (1/18)		
(b.2.1) Edith Mae Vanhoose Heirs, devisees, successors or assigns (1/36)		
(b.2.1.1) Suzy J. Delong Trust c/o Suzy Dalong, Trustee 276 Yorkwood Forest Drive Pikeville, KY 41501	0.158 acres 1/108 of 17.07 acres	0.0044%
(b.2.1.2) Charles R. Vanhoose Trust c/o Charles R. Vanhoose, Trustee 149 Thompson Road Pikeville, KY 41501	0.158 acres 1/108 of 17.07 acres	0.0044%
(b.2.1.3) William C. Vanhoose Trust c/o Wm. C. Vanhoose, Trustee 158 Hickory Lane Pikeville, KY 41501	0.158 acres 1/108 of 17.07 acres	0.0044%
(b.2.2) Ballard W. Cassidy Heirs, devisees, successors or assigns		
(b.2.2.1) Cassidy Family Ventures, LLC 3301 Feliclana Lane Lexington, KY 40509	0.474 acres 1/36 of 17.07 acres	0.0132%
(b.3) Fae W. Ramsey (1/18) (aka Faye)		
(b.3.1) James P. Ramsey, Sr. Heirs, devisees, successors or assigns (1/54)		
(b.3.1.1) Michael C. Ramsey Heirs, devisees, successors or assigns		

Conveyed her interest to Edith Mae Vanhoose (1/2) & Ballard W. Cassidy (1/2) DB 290/341

By deeds dated 6/2/182 she conveyed her interest to: James P. Ramsey (1/3), Susan Ramsey (1/9), Susan Ramsey (1/9), Joe B. Ramsey, Sr (1/3), William N. Ramsey, Jr (1/9), G. Frank Ramsey (1/9)

Died Testate - Interest devised to two sons

210000591

Exhibit D
VS16
Docket #VGOB 21-0420-4237
List of all Leased Owners/Claimants Being Voluntarily Pooled
(Acre Unit)

	Acres in Unit	Interest in Unit
(b.3.1.1.1) Jennifer Lynn Ramsey PO Box 5660 Eugene, OR 97405	0.158 acres 1/108 of 17.07 acres	0.0044%
(b.3.1.2) James P. Ramsey, Jr. Heirs, Devisees, Successors, or Assigns	0.053 acres 1/324 of 17.07 acres	0.0015%
(b.3.1.2.1) Deborah K. Ramsey 908 St. Patrick Dr Tallahassee, FL 32310	0.053 acres 1/324 of 17.07 acres	0.0015%
(b.3.1.2.2) James Patton Ramsey, III 85 Weddington Branch Rd Pikeville, KY 41501	0.053 acres 1/324 of 17.07 acres	0.0015%
(b.3.1.2.3) Clyde Dawson Ramsey 1121 Nandina Ct Tallahassee, FL 32308	0.105 acres 1/162 of 17.07 acres	0.0029%
(b.3.2) Susan Joyce Ramsey Aldridge 85 Weddington Branch Road Pikeville, KY 41501	0.316 acres 1/54 of 17.07 acres	0.0088%
(b.3.3) Joe B. Ramsey, Sr. (aka Joe E. Ramsey) 354 Weddington Branch Road, Suite 1 Pikeville, KY 41501	0.105 acres 1/162 of 17.07 acres	0.0029%
(b.3.4) William N. Ramsey, Jr. 85 Weddington Branch Road Pikeville, KY 41501	0.105 acres 1/162 of 17.07 acres	0.0029%
(b.3.5) George Frank Ramsey Heirs, Devisees, Successors or Assigns	0.105 acres 1/162 of 17.07 acres	0.0029%
(b.3.5.1) Teddy Colley PO Box 2141 Pikeville, KY 41502-2141	0.105 acres 1/162 of 17.07 acres	0.0029%
(c) Lena B. Carter (1/6) - Deceased (Life Estate extinguished)		By deed 12/5/79, conveyed (1/2) interest to Allen B. Carter & (1/2) interest to Guy P. Carter (DB 148/158)
(c.1) Allen B. Carter (1/12)		Conveyed (1/2) interest to William H. Carter & (1/2) interest to Sue C. Lemaire (DB 153/173)
(c.1.1) William H. Carter (1/24)		Conveyed his interest to Victor C. Haga & Sue (Lemaire) Haga (DB 170/558)
(c.1.2) Sue C. Lemaire Haga, et vir. (1/24 + 1/24 = 1/12)		Obtained 1/24 from Allen B. Carter and 1/24 from William Carter Conveyed 1/12 interest to Eleanor Wall, et vir.
(c.1.2.1) Eleanor H. Wall, et vir.		Conveyed interest to Sue C. Haga, et vir.

210000591

Exhibit D
 VS16
 Docket #VGOB 21-0420-4237
 List of all Leased Owners/Claimants being Voluntarily Pooled
 (Acres Unit)

	Acres in Unit	Interest in Unit
(c.1.2.1.e) Sue C. Haga, et vlr.		Conveyed interest to Victor Carl Haga (husband)
(c.1.2.1.a.1) Victor Carl Haga, et ux.		Conveyed interest to Sue Carter Sloan for Life and Remainder to Eleanor Lynette Lemaire
(c.1.2.1.a.1.1) Sue Sloan - Deceased		Interest only for Life then passes
(c.1.2.1.a.1.2) Eleanor Lynette Lemaire 864 West Street Carlisle, MA 01741	1.423 acres 1/12 of 17.07 acres	0.0396%
(c.2) Guy P. Carter (1/12)		Conveyed (1/2) interest to Johnnye H. Carter & (1/2) interest to John W. Gillespie
(c.2.1) Johnnye H. Carter Greer Hunter - Deceased (1/24)		Conveyed to herself for life and remainder to Waban Carter, Johnnye Lettorman & Toni McGowan
(c.2.1.1) Waban Page Carter 601 Kemp Road West Greensboro, NC 27410	0.237 acres 1/72 of 17.07 acres	0.0066%
(c.2.1.2) Johnnye Juan Carter Letterman 4 Haverford Pt Greensboro, NC 27455	0.237 acres 1/72 of 17.07 acres	0.0066%
(c.2.1.3) Toni Bates McGowan 1916 Trumbull Drive Dunwoody, GA 30338	0.237 acres 1/72 of 17.07 acres	0.0066%
(c.2.2) John W. Gillespie Heirs, Devisees, Successors or Assigns (1/24)		
(c.2.2.1) John W. Gillespie Trust		Trustee conveyed interest to Gillespie Co. (DB 473466)
(c.2.2.1.a) Gillespie Company P.O. Box 675 Tazewell, VA 24651	0.711 acres 1/24 of 17.07 acres	0.0198%
(d) George M. Brown Heirs, Devisees, Successors or Assigns		1/6 interest = inherited from P.J. Brown (1/7) & Florence Crabtree (1/7 divided between 6 siblings) Was conveyed a 1/42 interest from Henry Patton Brown, see (f.5.1) below. Life Estate of Virginia Ropass extinguished
(d.1) H. Eldridge Brown Heirs, Devisees, Successors or Assigns		Died Testate (WB 44/520), devised (1/2) interest to Gertrude Brown & (1/2) interest divided between to Pauline Hagy, Harley Brown II, George Brown
(d.1.1) Gertrude Hudson Brown (2/21)		By 12/31/92 deed, the interest was conveyed to Eldridge Brown Co. (DB 403-183)
(d.1.2) Pauline Brown Hagy (2/63)		By 12/31/92 deed, the interest was conveyed to Eldridge Brown Co. (DB 403-183)
(d.1.3) Henry Eldridge Brown II (2/63)		By 12/31/92 deed, the interest was conveyed to Eldridge Brown Co. (DB 403-183)

Exhibit D
VS16
Docket #YGOB 21-0420-4237
List of all Leased Owners/Claimants being Voluntarily Pooled
(Acre Unit)

	Acres in Unit	Interest in Unit
(d.1.4) George Glayde Brown (2/63)		
(d.1.5) Eldridge Brown Company PO Box 730 Richlands, VA 24641	3.251 acres 4/21 of 17.07 acres	0.0905%
<i>By 12/31/92 deed, the interest was conveyed to Eldridge Brown Co. (DB 403-183)</i>		
(e) Rosa B. McKenny Heirs, Devisees, Successors or Assigns (1/6)		
(e.1) John A. McKenny - Deceased		
(e.2) Luther George McKenny Heirs, Devisees, Successors or Assigns (1/36)		
(e.2.1) Patricia Thouverelle McKenny - Deceased		
(e.2.2) Charles Robert McKenny Heirs, Devisees, Successors, or Assigns		
(e.2.2.1) Jean McKenny 3122 Birch Street Carmichael, CA 95608	0.079 acres 1/216 of 17.07 acres	0.0022%
(e.2.2.2) Alan McKenny 5912 Via Casillas Carmichael, CA 95608	0.079 acres 1/216 of 17.07 acres	0.0022%
(e.2.2.3) Lee Amy Sacks 940 El Oro Drive Auburn, CA 95603	0.079 acres 1/216 of 17.07 acres	0.0022%
(e.2.3) Nancy McKenny Goss * (1/72) 502 W. Broad St., #314 Falls Church, VA 22046	0.237 acres 1/72 of 17.07 acres	0.0066%
(e.3) James S. McKenny (1/36 + 1/36 = 1/18)		
(e.3.1) James R. McKenny * (1/18)		
(e.3.1.1) Susan W. McKenny 3810 Atlantic Ave Apt 606 Virginia Beach, VA 23451	0.948 acres 1/18 of 17.07 acres	0.0264%
(e.3.1.2) James Reinhardt McKenny, Jr. 16 Riverbank Ct. #1 New Canaan, 06840		
<i>Life Estate extinguished</i>		
<i>Life Estate extinguished</i>		
<i>Includes the 1/36 interest from Ruth M. Ainsley, see (e.7) below.</i>		
<i>By 2/17/87 deed, the interest was conveyed to James R. McKenny (DB 329/659)</i>		
<i>Will devised a Life Estate in royalty income to Susan W. McKenny with the remainder interest passing at her death to James Reinhardt McKenny, Jr., Monica Cole McKenny Johnson, and Margaret McClure McKenny Nash, in equal shares, per stirpes.</i>		

Exhibit D
VS16

Docket #YGOB 21-0420-4237
List of all Leased Owners/Claimants Being Voluntarily Pooled
(Acre Unit)

	Acre in Unit	Interest in Unit
(e.3.1.3) Monica Cole McKerny Johnson 4630 Sperryville Pike Woodville, VA 22749		
(e.3.1.4) Margaret Nash 4021 Shallowbrook Lane Olney, MD 20832		
(e.4) John A. McKerny, Jr. (1/36)		
(e.4.1) John A. McKerny, III * Heirs, Devisees, Successors or Assigns		
(e.4.1.1) Mary McKerny PO Box 138 Idledale, CO 80453	0.040 acres 1/432 of 17.07 acres	0.0011%
(e.4.1.2) Natalie McKerny 599 Wright St, Apt 104 Lakewood, CO 80228	0.026 acres 1/648 of 17.07 acres	0.0007%
(e.4.1.3) Elizabeth C. Gillespie 4688 Mariposa Dr Englewood, CO 80110	0.026 acres 1/648 of 17.07 acres	0.0007%
(e.4.1.4) Kimberly Ann Strotz Heirs, Devisees, Successors or Assigns		
(e.4.1.4.1) William E. Strotz, III PO Box 178 Idledale, CO 80453	0.005 acres 1/3240 of 17.07 acres	0.0001%
(e.4.1.4.2) Jonathan A. Strotz 16805 W 16th Pl Golden, CO 80401-2712	0.005 acres 1/3240 of 17.07 acres	0.0001%
(e.4.1.4.3) Josiah D. Strotz c/o William E Strotz, Jr - Guardian 16805 W 16th Pl Golden, CO 80401-2712	0.005 acres 1/3240 of 17.07 acres	0.0001%
(e.4.1.4.4) Rachel J. Strotz c/o William E Strotz, Jr - Guardian 16805 W 16th Pl Golden, CO 80401-2712	0.005 acres 1/3240 of 17.07 acres	0.0001%

Died Testate - Interest devised/deed his four children.

210000591

Exhibit D
VS16
Docket #YGOB 21-0420-4237
List of all Leased Owners/Claimants being Voluntarily Pooled
(Acres Unit)

	Acres in Unit	Interest in Unit
(e.4.1.4.5) Amy Olivia Grace Strotz c/o William E Strotz, Jr - Guardian 16805 W 16th Pl Golden, CO 80401-2712	0.005 acres 1/3240 of 17.07 acres	0.0001%
(e.4.2) Elizabeth McKenny Adams 1063 Hollow Hill Rd Lynchburg, VA 24503	0.119 acres 1/144 of 17.07 acres	0.0033%
(e.4.3) James Paris McKenny Heirs, Devisees, Successors or Assigns <i>Died Intestate - 1/3 spouse and 2/3 children</i>		
(e.4.3.1) Michelle Martin McKenny (now Webb)		
(e.4.3.2) Cynthia McKenny-Therrien PO Box 205 Church View, VA 23032	0.119 acres 1/144 of 17.07 acres	0.0033%
(e.4.4) Natalie Sue McKenny Callis 53 Parkers Point Blvd. Forked River, NJ 08731	0.119 acres 1/144 of 17.07 acres	0.0033%
(e.5) A. P. McKenny Heirs, Devisees, Successors or Assigns (1/36)		
(e.5.1) Ellen S. McKenny * - Deceased	<i>Life Estate extinguished</i>	
(e.5.2) Lucie M. Baldie Heirs, Devisees, Successors or Assigns* (1/72)		
(e.5.2.1) Ellen Allen 109 Horn Creek Ct. Cary, NC 27519	0.237 acres 1/72 of 17.07 acres	0.0066%
(e.5.3) A. P. McKenny, Jr. Heirs, Devisees, Successors or Assigns (1/72)		
(e.5.3.1) Eloise N. McKenny Heirs, Devisees, Successors or Assigns* (1/72)		
(e.5.3.1.1) Eloise G. McKenny Trust		
(e.5.3.1.1.1) May Leigh Thomas Crain		
(e.5.3.1.1.1.1) Ellen Allen 109 Horn Creek Ct. Cary, NC 27519	0.237 acres 1/72 of 17.07 acres	0.0066%
(e.6) Carl E. B. McKenny, Sr. Heirs, Devisees, Successors or Assigns (1/36)		
(e.6.1) Carl E. B. McKenny, Jr. * (1/36)		

210000591

Exhibit D
VS16
Docket #VGOB 21-0420-4237
List of all Leased Owners/Claimants being Voluntarily Pooled
(Acres Unit)

	Acres in Unit	Interest in Unit
(e.6.1.1) Clare C. McKenny Molloy 7 Kilone Grove Ballybeg Erris, County Clare, Ireland	0.474 acres 1/36 of 17.07 acres	0.0132%
(e.7) Ruth M. Ainsley (1/36)	Conveyed her interest to John A. McKenny, Jr. & James S. McKenny, as joint tenants with rights of survivorship. (DB 402/597 TC) John A. McKenny was deceased first vesting title in James S. McKenny.	
* NOTE: By Agreement dated 3/23/77 appointed James R. McKenny as AIF		
Correspondances and Payment are to be made to: James R. McKenny, AIF for Rosa B. McKenny Heirs 192 Ballard Court, Suite 400 Virginia Beach, VA 23462-6538		
(f) James B. Brown Heirs, Devises, Successors or Assigns (1/6)	Predeceased Patton J. Brown	
(f.1) George Ira Brown Heirs, Devises, Successors or Assigns (1/36)	George I. Brown conveyed his interest to John H. White 10/12/14 John H. White conveyed the interest back to George I. Brown 11/18/20	
(f.1.1) Ella Mudge Brown Heirs, Devises, Successors or Assigns	Died Testate - Interest devised to A. P. Brown.	
(f.1.2) A. P. Brown Heirs, Devises, Successors or Assigns (1/36)		
(f.1.2.1) Anna Ruth Brown - Deceased	Life Estate extinguished	
(f.1.2.1.1) Rodney Lynn Brown 126 Laurel Wood Acres Road Cedar Bluff, VA 24609	0.237 acres 1/72 of 17.07 acres	0.0066%
(f.1.2.2) Grover Ira Brown Heirs, Devises, Successors or Assigns (1/72)		
(f.1.2.2.1) Sarah Ariene Brown Buchanan Heirs, Devises, Successors or Assigns (1/72)	Will devised P. J. Brown interest to Preston until his death, at which time they will pass to Laura, Sarah, and Ira	
(f.1.2.3) Preston Buchanan (DOD 10/24/2020)	Life Estate Extinguished	
(f.1.2.3.1) Laura Buchanan Heirs, Devises, Successors, or Assigns <i>(documentation pending)</i>	0.040 acres 1/432 of 17.07 acres	0.0011%
(f.1.2.3.2) Chris Hess 106 Cricket Lane Cedar Bluff, VA 24609		

210000591

Exhibit D
VS16
Docket #VGOB 21-0420-4237
List of all Leased Owners/Claimants being Voluntarily Pooled
(Acre Unit)

	Acres in Unit	Interest in Unit
(f.1.2.3.2.2) Daniel McClanahan 2289 Lovers Gap Road Vansant, VA 24656	0.040 acres 1/432 of 17.07 acres	0.0011%
(f.1.2.3.2.3) Lauralynn McClanahan 5705 Crow Drive Cumming, GA 30041	0.040 acres 1/432 of 17.07 acres	0.0011%
(f.1.2.3.2.4) Brittany McClanahan 22715 Green Springs Church Rd Abingdon, VA 24211		
(f.1.2.3.3) Sarah B. Taylor PO Box 283 Pounding Mill, VA 24637		
(f.1.2.3.4) Ira Buchanan 2737 Little Creek Hwy Dublin, VA 24084		
(f.2) Charles G. Brown Heirs, Devises, Successors or Assigns (1/36) <i>Died Testate - Interest devised to his niece, Hannah A. Taylor (Daughter of Margie Ascue)</i>		
(f.2.1) Hannah Ascue Brown Taylor Heirs, Devises, Successors or Assigns (1/36)		
(f.2.1.1) Glenn Taylor PO Box 103 Rosedale, VA 24280	0.237 acres 1/72 of 17.07 acres	0.0066%
(f.2.1.2) Barbara Taylor Pauley PO Box 767 Rosedale, VA 24280	0.237 acres 1/72 of 17.07 acres	0.0066%
(f.3) Earl Brown Heirs, Devises, Successors or Assigns (1/36)		
(f.3.1) Vivian Witt Brown - Deceased <i>Life Estate extinguished</i>		
(f.3.2) Harold Kent Brown Heirs, Devises, Successors or Assigns <i>Predeceased Vivian Brown (mother) and survived by widow and one child Died Intestate (1/3 Widow - 2/3 Child)</i>		
(f.3.2.1) Margaret Hatcher Brown Heirs, Devises, Successors or Assigns <i>Deeded her interest 10/21/91 to Martha Brown Short & Robert Short (DB 381/812) as tenants by the entirety with rights of survivorship.</i>		
(f.3.2.1.a) Martha B. and Robert W. Short 6615 Tinkerdale Road Roanoke, VA 24019	0.158 acres 1/108 of 17.07 acres	0.0044%

210000591

Exhibit D
 VS16
 Docket #YGOB 21-0420-4237
 List of all Leased Owners/Claimants being Voluntarily Pooled
 (Acre Unit)

	Acres in Unit	Interest in Unit
(f.3.2.2) Martha B. and Robert W. Short 5815 Tinkerdale Road Roanoke, VA 24019	0.316 acres 1/54 of 17.07 acres	0.0088%
(f.4) Leola B. Brown Steele (1/42 + 1/252 = 1/36)		
(f.4.1) Henry Woodrow Steele Heirs, Devisees, Successors or Assigns (1/108)		
(f.4.1.1) Buford Earl Steele Heirs, Devisees, Successors, or Assigns		
(f.4.1.1.1) Juanita Clater PO Box 1704 Front Royal, VA 22630	0.079 acres 1/216 of 17.07 acres	0.0022%
(f.4.1.2) Mary Francis Steele Carter Heirs, Devisees, Successors or Assigns (1/216)		
(f.4.1.2.a) Kenneth E. Carter (1/2) 600 Mount View Street Front Royal, VA 22630	0.040 acres 1/432 of 17.07 acres	0.0011%
(f.4.1.2.b) Tina Carter (1/6) 152 Lincoln Lane Staunton, VA 24401	0.013 acres 1/1296 of 17.07 acres	0.0004%
(f.4.1.2.c) David Carter (1/6) 417 E Criser Rd, Apt. 102 Front Royal, VA 22630	0.013 acres 1/1296 of 17.07 acres	0.0004%
(f.4.1.2.d) Jennifer Willes (1/6) 79 Snowbird Court Front Royal, VA 22630	0.013 acres 1/1296 of 17.07 acres	0.0004%
(f.4.2) Claytor S. Grove Heirs, Devisees, Successors or Assigns (1/108)		
(f.4.2.1) Charles M. Grove, Jr. Heirs, Devisees, Successors or Assigns (1/216)		
(f.4.2.1.a) Roberta C. Grove Heirs, Devisees, Successors, or Assigns		

A. Inherited a 1/42 interest from James B. Brown (1/7th divided between 6 children)
 B. Inherited a 1/252 interest from Florence Crabtree = (1/7th divided between siblings or their heirs = 1/42, then divided between the six heirs of James B. Brown = 1/252)
 C. The deed (DB 93/283 TC) to George M. Brown for 1/42 interest
DOES NOT include the 573.80 acre or the 889.00 acre tracts.

Interest to husband (1/2) and (1/2) each to three children

Exhibit D
VS16
Docket #VGOB 21-0420-4237
List of all Leased Owners/Claimants being Voluntarily Pooled
(Acres Unit)

	Acres in Unit	Interest in Unit
(f.4.2.1.a.1) Ernest Charles Grove 954 Vista Ridge Court Front Royal, VA 22630	0.040 acres 1/432 of 17.07 acres	0.0011%
(f.4.2.1.a.2) Brian Alan Grove 25 Summit Ridge Road Christiansburg, VA 24073	0.040 acres 1/432 of 17.07 acres	0.0011%
(f.4.2.2) Shirley G. Singhas Heirs, Devises, Successors, or Assigns <i>(Documentation Pending)</i>	0.079 acres 1/216 of 17.07 acres	0.0022%
(f.4.3) Faye S. Hough Heirs, Devises, Successors or Assigns (1/108)		
(f.4.3.1) J. Tyson Hough Heirs, Devises, Successors or Assigns		
(f.4.3.1.1) James M. Singhas Heirs, Devises, Successors or Assigns		
(f.4.3.1.1.a) Doris L. Singhas Heirs, Devises, Successors or Assigns		
(f.4.3.1.1.a.1) Amber Frazier 213 Page Street Berryville, VA 22611	0.158 acres 1/108 of 17.07 acres	0.0044%
(f.5) Henry P. Brown Heirs, Devises, Successors or Assigns (1/42 + 1/252 = 1/36) (1/252 remaining)		
(f.5.1) George M. Brown (1/42) see (d) above		
(f.5.2) Beatrice F. Brown - Deceased		
(f.5.3) James Moses Brown Heirs, Devises Successors or Assigns (1/504)		
(f.5.3.1) Roxie Brown Heirs, Devises, Successors, or Assigns		
(f.5.3.1.1) Beverly Lester PO Box 970 Pounding Mill, VA 24637	0.003 acres 1/6048 of 17.07 acres	0.0001%

Died Testate - Interest devised to the James M. Singhas.

*A. Inherited a 1/42 interest from James B. Brown (1/7th divided between 6 children)
B. Inherited a 1/252 interest from Florence Crabtree = (1/7th divided between siblings or their heirs = 1/42, then divided between the six heirs of James B. Brown = 1/252)*

Conveyed 1/42 interest to George M. Brown (DB 68/254) before Florence Crabtree died, see (d) above.

Life Estate extinguished

*Inherited a (1/2) interest of the 1/252 interest from Florence Crabtree
1/3 to Spouse (1/1512) & 2/3 to Children (1/1756)*

210000591

Exhibit D
VS16

Docket #YGOB 21-042D-4237
List of all Leased Owners/Claimants being Voluntarily Pooled
(Acre Unit)

	Acres in Unit	Interest in Unit
(f.5.3.1.2) Gerald Stephen Witt 4545 Wolfhound Drive Mechanicsville, VA 23116	0.003 acres 1/6048 of 17.07 acres	0.0001%
(f.5.3.1.3) Jeffrey Dean Witt 3015 Chukar Drive McKinney, TX 75072	0.003 acres 1/6048 of 17.07 acres	0.0001%
(f.5.3.1.4) Michelle Keen 297 Carroll Drive Hardy, VA 24101	0.003 acres 1/6048 of 17.07 acres	0.0001%
(f.5.3.2) James William Brown Heirs, Devisees, Successors or Assigns (1/756)	<i>Died Testate - Interest devised to Brenda Brown, wife</i>	
(f.5.3.2.a) Brenda Owens Brown Powell PO Box 1595 Duluth, GA 30096	0.023 acres 1/756 of 17.07 acres	0.0006%
(f.5.4) Eugene Lee Brown Heirs, Devisees Successors or Assigns (1/504)	<i>Inherited a (1/2) interest of the 1/252 interest from Florence Crabtree 1/3 to Spouse (1/1512) & 2/3 to Children (1/756 divided between 5 children)</i>	
(f.5.4.1) Martha Evelyn Christian Brown Heirs, Devisees, Successors or Assigns (1/3 of 1/504 = 1/1512)	<i>Died Testate - Interest devised to Nora C. Damron, daughter.</i>	
(f.5.4.1.a) Nora Catherine Damron 475 Maid Street Pounding Mill, VA 24637	0.011 acres 1/1512 of 17.07 acres	0.0003%
(f.6) Marjorie Brown Ascue Heirs, Devisees, Successors or Assigns (1/36)		
(f.6.1) Russell A. Ascue - <i>Deceased</i>	<i>Life Estate extinguished</i>	
(f.6.2) Ruth A. Martin (aka Myrtle Ruth Martin) (1/108)		
(f.6.2.1) Joseph B. Martin, Jr. 3844 Tangle Oak Drive Clemmons, NC 27012	0.158 acres 1/108 of 17.07 acres	0.0044%
(f.6.3) Catherine A. Lee Heirs, Devisees Successors or Assigns (1/108)	<i>Died Testate - Interest devised to her son, Morris Richard Lee</i>	
(f.6.3.1) Morris R. Lee 1072 Ascue Road Cedar Bluff, VA 24609	0.158 acres 1/108 of 17.07 acres	0.0044%
(f.6.4) Hannah Ascue Taylor Heirs, Devisees, Successors or Assigns (1/108 + 1/36 = 1/27)		

210000591

Exhibit D
VS16

Docket #YGOB 21-0420-4237

List of all Leased Owners/Claimants being Voluntarily Pooled
(Acres Unit)

	Acres in Unit	Interest in Unit
(f.6.4.1) Barbara Taylor Pauley P.O. Box 767 Rosedale, VA 24280	0.078 acres 1/216 of 17.07 acres	0.0022%
(f.6.4.2) Glenn C. Taylor P.O. Box 103 Rosedale, VA 24280	0.078 acres 1/216 of 17.07 acres	0.0022%
(g) Florence Crabtree Heirs, Devisees, Successors or Assigns (1/7)		
<i>Died Testate - Interest devised to the Estate of P.J. Brown.</i>		
Tract #60 - 27.78 Acres		
Caroline Cole Heirs, Devisees, Successors or Assigns et al 33.04 Acre Tract	27.78 acres	0.7731%
(1) Caroline Cole Heirs, Devisees, Successors or Assigns		
(a) Hassell Cole		
(a.1) Thelma Parks		
(a.1.1) Edith G. Street * PO Box 459 Abingdon, VA 24212	1.543 acres 1/18 of 27.78 acres	0.0430%
(a.1.2) Marion S. Combs Heirs, Devisees, Successors or Assigns		
(a.1.2.1) F.H. Combs II Testamentary Trust* c/o Amy and/or Eric Combs, Trustees P.O. Box 841 Tazewell, VA 24651	0.514 acres 1/54 of 27.78 acres	0.0143%
(a.1.2.2) Martha E. Combs Trust* PO Box 1404 Abingdon, VA 24212	0.514 acres 1/54 of 27.78 acres	0.0143%
(a.1.2.3) CIPL LP * c/o John C. Irvin 4710 Hunterwood Circle Richmond, TX 77406	0.514 acres 1/54 of 27.78 acres	0.0143%
(b) Kermit F. & Mona McNeil Cole Heirs, Devisees, Successors or Assigns		

Interest sold to Thelma Parks thru creditor's suit (DB 161, PG 326)

Conveyed interest to Edith Street & Marion Combs (DB161, PG 366)

210000591

Exhibit D
VS16
Docket #VGOB 21-0420-4237
List of all Leased Owners/Claimants being Voluntarily Pooled
(Acres Unit)

	Acres in Unit	Interest in Unit
(b.1) Nancy J. Cole * PO Box 2075 Beckley, WV 25802	1.543 acres 1/18 of 27.78 acres	0.0430%
(b.2) Shirley Fuqua	<i>(Deceased - no heirs - interest went to Nancy Cole)</i>	
(b.2.1) Nancy J. Cole * PO Box 2075 Beckley, WV 25802	1.543 acres 1/18 of 27.78 acres	0.0430%
(c) Trula Burruss Heirs, Devisees, Successors or Assigns		
(c.1) James W. Burruss		
(c.1.1) Caroline C. Keen * PO Box 233 Beckley, WV 25802	1.543 acres 1/18 of 27.78 acres	0.0430%
(c.2) Margaret M. Davis		
(c.2.1) Caroline C. Keen * PO Box 233 Beckley, WV 25802	1.543 acres 1/18 of 27.78 acres	0.0430%
(d) Leonard P. Cole		
(d.1) B.W. McDonald		
(d.2) Lena McDonald Heirs, Devisees, Successors or Assigns *		
(d.2.2) Tamaia McDonald Peiphrey * 10809 Meeting St Prospect, KY 40059	0.617 acres 1/45 of 27.78 acres	0.0172%
(d.2.3) Gregory B. McDonald * 2220 Nicholasville Rd, Ste 250 Lexington, KY 40503	0.617 acres 1/45 of 27.78 acres	0.0172%
(d.2.5) Timothy J. McDonald * 980 Cresswood Drive Prestonsburg, KY 41653	0.617 acres 1/45 of 27.78 acres	0.0172%
(e) Sherman & Vergie M. Cole Heirs, Devisees, Successors or Assigns		

Exhibit D
VS16
Docket #YGOB 21-0420-4237
List of all Leased Owners/Claimants being Voluntarily Pooled
(Acre Unit)

	Acres in Unit	Interest in Unit
(e.1) Mary F. Harris 4823 Basswood Drive Columbus, GA 31904	0.514 acres 1/54 of 27.78 acres	0.0143%
(e.2) Larry Dean Cole 14573 Lee Highway Bristol, VA 24202-4253	0.514 acres 1/54 of 27.78 acres	0.0143%
(e.3) Carolyn Cole Jones	<i>Conveyed by deed dated 5/20/1985 (DB 311 PG 621)</i>	
(e.4) Debbie Cole Rife, et ux	<i>Conveyed by deed dated 5/23/1985 (DB 311 PG 623)</i>	
(e.5) Leon Lonnie Cole, et ux	<i>Conveyed by deed dated 6/3/1985 (DB 316 PG 276)</i>	
(e.6) Jennings Hobart Cole, et ux	<i>Conveyed by deed dated 5/9/1985 (DB 316 PG 278)</i>	
(e.a.1) Caroline C. Keen * P.O. Box 233 Whitewood, VA 24657	2.058 acres 2/27 of 27.78 acres	0.0573%
(f) Graham Cole	<i>Conveyed to Gallie Cole (DB159 PG 586)</i>	
(f.1) Gallie Cole Heirs, Devises, Successors or Assigns		
(f.1.1) Harold G. Cole Heirs, Devises, Successors or Assigns		
(f.1.1.1) Kimberly Willis 1011 Nature Wood Circle Kent, OH 44240	2.058 acres 2/27 of 27.78 acres	0.0573%
(f.2) Donald T. Cole Heirs, Devises,* Successors or Assigns		
(f.2.1) Donald Stephen Cole * 7583 Lakewater Drive Cincinnati, OH 45242-3005	1.029 acres 1/27 of 27.78 acres	0.0286%
(f.2.2) Kenneth Edward Cole * 12043 Windermere Crossing Circle Winter Garden, FL 34787-5522	1.029 acres 1/27 of 27.78 acres	0.0286%
(f.3) Charles F. Cole Heirs, Devises, Successors or Assigns		
(f.3.1) Norma Cole Dotson Heirs, Devises Successors, or Assigns		

210000591

Exhibit D
VS16
Docket #VGOB 21-0420-4237
List of all Leased Owners/Claimants being Voluntarily Pooled
(Acre Unit)

	Acres in Unit	Interest in Unit
(f.3.1.1) Sherry Cole		
<i>Sherry Cole assigned 1/2 of her interest to Anthony Looney 6/25/2019, Instrument# 19-0875</i>		
(f.3.1.1.1) Sherry Cole 872 Wolf Creek Trail, Apt. 5 Abingdon, VA 24210	1.0289 acres 1/27 of 27.78 acres	0.0286%
(f.3.1.1.2) Anthony Looney 128 Hampshire Drive Mooresville, NC 28115	1.0289 acres 1/27 of 27.78 acres	0.0286%
(g) Caroline C. Keen * P.O. Box 233 Whitewood, VA 24657	3.087 acres 1/9 of 27.78 acres	0.0859%
(h) Nannie Garnett Cole Cooper Heirs, Deviseses, Successors or Assigns		
(h.1) Hassell MacArthur Cooper, et ux	<i>Conveyed by deed dated 10/21/1981 (DB 283 PG 471)</i>	
(h.2) Graham Millard Cooper, et ux	<i>Conveyed by deed dated 10/21/1981 (DB 283 PG 863)</i>	
(h.3) Josh Wilson Cooper, et ux	<i>Conveyed by deed dated 11/9/1981 (DB 284 PG 113)</i>	
(h.4) Thelma Murray, et vir	<i>Conveyed by deed dated 2/6/1985 to Mark Sizemore (DB 309 PG 270)</i>	
(h.4.1) Mark Sizemore, et ux	<i>Conveyed by deed dated 8/14/1986 (DB 323 PG 722)</i>	
(h.5) Lois Nicholson, et vir	<i>Conveyed by deed dated 8/14/1986 (DB 311 PG 725)</i>	
(h.6) Betty Tristian	<i>Conveyed by deed dated 8/14/1986 (DB 323 PG 726)</i>	
(h.a.1) Caroline C. Keen * P.O. Box 233 Whitewood, VA 24657	2.058 acres 2/27 of 27.78 acres	0.0573%
(h.8) Billy Cooper Heirs, Deviseses, Successors or Assigns		
(h.8.1) Karen C. Rowe P.O. Box 781 Hanover, WV 24839	0.171 acres 1/162 of 27.78 acres	0.0048%
(h.8.2) Sharon Cooper Daniels PO Box 1322 Shady Spring, WV 25918-1322	0.171 acres 1/162 of 27.78 acres	0.0048%
(h.9) Gary Cooper Heirs, Deviseses, Successors or Assigns		

210000591

Exhibit D
VS16
Docket #VGOB 21-0420-4237
List of all Leased Owners/Claimants being Voluntarily Pooled
(Acre Unit)

	Acres in Unit	Interest in Unit
(h.9.1) Melanie D. Cooper 1987 Rockhouse Road Paw Paw, KY 41553	0.114 acres 1/243 of 27.78 acres	0.0032%
(h.9.2) Corey S. Cooper 4455 Old Lesters Fork Rd Grundy, VA 24614	0.114 acres 1/243 of 27.78 acres	0.0032%
(h.9.3) Byron D. Cooper PO Box 252 Vansant, VA 24656	0.114 acres 1/243 of 27.78 acres	0.0032%
<u>Tract's #61A (38.80 acres), 61B (2.23 acres), and 61I (0.39 acres)**</u> <i>** The acreages of the above tracts with identical ownership have been combined in an effort to reduce exhibit size</i>		
Caroline Cole Keen, et al <i>(Caroline Cole Gregory Heirs, Devisees, Successors or Assigns)</i> 79.10 Acre Tract	41.42 acres	1.1527%
(1) Caroline Cole Gregory Heirs, Devisees, Successors or Assigns		
(a) Hassel Cole (1/9)		
(a.1) Thelma Parks		
(a.1.1) Edith G. Street *** P.O. Box 459 Abingdon, VA 24212	2.3011 acres 1/18 of 41.42 acres	0.0640%
(a.1.2) Marion S. Combs Heirs, Devisees, Successors or Assigns (1/18) ***		
(a.1.2.1) Martha E. Combs Trust PO Box 1404 Abingdon, VA 24121	0.7670 acres 1/54 of 41.42 acres	0.0213%
(a.1.2.2) Frederick H. Combs II Heirs, Devisees, Successors or Assigns		
(a.1.2.2.a) Fred H. Combs II Testamentary Trust c/o Trustee P.O. Box 841 Tazewell, VA 24651	0.7670 acres 1/54 of 41.42 acres	0.0213%
(a.1.2.3) Carol Irvin		
<i>Conveyed 1/54 interest to C/PL LP (Instrument 1200026521)</i>		

Interest conveyed to Thelma Parks by creditor's suit dated 5/2/64 (DB 161-326)

Interest conveyed to Edith Street and Marion Combs by deed dated 5/7/64 (DB 161-366)

210000591

Exhibit D
 VS16
 Docket #VGOB 21-0420-4237
 List of all Leased Owners/Claimants Being Voluntarily Pooled
 (Acre Unit)

	Acres in Unit	Interest in Unit
(a.1.2.3.1) CIPL, LP 4710 Hunterwood Circle Richmond, TX 77406	0.7670 acres 1/54 of 41.42 acres	0.0213%
<p>*** NOTE: CNX Gas Company conveyed its Royalty Interest in the CBM Only to Edith Street, John Irvin, Carol Irvin, Martha Combs and The Frederick H. Combs II Testamentary Trust by deed dated 3/07/08 (Inst#080001170).</p>		
(b) Kermit Cole Heirs, Devisees, Successors or Assigns (1/9)		
(b.1) Mona Cole, widow - Deceased	Dower Interest of a 1/3 Life Estate	
(b.2) Nancy J. Cole P. O. Box 2075 Beckley, WV 25802	4.6022 acres 1/9 of 41.42 acres	0.1281%
(b.3) Shirley Cole Fuqua Heirs, Devisees, Successors or Assigns (1/18)		
(b.3.1) Mona Cole Heirs, Devisees, Successors or Assigns	No issue and her husband is deceased. Shirley Fuqua pre-deceased Mona Cole, her mother.	
(b.3.1.a) Nancy J. Cole (1/18)	The 1/18th interest is combined with (b.2) above.	
(c) Trulia Burrass Heirs, Devisees, Successors or Assigns (1/9)		
(c.1) James W. Burrass 22638 Aven Lane Abingdon, VA 24211	2.3011 acres 1/18 of 41.42 acres	0.0640%
(c.2) Margaret M. Davis P.O. Box 10 Richlands, VA 24641	2.3011 acres 1/18 of 41.42 acres	0.0640%
(d) Leonard P. Cole (1/9)		
(d.1) B. W. McDonald	Interest conveyed to B. W. McDonald and Lena McDonald by deed dated 6/14/72 (DB 207-254) Interest in 85 acre tract conveyed to Lena McDonald by deed dated 4/20/85 (DB 321-236)	
(d.2) Lena McDonald Heirs, Devisees, Successors or Assigns		
(d.2.1) Byrd W. McDonald, II 10456 NW 2nd Ave. Portland, OR 97231	0.9204 acres 1/45 of 41.42 acres	0.0256%
(d.2.2) Timothy J. McDonald 980 Cresswood Drive Prestonsburg, KY 41653	0.9204 acres 1/45 of 41.42 acres	0.0256%
(d.2.3) Tamala M. Pelphrey 10809 Meeting Street Prospect, KY 40059	0.9204 acres 1/45 of 41.42 acres	0.0256%

Exhibit D
VS16
Docket #YGOB 21-0420-4237
List of all Leased Owners/Claimants being Voluntarily Pooled
(Acres Unit)

	Acres in Unit	Interest in Unit
(d.2.4) Gregory B. McDonald 2220 Nicholasville Rd, Ste 250 Lexington, KY 40503	0.9204 acres 1/45 of 41.42 acres	0.0256%
(d.2.5) Greta McDonald Meek 177 Colvin Branch Oil Springs, KY 41238	0.9204 acres 1/45 of 41.42 acres	0.0256%
(e) Sherman Cole Heirs, Devisees, Successors or Assigns (1/9)		
(e.1) Virgie Cole, widow - Deceased	<i>Dower Interest of a 1/3 Life Estate</i>	
(e.2) Larry Dean Cole 15927 Dismal River Rd Whitewood, VA 24657	0.7670 acres 1/54 of 41.42 acres	0.0213%
(e.3) Mary F. Harris 4823 Basswood Drive Columbus, GA 31904	0.7670 acres 1/54 of 41.42 acres	0.0213%
(e.4) Caroline Jones (1/54)		
(e.5) Dabbie Cole Rife (1/54)		
(e.6) Leon Lonnie Cole (1/54)		
(e.7) Jennings Hobart Cole (1/54)		
(e.8) Claude V. Keen and Caroline Keen		
(e.8.1) Caroline Cole Keen P.O. Box 233 Whitewood, VA 24657	3.0681 acres 2/27 of 41.42 acres	0.0854%
(f) Graham Cole (1/9)		
(g) Gallie Cole Heirs, Devisees, Successors or Assigns (2/9)		
(g.1) Alta M. Cole Heirs, Devisees, Successors or Assigns (2/9)		
(g.1.1) Harold G. Cole Heirs, Devisees, Successors or Assigns		
(g.1.1.1) Doris Jean Cole Heirs, Devisees, Successors, or Assigns		

Interest conveyed to Claude V. Keen and Caroline Keen by deed dated 5/20/85 (DB 311-521. See (e.8) below.

Interest conveyed to Claude V. Keen and Caroline Keen by deed dated 5/23/85 (DB 311-623). See (e.8) below.

Interest conveyed to Claude V. Keen and Caroline Keen by deed dated 11/01/85 (DB 316-276). See (e.8) below.

Interest conveyed to Claude V. Keen and Caroline Keen by deed dated ___/___/85 (DB 316-278). See (e.8) below.

Claude V. Keen D.O.D. 5/14/2012

Interest conveyed to Gallie F. Cole by deed dated 2/7/64 (DB 159-566)

Interest inherited from Caroline Cole Gregory (1/9) plus interest conveyed from Graham Cole (1/9), see (f) above.

*By deed dated 5/23/16 and at Inst# 16-1053, The Estate of Doris Jean Cole purported to convey to Appalachian Energy Inc. all of its interest in minerals in the 85 acre (calc. 79.10 acres) tract.
The conveyance may have failed to convey the interest as Kimberly Willis failed to qualify as executor.*

210000591

Exhibit D
VS16
Docket #VGOB 21-0420-4237
List of all Leased Owners/Claimants being Voluntarily Pooled
(Acre Unit)

	Acres in Unit	Interest in Unit
(g.1.1.1.a) Kimberly Willis 1011 Nature Wood Circle Kent, OH 44240		
(g.1.1.1.b) Appalachian Energy, Inc 230 Charwood Drive Abingdon, VA 24210	3.0681 acres 2/27 of 41.42 acres	0.0864%
(g.1.2) Donald Theodore Cole Heirs, Devisees, Successors or Assigns (2/27)		
(g.1.2.a) Donald Stephen Cole 11 Woodcreek Drive Blue Ash, OH 45241	1.5341 acres 1/27 of 41.42 acres	0.0427%
(g.1.2.b) Kenneth Edward Cole 12043 Windemere Crossing Circle Winter Garden, FL 34787-5522	1.5341 acres 1/27 of 41.42 acres	0.0427%
(g.1.3) Charles F. Cole Heirs, Devisees, Successors or Assigns		
(g.1.3.1) Normie Cole Dotson Heirs, Devisees Successors, or Assigns		
(g.1.3.1.1) Sherry Cole		
(g.1.3.1.1.1) Sherry Cole 872 Wolf Creek Trail, Apt. 5 Abingdon, VA 24210	1.5341 acres 1/27 of 41.42 acres	0.0427%
(g.1.3.1.1.2) Anthony Looney 128 Hampshire Drive Mooresville, NC 28115	1.5341 acres 1/27 of 41.42 acres	0.0427%
(h) Caroline Cole Keen P.O. Box 233 Whitewood, VA 24657	4.6022 acres 1/9 of 41.42 acres	0.1281%
(i) Nannie Garnett Cole Cooper Heirs, Devisees, Successors or Assigns (1/9)		
(i.1) Hassell McArthur Cooper (1/81)		
(i.2) Graham Millard Cooper (1/81)		
(i.3) Josh Wilson Cooper (1/81)		

Sherry Cole assigned 1/2 of her interest to Anthony Looney 6/25/2019, Instrument# 19-0875

Interest conveyed to Caroline Keen by deed dated 10/21/81 (DB 283-471) - see (i.4) below.

Interest conveyed to Caroline Keen by deed dated 10/26/81 (DB 283-863) - see (i.4) below.

Interest conveyed to Caroline Keen by deed dated 11/09/81 (DB 284-113) - see (i.4) below.

210000591

Exhibit D
VS16
Docket #VGOB 21-0420-4237
List of all Leased Owners/Claimants being Voluntarily Pooled
(Acre Unit)

	Acres in Unit	Interest in Unit
(i.4) Caroline Cole Keen P.O. Box 233 Whitewood, VA 24657	1.5341 acres 1/27 of 41.42 acres	0.0427%
(i.5) Theima Geraldine Murray (1/81)	<i>Interest conveyed to Mark Sizemore by quitclaim deed dated 2/6/85 (DB 309-270)</i>	
(i.5.1) Mark Sizemore, etux. & Thelma Murray	<i>Interest conveyed to Claude V. Keen and Caroline Keen by deed dated 8/14/86 (DB 323-722) - see (i.8) below</i>	
(i.6) Lois Nicholson (1/81)	<i>Interest conveyed to Claude V. Keen and Caroline Keen by deed dated 8/14/86 (DB 323-725) - see (i.8) below</i>	
(i.7) Betty Tristan (1/81)	<i>Interest conveyed to Claude V. Keen and Caroline Keen by deed dated 8/14/86 (DB 323-728) - see (i.8) below</i>	
(i.8) Claude V. Keen and Caroline Cole Keen	Claude V. Keen D.O.D. 5/14/2012	
(i.8.1) Caroline Cole Keen P.O. Box 233 Whitewood, VA 24657	1.5341 acres 1/27 of 41.42 acres	0.0427%
(i.10) Billy Victor Cooper (1/81)	<i>Pre-deceased Garnett Cole Cooper (mother)</i>	
(i.10.1) Karen Cooper Rowe P.O. Box 781 Hanover, WV 24839	0.2557 acres 1/162 of 41.42 acres	0.0071%
(i.10.2) Sharon Cooper Daniels P.O. Box 1322 Shady Spring, WV 25918-1322	0.2557 acres 1/162 of 41.42 acres	0.0071%
(i.11) Gary L. Cooper (1/81)	<i>Pre-deceased Garnett Cole Cooper (mother)</i>	
(i.11.1) Melanie D. Cooper 1997 Rockhouse Road Paw Paw, KY 41553	0.1705 acres 1/243 of 41.42 acres	0.0047%
(i.11.2) Corey S. Cooper 4455 Old Lesters Fork Road Grundy, VA 24514	0.1705 acres 1/243 of 41.42 acres	0.0047%
(i.11.3) Byron D. Cooper P.O. Box 252 Vansant, VA 24656	0.1705 acres 1/243 of 41.42 acres	0.0047%
<u>Tract's #61C (0.53 acres), 61D (0.40 acres), 61E (20.46 acres), 61F (5.66 acres), 61G (13.04 acres), and 61H (0.87 acres)**</u> ** The acreages of the above tracts with identical ownership have been combined in an effort to reduce exhibit size, and separated to reflect retained acres		
Caroline Cole Keen, et al. (Caroline Cole Gregory Heirs, Devises, Successors or Assigns) 79.10 Acre Tract	40.96 acres***	1.1399%

Exhibit D
VS16
Docket #YGOB 21-0420-4237
List of all Leased Owners/Claimants being Voluntarily Pooled
(Acres Unit)

	Acres in Unit	Interest in Unit
(1) Caroline Cole Gregory Heirs, Devisees, Successors or Assigns		
(a) Hassel Cole (1/9)		
(a.1) Thelma Parks		
(a.1.1) Edlth G. Street *** P.O. Box 459 Abingdon, VA 24212	2.2756 acres 1/18 of 40.96 acres	0.0633%
(a.1.2) Marion S. Combs Heirs, Devisees, Successors or Assigns (1/18) ***		
(a.1.2.1) Martha E. Combs Trust PO Box 1404 Abingdon, VA 24121	0.7585 acres 1/54 of 40.96 acres	0.0211%
(a.1.2.2) Frederick H. Combs II Heirs, Devisees, Successors or Assigns		
(a.1.2.2.a) Fred H. Combs II Testamentary Trust c/o Trustee P.O. Box 841 Tazewell, VA 24631	0.7585 acres 1/54 of 40.96 acres	0.0211%
(a.1.2.3) Carol Irvin		
(a.1.2.3.1) CIPL, LP 4710 Hunterwood Circle Richmond, TX 77406	0.7585 acres 1/54 of 40.96 acres	0.0211%
*** NOTE: CNX Gas Company conveyed its Royalty Interest in the CBM Only to Edlth Street, John Irvin, Carol Irvin, Martha Combs and The Frederick H. Combs II Testamentary Trust by deed dated 3/07/08 (Inst#080001170).		
(b) Kermit Cole Heirs, Devisees, Successors or Assigns (1/9)		
(b.1) Mona Cole, widow - Deceased		
(b.2) Nancy J. Cole P. O. Box 2075 Beckley, WV 25802	4.5511 acres 1/9 of 40.96 acres	0.1267%
(b.3) Shirley Cole Fuqua Heirs, Devisees, Successors or Assigns (1/18)		
(b.3.1) Mona Cole Heirs, Devisees, Successors or Assigns		

Interest conveyed to Thelma Parks by creditor's suit dated 5/2/64 (DB 161-326)
Interest conveyed to Edlth Street and Marion Combs by deed dated 5/7/64 (DB 161-366)

Conveyed 1/54 interest to CIPL, LP (Instrument 1200026521)

Dower Interest of a 1/3 Life Estate

No issue and her husband is deceased. Shirley Fuqua pre-deceased Mona Cole, her mother.

210000591

Exhibit D
VS16
Docket #YGOB 21-0420-4237
List of all Leased Owners/Claimants being Voluntarily Pooled
(Acre Unit)

	Acres in Unit	Interest in Unit
(b.3.1.a) Nancy J. Cole (1/18)		
<i>The 1/18th interest is combined with (b.2) above.</i>		
(c) Trula Burruss Heirs, Devisees, Successors or Assigns (1/9)		
(c.1) James W. Burruss 22638 Aven Lane Abingdon, VA 24211	2.2756 acres 1/18 of 40.96 acres	0.0633%
(c.2) Margaret M. Davis P.O. Box 10 Richlands, VA 24641	2.2756 acres 1/18 of 40.96 acres	0.0633%
(d) Leonard P. Cole (1/9)		
(d.1) B. W. McDonald		
(d.2) Lena McDonald Heirs, Devisees, Successors or Assigns		
(d.2.1) Byrd W. McDonald, II 10456 NW 2nd Ave. Portland, OR 97231	0.9102 acres 1/45 of 40.96 acres	0.0253%
(d.2.2) Timothy J. McDonald 980 Cresswood Drive Prestonsburg, KY 41653	0.9102 acres 1/45 of 40.96 acres	0.0253%
(d.2.3) Tamala M. Pelphrey 10809 Meeting Street Prospect, KY 40059	0.9102 acres 1/45 of 40.96 acres	0.0253%
(d.2.4) Gregory B. McDonald 2220 Nicholasville Rd, Ste 250 Lexington, KY 40503	0.9102 acres 1/45 of 40.96 acres	0.0253%
(d.2.5) Greta McDonald Meek 177 Colvin Branch Oil Springs, KY 41238	0.9102 acres 1/45 of 40.96 acres	0.0253%
(e) Sherman Cole Heirs, Devisees, Successors or Assigns (1/9)		
(e.1) Virgie Cole, widow - <i>Deceased</i>		
(e.2) Larry Dean Cole 16927 Dismal River Rd Whitewood, VA 24657	0.7585 acres 1/54 of 40.96 acres	0.0211%

Interest conveyed to E. W. McDonald and Lena McDonald by deed dated 6/14/72 (DB 207-254)
Interest in 85 acre tract conveyed to Lena McDonald by deed dated 4/20/85 (DB 321-236)

Dower Interest of a 1/3 Life Estate

Exhibit D
VS16
Docket #VGOB 21-0420-4237
List of all Leased Owners/Claimants being Voluntarily Pooled
(Acres Unit)

	Acres in Unit	Interest in Unit
(e.3) Mary F. Harris 4823 Basswood Drive Columbus, GA 31904	0.7585 acres 1/54 of 40.96 acres	0.0211%
(e.4) Caroline Jones (1/54)		
(e.5) Debbie Cole Rife (1/54)		
(e.6) Leon Lonnie Cole (1/54)		
(e.7) Jennings Hobart Cole (1/54)		
(e.8) Claude V. Keen and Caroline Keen		
(e.8.1) Caroline Cole Keen P.O. Box 233 Whitewood, VA 24657	3.0341 acres 2/27 of 40.96 acres	0.0844%
(f) Graham Cole (1/9)		
(g) Gallie Cole Heirs, Devisees, Successors or Assigns (2/9)		
(g.1) Alta M. Cole Heirs, Devisees, Successors or Assigns (2/9)		
(g.1.1) Harold G. Cole Heirs, Devisees, Successors or Assigns		
(g.1.1.1) Doris Jean Cole Heirs, Devisees, Successors, or Assigns		
(g.1.1.1.a) Kimberly Willis 1011 Nature Wood Circle Kent, OH 44240		
(g.1.1.1.b) Appalachian Energy, Inc 230 Chanwood Drive Abingdon, VA 24210	3.0341 acres 2/27 of 40.96 acres	0.0844%
(g.1.2) Donald Theodore Cole Heirs, Devisees, Successors or Assigns (2/27)		
(g.1.2.a) Donald Stephen Cole 11 Woodcreek Drive Blue Ash, OH 45241	1.5170 acres 1/27 of 40.96 acres	0.0422%
(g.1.2.b) Kenneth Edward Cole 12043 Windemere Crossing Circle Winter Garden, FL 34787-5522	1.5170 acres 1/27 of 40.96 acres	0.0422%

Interest conveyed to Claude V. Keen and Caroline Keen by deed dated 5/20/85 (DB 311-621). See (e.8) below.

Interest conveyed to Claude V. Keen and Caroline Keen by deed dated 5/23/85 (DB 311-623). See (e.8) below.

Interest conveyed to Claude V. Keen and Caroline Keen by deed dated 11/01/85 (DB 316-276). See (e.8) below.

Interest conveyed to Claude V. Keen and Caroline Keen by deed dated ___/___/85 (DB 316-278). See (e.8) below.

Claude V. Keen D.O.D. 5/14/2012

Interest conveyed to Gallie F. Cole by deed dated 2/7/64 (DB 159-586)

Interest inherited from Caroline Cole Gregory (1/9) plus interest conveyed from Graham Cole (1/9), see (f) above.

By deed dated 5/23/16 and at Inst. 16-1053, The Estate of Doris Jean Cole purported to convey to Appalachian Energy Inc. all of its interest in minerals in the 85 acre (calc. 79.10 acres) tract. The conveyance may have failed to convey the interest as Kimberly Willis failed to qualify as executor.

210000591

Exhibit D
 VS16
 Docket #YGOB 21-0420-4237
 List of all Leased Owners/Claimants being Voluntarily Pooled
 (Acre Unit)

	Acres in Unit	Interest in Unit
(g.1.3) Charles F. Cole Heirs, Devisees, Successors or Assigns		
(g.1.3.1) Norma Cole Dotson Heirs, Devisees Successors, or Assigns		
(g.1.3.1.1) Sherry Cole	1.5170 acres 1/27 of 40.96 acres	0.0422% <i>Sherry Cole assigned 1/2 of her interest to Anthony Looney 6/25/2019, Instrument# 19-0875</i>
(g.1.3.1.1.1) Sherry Cole 872 Wolf Creek Trail, Apt. 5 Abingdon, VA 24210		
(g.1.3.1.1.2) Anthony Looney 128 Hampshire Drive Mooresville, NC 28115		
(h) Caroline Cole Keen P.O. Box 233 Whitewood, VA 24657	1.5170 acres 1/27 of 40.96 acres	0.0422%
(i) Nannite Garnett Cole Cooper Heirs, Devisees, Successors or Assigns (1/8)	4.5511 acres 1/9 of 40.96 acres	0.1267%
(i.1) Hassell McArthur Cooper (1/81)		<i>Interest conveyed to Caroline Keen by deed dated 10/21/81 (DB 283-471) - see (i.4) below.</i>
(i.2) Graham Millard Cooper (1/81)		<i>Interest conveyed to Caroline Keen by deed dated 10/26/81 (DB 283-863) - see (i.4) below.</i>
(i.3) Josh Wilson Cooper (1/81)		<i>Interest conveyed to Caroline Keen by deed dated 11/09/81 (DB 284-113) - see (i.4) below.</i>
(i.4) Caroline Cole Keen P.O. Box 233 Whitewood, VA 24657	1.5170 acres 1/27 of 40.96 acres	0.0422%
(i.5) Thelma Geraldine Murray (1/81)		<i>Interest conveyed to Mark Sizemore by quitclaim deed dated 2/6/85 (DB 309-270)</i>
(i.5.1) Mark Sizemore, et ux. & Thelma Murray		<i>Interest conveyed to Claude V. Keen and Caroline Keen by deed dated 8/14/86 (DB 323-722) - see (i.8) below</i>
(i.6) Lois Nicholson (1/81)		<i>Interest conveyed to Claude V. Keen and Caroline Keen by deed dated 8/14/86 (DB 323-725) - see (i.8) below</i>
(i.7) Betty Tristan (1/81)		<i>Interest conveyed to Claude V. Keen and Caroline Keen by deed dated 8/14/86 (DB 323-728) - see (i.8) below</i>
(i.8) Claude V. Keen and Caroline Cole Keen	Claude V. Keen D.O.D. 5/14/2012	
(i.8.1) Caroline Cole Keen P.O. Box 233 Whitewood, VA 24657	1.5170 acres 1/27 of 40.96 acres	0.0422%
(i.10) Billy Victor Cooper (1/81)		<i>Pre-deceased Garnett Cole Cooper (mother)</i>

Exhibit D
VS16
Docket #YGOB 21-0420-4237
List of all Leased Owners/Claimants being Voluntarily Pooled
(Acre Unit)

	Acres in Unit	Interest in Unit
(I.10.1) Karen Cooper Rowe P.O. Box 781 Hanover, WV 24839	0.2528 acres 1/162 of 40.96 acres	0.0070%
(I.10.2) Sharon Cooper Daniels P.O. Box 1322 Shady Spring, WV 25916-1322	0.2528 acres 1/162 of 40.96 acres	0.0070%
(I.11) Gary L. Cooper (1/81)	<i>Pre-deceased Garnett Cole Cooper (mother)</i>	
(I.11.1) Melanie D. Cooper 1997 Rockhouse Road Paw Paw, KY 41553	0.1686 acres 1/243 of 40.96 acres	0.0047%
(I.11.2) Corey S. Cooper 4455 Old Lesters Fork Road Grundy, VA 24614	0.1686 acres 1/243 of 40.96 acres	0.0047%
(I.11.3) Byron D. Cooper P.O. Box 252 Vansant, VA 24656	0.1686 acres 1/243 of 40.96 acres	0.0047%
*** NOTE: Retained acres under Appalachian Energy lease of Oil & Gas.		
<u>Tract's #62A (33.26 acres), 62B (16.35 acres), 62E (7.05 acres), and 62F (0.11 acres)**</u>		
** The acreages of the above tracts with identical ownership have been combined in an effort to reduce exhibit size, and separated to reflect retained acres		
(1) Katherine Cole Estate c/o Reca Cole Dye PO Box 85 Jewell Ridge, VA 24622	56.77 acres***	1.5799%
*** NOTE: Retained acres under Appalachian Energy lease of Oil & Gas.		
<u>Tract's #62C (58.48 acres) and 62D (0.46 acres)**</u>		
** The acreages of the above tracts with identical ownership have been combined in an effort to reduce exhibit size, and separated to reflect retained acres		
(1) Katherine Cole Estate c/o Reca Cole Dye PO Box 85 Jewell Ridge, VA 24622	58.94 acres	1.6403%
<u>Tract's #63A (39.58 acres), 63B (0.98 acres), 63C (1.66 acres), 63E (22.76 acres), 63G (0.68 acres), and 63H (0.58 acres)**</u>		
** The acreages of the above tracts with identical ownership have been combined in an effort to reduce exhibit size, and separated to reflect retained acres		
(1) Buchanan Mining Company LLC, et al. (Big Vein Tract 51 - 71.85 Acre Tract)	66.24 acres***	1.8435%

210000591

Exhibit D
VS16

Docket #VGOB 21-0420-4237
List of all Leased Owners/Claimants being Voluntarily Pooled
(Acre Unit)

	Acres in Unit	Interest in Unit
(a) Yukon Pocahontas Coal Company*** P.O. Box 187 Tazewell, VA 24651	33.12 acres 1/2 of 66.24 acres	0.9217%
(b) Buchanan Coal Company*** P.O. Box 187 Tazewell, VA 24651	7.36 acres 1/9 of 66.24 acres	0.2048%
(c) Sayers-Pocahontas Coal Company*** P.O. Box 187 Tazewell, VA 24651	3.68 acres 1/18 of 66.24 acres	0.1024%
*** address for all correspondence:		
c/o Sayers F. Harman III 333 Vanderbilt Road Asheville, NC 28803		
(d) Weyerhaeuser NR Company PO Box 101700 Atlanta, GA 30392	22.08 acres 1/3 of 66.24 acres	0.6145%
*** NOTE: Retained acres under Appalachian Energy lease of Oil & Gas.		
Tract's #63D (3.31 acres) and 63F (6.90 acres)**		
** The acreages of the above tracts with identical ownership have been combined in an effort to reduce exhibit size, and separated to reflect retained acres		
(1) Buchanan Mining Company LLC, et al. (Big Vein Tract 5f - 7f, 85 Acre Tract)	10.21 acres	0.2841%
(a) Yukon Pocahontas Coal Company*** P.O. Box 187 Tazewell, VA 24651	5.11 acres 1/2 of 10.21 acres	0.1421%
(b) Buchanan Coal Company*** P.O. Box 187 Tazewell, VA 24651	1.13 acres 1/9 of 10.21 acres	0.0316%
(c) Sayers-Pocahontas Coal Company*** P.O. Box 187 Tazewell, VA 24651	0.57 acres 1/18 of 10.21 acres	0.0158%
*** address for all correspondence:		
c/o Sayers F. Harman III 333 Vanderbilt Road Asheville, NC 28803		

210000591

Exhibit D
VS16

Docket #VGOB 21-0420-4237

List of all Leased Owners/Claimants being Voluntarily Pooled
(Acre Unit)

	Acres in Unit	Interest in Unit
(d) Weyerhaeuser NR Company PO Box 101700 Atlanta, GA 30392	3.40 acres 1/3 of 10.21 acres	0.0947%
Tract #64A - 80.09 Acres		
(1) Anise Jean Jones, et al	80.09 acres	2.2289%
(a) Anise Jean Jones 620 Delhart Road Galax, VA 24333	40.05 acres 1/2 of 80.09 acres	1.1144%
(b) Norrine Kennedy Harman 23164 Kestrel Drive Bristol, VA 24202	40.05 acres 1/2 of 80.09 acres	1.1144%
Tract's #64B (2.24 acres), and 64C (0.48 acres)**		
** The acreages of the above tracts with identical ownership have been combined in an effort to reduce exhibit size, and separated to reflect retained acres		
(1) Anise Jean Jones, et al	2.72 acres**	0.0757%
(a) Anise Jean Jones 620 Delhart Road Galax, VA 24333	1.36 acres 1/2 of 2.72 acres	0.0378%
(b) Norrine Kennedy Harman 23164 Kestrel Drive Bristol, VA 24202	1.36 acres 1/2 of 2.72 acres	0.0378%
*** NOTE: Retained acres under Cabot Oil and Gas lease of Oil & Gas.		
Tract #66 - 2.72 Acres		
(1) Dorothy Hill, et al	2.72 acres	0.0757%
(a) Dorothy Hill-Pritchitt 4544 Spring Garden Road Chatham, VA 24531	0.34 acres 1/8 of 2.72 acres	0.0095%
(b) Virginia May Rosser 4721 Spring Garden Road Chatham, VA 24531	0.34 acres 1/8 of 2.72 acres	0.0095%
(c) Franklin Delano Cole 730 Riddgewood Way Kodak, TN 37764	0.34 acres 1/8 of 2.72 acres	0.0095%

2100000591

Exhibit D
VS16

Docket #VGOB 21-0420-4237
List of all Leased Owners/Claimants being Voluntarily Pooled
(Acre Unit)

	Acres in Unit	Interest in Unit
(d) Charles J. Cole Heirs, Devisees, Successors, or Assigns		
(d.1) Gaynelle Cole Heirs, Devisees, Successors, or Assigns		
(d.1.1) Donna Gail Cole 1206 Erie Lane Elizabethton, TN 37643	0.17 acres 1/16 of 2.72 acres	0.0047%
(d.1.2) Pamela Joy Cole 28 Douglas Road Chappaqua, NY 10514	0.17 acres 1/16 of 2.72 acres	0.0047%
(e) Robert J. Mullins 1719 Spruce Pine Road Pilgrims Knob, VA 24634	0.27 acres 1/10 of 2.72 acres	0.0076%
(f) Paul Cole 1011 Highway Drive Pilgrims Knob, VA 24634	0.27 acres 1/10 of 2.72 acres	0.0076%
(g) Jack Cole 1023 Highway Drive Pilgrims Knob, VA 24634	0.27 acres 1/10 of 2.72 acres	0.0076%
(h) Charles Cole Heirs, Devisees, Successors, or Assigns		
(h.1) Tony Cole 2029 Left Fork Road Pilgrims Knob, VA 24634	0.27 acres 1/10 of 2.72 acres	0.0076%
(i) George K. Read Heirs, Devisees, Successors, or Assigns		
(i.1) Helen C. Read Heirs, Devisees, Successors, or Assigns <i>(Documentation Pending)</i>		
(i.1.1) Carla Brown Hurley 1058 Left Fork Road Pilgrims Knob, VA 24634	0.27 acres 1/10 of 2.72 acres	0.0076%
(i.1.2) Melanie B. Burton 1937 Porter Hollow Rd Castlewood, VA 24224		

210000591

Exhibit D
 VS16
 Docket #YGOB 21-0420-4237
 List of all Leased Owners/Claimants being Voluntarily Pooled
 (Acre Unit)

	Acres in Unit	Interest in Unit
(i.1.3) Edward W. Brown 1131 Left Fork Road Pilgrims Knob, VA 24634		
<u>Tract's #67A (26.81 acres), 67B (7.16 acres), 67C (0.20 acres), 67D (0.41 acres), 67E (0.21 acres),**</u> <i>** The acreages of the above tracts with identical ownership have been combined in an effort to reduce exhibit size.</i>	34.79 acres***	0.9682%
(1) Tazewell Coal & Gas Company LLC PO Box 675 Tazewell, VA 24651		
<i>*** NOTE: Retained acres under Appalachian Energy lease of Oil & Gas.</i>		
<u>Tract #68A - 7.38 Acres</u>		
(1) Pocahontas Resources LLC PO Box 1837 Abingdon, VA 24212-1837	7.38 acres**	0.2054%
<i>*** NOTE: Retained acres under Cabot Oil and Gas lease of Oil & Gas.</i>		
<u>Tract's #68B (75.91 acres) and 68C (6.69 acres)</u> <i>** The acreages of the above tracts with identical ownership have been combined in an effort to reduce exhibit size.</i>		
(1) Pocahontas Resources LLC PO Box 1837 Abingdon, VA 24212-1837	82.60 acres	2.2987%
<u>Tract #69A - 25.02 Acres</u>		
(1) Pocahontas Resources LLC PO Box 1837 Abingdon, VA 24212-1837	25.02 acres	0.6963%
<u>Tract #69B - 8.97 Acres</u>		
(1) Pocahontas Resources LLC PO Box 1837 Abingdon, VA 24212-1837	8.97 acres***	0.2496%
<i>*** NOTE: Retained acres under Cabot Oil and Gas lease of Oil & Gas.</i>		
<u>Tract #70 - 20.70 Acres</u>		
William B. Dennis, et al		
(1) B.E. Stittner Heirs, Devisees, Successors, or Assigns	20.70 acres	0.5761%

210000591

Exhibit D
VS16

Docket #VGOB 21-0420-4237

List of all Leased Owners/Claimants being Voluntarily Pooled
(Acre Unit)

	Acres in Unit	Interest in Unit
(a) Sallie E. Belcher Stillner		
(a.1) Betty Raines PO Box 949 Grundy, VA 24614	1.3800 acres 1/15 of 20.70 acres	0.0384%
(a.2) Ruby Stillner Minton Heirs, Devisees, Successors, or Assigns		
(a.2.1) Rayburn Minton, II PO Box 1328 Grundy, VA 24614	1.3800 acres 1/15 of 20.70 acres	0.0384%
(a.3) Aubrey Lloyd Stillner Heirs, Devisees, Successors, or Assigns		
(a.3.1) Virginia Elizabeth Greenway Bradley		
(a.3.2) Jeanne S. Provost PO Box 22 Jarrell, TX 76537	0.4600 acres 1/45 of 20.70 acres	0.0128%
(a.3.3) Patsy Ralliff 20509 Blue Spruce Rd Bristol, VA 24202	0.4600 acres 1/45 of 20.70 acres	0.0128%
(a.5) Louise Stillner Sawyers Heirs, Devisees, Successors, or Assigns		
(a.5.1) Michael R. Sawyers 1166 Forest Run Road Batavia, OH 45103	1.3800 acres 1/15 of 20.70 acres	0.0384%
(3) Robert J. Dennis Heirs, Devisees, Successors, or Assigns		
(a) Estate of Robert Dennis c/o Byrum L. Geisler 208 E. Main Street Abingdon, VA 24210	3.4500 acres 1/6 of 20.70 acres	0.0960%
(4) William Burns Dennis Heirs, Devisees, Successors, or Assigns		
(a) Modie Lee Ford 1704 31st Street Savannah, GA 31404	3.4500 acres 1/6 of 20.70 acres	0.0960%

Life Estate extinguished at death

Life Estate extinguished at death

210000591

Exhibit D
VS16
Docket #YGOB 21-0420-4237
List of all Leased Owners/Claimants being Voluntarily Pooled
(Acre Unit)

	Acres in Unit	Interest in Unit
Tract #71 - 51.55 Acres		
Celia Alafair Cox Compton Heirs <i>(Documentation pending)</i>	51.55 acres	1.4346%
<i>Life Estate extinguished at death</i>		
(1) Hannibal Albert Compton		
(a) Henry Cabot Lodge Compton Heirs, Devisees,		
(a.1) Jennifer Shawn Compton 4820 Millview Court Roanoke, VA 24018		
(a.2) Jane Compton Noel 9619 Farnham Drive Pike Road, AL 36064		
(a.3) Jonathan Lodge Compton 111273 S 4760 Rd Muldrow, OK 74948		
(a.4) Rosa Lee Nuckolls 1811A High Street Myrtle Beach, SC 29577		
(b) William Blake Compton 1714 Elkins Branch Rd Grundy, VA 24814		
(c) Wendell Ray Compton Heirs, Devisees, Successors, or Assigns		
(c.1) Margie Juanita Compton 1202 Virginia Ave NW Norton, VA 24273		
(d) Ralph Wallace Compton		
(d.1) Henry Cabot Lodge Compton Heirs, Devisees,		
(d.1.1) Jennifer Shawn Compton 4620 Millview Court Roanoke, VA 24018		
(d.1.2) Jane Compton Noel 9619 Farnham Drive Pike Road, AL 36064		

Exhibit D
VS16

Docket #VGOB 21-0420-4237
List of all Leased Owners/Claimants being Voluntarily Pooled
(Acre Unit)

	Acre in Unit	Interest in Unit
(d.1.3) Jonathan Lodge Compton 111273 S 4760 Rd Muldrow, OK 74948		
(d.1.4) Rosa Lee Nuckolls 1811A High Street Myrtle Beach, SC 29577		
(d.2) William Blake Compton 1714 Elkins Branch Rd Grundy, VA 24614		
(d.3) Wendell Ray Compton Heirs, Devisees, Successors, or Assigns		
(d.3.1) Margie Juanita Compton 1202 Virginia Ave NW Norton, VA 24273		
(e) Victor Hugo Compton Heirs, Devisees, Successors, or Assigns		
(e.1) Celia Gayle Compton Heirs, Devisees, Successors, or Assigns		
(e.1.1) Terry Compton 1591 Rocky Hollow Road Jonesborough, TN 37659		
(e.2) Eugene Wallace Compton <i>address unknown</i>		
Tract #72 - 28.50 Acres		
Alta Stanford, et al	28.50 acres	0.7932%
(1) William Cecil Stanford Heirs, Devisees, Successors, or Assigns		
(e) Alta Stanford		
(b) Ricky Allen Stanford Heirs, Devisees, Successors, or Assigns		
(b.1) Ricky Allen Stanford Jr. 6524 Brown Mountain Road Whitewood, VA 24657	0.509 acres 1/56 of 28.50 acres	0.0142%
		<i>Life estate extinguished at death</i>

210000591

Exhibit D
 VS16
 Docket #VGOB 21-0420-4237
 List of all Leased Owners/Claimants being Voluntarily Pooled
 (Acre Unit)

	Acres in Unit	Interest in Unit
(b.2) William Perkins <i>address pending</i>	0.509 acres 1/56 of 28.50 acres	0.0142%
(b.2) Meissa Underwood 3918 Baptist Valley Road Cedar Bluff, VA 24609	0.509 acres 1/56 of 28.50 acres	0.0142%
(b.3) Mehayleigh Perkins <i>address pending</i>	0.509 acres 1/56 of 28.50 acres	0.0142%
(c) Robert James Stanford 138 Crown Street Pounding Mill, VA 24637	2.036 acres 1/14 of 28.50 acres	0.0567%
(d) Rodney Dean Stanford 5654 Wexler Road Dublin, OH 43016	2.036 acres 1/14 of 28.50 acres	0.0567%
(e) Helen Stanford Kirby Heirs, Devisees, Successors, or Assigns <i>(Documentation Pending)</i>	2.036 acres 1/14 of 28.50 acres	0.0567%
(e.1) Wanda McClenny 214 North Highway 175-48 Seagoville, TX 75159		
(f) Edwin Glen Stanford Heirs, Devisees, Successors, or Assigns		
(f.1) Edwin K. Stanford 2348 Mob Creek Road Bedford, VA 24523	0.509 acres 1/56 of 28.50 acres	0.0142%
(f.2) Brian L. Stanford 595 Republic Road Christiansburg, VA 24073	0.509 acres 1/56 of 28.50 acres	0.0142%
(f.3) Troy L. Stanford Heirs, Devisees, Successors, or Assigns <i>(Documentation Pending)</i>	0.509 acres 1/56 of 28.50 acres	0.0142%
(f.3.1) Troy L. Stanford, Jr. 11180 Sindale Drive Smithfield, VA 24340		
(f.4) Bonnie S. Stanford 1165 Geeps Trail Road King, NC 27021	0.509 acres 1/56 of 28.50 acres	0.0142%

Exhibit D
VS16
Docket #VGOB 21-0420-4237
List of all Leased Owners/Claimants being Voluntarily Pooled
(Acre Unit)

	Acres in Unit	Interest in Unit
(g) Billy Gene Stamford Heirs, Devisees, Successors, or Assigns <i>(Documentation Pending)</i>	2.036 acres 1/14 of 28.50 acres	0.0567%
(g.1) Bennie Stamford 1215 Motor View Road Butte, MT 59701		
(h) Dorothy Mae Stamford Horn Heirs, Devisees, Successors, or Assigns	0.679 acres 1/42 of 28.50 acres	0.0189%
(h.1) James Goodman 875 Matney Road Cedar Bluff, VA 24609		
(h.2) Melissa Houchins PO Box 1057 Cedar Bluff, VA 24609	0.679 acres 1/42 of 28.50 acres	0.0189%
(h.3) Gary Horn, Jr. 1784 Myers Road, Lot 3 Sevierville, TN 37862	0.679 acres 1/42 of 28.50 acres	0.0189%
(2) Alta Stamford Heirs, Devisees, Successors, or Assigns <i>(Documentation Pending)</i>	14.250 acres 1/2 of 28.50 acres	0.3966%
Tract #73 - 39.25 Acres		
Caroline Cole Gregory Heirs, Devisees, Successors, or Assigns 100 Acre Tract	39.25 acres	1.0923%
(1) Caroline Cole Heirs, Devisees, Successors or Assigns		
(a) Hassell Cole		
(a.1) Thelma Parks		
(a.1.1) Edith G. Street * PO Box 459 Abingdon, VA 24212	2.181 acres 1/18 of 39.25 acres	0.0607%
(a.1.2) Marion S. Combs Heirs, Devisees, Successors or Assigns		
<i>Interest sold to Thelma Parks thru creditor's suit (DB 161, PG 326)</i>		
<i>Conveyed interest to Edith Street & Marion Combs (DB161, PG 366)</i>		

Exhibit D
VS16
Docket #YGOB 21-0420-4237
List of all Leased Owners/Claimants being Voluntarily Pooled
(Acres Unit)

	Acres in Unit	Interest in Unit
(a.1.2.1) F.H. Combs II Testamentary Trust* c/o Amy and/or Eric Combs, Trustees P.O. Box 841 Tazewell, VA 24651	0.727 acres 1/54 of 39.25 acres	0.0202%
(a.1.2.2) Martha E. Combs Trust* PO Box 1404 Abingdon, VA 24121	0.727 acres 1/54 of 39.25 acres	0.0202%
(a.1.2.3) CIPL LP * c/o John C. Irvin 4710 Hunterwood Circle Richmond, TX 77406	0.727 acres 1/54 of 39.25 acres	0.0202%
(b) Kermit F. & Mona McNeil Cole Heirs, Devisees, Successors or Assigns		
(b.1) Nancy J. Cole * PO Box 2075 Beckley, WV 25802	2.181 acres 1/18 of 39.25 acres	0.0607%
(b.2) Shirley Fuqua (Deceased - no heirs - interest went to Nancy Cole)		
(b.2.1) Nancy J. Cole * PO Box 2075 Beckley, WV 25802	2.181 acres 1/18 of 39.25 acres	0.0607%
(c) Trula Burruss Heirs, Devisees, Successors or Assigns		
(c.1) James W. Burruss 22638 Aven Lane Abingdon, VA 24211	2.181 acres 1/18 of 39.25 acres	0.0607%
(c.2) Margaret M. Davis PO Box 10 Richlands, VA 24641	2.181 acres 1/18 of 39.25 acres	0.0607%
(d) Leonard P. Cole Conveyed by deed dated 6/14/1972 to B.W. & Lena McDonald (DB 207 PG 254) Conveyed interest 4/20/1985 to Lana McDonald (DB 321 PG 236)		
(d.1) B.W. McDonald		
(d.2) Lena McDonald Heirs, Devisees, Successors or Assigns *		
(d.2.1) Byrd W. McDonald* 10456 NW 2nd Ave Portland, OR 97231	0.872 acres 1/45 of 39.25 acres	0.0243%

210000591

Exhibit D
VS16

Docket #VGOB 21-0420-4237

List of all Leased Owners/Claimants being Voluntarily Pooled
(Acre Unit)

	Acres in Unit	Interest in Unit
(d.2.2) Tamalia McDonald Peiphrey* 10809 Meeting St Prospect, KY 40059	0.872 acres 1/45 of 39.25 acres	0.0243%
(d.2.3) Gregory B. McDonald* 2220 Nicholasville Rd, Ste 250 Lexington, KY 40503	0.872 acres 1/45 of 39.25 acres	0.0243%
(d.2.4) Greta McDonald Meek* 177 Colvin Branch Oil Springs, KY 41238	0.872 acres 1/45 of 39.25 acres	0.0243%
(d.2.5) Timothy J. McDonald* 980 Cresswood Drive Prestonsburg, KY 41653	0.872 acres 1/45 of 39.25 acres	0.0243%
(e) Sherman & Vergie M. Cole Heirs, Devisees, Successors or Assigns		
(e.1) Mary F. Harris 4823 Basswood Drive Columbus, GA 31904	0.727 acres 1/54 of 39.25 acres	0.0202%
(e.2) Larry Dean Cole 14573 Lee Highway Bristol, VA 24202-4253	0.727 acres 1/54 of 39.25 acres	0.0202%
(h.7) Thuman Cooper Heirs, Devisees, Successors or Assigns		
(h.7.1) Bruce Michael Cooper Heirs, Devisees, Successors or Assigns		
(h.7.1.1) Teena Cooper PO Box 131 North Tazewell, VA 24630	0.081 acres 1/486 of 39.25 acres	0.0022%
(h.7.2) Rita Gall Cooper 970 Hillman Hwy NE, Lot 13 Arlington, VA 24210	0.081 acres 1/486 of 39.25 acres	0.0022%
(h.7.3) Thelma Cooper Mullins 1019 E 2nd St, Apt 1 Richlands, VA 24641	0.081 acres 1/486 of 39.25 acres	0.0022%

210000591

Exhibit D
VS16

Docket #VGOB 21-0420-4237
List of all Leased Owners/Claimants being Voluntarily Pooled
(Acre Unit)

	Acres in Unit	Interest in Unit
(h.7.4) Teresa Lynn Rogers PO Box 1717 Richlands, VA 24641	0.081 acres 1/486 of 39.25 acres	0.0022%
(h.7.5) Thurman G. Cooper, Jr. 17215 Dismal River Rd Whitewood, VA 24657	0.081 acres 1/486 of 39.25 acres	0.0022%
(h.7.6) Terry Allen Cooper 17216 Ian Ln, Lot #10 Abingdon, VA 24212-2581	0.081 acres 1/486 of 39.25 acres	0.0022%
(h.8) Billy Cooper Heirs, Devises, Successors or Assigns		
(h.8.1) Karen C. Rowe P.O. Box 781 Hanover, WV 24839	0.242 acres 1/162 of 39.25 acres	0.0067%
(h.8.2) Sharon Cooper Daniels PO Box 1322 Shady Spring, WV 25918-1322	0.242 acres 1/162 of 39.25 acres	0.0067%
(h.9) Gary Cooper Heirs, Devises, Successors or Assigns		
(h.9.1) Melanie D. Cooper 1997 Rockhouse Road Paw Paw, KY 41553	0.162 acres 1/243 of 39.25 acres	0.0045%
(h.9.2) Corey S. Cooper 4455 Old Lesters Fork Rd Grundy, VA 24614	0.162 acres 1/243 of 39.25 acres	0.0045%
(h.9.3) Byron D. Cooper PO Box 252 Vansant, VA 24656	0.162 acres 1/243 of 39.25 acres	0.0045%
Tract #74 - 54.76 Acres		
(1) Buck Jewell Resources LLC* PO Box 743 Doran, VA 24612	54.76 acres	1.5240%

* NOTE: Oil, Gas and Coalbed Methane estate leased by Appalachian Energy, Inc.

Tracts # 75A (92.68 acres) and 75B (1.01 acres)**

** The acreages of the above tracts with identical ownership have been combined in an effort to reduce exhibit size, and separated to reflect retained acres

210000591

Exhibit D
 VS16
 Docket #YGOB 21-042D-4237
 List of all Leased Owners/Claimants being Voluntarily Pooled
 (Acre Unit)

	Acres in Unit	Interest in Unit
Caroline Cole Keen, et al. (Caroline Cole Gregory Heirs, Devisees, Successors or Assigns) (164.56 Acre Tract)	83.69 acres	2.3291%
(1) Caroline Cole Gregory Heirs, Devisees, Successors or Assigns		
(a) Hassel Cole (1/9)		
(a.1) Thelma Perks		
(a.1.1) Edith G. Street *** P.O. Box 459 Abingdon, VA 24212	4.649 acres 1/18 of 83.69 acres	0.1294%
(a.1.2) Marion S. Combs Heirs, Devisees, Successors or Assigns (1/18) ***		
(a.1.2.1) Martha E. Combs Trust PO Box 1404 Abingdon, VA 24121	1.550 acres 1/54 of 83.69 acres	0.0431%
(a.1.2.2) Frederick H. Combs II Heirs, Devisees, Successors or Assigns		
(a.1.2.2.a) Fred H. Combs II Testamentary Trust c/o Trustee P.O. Box 841 Tazewell, VA 24651	1.550 acres 1/54 of 83.69 acres	0.0431%
(a.1.2.3) Carol Irvin		
(a.1.2.3.1) CIPL, LP 4710 Hunterwood Circle Richmond, TX 77406	1.550 acres 1/54 of 83.69 acres	0.0431%
*** NOTE: CNX Gas Company conveyed its Royalty Interest in the CBM Only to Edith Street, John Irvin, Carol Irvin, Martha Combs and The Frederick H. Combs II Testamentary Trust by deed dated 3/07/08 (Inst#080001170).		
(b) Kermit Cole Heirs, Devisees, Successors or Assigns (1/9)		
(b.1) Mona Cole, widow - Deceased		
(b.2) Nancy J. Cole See (b.3.1.a) below P.O. Box 2075 Beckley, WV 25802	9.299 acres 1/9 of 83.69 acres	0.2568%

Interest conveyed to Thelma Perks by creditor's suit dated 5/2/64 (DB 161-326)
 Interest conveyed to Edith Street and Marion Combs by deed dated 5/7/64 (DB 161-366)

Conveyed 1/54 interest to CIPL, LP (Instrument 1200026521)

Dower Interest of a 1/3 Life Estate

Exhibit D
VS16
Docket #VGOB 21-0420-4237
List of all Leased Owners/Claimants being Voluntarily Pooled
(Acre Unit)

	Acres in Unit	Interest in Unit
(b.3) Shirley Cole Fuqua Heirs, Devisees, Successors or Assigns (1/18)		
<i>No issue and her husband is deceased. Shirley Fuqua pre-deceased Mona Cole, her mother.</i>		
(b.3.1) Mona Cole Heirs, Devisees, Successors or Assigns		
(b.3.1.a) Nancy J. Cole (1/18)		
(c) Trula Burruss Heirs, Devisees, Successors or Assigns (1/9)		
(c.1) James W. Burruss 22636 Aven Lane Abingdon, VA 24211	4.649 acres 1/18 of 83.69 acres	0.1294%
(c.2) Margaret M. Davis P.O. Box 10 Richlands, VA 24641	4.649 acres 1/18 of 83.69 acres	0.1294%
(d) Leonard P. Cole (1/9)		
<i>Interest conveyed to B. W. McDonald and Lena McDonald by deed dated 6/14/72 (DB 207-254)</i>		
(d.1) B. W. McDonald Heirs, Devisees, Successors or Assigns		
(d.1.1) B.W. McDonald Testamentary Trust PO Box 999 Prestonsburg, KY 41653	2.790 acres 1/30 of 83.69 acres	0.0776%
(d.2) Lena McDonald Heirs, Devisees, Successors or Assigns		
(d.2.1) Byrd W. McDonald, II 10456 NW 2nd Ave. Portland, OR 97231	1.302 acres 7/450 of 83.69 acres	0.0362%
(d.2.2) Timothy J. McDonald 980 Cresswood Drive Prestonsburg, KY 41653	1.302 acres 7/450 of 83.69 acres	0.0362%
(d.2.3) Tamala M. Peiphrey 10809 Meeting Street Prospect, KY 40069	1.302 acres 7/450 of 83.69 acres	0.0362%
(d.2.4) Gregory B. McDonald 2220 Nicholasville Rd, Ste 250 Lexington, KY 40503	1.302 acres 7/450 of 83.69 acres	0.0362%
(d.2.5) Greia McDonald Meek 177 Colvin Branch Oil Springs, KY 41238	1.302 acres 7/450 of 83.69 acres	0.0362%
(e) Sherman Cole Heirs, Devisees, Successors or Assigns (1/9)		

Exhibit D
VS16

Docket #VGOB 21-0420-4237
List of all Leased Owners/Claimants being Voluntarily Pooled
(Acres in Unit)

	Acres in Unit	Interest in Unit
(e.1) Virgie Cole, widow - Deceased		
(e.2) Larry Dean Cole 18927 Dismal River Rd Whitewood, VA 24657	1.550 acres 1/54 of 83.69 acres	0.0431%
(e.3) Mary F. Harris 4823 Basswood Drive Columbus, GA 31904	1.550 acres 1/54 of 83.69 acres	0.0431%
(e.4) Caroline Jones (1/54)		<i>Interest conveyed to Claude V. Keen and Caroline Keen by deed dated 5/20/85 (DB 311-621). See (e.8) below.</i>
(e.5) Debbie Cole Rife (1/54)		<i>Interest conveyed to Claude V. Keen and Caroline Keen by deed dated 5/23/85 (DB 311-623). See (e.8) below.</i>
(e.6) Leon Lonnie Cole (1/54)		<i>Interest conveyed to Claude V. Keen and Caroline Keen by deed dated 11/07/85 (DB 316-276). See (e.8) below.</i>
(e.7) Jennings Hobart Cole (1/54)		<i>Interest conveyed to Claude V. Keen and Caroline Keen by deed dated ___/___/85 (DB 316-278). See (e.8) below.</i>
(e.8) Claude V. Keen and Caroline Keen		<i>Claude V. Keen D.O.D. 5/14/2012</i>
(e.8.1) Caroline Cole Keen P.O. Box 233 Whitewood, VA 24657	6.199 acres 2/27 of 83.69 acres	0.1725%
(f) Graham Cole (1/9)		<i>Interest conveyed to Gallia F. Cole by deed dated 2/7/64 (DB 159-586)</i>
(g) Gallie Cole Heirs, Devisees, Successors or Assigns (2/9)		<i>Interest inherited from Caroline Cole Gregory (1/9) plus interest conveyed from Graham Cole (1/9), see (f) above.</i>
(g.1) Alta M. Cole Heirs, Devisees, Successors or Assigns (2/9)		
(g.1.1) Harold G. Cole Heirs, Devisees, Successors or Assigns		
(g.1.1.1) Doris Jean Cole Heirs, Devisees, Successors, or Assigns		<i>By deed dated 5/23/16 and as instr# 16-1053, The Estate of Doris Jean Cole purported to convey to Appalachian Energy inc. all of its interest in minerals in the 164.59-acre tract. The conveyance may have failed to convey the interest as Kimberly Willis failed to qualify as executor.</i>
(g.1.1.1.a) Kimberly Willis 1011 Nature Wood Circle Kent, OH 44240		
(g.1.1.1.b) Appalachian Energy, Inc 230 Charwood Drive Arlington, VA 24210	6.199 acres 2/27 of 83.69 acres	0.1725%
(g.1.2) Donald Theodore Cole Heirs, Devisees, Successors or Assigns (2/27)		

210000591

Exhibit D
 VS16
 Docket #YGOB 21-0420-4237
 List of all Leased Owners/Claimants being Voluntarily Pooled
 (Acres Unit)

	Acres in Unit	Interest in Unit
(g.1.2.a) Donald Stephen Cole 11 Woodcreek Drive Blue Ash, OH 45241	3.100 acres 1/27 of 83.69 acres	0.0863%
(g.1.2.b) Kenneth Edward Cole 12043 Windermere Crossing Circle Winter Garden, FL 34787-5522	3.100 acres 1/27 of 83.69 acres	0.0863%
(g.1.3) Charles F. Cole Heirs, Devisees, Successors or Assigns		
(g.1.3.1) Norma Cole Dolson Heirs, Devisees Successors, or Assigns		
(g.1.3.1.1) Sherry Cole		
(g.1.3.1.1.1) Sherry Cole 872 Wolf Creek Trail, Apt. 5 Abingdon, VA 24210	3.100 acres 1/27 of 83.69 acres	0.0863%
(g.1.3.1.1.2) Anthony Looney 128 Hampshire Drive Mooresville, NC 28115	3.100 acres 1/27 of 83.69 acres	0.0863%
(h) Caroline Cole Keen P.O. Box 233 Whitewood, VA 24657	8.289 acres 1/9 of 83.69 acres	0.2566%
(i) Nannette Garnett Cole Cooper Heirs, Devisees, Successors or Assigns (1/9)		
(i.1) Hassell McArthur Cooper (1/81)		
(i.2) Graham Millard Cooper (1/81)		
(i.3) Josh Wilson Cooper (1/81)		
(i.4) Caroline Cole Keen P.O. Box 233 Whitewood, VA 24657	3.100 acres 1/27 of 83.69 acres	0.0863%
(i.5) Thelma Geraldine Murray (1/81)		
(i.5.1) Mark Sizemore, etux. & Thelma Murray		
(i.6) Lois Nicholson (1/81)		
(i.7) Betty Tristan (1/81)		

Sherry Cole assigned 1/2 of her interest to Anthony Looney 8/25/2019, Instrument# 19-0875

Interest conveyed to Caroline Keen by deed dated 10/21/81 (DB 283-471) - see (i.4) below.

Interest conveyed to Caroline Keen by deed dated 10/26/81 (DB 283-863) - see (i.4) below.

Interest conveyed to Caroline Keen by deed dated 11/09/81 (DB 284-113) - see (i.4) below.

Interest conveyed to Mark Sizemore by quitclaim deed dated 2/6/85 (DB 309-270)

Interest conveyed to Claude V. Keen and Caroline Keen by deed dated 8/14/86 (DB 323-722) - see (i.6) below

Interest conveyed to Claude V. Keen and Caroline Keen by deed dated 8/14/86 (DB 323-725) - see (i.6) below

Interest conveyed to Claude V. Keen and Caroline Keen by deed dated 8/14/86 (DB 323-728) - see (i.6) below

Exhibit D
VS16

Docket #VGDB 21-0420-4237
List of all Leased Owners/Claimants being Voluntarily Pooled
(Acre Unit)

	Acres in Unit	Interest in Unit
(1.8) Claude V. Keen and Caroline Cole Keen	<i>Claude V. Keen D.O.D. 5/14/2012</i>	
(1.8.1) Caroline Cole Keen P.O. Box 233 Whitewood, VA 24657	3.100 acres 1/27 of 83.69 acres	0.0863%
(1.9) Thurman Gerald Cooper Heirs, Devisees, Successors or Assigns (1/81)		
(1.9.1) Bruce Michael Cooper Heirs, Devisees, Successors or Assigns		
(1.9.1.1) Teena Cooper P.O. Box 131 North Tazewell, VA 24630	0.172 acres 1/486 of 83.69 acres	0.0048%
(1.9.2) Rita Gail Cooper 970 Hillman Highway NE, Lot 13 Abingdon, VA 24210	0.172 acres 1/486 of 83.69 acres	0.0048%
(1.9.3) Thelma Cooper Mullins 1019 E Second St, Apt. 1 Richlands, VA 24641	0.172 acres 1/486 of 83.69 acres	0.0048%
(1.9.4) Teresa Lynn Rogers PO Box 1717 Richlands, VA 24641	0.172 acres 1/486 of 83.69 acres	0.0048%
(1.9.5) Thurman G. Cooper, Jr. 17215 Dismal River Rd Whitewood, VA 24657	0.172 acres 1/486 of 83.69 acres	0.0048%
(1.9.6) Terry Allen Cooper 17216 Ian Lane, Lot #10 Abingdon, VA 24210	0.172 acres 1/486 of 83.69 acres	0.0048%
(1.10) Billy Victor Cooper (1/81)	<i>Pre-deceased Garnett Cole Cooper (mother)</i>	
(1.10.1) Karen Cooper Rowe P.O. Box 781 Hanover, WV 24839	0.517 acres 1/162 of 83.69 acres	0.0144%
(1.10.2) Sharon Cooper Daniels P.O. Box 1322 Shady Spring, WV 25918-1322	0.517 acres 1/162 of 83.69 acres	0.0144%
(1.11) Gary L. Cooper (1/81)	<i>Pre-deceased Garnett Cole Cooper (mother)</i>	

210000591

Exhibit D
VS16
Docket #1/GOB 21-0420-4237
List of all Leased Owners/Claimants being Voluntarily Pooled
(Acre Unit)

	Acres in Unit	Interest in Unit
(i.11.1) Melanie D. Cooper 1997 Rockhouse Road Paw Paw, KY 41553	0.344 acres 1/243 of 83.69 acres	0.0096%
(i.11.2) Corey S. Cooper 4455 Old Lesters Fork Road Grundy, VA 24614	0.344 acres 1/243 of 83.69 acres	0.0096%
(i.11.3) Byron D. Cooper P.O. Box 252 Vansant, VA 24656	0.344 acres 1/243 of 83.69 acres	0.0096%
<u>Tract's# 75C (71.11 acres), 75D (5.08 acres), 75E (2.20 acres), and 75F (0.08 acres)**</u>		
** The acreages of the above tracts with identical ownership have been combined in an effort to reduce exhibit size, and separated to reflect retained acres		
Caroline Cole Keen, et al. <i>(Caroline Cole Gregory Heirs, Devisees, Successors or Assigns)</i> <i>(164.56 Acre Tract)</i>	78.47 acres**	2.1838%
(1) Caroline Cole Gregory Heirs, Devisees, Successors or Assigns		
(a) Hassel Cole (1/19)		
(a.1) Thelma Parks		
(a.1.1) Edith G. Street *** P.O. Box 459 Ablington, VA 24212	4.359 acres 1/18 of 78.47 acres	0.1213%
(a.1.2) Marion S. Combs Heirs, Devisees, Successors or Assigns (1/18) ***		
(a.1.2.1) Martha E. Combs Trust PO Box 1404 Ablington, VA 24121	1.453 acres 1/54 of 78.47 acres	0.0404%
(a.1.2.2) Frederick H. Combs II Heirs, Devisees, Successors or Assigns		
(a.1.2.2.a) Fred H. Combs II Testamentary Trust c/o Trustee P.O. Box 841 Tazewell, VA 24651	1.453 acres 1/54 of 78.47 acres	0.0404%
(a.1.2.3) Carol Irvin		
<i>Interest conveyed to Thelma Parks by creditor's suit dated 5/2/64 (DB 161-326)</i>		
<i>Interest conveyed to Edith Street and Marion Combs by deed dated 5/7/64 (DB 161-366)</i>		
<i>Conveyed 1/54 interest to CIPL, LP (Instrument 1200026521)</i>		

210000591

Exhibit D
VS16
Docket #VGOB 21-0420-4237
List of all Leased Owners/Claimants being Voluntarily Pooled
(Acre Unit)

	Acres in Unit	Interest in Unit
(a.1.2.3.1) CIPL, LP 4710 Hunterwood Circle Richmond, TX 77406	1.453 acres 1/54 of 78.47 acres	0.0404%
<p>*** NOTE: CNX Gas Company conveyed its Royalty Interest in the CBM Only to Edith Street, John Irvin, Carol Irvin, Martha Combs and The Frederick H. Combs II Testamentary Trust by deed dated 3/07/08 (Inst#080001170).</p>		
(b) Kermit Cole Heirs, Devisees, Successors or Assigns (1/9)		
(b.1) Mona Cole, widow - Deceased	Dower Interest of a 1/3 Life Estate	
(b.2) Nancy J. Cole P. O. Box 2075 Beckley, WV 25802	8.719 acres 1/9 of 78.47 acres	0.2426%
(b.3) Shirley Cole Fuqua Heirs, Devisees, Successors or Assigns (1/18)		
(b.3.1) Mona Cole Heirs, Devisees, Successors or Assigns		No issue and her husband is deceased. Shirley Fuqua pre-deceased Mona Cole, her mother.
(b.3.1.a) Nancy J. Cole (1/18)		The 1/18th interest is combined with (b.2) above.
(c) Trula Burruss Heirs, Devisees, Successors or Assigns (1/9)		
(c.1) James W. Burruss 22638 Aven Lane Abingdon, VA 24211	4.359 acres 1/18 of 78.47 acres	0.1213%
(c.2) Margaret M. Davis P.O. Box 10 Richlands, VA 24641	4.359 acres 1/18 of 78.47 acres	0.1213%
(d) Leonard P. Cole (1/9)		Interest conveyed to B. W. McDonald and Lena McDonald by deed dated 6/14/72 (DB 207-254)
(d.2) Lena McDonald Heirs, Devisees, Successors or Assigns		
(d.2.1) Byrd W. McDonald, II 10456 NW 2nd Ave. Portland, OR 97231	1.221 acres 7/450 of 78.47 acres	0.0340%
(d.2.2) Timothy J. McDonald 980 Cresswood Drive Prestonsburg, KY 41653	1.221 acres 7/450 of 78.47 acres	0.0340%
(d.2.3) Tamalia M. Peiphrey 10809 Meeting Street Prospect, KY 40059	1.221 acres 7/450 of 78.47 acres	0.0340%

Exhibit D
YS16
Docket #YGOB 21-0420-4237
List of all Leased Owners/Claimants being Voluntarily Pooled
(Acre Unit)

	Acres in Unit	Interest in Unit
(d.2.4) Gregory B. McDonald 2220 Nicholasville Rd, Ste 250 Lexington, KY 40503	1.221 acres 7/450 of 78.47 acres	0.0340%
(d.2.5) Greta McDonald Meek 177 Colvin Branch Oil Springs, KY 41238	1.221 acres 7/450 of 78.47 acres	0.0340%
(e) Sherman Cole Heirs, Devisees, Successors or Assigns (1/9)		
<i>(e.1) Virgie Cole, widow - Deceased</i>		
(e.2) Larry Dean Cole 18927 Dismal River Rd Whitewood, VA 24657	1.453 acres 1/54 of 78.47 acres	0.0404%
(e.3) Mary F. Harris 4823 Basswood Drive Columbus, GA 31904	1.453 acres 1/54 of 78.47 acres	0.0404%
(e.4) Caroline Jones (1/54)		<i>Interest conveyed to Claude V. Keen and Caroline Keen by deed dated 5/20/85 (DB 311-621. See (e.8) below.</i>
(e.5) Dabbie Cole Rife (1/54)		<i>Interest conveyed to Claude V. Keen and Caroline Keen by deed dated 5/23/85 (DB 311-623). See (e.8) below.</i>
(e.6) Leon Lonnie Cole (1/54)		<i>Interest conveyed to Claude V. Keen and Caroline Keen by deed dated 11/01/85 (DB 316-276). See (e.8) below.</i>
(e.7) Jennings Hobart Cole (1/54)		<i>Interest conveyed to Claude V. Keen and Caroline Keen by deed dated ___/___/85 (DB 316-278). See (e.8) below.</i>
(e.8) Claude V. Keen and Caroline Keen		<i>Claude V. Keen D.O.D. 5/14/2012</i>
(e.8.1) Caroline Cole Keen P.O. Box 233 Whitewood, VA 24657	5.813 acres 2/27 of 78.47 acres	0.1618%
(f) Graham Cole (1/9)		
(g) Gallie Cole Heirs, Devisees, Successors or Assigns (2/9)		<i>Interest conveyed to Gallie F. Cole by deed dated 2/7/64 (DB 159-586)</i>
(g.1) Alta M. Cole Heirs, Devisees, Successors or Assigns (2/9)		<i>Interest inherited from Caroline Cole Gregory (1/9) plus interest conveyed from Graham Cole (1/9), see (f) above.</i>
(g.1.1) Harold G. Cole Heirs, Devisees, Successors or Assigns (g.1.1.1) Doris Jean Cole Heirs, Devisees, Successors, or Assigns		<i>By deed dated 5/23/16 and at Inst# 16-1053. The Estate of Doris Jean Cole purported to convey to Appalachian Energy Inc. all of its interest in minerals in the 164.59 acre tract. The conveyance may have failed to convey the interest as Kimberly Willis failed to qualify as executor.</i>

Exhibit D
VS16
Docket #VGOB 21-042D-4237
List of all Leased Owners/Claimants being Voluntarily Pooled
(Acres Unit)

	Acres in Unit	Interest in Unit
(g.1.1.a) Kimberly Willis 1011 Nature Wood Circle Kent, OH 44240		
(g.1.1.b) Appalachian Energy, Inc 230 Charwood Drive Abingdon, VA 24210	5.813 acres 2/27 of 78.47 acres	0.1618%
(g.1.2) Donald Theodore Cole Heirs, Devisees, Successors or Assigns (2/27)		
(g.1.2.a) Donald Stephen Cole 11 Woodcreek Drive Blue Ash, OH 45241	2.906 acres 1/27 of 78.47 acres	0.0609%
(g.1.2.b) Kenneth Edward Cole 12043 Windemere Crossing Circle Winter Garden, FL 34787-5522	2.906 acres 1/27 of 78.47 acres	0.0609%
(g.1.3) Charles F. Cole Heirs, Devisees, Successors or Assigns		
(g.1.3.1) Norma Cole Dotson Heirs, Devisees Successors, or Assigns		
(g.1.3.1.1) Sherry Cole		
(g.1.3.1.1.1) Sherry Cole 872 Wolf Creek Trail, Apt. 5 Abingdon, VA 24210	2.906 acres 1/27 of 78.47 acres	0.0609%
(g.1.3.1.1.2) Anthony Looney 128 Hampshire Drive Mooresville, NC 28115	2.906 acres 1/27 of 78.47 acres	0.0609%
(h) Caroline Cole Keen P.O. Box 233 Whitewood, VA 24657	8.719 acres 1/9 of 78.47 acres	0.2426%
(i) Nannie Garnett Cole Cooper Heirs, Devisees, Successors or Assigns (1/8)		
(i.1) Hassell McArthur Cooper (1/8)		
(i.2) Graham Millard Cooper (1/8)		
(i.3) Josh Wilson Cooper (1/8)		

Sherry Cole assigned 1/2 of her interest to Anthony Looney 6/25/2019, Instrument# 19-0875

Interest conveyed to Caroline Keen by deed dated 10/21/81 (DB 263-471) - see (i.4) below.

Interest conveyed to Caroline Keen by deed dated 10/26/81 (DB 263-863) - see (i.4) below.

Interest conveyed to Caroline Keen by deed dated 11/09/81 (DB 264-113) - see (i.4) below.

2100000591

Exhibit D
VS16
Docket #VCOB 21-0420-4237
List of all Leased Owners/Claimants being Voluntarily Pooled
(Acres in Unit)

	Acres in Unit	Interest in Unit
(1.4) Caroline Cole Keen P.O. Box 233 Whitewood, VA 24657	2.906 acres 1/27 of 78.47 acres	0.0809%
(1.5) Thelma Geraldine Murray (1/81)	<i>Interest conveyed to Mark Sizemore by quitclaim deed dated 2/6/85 (DB 309-270)</i>	
(1.5.1) Mark Sizemore, et ux. & Thelma Murray	<i>Interest conveyed to Claude V. Keen and Caroline Keen by deed dated 8/14/86 (DB 323-722) - see (1.8) below</i>	
(1.6) Lois Nicholson (1/81)	<i>Interest conveyed to Claude V. Keen and Caroline Keen by deed dated 8/14/86 (DB 323-725) - see (1.8) below</i>	
(1.7) Betty Tristan (1/81)	<i>Interest conveyed to Claude V. Keen and Caroline Keen by deed dated 8/14/86 (DB 323-728) - see (1.8) below</i>	
(1.8) Claude V. Keen and Caroline Cole Keen	<i>Claude V. Keen D.O.D. 5/14/2012</i>	
(1.8.1) Caroline Cole Keen P.O. Box 233 Whitewood, VA 24657	2.906 acres 1/27 of 78.47 acres	0.0809%
(1.9) Thurman Gerald Cooper Heirs, Devisees, Successors or Assigns (1/81)	<i>(1.9.1) Bruce Michael Cooper Heirs, Devisees, Successors or Assigns</i>	
(1.9.1) Bruce Michael Cooper Heirs, Devisees, Successors or Assigns	<i>(1.9.1.1) Teena Cooper P.O. Box 131 North Tazewell, VA 24630</i>	
(1.9.2) Rita Gail Cooper 970 Hillman Highway NE, Lot 13 Arlington, VA 24210	0.161 acres 1/486 of 78.47 acres	0.0045%
(1.9.3) Thelma Cooper Mullins 1019 E. Second St, Apt. 1 Richlands, VA 24641	0.161 acres 1/486 of 78.47 acres	0.0045%
(1.9.4) Teresa Lynn Rogers PO Box 1717 Richlands, VA 24641	0.161 acres 1/486 of 78.47 acres	0.0045%
(1.9.5) Thurman G. Cooper, Jr. 17215 Dismal River Rd Whitewood, VA 24657	0.161 acres 1/486 of 78.47 acres	0.0045%
(1.9.6) Terry Allen Cooper 17216 Ian Lane, Lot #10 Arlington, VA 24210	0.161 acres 1/486 of 78.47 acres	0.0045%
(1.10) Billy Victor Cooper (1/81)	<i>Pre-deceased Garnett Cole Cooper (mother)</i>	

210000591

Exhibit D
VS16
Docket #VGOB 21-0420-4237
List of all Leased Owners/Claimants being Voluntarily Pooled
(Acre Unit)

	Acres in Unit	Interest in Unit
(I.10.1) Karen Cooper Rowe P.O. Box 781 Hanover, WV 24839	0.484 acres 1/162 of 78.47 acres	0.0135%
(I.10.2) Sharon Cooper Daniels P.O. Box 1322 Shady Spring, WV 25918-1322	0.484 acres 1/162 of 78.47 acres	0.0135%
(I.11) Gary L. Cooper (1/81)	<i>Pre-deceased Garmitt Cole Cooper (mother)</i>	
(I.11.1) Melania D. Cooper 1987 Rockhouse Road Paw Paw, KY 41553	0.323 acres 1/243 of 78.47 acres	0.0090%
(I.11.2) Corey S. Cooper 4455 Old Leisters Fork Road Grundy, VA 24614	0.323 acres 1/243 of 78.47 acres	0.0090%
(I.11.3) Byron D. Cooper P.O. Box 252 Vansant, VA 24656	0.323 acres 1/243 of 78.47 acres	0.0090%
*** NOTE: Retained acres under Appalachian Energy, Inc. lease of Oil & Gas.		
<u>Tract's #76A (1.83 acres), 76C (1.36 acres), 76D (4.72 acres), and 76E (0.42 acres)**</u>		
** The acreages of the above tracts with identical ownership have been combined in an effort to reduce exhibit size, and separated to reflect retained acres		
(1) Peggy W. Cole 16155 Dismal River Road Whitewood, VA 24657	8.33 acres	0.2318%
<u>Tract #76B - 35.78 Acres</u>		
(1) Peggy W. Cole 16155 Dismal River Road Whitewood, VA 24657	35.78 acres***	0.9958%
*** NOTE: Retained acres under Appalachian Energy, Inc. lease of Oil & Gas.		
<u>Tract #77A - 3.45 Acres</u>		
(1) Norfolk Southern Railway Company Real Estate Dept. - Attn: Ann Powell 1200 Peachtree Road, Box 165 Atlanta, GA 30309	3.45 acres	0.0960%

Exhibit D
VS16
Docket #YGOB 21-042D-4237
List of all Leased Owners/Claimants being Voluntarily Pooled
(Acre Unit)

	Acres in Unit	Interest in Unit
Tract #77B - 0.46 Acres		
(1) Norfolk Southern Railway Company Real Estate Dept. - Attn: Ann Powell 1200 Peachtree Road; Box 165 Atlanta, GA 30309	0.46 acres**	0.0128%
*** NOTE: Retained acres under Appalachian Energy, Inc. lease of Oil & Gas.		
Tract's #78A (2.75 acres), 78B (2.06 acres), 78C (2.25 acres), 78D (16.41 acres), and 78E (12.68 acres)**		
** The acreages of the above tracts with identical ownership have been combined in an effort to reduce exhibit size, and separated to reflect retained acres		
(1) Pocahontas Gas LLC 1000 Consol Energy Drive Canonsburg, PA 15317	36.15 acres***	1.0061%
* Purchased from L. R. Cole, et ux. on June 20, 2008, recorded under Instrument # 080002295. Property lease by AEI prior to the purchase.		
*** NOTE: Retained acres under Appalachian Energy, Inc. lease of Oil & Gas.		
Tract's #78F (4.81 acres), 78G (0.02 acres), and 78H (0.42 acres)**		
** The acreages of the above tracts with identical ownership have been combined in an effort to reduce exhibit size, and separated to reflect retained acres		
(1) Pocahontas Gas LLC 1000 Consol Energy Drive Canonsburg, PA 15317	5.25 acres	0.1461%
* Purchased from L. R. Cole, et ux. on June 20, 2008, recorded under Instrument # 080002295. Property lease by AEI prior to the purchase.		
Tract #79 - 1.92 Acres		
(1) Norfolk Southern Railway Company Real Estate Dept. - Attn: Ann Powell 1200 Peachtree Road; Box 165 Atlanta, GA 30309	1.92 acres	0.0534%
Tract #80 - 0.80 Acres		
(1) Norfolk Southern Railway Company Real Estate Dept. - Attn: Ann Powell 1200 Peachtree Road; Box 165 Atlanta, GA 30309	0.80 acres	0.0223%

Exhibit D
VS16
Docket #VGOB 21-0420-4237
List of all Leased Owners/Claimants being Voluntarily Pooled
(Acre Unit)

	Acres in Unit	Interest in Unit
Tract #81 - 0.15 Acres		
(1) Norfolk Southern Railway Company Real Estate Dept. - Attn: Ann Powell 1200 Peachtree Road, Box 165 Atlanta, GA 30309	0.15 acres***	0.0042%
*** NOTE: Retained acres under Appalachian Energy, Inc. lease of Oil & Gas.		
Tract #82 - 7.41 Acres		
(1) Norfolk Southern Railway Company Real Estate Dept. - Attn: Ann Powell 1200 Peachtree Road, Box 165 Atlanta, GA 30309	7.41 acres	0.2062%
Tract #83 - 1.26 Acres		
(1) Nancy J. Cole PO Box 2075 Beckley, WV 25802	1.26 acres	0.0351%
Tract #85 - 0.68 Acres		
(1) Pocahontas Gas LLC 1000 Consol Energy Drive Canonsburg, PA 15317	0.68 acres	0.0189%
Tract #86A - 0.29 Acres		
(1) Pocahontas Gas LLC 1000 Consol Energy Drive Canonsburg, PA 15317	0.29 acres	0.0081%
Tract #86B - 0.32 Acres		
(1) Pocahontas Gas LLC 1000 Consol Energy Drive Canonsburg, PA 15317	0.32 acres***	0.0089%
*** NOTE: Retained acres under Appalachian Energy, Inc. lease of Oil & Gas.		
Tract #87A - 5.59 Acres		
(1) Pocahontas Gas LLC 1000 Consol Energy Drive Canonsburg, PA 15317	5.59 acres	0.1556%

Exhibit D
VS16
Docket #VGOB 21-0420-4237
List of all Leased Owners/Claimants being Voluntarily Pooled
(Acres Unit)

	Acres in Unit	Interest in Unit
Tract #87B - 3.13 Acres		
(1) Pocahontas Gas LLC 1000 Consol Energy Drive Canonsburg, PA 15317	3.13 acres**	0.0871%
*** NOTE: Retained acres under Appalachian Energy, Inc. lease of Oil & Gas.		
Tract's #88A (31.75 acres), 88B (0.94 acres), and 88C (2.78 acres)		
** The acreages of the above tracts with identical ownership have been combined in an effort to reduce exhibit size, and separated to reflect retained acres		
(1) Buck Jewell Resources LLC* PO Box 743 Doran, VA 24612	35.47 acres***	0.9871%
* NOTE: Oil, Gas and Coalbed Methane estate leased by Appalachian Energy, Inc.		
*** NOTE: Retained acres under Appalachian Energy, Inc. lease of Oil & Gas.		
Tract's #88D (1.16 acres), 88E (12.27 acres), and 88F (0.88 acres)		
** The acreages of the above tracts with identical ownership have been combined in an effort to reduce exhibit size, and separated to reflect retained acres		
(1) Buck Jewell Resources LLC* PO Box 743 Doran, VA 24612	14.31 acres	0.3982%
* NOTE: Oil, Gas and Coalbed Methane estate leased by Appalachian Energy, Inc.		
Tract's #89A (29.95 acres), 89B (4.17 acres), 89C (2.13 acres), 89D (0.44 acres), 89E (0.44 acres), 89F (23.87 acres), 89G (1.39 acres), 89H (5.01 acres), 89I (2.39 acres), 89M (0.82 acres), 89N (5.84 acres), 89O (13.23 acres), 89P (4.80 acres), and 89Q (4.00 acres)		
** The acreages of the above tracts with identical ownership have been combined in an effort to reduce exhibit size, and separated to reflect retained acres		
(1) Buchanan Mining Company LLC, et al. (Big Vein Tract 52 - 340.34 Acre Tract)	127.28 acres	3.5422%
(a) Yukon Pocahontas Coal Company*** P.O. Box 187 Tazewell, VA 24651	63.640 acres 1/2 of 127.28 acres	1.7711%
(b) Buchanan Coal Company*** P.O. Box 187 Tazewell, VA 24651	14.142 acres 1/9 of 127.28 acres	0.3936%
(c) Sayers-Pocahontas Coal Company*** P.O. Box 187 Tazewell, VA 24651	7.071 acres 1/18 of 127.28 acres	0.1968%
*** address for all correspondence:		

210000591

Exhibit D
 VS16
 Docket #YGOB 21-0420-4237
 List of all Leased Owners/Claimants being Voluntarily Pooled
 (Acre Unit)

	Acres in Unit	Interest in Unit
c/o Sayers F. Harman III 333 Vanderbilt Road Asheville, NC 28803		
(d) Weyerhaeuser NR Company PO Box 101700 Atlanta, GA 30392	42.427 acres 1/3 of 127.28 acres	1.1807%
Tract's #89J (6.52 acres), 89K (0.61 acres), 89L (0.49 acres), 89M (0.25 acres), and 89N (0.25 acres)		
*** The acreages of the above tracts with identical ownership have been combined in an effort to reduce exhibit size, and separated to reflect retained acres		
(1) Buchanan Mining Company LLC, et al. (Big Vein Tract 52 - 340.34 Acre Tract)	7.87 acres***	0.2190%
(a) Yukon Pocahontas Coal Company** P.O. Box 187 Tazewell, VA 24651	63.640 acres 1/2 of 127.28 acres	1.7711%
(b) Buchanan Coal Company*** P.O. Box 187 Tazewell, VA 24651	14.142 acres 1/9 of 127.28 acres	0.3936%
(c) Sayers-Pocahontas Coal Company*** P.O. Box 187 Tazewell, VA 24651	7.071 acres 1/18 of 127.28 acres	0.1968%
*** address for all correspondence:		
c/o Sayers F. Harman III 333 Vanderbilt Road Asheville, NC 28803		
(d) Weyerhaeuser NR Company PO Box 101700 Atlanta, GA 30392	42.427 acres 1/3 of 127.28 acres	1.1807%
*** NOTE: Retained acres under Appalachian Energy, Inc. lease of Oil & Gas.		
Tract #90 - 60.22 acres		
(1) P.J. Brown Heirs, et al (573.80 Acre Tract)	60.22 acres	1.6759%
(a) Narcie Fletcher Heirs, Devisees, Successors or Assigns (1/6)	Died Testate - Interest devised to Laura C. Repass	
(a.1) Laura C. Repass Heirs, Devisees, Successors or Assigns	Predeceased Narcie Fletcher interest passed to daughter	
(a.1.1) Lynn Repass Mullins, Heirs, Successors or Assigns	Died Testate - Interest devised to John R. Mullins	

Exhibit D
VS16
Docket #VGOB 21-0420-4237
List of all Leased Owners/Claimants being Voluntarily Pooled
 (Acres in Unit)

	Acres in Unit	Interest in Unit
(a.1.1.1) John R. Mullins		
<i>By deed dated 11/29/22 (DB 403/18) conveyed his interest to his five children</i>		
<i>The interest of John R. Mullins was involved in a Bankruptcy Court Order. See Settlement Agreement dated 4/11/11 for disbursement. (1/6)</i>		
Royalty Payments per the 04/11/11 Settlement Agreement - PGP Well		
(a.1.1.1.a) Mary Ann Mullins Trust c/o Mary Ann Strong 168 Sandy Lane Richlands, VA 24641	2.007 acres 1/30 of 60.22 acres	0.0559%
(a.1.1.1.b) Susan G. Maynard Trust c/o Susan G. Maynard 503 Plough Point Beaufort, SC 29902	2.007 acres 1/30 of 60.22 acres	0.0559%
(a.1.1.1.c) Lynn A. Lawson Trust c/o Lynn A. Lawson Trustee 16063 Rocky Top Ridge Bristol, VA 24202	2.007 acres 1/30 of 60.22 acres	0.0559%
(a.1.1.1.d) Charles R. Mullins & John Robert Mullins, II Trust c/o John Taylor 4600 Park Road Suite 420 Charlotte, NC 28209	4.015 acres 1/15 of 60.22 acres	0.1117%
<i>Note: The 1/15th interest released from suspense due to Granting Motion Order dated 9/6/2007</i>		
(b) Ella W. Weddington Heirs, Devisees, Successors or Assigns (1/6)		
(b.1) Hattie Thompson (1/16)		
(b.1.1) Oscar W. Thompson, Jr. Heirs, Devisees, Successors or Assigns		
(b.1.1.1) James F. Thompson PO Box 3443 Pikeville, KY 41502	0.558 acres 1/108 of 60.22 acres	0.0155%
(b.1.1.2) Janie T. Hall PO Box 2316 Pikeville, KY 41502	0.558 acres 1/108 of 60.22 acres	0.0155%
(b.1.1.3) Oscar W. Thompson, III PO Box 3170 Pikeville, KY 41502	0.558 acres 1/108 of 60.22 acres	0.0155%
(b.1.2) Betty T. Scott Heirs, Devisees, Successors or Assigns		
<i>Conveyed (1/2) interest to Oscar W. Thompson, Jr. (DB 290/440) & (1/2) interest Betty T. Scott (DB 290/437)</i>		

Exhibit D
 VS16
 Docket #VGOB 21-0420-4237
 List of all Leased Owners/Claimants being Voluntarily Pooled
 (Acre Unit)

	Acres in Unit	Interest in Unit
(b.1.2.1) William T. Scott PO Box 1316 Pikeville, KY 41502	0.836 acres 1/72 of 60.22 acres	0.0233%
(b.1.2.2) John H. Scott, III PO Box 2617 Pikeville, KY 41502	0.836 acres 1/72 of 60.22 acres	0.0233%
(b.2) Edith Cassidy (1/18)	<i>Conveyed her interest to Edith Mae Vanhoose (1/2) & Ballard W. Cassidy (1/2) DB 290/341</i>	
(b.2.1) Edith Mae Vanhoose Heirs, Devisees, Successors or Assigns (1/36)		
(b.2.1.1) Suzy J. Delong Trust c/o Suzy Delong, Trustee 276 Yorkwood Forest Drive Pikeville, KY 41501	0.558 acres 1/108 of 60.22 acres	0.0155%
(b.2.1.2) Charles R. Vanhoose Trust c/o Charles R. Vanhoose, Trustee 149 Thompson Road Pikeville, KY 41501	0.558 acres 1/108 of 60.22 acres	0.0155%
(b.2.1.3) William C. Vanhoose Trust c/o Wm. C. Vanhoose, Trustee 158 Hickory Lane Pikeville, KY 41501	0.558 acres 1/108 of 60.22 acres	0.0155%
(b.2.2) Ballard W. Cassidy Heirs, Devisees, Successors or Assigns		
(b.2.2.1) Cassidy Family Ventures, LLC 3301 Felcliana Lane Lexington, KY 40509	1.673 acres 1/36 of 60.22 acres	0.0466%
(b.3) Fae W. Ramsey (1/18) (aka Faye)	<i>By deeds dated 6/21/82 she conveyed her interest to: James P. Ramsey (1/3), Susan Ramsey (1/3), Susan Ramsey (1/3), Joe B. Ramsey, Sr (1/3), William N. Ramsey, Jr (1/9), G. Frank Ramsey (1/9)</i>	
(b.3.1) James P. Ramsey, Sr. Heirs, Devisees, Successors or Assigns (1/54)	<i>Died Testate - Interest devised to two sons</i>	
(b.3.1.1) Michael C. Ramsey Heirs, Devisees, Successors or Assigns		
(b.3.1.1.1) Jennifer Lynn Ramsey PO Box 5660 Eugene, OR 97405	0.558 acres 1/108 of 60.22 acres	0.0155%

Exhibit D
VS16

Docket #VGOB 21-0420-4237
List of all Leased Owners/Claimants being Voluntarily Pooled
(Acre Unit)

	Acres in Unit	Interest in Unit
(b.3.1.2) James P. Ramsey, Jr. Heirs, Devisees, Successors, or Assigns		
(b.3.1.2.1) Deborah K. Ramsey 908 St. Patrick Dr Tallahassee, FL 32310	0.186 acres 1/324 of 60.22 acres	0.0052%
(b.3.1.2.2) James Patton Ramsey, III 85 Weddington Branch Rd Pikeville, KY 41501	0.186 acres 1/324 of 60.22 acres	0.0052%
(b.3.1.2.3) Clyde Dawson Ramsey 1121 Nandina Ct Tallahassee, FL 32308	0.186 acres 1/324 of 60.22 acres	0.0052%
(b.3.2) Susan Joyce Ramsey Aldridge 85 Weddington Branch Road Pikeville, KY 41501	0.372 acres 1/162 of 60.22 acres	0.0103%
(b.3.3) Joe B. Ramsey, Sr. (aka Joe E. Ramsey) 354 Weddington Branch Road, Suite 1 Pikeville, KY 41501	1.115 acres 1/54 of 60.22 acres	0.0316%
(b.3.4) William N. Ramsey, Jr. 85 Weddington Branch Road Pikeville, KY 41501	0.372 acres 1/162 of 60.22 acres	0.0103%
(b.3.5) George Frank Ramsey Heirs, Devisees, Successors or Assigns		
(b.3.5.1) Teddy Colley PO Box 2141 Pikeville, KY 41502-2141	0.372 acres 1/162 of 60.22 acres	0.0103%
(c) Lena B. Carter (1/6) - Deceased (Life Estate extinguished)		
(c.1) Allen B. Carter (1/12)		By deed 12/5/79, conveyed (1/2) interest to Allen B. Carter & (1/2) interest to Guy P. Carter (DB 148/158) Conveyed (1/2) interest to William H. Carter & (1/2) interest to Sue C. Lemaire (DB 153/373)
(c.1.1) William H. Carter (1/24)		Conveyed his interest to Victor C. Haga & Sue (Lemaire) Haga (DB 170/558)
(c.1.2) Sue C. Lemaire Haga, et vir. (1/24 + 1/24 = 1/12)		Obtained 1/24 from Allen B. Carter and 1/24 from William Carter Conveyed 1/12 interest to Eleanor Wall, et vir.
(c.1.2.1) Eleanor H. Wall, et vir.		Conveyed interest to Sue C. Haga, et vir.
(c.1.2.1.a) Sue C. Haga, et vir.		Conveyed interest to Victor Carl Haga (husband)
(c.1.2.1.a.1) Victor Carl Haga, et ux.		Conveyed interest to Sue Carter Sloan for Life and Remainder to Eleanor Lynette Lemaire

210000591

3/19/2021

Exhibit D
VS16
Docket #VGOB 21-0420-4237
List of all Leased Owners/Claimants being Voluntarily Pooled
(Acres Unit)

	Acres in Unit	Interest in Unit
(c.1.2.1.a.1.1) Sue Sloan - Deceased	<i>Interest only for Life then passes</i>	
(c.1.2.1.a.1.2) Eleanor Lynette Lemaire 864 West Street Carlisle, MA 01741	5.018 acres 1/12 of 60.22 acres	0.1397%
(c.2) Guy P. Carter (1/12)		
(c.2.1) Johnmye H. Carter Greer Hunter - Deceased (1/24)	<i>Conveyed (1/2) interest to Johnmye H. Carter & (1/2) interest to John W. Gillespie</i>	
	<i>Conveyed to herself for life and remainder to Waban Carter, Johnmye Letterman & Toni McGowan</i>	
(c.2.1.1) Waban Page Carter 601 Kemp Road West Greensboro, NC 27410	0.836 acres 1/72 of 60.22 acres	0.0233%
(c.2.1.2) Johnmye Juan Carter Letterman 4 Havenford Pt Greensboro, NC 27455	0.836 acres 1/72 of 60.22 acres	0.0233%
(c.2.1.3) Toni Bates McGowan 1916 Trumbull Drive Dunwoody, GA 30338	0.836 acres 1/72 of 60.22 acres	0.0233%
(c.2.2) John W. Gillespie Heirs, Devisees, Successor or Assigns (1/24)		
(c.2.2.1) John W. Gillespie Trust	<i>Trustee conveyed interest to Gillespie Co. (DB 473/466)</i>	
(c.2.2.1.a) Gillespie Company P.O. Box 675 Tazewell, VA 24651	2.509 acres 1/24 of 60.22 acres	0.0698%
(d) George M. Brown Heirs, Devisees, Successors or Assigns		
(d.1) H. Eldridge Brown Heirs, Devisees, Successors or Assigns		
(d.1.1) Gertrude Hudson Brown (2/21)	<i>1/6 interest = inherited from P.J. Brown (1/7) & Florence Crabtree (1/7 divided between 6 siblings)</i> <i>Was conveyed a 1/42 interest from Henry Patton Brown, see (f.5.1) below.</i> <i>Life Estate of Virginia Repass extinguished</i>	
(d.1.2) Pauline Brown Hagy (2/63)	<i>Died Testate (WB 44/520), devised (1/2) interest to Gertrude Brown & (1/2) interest divided between to Pauline Hagy, Harley Brown II, George Brown</i>	
(d.1.3) Henry Eldridge Brown II (2/63)	<i>By 12/31/92 deed, the interest was conveyed to Eldridge Brown Co. (DB 403-183)</i>	
(d.1.4) George Glayde Brown (2/63)	<i>By 12/31/92 deed, the interest was conveyed to Eldridge Brown Co. (DB 403-183)</i> <i>By 12/31/92 deed, the interest was conveyed to Eldridge Brown Co. (DB 403-183)</i> <i>By 12/31/92 deed, the interest was conveyed to Eldridge Brown Co. (DB 403-183)</i>	

Exhibit D
YS16

Docket #YGOB 21-0420-4237

List of all Leased Owners/Claimants being Voluntarily Pooled
(Acre Unit)

	Acres in Unit	Interest in Unit
(d.1.5) Eldridge Brown Company PO Box 730 Richlands, VA 24641	11.470 acres 4/21 of 60.22 acres	0.3192%
(e) Rosa B. McKenny Heirs, Devisees, Successors or Assigns (1/6)		
(e.1) John A. McKenny - Deceased	<i>Life Estate extinguished</i>	
(e.2) Luther George McKenny Heirs, Devisees, Successors or Assigns (1/36)		
(e.2.1) Patricia Thouvette McKenny - Deceased	<i>Life Estate extinguished</i>	
(e.2.2) Charles Robert McKenny Heirs, Devisees, Successors, or Assigns		
(e.2.2.1) Jean McKenny 3122 Birch Street Carmichael, CA 95608	0.279 acres 1/216 of 60.22 acres	0.0078%
(e.2.2.2) Alan McKenny 5912 Via Casillas Carmichael, CA 95608	0.279 acres 1/216 of 60.22 acres	0.0078%
(e.2.2.3) Lee Amy Sacks 940 El Oro Drive Auburn, CA 95603	0.279 acres 1/216 of 60.22 acres	0.0078%
(e.2.3) Nancy McKenny Goss* (1/72) 502 W. Broad St., #314 Falls Church, VA 22046	0.836 acres 4/72 of 60.22 acres	0.0233%
(e.3) James S. McKenny (1/36 + 1/36 = 1/18)		
(e.3.1) James R. McKenny* (1/18)		
(e.3.1.1) Susan W. McKenny 3810 Atlantic Ave Apt 606 Virginia Beach, VA 23451	3.346 acres 1/18 of 60.22 acres	0.0931%
(e.3.1.2) James Reinhardt McKenny, Jr. 16 Riverbank Ct. #1 New Canaan, 06840		

Includes the 1/36 interest from Ruth M. Ainsley, see (e.7) below.
By 2/7/87 deed, the interest was conveyed to James R. McKenny (DB 329/659)

Will devised a Life Estate in royalty income to Susan W. McKenny with the remainder interest passing at her death to James Reinhardt McKenny, Jr., Monica Cole McKenny Johnson, and Margaret McClure McKenny Nash, in equal shares, per stripes.

210000591

Exhibit D
VS16

Docket #VGOB 21-0420-4237
List of all Leased Owners/Claimants being Voluntarily Pooled
(Acre Unit)

Acres in Unit Interest in Unit

(e.3.1.3) Monica Cole McKenny Johnson
4630 Sperryville Pike
Woodville, VA 22749

(e.3.1.4) Margaret Nash
4021 Shallowbrook Lane
Olney, MD 20832

(e.4) John A. McKenny, Jr. (1/36)

(e.4.1) John A. McKenny, III * Heirs, Devisees,
Successors or Assigns

(e.4.1.1) Mary McKenny
PO Box 138
Idledale, CO 80453

(e.4.1.2) Natalie McKenny
599 Wright St, Apt 104
Lakewood, CO 80228

(e.4.1.3) Elizabeth C. Gillespie
4669 Mariposa Dr
Englewood, CO 80110

(e.4.1.4) Kimberly Ann Strotz Heirs, Devisees,
Successors or Assigns

(e.4.1.4.1) William E. Strotz, III
PO Box 178
Idledale, CO 80453

(e.4.1.4.2) Jonathan A. Strotz
16805 W 16th Pl
Golden, CO 80401-2712

(e.4.1.4.3) Josiah D. Strotz
c/o William E Strotz, Jr - Guardian
16805 W 16th Pl
Golden, CO 80401-2712

(e.4.1.4.4) Rachel J. Strotz
c/o William E Strotz, Jr - Guardian
16805 W 16th Pl
Golden, CO 80401-2712

0.139 acres
1/432 of 60.22 acres

0.0039%

0.093 acres
1/648 of 60.22 acres

0.0026%

0.093 acres
1/648 of 60.22 acres

0.0026%

0.019 acres
1/3240 of 60.22 acres

0.0005%

0.019 acres
1/3240 of 60.22 acres

0.0005%

0.019 acres
1/3240 of 60.22 acres

0.0005%

0.019 acres
1/3240 of 60.22 acres

0.0005%

Died Testate - Interest devised/deed his four children.

210000591

Exhibit D
VS16
Docket #VGOB 21-0420-4237
List of all Leased Owners/Claimants being Voluntarily Pooled
(Acres Unit)

	Acres in Unit	Interest in Unit
(e.4.1.4.5) Amy Olivia Grace Strotz c/o William E Strotz, Jr - Guardian 16805 W 16th Pl Golden, CO 80401-2712	0.019 acres 1/3240 of 60.22 acres	0.0005%
(e.4.2) Elizabeth McKenry Adams 1063 Hollow Hill Rd Lynchburg, VA 24503	0.418 acres 1/144 of 60.22 acres	0.0116%
(e.4.3) James Paris McKenry Heirs, Devisees, Successors or Assigns <i>Died Intestate - 1/3 spouse and 2/3 children</i>		
(e.4.3.1) Michelle Martin McKenry (now Webb) <i>Deceded her (1/432) interest to her step-daughter (Cynthia McKenry-Therrien)</i>		
(e.4.3.2) Cynthia McKenry-Therrien PO Box 205 Church View, VA 23032	0.418 acres 1/144 of 60.22 acres	0.0116%
(e.4.4) Natalie Sue McKenry Callis 53 Parkers Point Blvd. Forked River, NJ 08731	0.418 acres 1/144 of 60.22 acres	0.0116%
(e.5) A. P. McKenry Heirs, Devisees, Successors or Assigns (1/36)		
(e.5.1) Ellen S. McKenry * - Deceased <i>Life Estate extinguished</i>		
(e.5.2) Lucile M. Baldie Heirs, Devisees, Successors or Assigns* (1/72)		
(e.5.2.1) Ellen Allen 109 Horn Creek Ct. Cary, NC 27519	0.836 acres 1/72 of 60.22 acres	0.0233%
(e.5.3) A. P. McKenry, Jr. Heirs, Devisees, Successors or Assigns (1/72)		
(e.5.3.1) Eloise N. McKenry Heirs, Devisees, Successors or Assigns* (1/72) <i>Trust terminated upon death of Mattie Leigh Wilkie</i>		
(e.5.3.1.1) Eloise G. McKenry Trust <i>Assigned 4/9/2015 to Ellen Baldie Allen</i>		
(e.5.3.1.1.1) May Leigh Thomas Crain (e.5.3.1.1.1) Ellen Allen 109 Horn Creek Ct. Cary, NC 27519	0.836 acres 1/72 of 60.22 acres	0.0233%
(e.6) Carl E. B. McKenry, Sr. Heirs, Devisees, Successors or Assigns (1/36)		
(e.6.1) Carl E. B. McKenry, Jr. * (1/36)		

210000591

Exhibit D
VS16
Docket #YGOB 21-0420-4237
List of all Leased Owners/Claimants being Voluntarily Pooled
 (Acre Unit)

	Acres in Unit	Interest in Unit
(e.6.1.1) Clare C. McKenny Molloy 7 Kilone Grove Ballybeg Ennis, County Clare, Ireland	1.673 acres 1/36 of 60.22 acres	0.0466%
(e.7) Ruth M. Ainsley (1/36)		
<p><i>Conveyed her interest to John A. McKenny, Jr. & James S. McKenny, as joint tenants with rights of survivorship. (DB 402/597 TC) John A. McKenny was deceased first vesting title in James S. McKenny.</i></p>		
<p>* NOTE: By Agreement dated 3/23/77 appointed James R. McKenny as AIF</p>		
<p>Correspondances and Payment are to be made to: James R. McKenny, AIF for Rosa B. McKenny Heirs 192 Ballard Court, Suite 400 Virginia Beach, VA 23462-6538</p>		
(f) James B. Brown Heirs, Devisees, Successors or Assigns (1/6)		
(f.1) George Ira Brown Heirs, Devisees, Successors or Assigns (1/36)		
(f.1.1) Ella Madge Brown Heirs, Devisees, Successors or Assigns		
(f.1.2) A. P. Brown Heirs, Devisees, Successors or Assigns (1/36)		
(f.1.2.1) Anna Ruth Brown - Deceased		
(f.1.2.2) Grover Ira Brown Heirs, Devisees, Successors or Assigns (1/72)		
(f.1.2.2.1) Rodney Lynn Brown 126 Laurel Wood Acres Road Cedar Bluff, VA 24609	0.836 acres 1/72 of 60.22 acres	0.0233%
(f.1.2.3) Sarah Arlene Brown Buchanan Heirs, Devisees, Successors or Assigns (1/72)		
(f.1.2.3.1) Preston Buchanan (DOD 10/24/2020)		
(f.1.2.3.2) Laura Buchanan Heirs, Devisees, Successors, or Assigns <i>(documentation pending)</i>	0.139 acres 1/432 of 60.22 acres	0.0039%
(f.1.2.3.2.1) Chris Hess 106 Cricket Lane Cedar Bluff, VA 24609		

210000591

Exhibit D
VS16

Docket #VGOB 21-0420-4237
List of all Leased Owners/Claimants being Voluntarily Pooled
(Acre Unit)

	Acres in Unit	Interest in Unit
(f.1.2.3.2.2) Daniel McClanahan 2289 Lovers Gap Road Vansant, VA 24656		
(f.1.2.3.2.3) Lauralynn McClanahan 5705 Crow Drive Cumming, GA 30041		
(f.1.2.3.2.4) Brittany McClanahan 22715 Green Springs Church Rd Abingdon, VA 24211		
(f.1.2.3.3) Sarah B. Taylor PO Box 283 Pounding Mill, VA 24637	0.139 acres 1/432 of 60.22 acres	0.0039%
(f.1.2.3.4) Ira Buchanan 2737 Little Creek Hwy Dublin, VA 24084	0.139 acres 1/432 of 60.22 acres	0.0039%
(f.2) Charles G. Brown Heirs, Devises, Successors or Assigns (1/36) <i>Died Testate - Interest devised to his niece, Hannah A. Taylor (Daughter of Margie Ascue)</i>		
(f.2.1) Hannah Ascue Brown Taylor Heirs, Devises, Successors or Assigns(1/36)		
(f.2.1.1) Glenn Taylor PO Box 103 Rosedale, VA 24280	0.836 acres 1/72 of 60.22 acres	0.0233%
(f.2.1.2) Barbara Taylor Pauley PO Box 767 Rosedale, VA 24280	0.836 acres 1/72 of 60.22 acres	0.0233%
(f.3) Earl Brown Heirs, Devises, Successors or Assigns (1/36)		
(f.3.1) Vivian Witt Brown - Deceased		<i>Life Estate extinguished</i>
(f.3.2) Harold Kent Brown Heirs, Devises, Successors or Assigns		<i>Predeceased Vivian Brown (mother) and survived by widow and one child Died Intestate (1/3 Widow - 2/3 Child)</i>
(f.3.2.1) Margaret Hatcher Brown Heirs, Devises, Successors or Assigns		<i>Deeded her interest 10/21/51 to Martha Brown Short & Robert Short (DB 381/812) as tenants by the entirety with rights of survivorship.</i>
(f.3.2.1.a) Martha B. and Robert W. Short 6815 Tinkardale Road Roanoke, VA 24019	0.558 acres 1/108 of 60.22 acres	0.0155%

210000591

Exhibit D
VS16
Docket #VGOB 21-0420-4237
List of all Leased Owners/Claimants being Voluntarily Pooled
(Acres Unit)

	Acres in Unit	Interest in Unit
(f.3.2.2) Martha B. and Robert W. Short 6815 Tinkerdale Road Roanoke, VA 24019	1.115 acres 1/54 of 60.22 acres	0.0310%
(f.4) Leola B. Brown Steele (1/42 + 1/252 = 1/36)	<p>A. Inherited a 1/42 interest from James B. Brown (1/7th divided between 6 children)</p> <p>B. Inherited a 1/252 interest from Florence Crabtree = (1/7th divided between siblings or their heirs = 1/42, then divided between the six heirs of James B. Brown = 1/252)</p> <p>C. The deed (DB 93/263 TC) to George M. Brown for 1/42 interest DOES NOT include the 573.80 acre or the 889.00 acre tracts.</p>	
(f.4.1) Henry Woodrow Steele Heirs, Devisees, Successors or Assigns (1/108)		
(f.4.1.1) Buford Earl Steele Heirs, Devisees, Successors, or Assigns		
(f.4.1.1.1) Juanita Clater PO Box 1704 Front Royal, VA 22630	0.279 acres 1/216 of 60.22 acres	0.0078%
(f.4.1.2) Mary Francis Steele Carter Heirs, Devisees, Successors or Assigns (1/216)	Interest to husband (1/2) and (1/2) each to three children	
(f.4.1.2.a) Kenneth E. Carter (1/2) 600 Mount View Street Front Royal, VA 22630	0.139 acres 1/432 of 60.22 acres	0.0039%
(f.4.1.2.b) Tina Carter (1/6) 152 Lincoln Lane Staunton, VA 24401	0.046 acres 1/1296 of 60.22 acres	0.0013%
(f.4.1.2.c) David Carter (1/6) 417 E Criser Rd, Apt 102 Front Royal, VA 22630	0.046 acres 1/1296 of 60.22 acres	0.0013%
(f.4.1.2.d) Jennifer Wiles (1/6) 79 Snowbird Court Front Royal, VA 22630	0.046 acres 1/1296 of 60.22 acres	0.0013%
(f.4.2) Claytor S. Grove Heirs, Devisees, Successors or Assigns (1/108)		
(f.4.2.1) Charles M. Grove, Jr. Heirs, Devisees, Successors or Assigns (1/216)		
(f.4.2.1.a) Roberta C. Grove Heirs, Devisees, Successors, or Assigns		

Exhibit D
VS16
Docket #YGOB 21-0420-4237
List of all Leased Owners/Claimants being Voluntarily Pooled
(Acres in Unit)

	Acres in Unit	Interest in Unit
(f.4.2.1.a.1) Ernest Charles Grove 954 Vista Ridge Court Front Royal, VA 22630	0.139 acres 1/432 of 60.22 acres	0.0039%
(f.4.2.1.a.2) Brian Alan Grove 25 Summit Ridge Road Christiansburg, VA 24073	0.139 acres 1/432 of 60.22 acres	0.0039%
(f.4.2.2) Shirley G. Singhas Heirs, Devisees, Successors, or Assigns <i>(Documentation Pending)</i>	0.279 acres 1/216 of 60.22 acres	0.0078%
(f.4.3) Faye S. Hough Heirs, Devisees, Successors or Assigns (1/108)		
(f.4.3.1) J. Tyson Hough Heirs, Devisees, Successors or Assigns		
(f.4.3.1.1) James M. Singhas Heirs, Devisees, Successors or Assigns		
(f.4.3.1.1.a) Doris L. Singhas Heirs, Devisees, Successors or Assigns		
(f.4.3.1.1.a.1) Amber Frazier 213 Page Street Berryville, VA 22611	0.558 acres 1/108 of 60.22 acres	0.0155%
(f.5) Henry P. Brown Heirs, Devisees, Successors or Assigns (1/42 + 1/252 = 1/36) (1/252 remaining)		
(f.5.1) George M. Brown (1/42) see (d) above		
(f.5.2) Beatrice F. Brown - Deceased		
(f.5.3) James Moses Brown Heirs, Devisees Successors or Assigns (1/504)		
(f.5.3.1) Roxie Brown Heirs, Devisees, Successors, or Assigns		
(f.5.3.1.1) Beverly Lester PO Box 970 Pounding Mill, VA 24637	0.010 acres 1/6048 of 60.22 acres	0.0003%

Died Testate - Interest devised to the James M. Singhas.

*A. Inherited a 1/42 interest from James B. Brown (1/7th divided between 6 children)
B. Inherited a 1/252 interest from Florence Crabtree = (1/7th divided between siblings or their heirs = 1/42, then divided between the six heirs of James B. Brown = 1/252)*

Conveyed 1/42 interest to George M. Brown (DB 60/254) before Florence Crabtree died, see (d) above.

Life Estate extinguished

*Inherited a (1/2) interest of the 1/252 interest from Florence Crabtree
1/3 to Spouse (1/1512) & 2/3 to Children (1/756)*

210000591

Exhibit D
 VS16
 Docket #VGOB 21-0420-4237
 List of all Leased Owners/Claimants being Voluntarily Pooled
 (Acre Unit)

	Acres in Unit	Interest in Unit
(f.5.3.1.2) Gerald Stephen Witt 4545 Wolfhound Drive Mechanicsville, VA 23116	0.010 acres 1/6048 of 60.22 acres	0.0003%
(f.5.3.1.3) Jeffrey Dean Witt 3015 Chukar Drive McKinney, TX 75072	0.010 acres 1/6048 of 60.22 acres	0.0003%
(f.5.3.1.4) Michelle Keen 297 Carroll Drive Hardy, VA 24101	0.010 acres 1/6048 of 60.22 acres	0.0003%
(f.5.3.2) James William Brown Heirs, Devisees, Successors or Assigns (1/756)	<i>Died Testate - Interest devised to Brenda Brown, wife</i>	
(f.5.3.2.a) Brenda Owens Brown Powell PO Box 1595 Duluth, GA 30096	0.080 acres 1/756 of 60.22 acres	0.0022%
(f.5.4) Eugene Lee Brown Heirs, Devisees Successors or Assigns (1/504)	<i>Inherited a (1/2) Interest of the 1/252 interest from Florence Crabtree 1/3 to Spouse (1/1512) & 2/3 to Children (1/756 divided between 5 children)</i>	
(f.5.4.1) Martha Evelyn Christian Brown Heirs, Devisees, Successors or Assigns (1/3 of 1/504 = 1/1512)	<i>Died Testate - Interest devised to Nora C. Damron, daughter.</i>	
(f.5.4.1.a) Nora Catherine Damron 475 Maid Street Pounding Mill, VA 24637	0.040 acres 1/1512 of 60.22 acres	0.0011%
(f.6) Marjorie Brown Ascue Heirs, Devisees, Successors or Assigns (1/36)	<i>Life Estate extinguished</i>	
(f.6.1) Russell A. Ascue - Deceased		
(f.6.2) Ruth A. Martin (aka Myrtle Ruth Martin) (1/106)		
(f.6.2.1) Joseph B. Martin, Jr. 3844 Tangle Oak Drive Clemmons, NC 27012	0.558 acres 1/108 of 60.22 acres	0.0155%
(f.6.3) Catherine A. Lee Heirs, Devisees Successors or Assigns (1/106)	<i>Died Testate - Interest devised to her son, Morris Richard Lee</i>	
(f.6.3.1) Morris R. Lee 1072 Ascue Road Cedar Bluff, VA 24609	0.558 acres 1/108 of 60.22 acres	0.0155%
(f.6.4) Hannah Ascue Taylor Heirs, Devisees, Successors or Assigns (1/108 + 1/36 = 1/27)		

210000591

3/19/2021

Exhibit D
 VS16
 Docket #VGOB 21-0420-4237
 List of all Leased Owners/Claimants being Voluntarily Pooled
 (Acre Unit)

	Acres in Unit	Interest in Unit
(f.6.4.1) Barbara Taylor Pauley P.O. Box 767 Rosedale, VA 24280	0.279 acres 1/216 of 60.22 acres	0.0078%
(f.6.4.2) Glenn C. Taylor P.O. Box 103 Rosedale, VA 24280	0.279 acres 1/216 of 60.22 acres	0.0078%
(g) Florence Crabtree Heirs, Devisees, Successors or Assigns (117)		Died Testate - Interest devised to the Estate of P.J. Brown.

INSTRUMENT 210000591
 RECORDED IN THE CLERK'S OFFICE OF
 BUCHANAN COUNTY CIRCUIT COURT ON
 MAY 20, 2021 AT 04:16 PM
 BEVERLY S. TILLER, CLERK
 RECORDED BY: CXE