

VIRGINIA:

BEFORE THE VIRGINIA GAS AND OIL BOARD

APPLICANT: CNX GAS COMPANY LLC ) VIRGINIA GAS  
 ) AND OIL BOARD  
 RELIEF SOUGHT: RE-POOLING OF INTERESTS IN )  
 DRILLING UNIT NO. AW-146 LOCATED ) DOCKET NO.  
 IN THE MIDDLE RIDGE I COALBED ) 13-1217-4027-01  
**METHANE GAS FIELD** PURSUANT TO VA. )  
 CODE §§ 45.1-361.21 AND 45.1-361.22, )  
 FOR THE PRODUCTION OF OCCLUDED )  
 NATURAL GAS PRODUCED FROM COALBEDS )  
 AND ROCK STRATA ASSOCIATED THEREWITH )  
 (herein collectively referred to as )  
 "Coalbed Methane Gas" or "Gas") )

TAX Map  
 IDENTIFICATION  
 NUMBERS FOR  
 ALL  
 PARCELS  
 AFFECTED BY  
 THIS ORDER ARE  
 SHOWN ON THE  
 TRACT  
 IDENTIFICATION  
 PAGE  
 FOLLOWING  
 EXHIBIT A  
 WHICH  
 IS ATTACHED TO  
 AND A PART OF

LEGAL DESCRIPTION:

DRILLING UNIT NUMBER AW-146  
 (herein "Subject Drilling Unit") IN THE  
 MIDDLE RIDGE I COALBED METHANE GAS FIELD  
**MAIDEN SPRINGS MAGISTERIAL DISTRICT**  
**RICHLANDS QUADRANGLE**  
**TAZEWELL COUNTY, VIRGINIA**  
 (the "Subject Lands" are more  
 particularly described on Exhibit  
 "A", attached hereto and made a  
 part hereof)

REPORT OF THE BOARD

FINDINGS AND ORDER

1. Hearing Date and Place: This came for final hearing before the Virginia Gas and Oil board (hereafter "Board") at 9:00 a.m. on **April 21, 2015** at the at the Russell County Conference Center, Lebanon, Virginia.

2. Appearances: Mark Swartz, Esquire, of the firm Mark A. Swartz, Hilliard & Swartz, LLP, appeared for the Applicant; and Paul Kugelman, Jr., Senior Assistant Attorney General, was present to advise the Board.

3. Jurisdiction and Notice: Pursuant to Va. Code §§ 45.1-361.1 et seq., the Board finds that it has jurisdiction over the subject matter. Based upon the evidence presented by Applicant, the Board also finds that the Applicant has (1) exercised due diligence in conducting a search of the reasonably available sources to determine the identity and whereabouts of gas and oil owners, coal owners, mineral owners and/or potential owners, i.e., persons identified by Applicant as having ("Owner") or claiming ("Claimant") the rights to Coalbed Methane Gas in all coal seams below the Jawbone 1, including Tiller, Upper Horsepen, Middle Horsepen, War Creek, Beckley, Lower Horsepen, Pocahontas No. 8, Pocahontas No. 6, Pocahontas No. 5, Pocahontas No. 4, Pocahontas No. 3, Pocahontas No. 1 and various unnamed coal seams, coalbeds and rock strata associated therewith

(hereafter "Subject Formation") in Subject Drilling Unit underlying and comprised of Subject Lands; (2) represented it has given notice to those parties (hereafter sometimes "person(s)" whether referring to individuals, corporations, partnerships, associations, companies, businesses, trusts, joint ventures or other legal entities) entitled by Va. Code §§ 45.1-361.19 and 45.1-361.22, to notice of the Application filed herein; and (3) that the persons set forth in their Application and Notice of Hearing are persons identified by Applicant through its due diligence who may be Owners or Claimants of Coalbed Methane Gas interests underlying Subject Drilling Unit and that the persons identified in **Exhibit B-3** attached hereto are persons identified by Applicant who may be Owners or Claimants of Coalbed Methane Gas interests in Subject Formation who have not heretofore agreed to lease or sell to the Applicant and/or voluntarily pool their Gas interests. Conflicting Gas Owners/Claimants in Subject Drilling Unit are listed on **Exhibit E**. Further, the Board has caused notice of this hearing to be published as required by Va. Code § 45.1-361.19.B. Whereupon, the Board hereby finds that the notices given herein satisfy all statutory requirements, Board rule requirements and the minimum standards of due process.

4. Amendments: **Revised Exhibit E**

5. Dismissals: **None**

6. Relief Requested: Applicant requests (1) that pursuant to Va. Code § 45.1-361.22, including the applicable portions of Va. Code § 45.1-361.21, the Board pool all the rights, interests and estates in and to the Gas in Subject Drilling Unit, including the pooling of the interests of the Applicant and of the known and unknown persons named in **Exhibit B-3** hereto and that of their known and unknown heirs, executors, administrators, devisees, trustees, assigns and successors, both immediate and remote, for the drilling and operation, including production, of Coalbed Methane Gas, produced from or allocated to the Subject Drilling Unit established for the Subject Formation underlying and comprised of the Subject Lands, (hereafter sometimes collectively identified and referred to as "Well Development and/or Operation in the Subject Drilling Unit"), and (2) that the Board designate **CNX Gas Company LLC** as Unit Operator.

7. Relief Granted: The Applicant's requested relief in this cause be and hereby is granted: (1) Pursuant to Va. Code § 45.1-361.21.C.3, **CNX Gas Company LLC** (hereafter "Unit Operator") is designated as the Unit Operator authorized to drill and operate the Coalbed Methane Gas well in the Subject Drilling Unit at the location depicted on the plat attached hereto as **Exhibit A**, subject to the permit provisions contained in Va. Code §§ 45.1-361.27 et seq.; to the Middle Ridge I Coalbed Methane Gas Field Order VGOB 00-1017-0835, effective October 17, 2000; to §§ 4 VAC 25-150 et seq., Gas and Oil Regulations; and to §§ 4 VAC 25-160 et seq., Virginia Gas and Oil Board Regulations, all as amended from time to time, and (2) all the interests and estates in and to the Gas in Subject Drilling Unit, including that of the Applicant and of the known and unknown persons listed on **Exhibit B-3**, attached hereto and made a part hereof, and their known and unknown heirs, executors, administrators, devisees, trustees, assigns and successors, both immediate and remote, be and

hereby are pooled in the Subject Formation in the Subject Drilling Unit underlying and comprised of the Subject Lands.

Pursuant to the Middle Ridge I Field Rules, the Board has adopted the following method for the calculation of production and revenue and allocation of allowable costs for the production of Coalbed Methane Gas.

For Frac Well Gas. - Gas shall be produced from and allocated to only the **58.74**-acre drilling unit in which the well is located according to the undivided interests of each Owner/Claimant within the unit, which undivided interest shall be the ratio (expressed as a percentage) that the amount of mineral acreage within each separate tract that is within the Subject Drilling Unit, when platted on the surface, bears to the total mineral acreage, when platted on the surface, contained within the entire **58.74**-acre drilling unit in the manner set forth in the Middle Ridge I Field Rules.

8. Election and Election Period: In the event any Owner or Claimant named in **Exhibit B-3** hereto does not reach a voluntary agreement to share in the operation of the well located in the Subject Drilling Unit, at a rate of payment mutually agreed to by said Gas Owner or Claimant and the Unit Operator, then such person named may elect one of the options set forth in Paragraph 9 below and must give written notice of his election of the option selected under Paragraph 9 to the designated Unit Operator at the address shown below within thirty (30) days from the date of receipt of a copy of this Order. A timely election shall be deemed to have been made if, on or before the last day of said 30-day period, such electing person has delivered his written election to the designated Unit Operator at the address shown below or has duly postmarked and placed its written election in first class United States mail, postage prepaid, addressed to the Unit Operator at the address shown below.

9. Election Options:

9.1 Option 1 - To Participate In The Well Development and Operation of the Drilling Unit: Any Gas Owner or Claimant named in **Exhibit B-3** who does not reach a voluntary agreement with the Unit Operator may elect to participate in the Well Development and Operation in the Subject Drilling Unit (hereafter "Participating Operator") by agreeing to pay the estimate of such Participating Operator's proportionate part of the actual and reasonable costs of the Well Development contemplated by this Order for Gas produced pursuant to the Middle Ridge I Field Rules, including a reasonable supervision fee, as more particularly set forth in Virginia Gas and Oil Board Regulation 4 VAC 25-160-100 (herein "Completed-for-Production Costs"). Further, a Participating Operator agrees to pay the estimate of such Participating Operator's proportionate part of the Completed-for-Production Cost as set forth below to the Unit Operator within forty-five (45) days from the later of the date of mailing or the date of recording of this Order. The Completed-for-Production Cost for the Subject Drilling Unit is as follows:

Completed-for-Production Cost:	AW146	\$316,574.00
	AW146A	\$378,835.00
	<b>Total</b>	<b>\$695,409.00</b>

Any gas owner and/or claimants named in Exhibit B-3, who elect this option (Option 1) understand and agree that their initial payment under this option is for their proportionate share of the Applicant's estimate of actual costs and expenses. It is also understood by all persons electing this option that they are agreeing to pay their proportionate share of the actual costs and expenses as determined by the Operator named in this Board Order.

A Participating Operator's proportionate cost hereunder shall be the result obtained by multiplying the Participating Operators' "Interest in Unit" times the Completed-for-Production Cost set forth above. Provided, however, that in the event a Participating Operator elects to participate and fails or refuses to pay the estimate of his proportionate part of the Completed-for-Production Cost as set forth above, all within the time set forth herein and in the manner prescribed in Paragraph 8 of this Order, then such Participating Operator shall be deemed to have elected not to participate and to have elected compensation in lieu of participation pursuant to Paragraph 9.2 herein.

9.2 Option 2 - To Receive A Cash Bonus Consideration: In lieu of participating in the Well Development and Operation in Subject Drilling Unit under Paragraph 9.1 above, any Gas Owner or Claimant named in Exhibit B-3 hereto who does not reach a voluntary agreement with the Unit Operator may elect to accept a cash bonus consideration of **\$5.00** per net mineral acre owned by such person, commencing upon entry of this Order and continuing annually until commencement of production from Subject Drilling Unit, and thereafter a royalty of 1/8th of 8/8ths [twelve and one-half percent (12.5%)] of the net proceeds received by the Unit Operator for the sale of the Coalbed Methane Gas produced from any Well Development and Operation covered by this Order multiplied by that person's Interest in Unit or proportional share of said production [for purposes of this Order, net proceeds shall be actual proceeds received less post-production costs incurred downstream of the wellhead, including, but not limited to, gathering, compression, treating, transportation and marketing costs, whether performed by Unit Operator or a third person] as fair, reasonable and equitable compensation to be paid to said Gas Owner or Claimant. The initial cash bonus shall become due and owing when so elected and shall be tendered, paid or escrowed within one hundred twenty (120) days of recording of this Order. Thereafter, annual cash bonuses, if any, shall become due and owing on each anniversary of the date of recording of this order in the event production from Subject Drilling Unit has not theretofore commenced,

and once due, shall be tendered, paid or escrowed within sixty (60) days of said anniversary date. Once the initial cash bonus and the annual cash bonuses, if any, are so paid or escrowed, subject to a final legal determination of ownership, said payment(s) shall be satisfaction in full for the right, interests, and claims of such electing person in and to the Gas produced from Subject Formation in the Subject Lands, except, however, for the 1/8th royalties due hereunder.

Subject to a final legal determination of ownership, the election made under this Paragraph 9.2, when so made, shall be satisfaction in full for the right, interests, and claims of such electing person in any Well Development and Operation covered hereby and such electing person shall be deemed to and hereby does lease and assign, its right, interests, and claims in and to the Gas produced from Subject Formation in the Subject Drilling Unit to the Applicant.

- 9.3. Option 3 - To Share In The Well Development And Operation As A Non-Participating Person On A Carried Basis And To Receive Consideration In Lieu Of Cash: In lieu of participating in the Well Development and Operation in Subject Drilling Unit under Paragraph 9.1 above and in lieu of receiving a Cash Bonus Consideration under Paragraph 9.2 above, any Gas Owner or Claimant named in **Exhibit B-3** hereto who does not reach a voluntary agreement with the Unit Operator may elect to share in the Well Development and Operation of Subject Drilling Unit on a carried basis (as a "Carried Well Operator"] so that the proportionate part of the Completed-for-Production Cost hereby allocable to such Carried Well Operator's interest is charged against such Carried Well Operator's share of production from Subject Drilling Unit. Such Carried Well Operator's rights, interests, and claims in and to the Gas in Subject Drilling Unit shall be deemed and hereby are assigned to the Applicant until the proceeds from the sale of such Carried Well Operator's share of production from Subject Drilling Unit (exclusive of any royalty, excess or overriding royalty, or other non-operating or non cost-bearing burden reserved in any lease, assignment thereof or agreement relating thereto covering such interest) equals three hundred percent (300%) for a leased interest or two hundred percent (200%) for an unleased interest (whichever is applicable) of such Carried Well Operator's share of the Completed-for-Production Cost allocable to the interest of such Carried Well Operator. When the Applicant recoups and recovers from such Carried Well Operator's assigned interest the amounts provided for above, then, the assigned interest of such Carried Well Operator shall automatically revert back to such Carried Well Operator, and from and after such reversion, such Carried Well Operator shall be treated as if it had participated initially under Paragraph 9.1 above; and thereafter, such participating person shall be charged with and shall pay his proportionate part of all further costs of such Well Development and Operation.

Subject to a final legal determination of ownership, the election made under this Paragraph 9.3, when so made, shall be satisfaction in full for the rights, interests, and claims of such electing person in any Well Development and Operation covered hereby and such electing person shall be deemed to have and hereby does assign its rights, interests, and claims in and to the Gas produced from Subject Formation in the Subject Drilling Unit to the Applicant for the period of time during which its interest is carried as above provided prior to its reversion back to such electing person.

10. Failure to Properly Elect: In the event a person named in **Exhibit B-3** hereto does not reach a voluntary agreement with the Unit Operator and fails to elect within the time, in the manner and in accordance with the terms of this Order, one of the alternatives set forth in Paragraph 9 above for which his interest qualifies, then such person shall be deemed to have elected not to participate in the proposed Well Development and Operation in Subject Drilling Unit and shall be deemed, subject to a final legal determination of ownership, to have elected to accept as satisfaction in full for such person's right, interests, and claims in and to the Gas the consideration provided in Paragraph 9.2 above for which its interest qualifies and shall be deemed to have leased and/or assigned his right, interests, and claims in and to the Gas produced from Subject Formation in the Subject Drilling Unit to the Applicant. Persons who fail to properly elect shall be deemed, subject to a final legal determination of ownership, to have accepted the compensation and terms set forth herein at Paragraph 9.2 in satisfaction in full for the right, interests, and claims of such person in and to the Gas produced from the Subject Formation underlying Subject Lands.

11. Default By Participating Person: In the event a person named in **Exhibit B-3** elects to participate under Paragraph 9.1, but fails or refuses to pay, to secure the payment or to make an arrangement with the Unit Operator for the payment of such person's proportionate part of the Completed-for-Production Cost as set forth herein, all within the time and in the manner as prescribed in this Order, then such person shall be deemed to have withdrawn his election to participate and shall be deemed to have elected to accept as satisfaction in full for such person's right, interest, and claims in and to the Gas the consideration provided in Paragraph 9.2 above for which his interest qualifies depending on the excess burdens attached to such interest. Whereupon, any cash bonus consideration due as a result of such deemed election shall be tendered, paid or escrowed by Unit Operator within one hundred twenty (120) days after the last day on which such defaulting person under this Order should have paid his proportionate part of such cost or should have made satisfactory arrangements for the payment thereof. When such cash bonus consideration is paid or escrowed, it shall be satisfaction in full for the right, interests, and claims of such person in and to the Gas underlying Subject Drilling Unit in the Subject Lands covered hereby, except, however, for any royalties which would become due pursuant to Paragraph 9.2 hereof.

12. Assignment of Interest: In the event a person named in

**Exhibit B-3** is unable to reach a voluntary agreement to share in the Well Development and Operation contemplated by this Order at a rate of payment agreed to mutually by said Owner or Claimant and the Unit Operator, or fails to make an election under Paragraph 9.1 above, then subject to a final legal determination of ownership, such person shall be deemed to have and shall have assigned unto Applicant such person's right, interests, and claims in and to said well, and other share in production to which such person may be entitled by reason of any election or deemed election hereunder in accordance with the provisions of this Order governing said election.

13. Unit Operator (or Operator): **CNX Gas Company LLC** shall be and hereby is designated as Unit Operator authorized to drill and operate the Coalbed Methane Well in Subject Formation in Subject Drilling Unit, all subject to the permit provisions contained in Va. Code §§ 45.1-361.27 et seq.; §§ 4 VAC 25-150 et seq., Gas and Oil Regulations; §§ 4 VAC 25-160 et seq., Virginia Gas and Oil Board Regulations; the Middle Ridge I Coalbed Gas Field Order VGOB 00-1017-0835, all as amended from time to time, and all elections required by this Order shall be communicated to Unit Operator in writing at the address shown below:

**CNX Gas Company LLC  
2481 John Nash Blvd.  
Bluefield, WV 24701  
Attn: Anita D. Duty**

14. Commencement of Operations: Unit Operator shall commence or cause to commence operations for the drilling of the well(s) within the Subject Drilling Unit and/or the well(s) outside the Subject Drilling Unit but from which production is allocated to the Subject Drilling Unit within Seven Hundred and Thirty (730) days from the date of the Order and shall prosecute same with due diligence. If Unit Operator shall not have so commenced and/or prosecuted, then this Order shall terminate, except for any cash sums then payable hereunder; otherwise, unless sooner terminated by Order of the Board, this Order shall expire at 12:00 P.M. on the date on which all wells covered by the Order and/or all wells from which production is allocated to the Subject Drilling Unit are permanently abandoned and plugged. However, in the event an appeal is taken from this Order, then the time between the filing of the petition for appeal and the final Order of the Circuit Court shall be excluded in calculating the two-year period referred to herein.

15. Operator's Lien: Unit Operator, in addition to the other rights afforded hereunder, shall have a lien and a right of set off on the Gas estates, rights, and interests owned by any person subject hereto who elects to participate under Paragraph 9.1 in the Subject Drilling Unit to the extent that costs incurred in the drilling or operation on the Subject Drilling Unit are chargeable against such person's interest. Such liens and right of set off shall be separable as to each separate person and shall remain liens until the Unit Operator drilling or operating any well covered hereby has been paid the full amounts due under the terms of this Order.

16. Escrow Provisions:

The Applicant represented to the Board that there **are**

unknown or unlocatable claimants in Tract(s) 2M & 6 of the Subject Drilling Unit whose payments are subject to the provisions of Paragraph 16.1 and the Unit Operator has represented to the Board that there are conflicting claimants in Tract(s) 2A, 2B, 2C, 2E, 2F, 2G, 2H, 2I, 2J, 2K, 2L, 2M, 2N, 2O, 2P, 2Q, 2R, 2S, 2T, 2U, 2V, 3B, 3C, & 6 of the Subject Drilling Unit whose payments are subject to the provisions of Paragraph 16.2 hereof. Therefore, by this Order, the Escrow Agent named herein or any successor named by the Board, is required to establish an interest-bearing escrow account for Tract(s) 2A, 2B, 2C, 2E, 2F, 2G, 2H, 2I, 2J, 2K, 2L, 2M, 2N, 2O, 2P, 2Q, 2R, 2S, 2T, 2U, 2V, 3B, 3C, & 6 of Subject Drilling Unit (herein "Escrow Account"), and to receive and account to the Board pursuant to its agreement for the escrowed funds hereafter described in Paragraphs 16.1 and 16.2:

**First Bank & Trust Company**  
**38 E. Valley Drive**  
**Bristol, VA 24201**  
**Attn: Escrow Agent**

16.1. Escrow Provisions For Unknown or Unlocatable Persons: If any payment of bonus, royalty payment or other payment due and owing under this Order cannot be made because the person entitled thereto cannot be located or is unknown, then such cash bonus, royalty payment, or other payment shall not be commingled with any funds of the Unit Operator and, pursuant to Va. Code § 45.1-361.21.D, said sums shall be deposited by the Unit Operator into the Escrow Account, commencing within one hundred twenty (120) days of recording of this Order, and continuing thereafter on a monthly basis with each deposit to be made, by use of a report format approved by the Inspector, by a date which is no later than sixty (60) days after the last day of the month being reported and/or for which funds are being deposited. Such funds shall be held for the exclusive use of, and sole benefit of the person entitled thereto until such funds can be paid to such person(s) or until the Escrow Agent relinquishes such funds as required by law or pursuant to Order of the Board in accordance with Va. Code § 45.1-361.21.D.

16.2 Escrow Provisions For Conflicting Claimants: If any payment of bonus, royalty payment, proceeds in excess of ongoing operational expenses, or other payment due and owing under this Order cannot be made because the person entitled thereto cannot be made certain due to conflicting claims of ownership and/or a defect or cloud on the title, then such cash bonus, royalty payment, proceeds in excess of ongoing operational expenses, or other payment, together with Participating Operator's Proportionate Costs paid to Unit Operator pursuant to Paragraph 9.1 hereof, if any, (1) shall not be commingled with any funds of the Unit Operator; and (2) shall, pursuant to Va. Code §§ 45.1-361.22.A.2, 45.1-361.22.A.3 and 45.1-361.22.A.4, be deposited by the Operator into the Escrow Account within one hundred twenty (120) days of recording of this Order, and continuing thereafter on a



monthly basis with each deposit to be made by a date which is no later than sixty (60) days after the last day of the month being reported and/or for which funds are subject to deposit. Such funds shall be held for the exclusive use of, and sole benefit of, the person entitled thereto until such funds can be paid to such person(s) or until the Escrow Agent relinquishes such funds as required by law or pursuant to Order of the Board.

17. Special Findings: The Board specifically and specially finds:
- 17.1. **CNX Gas Company LLC**, a Virginia limited liability company is duly authorized and qualified to transact business in the Commonwealth of Virginia;
- 17.2. **CNX Gas Company LLC** has the authority to explore, develop and maintain the properties and assets now owned or hereafter acquired, consented to serve as Coalbed Methane Gas Unit Operator for Subject Drilling Unit and to faithfully discharge the duties imposed upon it as Unit Operator by statute and regulations;
- 17.3. **CNX Gas Company LLC** is an operator in the Commonwealth of Virginia, and has satisfied the Board's requirements for operations in Virginia;
- 17.4 **CNX Gas Company LLC** claims ownership of gas leases, Coalbed Methane Gas leases, and/or coal leases representing **78.4985** percent of the oil and gas interest/claims in and to Coalbed Methane Gas and **100.0000** percent of the coal interest/claims in and to Coalbed Methane Gas in Subject Drilling Unit; and, Applicant claims the right to explore for, develop and produce Coalbed Methane Gas from Subject Formations in Subject Drilling Unit in **Tazewell** County, Virginia, which Subject Lands are more particularly described in **Exhibit A**;
- 17.5. The estimated total production from Subject Drilling Unit is **125 MMCF to 550 MMCF**. The estimated amount of reserves from the Subject Drilling Unit is **125 MMCF to 550 MMCF**;
- 17.6. Set forth in **Exhibit B-3**, is the name and last known address of each Owner or Claimant identified by the Applicant as having or claiming an interest in the Coalbed Methane Gas in Subject Formation in Subject Drilling Unit underlying and comprised of Subject Lands, who has not, in writing, leased to the Applicant or the Unit Operator or agreed to voluntarily pool his interests in Subject Drilling Unit for its development. The interests of the Respondents listed in **Exhibit B-3** comprise **21.5015** percent of the oil and gas interests/claims in and to Coalbed Methane Gas and **0.0000** percent of the coal interests/claims in and to Coalbed Methane Gas in Subject Drilling Unit;
- 17.7. Applicant's evidence established that the fair, reasonable and equitable compensation to be paid to any person in lieu of the right to participate in the Wells are those options

provided in Paragraph 9 above;

17.8. The relief requested and granted is just and reasonable, is supported by substantial evidence and will afford each person listed and named in **Exhibit B-3** hereto the opportunity to recover or receive, without unnecessary expense, such person's just and fair share of the production from Subject Drilling Unit. The granting of the Application and relief requested therein will ensure to the extent possible the greatest ultimate recovery of Coalbed Methane Gas, prevent or assist in preventing the various types of waste prohibited by statute and protect or assist in protecting the correlative rights of all persons in the subject common sources of supply in the Subject Lands. Therefore, the Board is entering an Order granting the relief herein set forth.

18. Mailing Of Order And Filing Of Affidavit: Applicant or its Attorney shall file an affidavit with the Secretary of the Board within sixty (60) days after the date of recording of this Order stating that a true and correct copy of said Order was mailed within seven (7) days from the date of its receipt by Unit Operator to each Respondent named in Exhibit B-3 pooled by this Order and whose address is known.

19. Availability of Unit Records: The Director shall provide all persons not subject to a lease with reasonable access to all records for Subject Drilling Unit which are submitted by the Unit Operator to said Director and/or his Inspector(s).

20. Conclusion: Therefore, the requested relief and all terms and provisions set forth above be and hereby are granted and IT IS SO ORDERED.

21. Appeals: Appeals of this Order are governed by the provisions of Va. Code Ann. § 45.1-361.9 which provides that any order or decision of the Board may be appealed to the appropriate circuit court.

22. Effective Date: This Order shall be effective as of the date of the Board's approval of this Application, which is set forth at Paragraph 1 above.

DONE AND EXECUTED this 20 day of June, 2015 by a majority of the Virginia Gas and Oil Board.

BK 2015 PG 09640


*Bradley C. Lambert*

Chairman, Bradley C. Lambert

COMMONWEALTH OF VIRGINIA  
COUNTY OF RUSSELL

Acknowledged on this 20 day of June, 2015, personally before me a notary public in and for the Commonwealth of Virginia, appeared Bradley C. Lambert, being duly sworn did depose and say that he is the Chairman of the Virginia Gas and Oil Board, that he executed the same and was authorized to do so.

*Sally Settle Ketron*  
Sally Settle Ketron, Notary Public  
7623162



My Commission expires: January 31, 2019

DONE AND PERFORMED this 22 day of June, 2015 by Order of the Virginia Gas and Oil Board

*Rick Cooper*

Rick Cooper  
Principal Executive to the  
staff, Virginia Gas and Oil Board

COMMONWEALTH OF VIRGINIA  
COUNTY OF RUSSELL

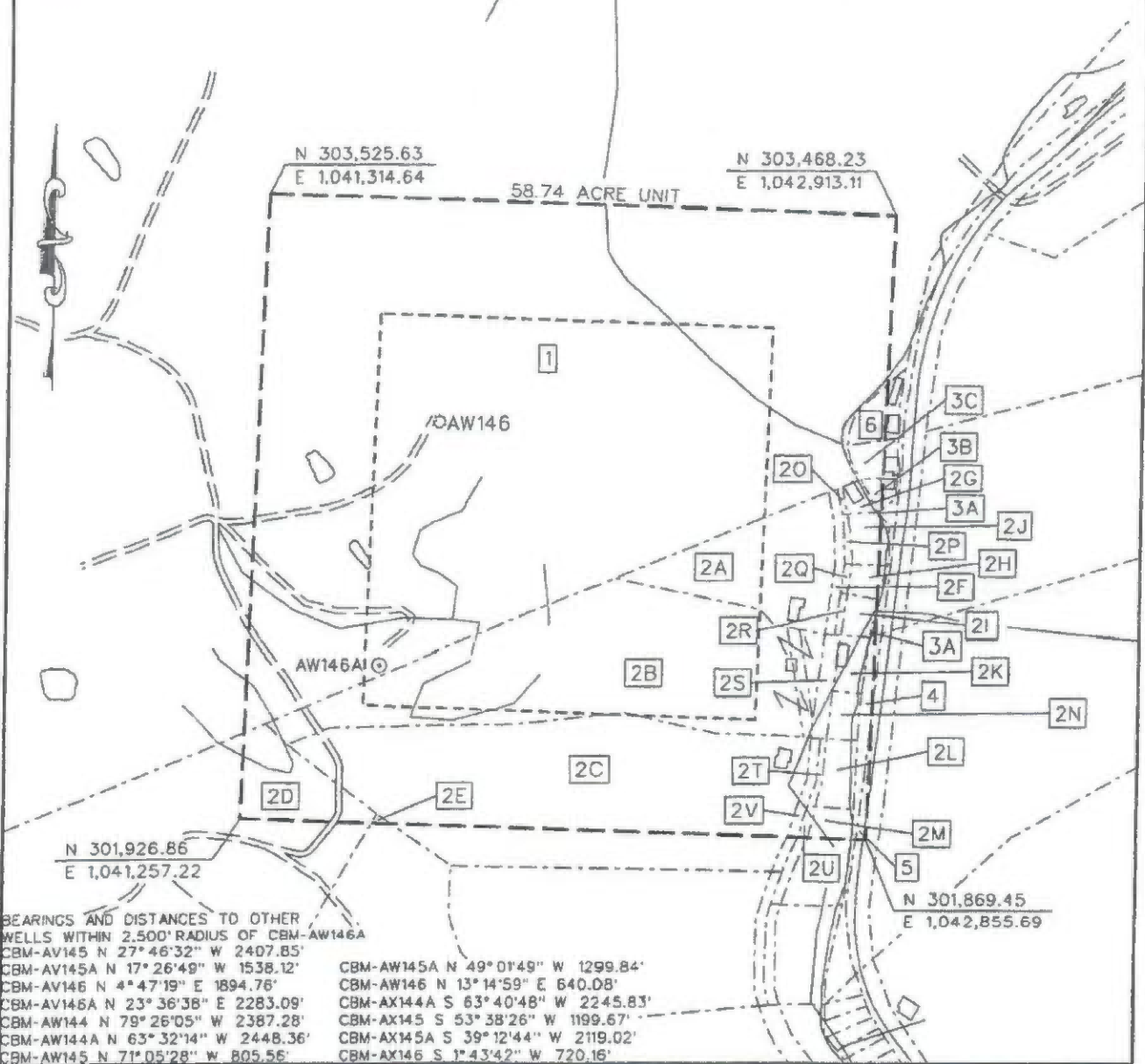
Acknowledged on this 22 day of June, 2015, personally before me a notary public in and for the Commonwealth of Virginia, appeared Rick Cooper, being duly sworn did depose and say that he is the Principal Executive to the staff of the Virginia Gas and Oil Board, that he executed the same and was authorized to do so.

*Sally Settle Ketron*  
Sally Settle Ketron, Notary Public  
7623162



My Commission expires: January 31, 2019

Property lines shown on this plat were provided by CNX Gas Company LLC and were taken from deed descriptions and chains of title of record. This does not represent a current boundary survey. This certification is as to the size, shape and location of the proposed unit.




○ CBM WELL  
⊙ PROPOSED CBM WELL

EXHIBIT A  
MIDDLE RIDGE FIELD  
UNIT AW146  
FORCE POOLING  
VGOB-13-1217-4027-1

Company CNX Gas Company LLC Well Name and Number UNIT AW146  
 Tract No. \_\_\_\_\_ Elevation \_\_\_\_\_ Quadrangle RICHLANDS  
 County TAZEWELL District MAIDEN SPRINGS  
 This plat is a new plat X ; an updated plat \_\_\_\_\_

Form DGO-GD-7  
Rev. 9/91

Licensed Professional Engineer or



Digitally signed by James R Dills Jr.  
DN: c=US, o=IDENTRUST ACES  
f=Price Engineering and Land Surveying Inc PC, cn=James R Dills Jr. (Affix Seal)  
09.2342.19200300.100.1.1=A01096  
80000012E01701153000027EA  
Date: 2015.03.11 14:31:08 -04'00'

**CNX Gas Company LLC**

**UNIT AW146**

**Tract Identifications  
(58.74 Acre Unit)**

1. Southern Region Industrial Realty Corp., Tr.1 (4430 Acre Tract) – All Coal except P-3 Seam  
 CNX RCPC LLC – Coal in P-3 Seam  
 CNX Gas Company LLC – CBM in P-3 Seam  
 White Wolf Energy, Inc - All Coal Leased except P-3, Raven, Tiller and Lower Seaboard Seams  
 Massey Energy – Coal in Raven, Tiller and Lower Seaboard Seams Leased  
 Pardee Royalty LLC and Pardee Minerals LLC – Oil, Gas and CBM except CBM in P-3 Seam  
 CNX Gas Company LLC – CBM Leased (Deemed Leased via JOA)  
 Southern Region Industrial Realty Corporation – Surface  
 Appalachian Forests A., LLC - Timber  
 Tax Map 105 Parcel 30  
 37.69 acres                      64.1641%
  
- 2A. Southern Region Industrial Realty Corp., Tr. 12 (153.17 Acre Tract) - All Coal Except P-3 Seam  
 Pardee Royalty LLC and Pardee Minerals LLC – Coal Owner's Claim to CBM  
 CNX RCPC LLC – Coal in P-3 Seam  
 CNX Gas Company LLC – CBM in P-3 Seam  
 White Wolf Energy, Inc. - All Coal Leased except P-3, Raven, Tiller and Lower Seaboard Seams  
 Massey Energy – Coal in Raven, Tiller and Lower Seaboard Seams Leased  
 CNX Gas Company LLC – CBM Leased (Deemed Leased via JOA)  
 Beulah Gay Whitt – Surface, Oil and Gas  
 Tax Map 87A Parcel 1  
 2.32 acres                      3.9496%
  
- 2B. Southern Region Industrial Realty Corp., Tr. 12 (153.17 Acre Tract) - All Coal Except P-3 Seam  
 Pardee Royalty LLC and Pardee Minerals LLC – Coal Owner's Claim to CBM  
 CNX RCPC LLC – Coal in P-3 Seam  
 CNX Gas Company LLC – CBM in P-3 Seam  
 White Wolf Energy, Inc. - All Coal Leased except P-3, Raven, Tiller and Lower Seaboard Seams  
 Massey Energy – Coal in Raven, Tiller and Lower Seaboard Seams Leased  
 CNX Gas Company LLC – CBM Leased (Deemed Leased via JOA)  
 Roger D. Hale, et ux – Surface, Oil and Gas  
 CNX Gas Company LLC – Oil, Gas and CBM Leased  
 Tax Map 87A Parcel 3  
 7.01 acres                      11.9340%
  
- 2C. Southern Region Industrial Realty Corp., Tr. 12 (153.17 Acre Tract) - All Coal Except P-3 Seam  
 Pardee Royalty LLC and Pardee Minerals LLC – Coal Owner's Claim to CBM  
 CNX RCPC LLC – Coal in P-3 Seam  
 CNX Gas Company LLC – CBM in P-3 Seam  
 White Wolf Energy, Inc. - All Coal Leased except P-3, Raven, Tiller and Lower Seaboard Seams  
 Massey Energy – Coal in Raven, Tiller and Lower Seaboard Seams Leased  
 CNX Gas Company LLC – CBM Leased (Deemed Leased via JOA)  
 Chester Mitchell, et ux– Surface, Oil and Gas  
 CNX Gas Company LLC – Oil, Gas and CBM Leased  
 Tax Map 87 01 Parcel 8  
 7.40 acres                      12.5979%

"This title block is for general informational purposes only and does not reflect an analysis of the severance deed and its effect upon coal bed methane ownership and should not be relied upon for such purpose."

BK2015 009643

**CNX Gas Company LLC**

**UNIT AW146**

**Tract Identifications**

**(58.74 Acre Unit)**

- 2D. Southern Region Industrial Realty Corp., Tr. 12 (153.17 Acre Tract) - All Coal Except P-3 Seam  
Pardee Royalty LLC and Pardee Minerals LLC – Coal Owner's Claim to CBM  
CNX RCPC LLC – Coal in P-3 Seam  
CNX Gas Company LLC – CBM in P-3 Seam  
White Wolf Energy, Inc. - All Coal Leased except P-3, Raven, Tiller and Lower Seaboard Seams  
Massey Energy – Coal in Raven, Tiller and Lower Seaboard Seams Leased  
CNX Gas Company LLC – CBM Leased (Deemed Leased via JOA)  
Pardee Royalty LLC (50%) and Pardee Minerals LLC (50%) – Oil, Gas and CBM except CBM in P-3 Seam  
CNX Gas Company LLC – CBM Leased (Deemed Leased via JOA)  
Southern Region Industrial Realty Corporation – Surface  
Appalachian Forests A., LLC – Timber  
Tax Map 87A Parcel 12  
1.05 acres 1.7876%
- 2E. Southern Region Industrial Realty Corp., Tr. 12 (153.17 Acre Tract) - All Coal Except P-3 Seam  
Pardee Royalty LLC and Pardee Minerals LLC – Coal Owner's Claim to CBM  
CNX RCPC LLC – Coal in P-3 Seam  
CNX Gas Company LLC – CBM in P-3 Seam  
White Wolf Energy, Inc. - All Coal Leased except P-3, Raven, Tiller and Lower Seaboard Seams  
Massey Energy – Coal in Raven, Tiller and Lower Seaboard Seams Leased  
CNX Gas Company LLC – CBM Leased (Deemed Leased via JOA)  
Ivory I. Brown – Surface, Oil and Gas  
CNX Gas Company LLC – Oil, Gas and CBM Leased  
Tax Map 87A Parcel 4  
0.02 acres 0.0340%
- 2F. Southern Region Industrial Realty Corp., Tr. 12 (153.17 Acre Tract) - All Coal Except P-3 Seam  
Pardee Royalty LLC and Pardee Minerals LLC – Coal Owner's Claim to CBM  
CNX RCPC LLC – Coal in P-3 Seam  
CNX Gas Company LLC – CBM in P-3 Seam  
White Wolf Energy, Inc. - All Coal Leased except P-3, Raven, Tiller and Lower Seaboard Seams  
Massey Energy – Coal in Raven, Tiller and Lower Seaboard Seams Leased  
CNX Gas Company LLC – CBM Leased (Deemed Leased via JOA)  
Commonwealth of Virginia – Surface, Oil and Gas  
Tax Map 087 Parcel 0000  
0.22 acres 0.3745%
- 2G. Southern Region Industrial Realty Corp., Tr. 12 (153.17 Acre Tract) - All Coal Except P-3 Seam  
Pardee Royalty LLC and Pardee Minerals LLC – Coal Owner's Claim to CBM  
CNX RCPC LLC – Coal in P-3 Seam  
CNX Gas Company LLC – CBM in P-3 Seam  
White Wolf Energy, Inc. - All Coal Leased except P-3, Raven, Tiller and Lower Seaboard Seams  
Massey Energy – Coal in Raven, Tiller and Lower Seaboard Seams Leased  
CNX Gas Company LLC – CBM Leased (Deemed Leased via JOA)  
Allen Browning, et ux – Surface, Oil and Gas  
Tax Map 87A Parcel 5  
0.12 acres 0.2043%

"This title block is for general informational purposes only and does not reflect an analysis of the severance deed and its effect upon coal bed methane ownership and should not be relied upon for such purpose."

2015 009644

## CNX Gas Company LLC

UNIT AW146

Tract Identifications

(58.74 Acre Unit)

- 2H. Southern Region Industrial Realty Corp., Tr. 12 (153.17 Acre Tract) - All Coal Except P-3 Seam  
Pardee Royalty LLC and Pardee Minerals LLC – Coal Owner's Claim to CBM  
CNX RCPC LLC – Coal in P-3 Seam  
CNX Gas Company LLC – CBM in P-3 Seam  
White Wolf Energy, Inc. - All Coal Leased except P-3, Raven, Tiller and Lower Seaboard Seams  
Massey Energy – Coal in Raven, Tiller and Lower Seaboard Seams Leased  
CNX Gas Company LLC – CBM Leased (Deemed Leased via JOA)  
Bobby W. Hale, Sr. – Surface, Oil and Gas  
CNX Gas Company LLC – Oil, Gas and CBM Leased  
Tax Map 87A Parcel 6  
0.13 acres                      0.2213%
- 2I. Southern Region Industrial Realty Corp., Tr. 12 (153.17 Acre Tract) - All Coal Except P-3 Seam  
Pardee Royalty LLC and Pardee Minerals LLC – Coal Owner's Claim to CBM  
CNX RCPC LLC – Coal in P-3 Seam  
CNX Gas Company LLC – CBM in P-3 Seam  
White Wolf Energy, Inc. - All Coal Leased except P-3, Raven, Tiller and Lower Seaboard Seams  
Massey Energy – Coal in Raven, Tiller and Lower Seaboard Seams Leased  
CNX Gas Company LLC – CBM Leased (Deemed Leased via JOA)  
Bobby W. Hale, Sr. – Surface, Oil and Gas  
CNX Gas Company LLC – Oil, Gas and CBM Leased  
Tax Map 87A Parcel 7  
0.18 acres                      0.3064%
- 2J. Southern Region Industrial Realty Corp., Tr. 12 (153.17 Acre Tract) - All Coal Except P-3 Seam  
Pardee Royalty LLC and Pardee Minerals LLC – Coal Owner's Claim to CBM  
CNX RCPC LLC – Coal in P-3 Seam  
CNX Gas Company LLC – CBM in P-3 Seam  
White Wolf Energy, Inc. - All Coal Leased except P-3, Raven, Tiller and Lower Seaboard Seams  
Massey Energy – Coal in Raven, Tiller and Lower Seaboard Seams Leased  
CNX Gas Company LLC – CBM Leased (Deemed Leased via JOA)  
James R. Estep – Surface, Oil and Gas  
Tax Map 87A Parcel 5A  
0.23 acres                      0.3916%
- 2K. Southern Region Industrial Realty Corp., Tr. 12 (153.17 Acre Tract) - All Coal Except P-3 Seam  
Pardee Royalty LLC and Pardee Minerals LLC – Coal Owner's Claim to CBM  
CNX RCPC LLC – Coal in P-3 Seam  
CNX Gas Company LLC – CBM in P-3 Seam  
White Wolf Energy, Inc. - All Coal Leased except P-3, Raven, Tiller and Lower Seaboard Seams  
Massey Energy – Coal in Raven, Tiller and Lower Seaboard Seams Leased  
CNX Gas Company LLC – CBM Leased (Deemed Leased via JOA)  
Buck Jewell Resources, LLC – Surface, Oil and Gas  
Tax Map 87 AA Parcel 8  
0.22 acres                      0.3745%

"This title block is for general informational purposes only and does not reflect an analysis of the severance deed and its effect upon coal bed methane ownership and should not be relied upon for such purpose."

K2015 009645

**CNX Gas Company LLC**

**UNIT AW146**

**Tract Identifications**

**(58.74 Acre Unit)**

- 2L. Southern Region Industrial Realty Corp., Tr. 12 (153.17 Acre Tract) - All Coal Except P-3 Seam  
Pardee Royalty LLC and Pardee Minerals LLC – Coal Owner's Claim to CBM  
CNX RCPC LLC – Coal in P-3 Seam  
CNX Gas Company LLC – CBM in P-3 Seam  
White Wolf Energy, Inc. - All Coal Leased except P-3, Raven, Tiller and Lower Seaboard Seams  
Massey Energy – Coal in Raven, Tiller and Lower Seaboard Seams Leased  
CNX Gas Company LLC – CBM Leased (Deemed Leased via JOA)  
Glen Roberts, et ux – Surface, Oil and Gas  
Tax Map 87 01 Parcels 0002A, 0002B  
0.32 acres 0.5448%
- 2M. Southern Region Industrial Realty Corp., Tr. 12 (153.17 Acre Tract) - All Coal Except P-3 Seam  
Pardee Royalty LLC and Pardee Minerals LLC – Coal Owner's Claim to CBM  
CNX RCPC LLC – Coal in P-3 Seam  
CNX Gas Company LLC – CBM in P-3 Seam  
White Wolf Energy, Inc. - All Coal Leased except P-3, Raven, Tiller and Lower Seaboard Seams  
Massey Energy – Coal in Raven, Tiller and Lower Seaboard Seams Leased  
CNX Gas Company LLC – CBM Leased (Deemed Leased via JOA)  
Dewey Meadows Heirs – Surface, Oil and Gas  
Tax Map 87A Parcel 11  
0.20 acres 0.3405%
- 2N. Southern Region Industrial Realty Corp., Tr. 12 (153.17 Acre Tract) - All Coal Except P-3 Seam  
Pardee Royalty LLC and Pardee Minerals LLC – Coal Owner's Claim to CBM  
CNX RCPC LLC – Coal in P-3 Seam  
CNX Gas Company LLC – CBM in P-3 Seam  
White Wolf Energy, Inc. - All Coal Leased except P-3, Raven, Tiller and Lower Seaboard Seams  
Massey Energy – Coal in Raven, Tiller and Lower Seaboard Seams Leased  
CNX Gas Company LLC – CBM Leased (Deemed Leased via JOA)  
Eva Goins Wright – Surface, Oil and Gas  
Tax Map 87AA Parcel 9  
0.19 acres 0.3235%
- 2O. Southern Region Industrial Realty Corp., Tr. 12 (153.17 Acre Tract) - All Coal Except P-3 Seam  
Pardee Royalty LLC and Pardee Minerals LLC – Coal Owner's Claim to CBM  
CNX RCPC LLC – Coal in P-3 Seam  
CNX Gas Company LLC – CBM in P-3 Seam  
White Wolf Energy, Inc. - All Coal Leased except P-3, Raven, Tiller and Lower Seaboard Seams  
Massey Energy – Coal in Raven, Tiller and Lower Seaboard Seams Leased  
CNX Gas Company LLC – CBM Leased (Deemed Leased via JOA)  
Commonwealth of Virginia – Surface, Oil and Gas  
Tax Map 087 Parcel 0000  
0.02 acres 0.0340%
- 2P. Southern Region Industrial Realty Corp., Tr. 12 (153.17 Acre Tract) - All Coal Except P-3 Seam  
Pardee Royalty LLC and Pardee Minerals LLC – Coal Owner's Claim to CBM  
CNX RCPC LLC – Coal in P-3 Seam  
CNX Gas Company LLC – CBM in P-3 Seam  
White Wolf Energy, Inc. - All Coal Leased except P-3, Raven, Tiller and Lower Seaboard Seams  
Massey Energy – Coal in Raven, Tiller and Lower Seaboard Seams Leased

"This title block is for general informational purposes only and does not reflect an analysis of the severance deed and its effect upon coal bed methane ownership and should not be relied upon for such purpose."



BK 2015 PB 09646

**CNX Gas Company LLC**

**UNIT AW146**

**Tract Identifications  
(58.74 Acre Unit)**

CNX Gas Company LLC – CBM Leased (Deemed Leased via JOA)  
Commonwealth of Virginia – Surface, Oil and Gas  
Tax Map 087 Parcel 0000  
0.05 acres 0.0851%

2Q. Southern Region Industrial Realty Corp., Tr. 12 (153.17 Acre Tract) - All Coal Except P-3 Seam  
Pardee Royalty LLC and Pardee Minerals LLC – Coal Owner's Claim to CBM  
CNX RCPC LLC – Coal in P-3 Seam  
CNX Gas Company LLC – CBM in P-3 Seam  
White Wolf Energy, Inc. - All Coal Leased except P-3, Raven, Tiller and Lower Seaboard Seams  
Massey Energy – Coal in Raven, Tiller and Lower Seaboard Seams Leased  
CNX Gas Company LLC – CBM Leased (Deemed Leased via JOA)  
Commonwealth of Virginia – Surface, Oil and Gas  
Tax Map 087 Parcel 0000  
0.03 acres 0.0511%

2R. Southern Region Industrial Realty Corp., Tr. 12 (153.17 Acre Tract) - All Coal Except P-3 Seam  
Pardee Royalty LLC and Pardee Minerals LLC – Coal Owner's Claim to CBM  
CNX RCPC LLC – Coal in P-3 Seam  
CNX Gas Company LLC – CBM in P-3 Seam  
White Wolf Energy, Inc. - All Coal Leased except P-3, Raven, Tiller and Lower Seaboard Seams  
Massey Energy – Coal in Raven, Tiller and Lower Seaboard Seams Leased  
CNX Gas Company LLC – CBM Leased (Deemed Leased via JOA)  
Commonwealth of Virginia – Surface, Oil and Gas  
Tax Map 087 Parcel 0000  
0.04 acres 0.0681%

2S. Southern Region Industrial Realty Corp., Tr. 12 (153.17 Acre Tract) - All Coal Except P-3 Seam  
Pardee Royalty LLC and Pardee Minerals LLC – Coal Owner's Claim to CBM  
CNX RCPC LLC – Coal in P-3 Seam  
CNX Gas Company LLC – CBM in P-3 Seam  
White Wolf Energy, Inc. - All Coal Leased except P-3, Raven, Tiller and Lower Seaboard Seams  
Massey Energy – Coal in Raven, Tiller and Lower Seaboard Seams Leased  
CNX Gas Company LLC – CBM Leased (Deemed Leased via JOA)  
Commonwealth of Virginia – Surface, Oil and Gas  
Tax Map 087 Parcel 0000  
0.22 acres 0.3745%

2T. Southern Region Industrial Realty Corp., Tr. 12 (153.17 Acre Tract) - All Coal Except P-3 Seam  
Pardee Royalty LLC and Pardee Minerals LLC – Coal Owner's Claim to CBM  
CNX RCPC LLC – Coal in P-3 Seam  
CNX Gas Company LLC – CBM in P-3 Seam  
White Wolf Energy, Inc. - All Coal Leased except P-3, Raven, Tiller and Lower Seaboard Seams  
Massey Energy – Coal in Raven, Tiller and Lower Seaboard Seams Leased  
CNX Gas Company LLC – CBM Leased (Deemed Leased via JOA)  
Commonwealth of Virginia – Surface, Oil and Gas  
Tax Map 087 Parcel 0000  
0.07 acres 0.1192%

"This title block is for general informational purposes only and does not reflect an analysis of the severance deed and its effect upon coal bed methane ownership and should not be relied upon for such purpose."

BK 2015 PG 09647

**CNX Gas Company LLC**

**UNIT AW146**

**Tract Identifications  
(58.74 Acre Unit)**

- 2U. Southern Region Industrial Realty Corp., Tr. 12 (153.17 Acre Tract) - All Coal Except P-3 Seam  
Pardee Royalty LLC and Pardee Minerals LLC – Coal Owner's Claim to CBM  
CNX RCPC LLC – Coal in P-3 Seam  
CNX Gas Company LLC – CBM in P-3 Seam  
White Wolf Energy, Inc. - All Coal Leased except P-3, Raven, Tiller and Lower Seaboard Seams  
Massey Energy – Coal in Raven, Tiller and Lower Seaboard Seams Leased  
CNX Gas Company LLC – CBM Leased (Deemed Leased via JOA)  
Commonwealth of Virginia – Surface, Oil and Gas  
Tax Map 087 Parcel 0000  
0.05 acres 0.0851%
- 2V. Southern Region Industrial Realty Corp., Tr. 12 (153.17 Acre Tract) - All Coal Except P-3 Seam  
Pardee Royalty LLC and Pardee Minerals LLC – Coal Owner's Claim to CBM  
CNX RCPC LLC – Coal in P-3 Seam  
CNX Gas Company LLC – CBM in P-3 Seam  
White Wolf Energy, Inc. - All Coal Leased except P-3, Raven, Tiller and Lower Seaboard Seams  
Massey Energy – Coal in Raven, Tiller and Lower Seaboard Seams Leased  
CNX Gas Company LLC – CBM Leased (Deemed Leased via JOA)  
Commonwealth of Virginia – Surface, Oil and Gas  
Tax Map 087 Parcel 0000  
0.15 acres 0.2554%
- 3A. CONSOL Amonate Mining Company, LLC (Faraday Tract 154) 21.85 Acre Tract – All Coal  
Lauren Land Company – Lower Seaboard and Above Coal Leased  
Cabot Oil and Gas Corp. – Oil and Gas  
CNX Gas Company LLC – CBM  
New Forestry, LLC – Surface  
Tax Map 87A Parcel 35  
0.02 acres 0.0340%
- 3B. CONSOL Amonate Mining Company, LLC (Faraday Tract 154) 21.85 Acre Tract – All Coal  
Lauren Land Company – Lower Seaboard and Above Coal Leased  
CNX Gas Company LLC – CBM  
Thomas A. Blankenship, et al – Surface, Oil and Gas  
Tax Map 87A-A Parcel 4  
0.07 acres 0.1192%
- 3C. CONSOL Amonate Mining Company, LLC (Faraday Tract 154) 21.85 Acre Tract – All Coal  
Lauren Land Company – Lower Seaboard and Above Coal Leased  
CNX Gas Company LLC – CBM  
Wiley and Marie Blankenship Heirs – Surface, Oil and Gas  
Tax Map 87A-A Parcel 3  
0.17 acres 0.2894%
4. Sydney L. Asbury, et al (21.57 Acre Tract) – Minerals  
CNX Gas Company LLC – Oil, Gas and CBM Leased  
Sydney L. Asbury, et al – Surface  
Tax Map NM0098  
0.26 acres 0.4426%

"This title block is for general informational purposes only and does not reflect an analysis of the severance deed and its effect upon coal bed methane ownership and should not be relied upon for such purpose."

**CNX Gas Company LLC**

**UNIT AW146**

**Tract Identifications  
(58.74 Acre Unit)**

5. Norfolk Southern Railway Company (1.26 Acre Tract) – Fee  
CNX Gas Company LLC – CBM Leased  
Tax Map 087 Parcel 0000  
0.08 acres 0.1362%
  
6. CONSOL Amonate Mining Company, LLC (Faraday Tract 260) 84.35 Acre Tract – All Coal  
Lauren Land Company – Lower Seaboard and Above Coal Leased  
CNX Gas Company LLC – CBM  
Lawrence Stinson Heirs, et al – Surface, Oil and Gas  
Tax Map 87A-A Parcel 1 & 2  
0.21 acres 0.3575%

"This title block is for general informational purposes only and does not reflect an analysis of the severance deed and its effect upon coal bed methane ownership and should not be relied upon for such purpose."

BK 2015 PG 09649

Exhibit B  
Unit AW-146  
Docket #VGOB 13-1217-4027-01  
List of Owners  
(58.74 Acre Unit)

		Net Acres in Unit	Interest in Unit
<b>I. COAL OWNERSHIP</b>			
<u>Tract #1 - 37.69 acres</u>			
(1)	Southern Region Industrial Realty Corp. (Coal except P3 Seam) Tr. 1 (4430 acre tract) Pocahontas Land Corporation, Agent P. O. Box 1517 Bluefield, WV 24701	37.69 acres	64.1641%
	<i>Southern Region Industrial Realty Corp. conveyed all rights, title and interest by Special Warranty Oil &amp; Gas Deed to Penn Virginia Oil &amp; Gas Corporation on April 1, 2000, recorded in Buchanan County under DB508 / PG99</i>		
	Penn Virginia Oil & Gas Corporation		
	<i>Effective January 1, 2012, Penn Virginia Oil &amp; Gas Corporation by Assignment and Bill of Sale transferred all of its rights, title and interest to "certain" properties to EverVest Energy Funds</i>		
	EnerVest Energy Funds		
	<i>With an effective date of January 1, 2013, Enervest Energy Funds conveyed by Special Warranty Deed all its rights, title and interest to "certain" properties to Pardee Royalty LLC and Pardee Minerals LLC</i>		
	Pardee Royalty LLC and Pardee Minerals LLC P. O. Box 102904 Atlanta, GA 30368-2904		
	White Wolf Energy, Inc. 300 Corporate Centre Drive Scott Depot, WV 25660 <i>(previously Anker Virginia Mining Company, Inc.)</i>		
(2)	CNX RCPC LLC (Coal in P3 Seam only) 10545 Riverside Drive Oakwood, VA 24631	37.69 acres	
<u>Tract #2A - 2.32 acres</u>			
(1)	Southern Region Industrial Realty Corp. (Coal except P3 Seam) Tr. 12 (153.17 acre tract) Pocahontas Land Corporation, Agent P. O. Box 1517 Bluefield, WV 24701	2.32 acres	3.9496%
	<i>Southern Region Industrial Realty Corp. conveyed all rights, title and interest by Special Warranty Oil &amp; Gas Deed to Penn Virginia Oil &amp; Gas Corporation on April 1, 2000, recorded in Buchanan County under DB508 / PG99</i>		
	Penn Virginia Oil & Gas Corporation		
	<i>Effective January 1, 2012, Penn Virginia Oil &amp; Gas Corporation by Assignment and Bill of Sale transferred all of its rights, title and interest to "certain" properties to EverVest Energy Funds</i>		
	EnerVest Energy Funds		
	<i>With an effective date of January 1, 2013, Enervest Energy Funds conveyed by Special Warranty Deed all its rights, title and interest to "certain" properties to Pardee Royalty LLC and Pardee Minerals LLC</i>		
	Pardee Royalty LLC and Pardee Minerals LLC P. O. Box 102904 Atlanta, GA 30368-2904		
	White Wolf Energy, Inc. 300 Corporate Centre Drive Scott Depot, WV 25660 <i>(previously Anker Virginia Mining Company, Inc.)</i>		
(2)	CNX RCPC LLC (Coal in P3 Seam only) 10545 Riverside Drive Oakwood, VA 24631	2.32 acres	
<u>Tract #2B - 7.01 acres</u>			
(1)	Southern Region Industrial Realty Corp. (Coal except P3 Seam) Tr. 12 (153.17 acre tract) Pocahontas Land Corporation, Agent P. O. Box 1517 Bluefield, WV 24701	7.01 acres	11.9339%
	<i>Southern Region Industrial Realty Corp. conveyed all rights, title and interest by Special Warranty Oil &amp; Gas Deed to Penn Virginia Oil &amp; Gas Corporation on April 1, 2000, recorded in Buchanan County under DB508 / PG99</i>		
	Penn Virginia Oil & Gas Corporation		
	<i>Effective January 1, 2012, Penn Virginia Oil &amp; Gas Corporation by Assignment and Bill of Sale transferred all of its rights, title and interest to "certain" properties to EverVest Energy Funds</i>		

Exhibit B  
 Unit AW-146  
 Docket #VGOB 13-1217-4027-01  
 List of Owners  
 (58.74 Acre Unit)

	Net Acres in Unit	Interest in Unit
EnerVest Energy Funds		
<i>With an effective date of January 1, 2013, Enervest Energy Funds conveyed by Special Warranty Deed all its rights, title and interest to "certain" properties to Pardee Royalty LLC and Pardee Minerals LLC</i>		
Pardee Royalty LLC and Pardee Minerals LLC P. O. Box 102904 Atlanta, GA 30368-2904		
White Wolf Energy, Inc. 300 Corporate Centre Drive Scott Depot, WV 25660 <i>(previously Anker Virginia Mining Company, Inc.)</i>		
(2)	CNX RCPC LLC (Coal in P3 Seam only) 10546 Riverside Drive Oakwood, VA 24631	7.01 acres
<b>Tract #2C - 7.40 acres</b>		
(1)	Southern Region Industrial Realty Corp. (Coal except P3 Seam) <i>Tr. 12 (153.17 acre tract)</i> Pocahontas Land Corporation, Agent P. O. Box 1517 Bluefield, WV 24701	7.40 acres 12.5979%
<i>Southern Region Industrial Realty Corp. conveyed all rights, title and interest by Special Warranty Oil &amp; Gas Deed to Penn Virginia Oil &amp; Gas Corporation on April 1, 2000, recorded in Buchanan County under DB508 / PG99</i>		
Penn Virginia Oil & Gas Corporation		
<i>Effective January 1, 2012, Penn Virginia Oil &amp; Gas Corporation by Assignment and Bill of Sale transferred all of its rights, title and interest to "certain" properties to EverVest Energy Funds</i>		
EnerVest Energy Funds		
<i>With an effective date of January 1, 2013, Enervest Energy Funds conveyed by Special Warranty Deed all its rights, title and interest to "certain" properties to Pardee Royalty LLC and Pardee Minerals LLC</i>		
Pardee Royalty LLC and Pardee Minerals LLC P. O. Box 102904 Atlanta, GA 30368-2904		
White Wolf Energy, Inc. 300 Corporate Centre Drive Scott Depot, WV 25660 <i>(previously Anker Virginia Mining Company, Inc.)</i>		
(2)	CNX RCPC LLC (Coal in P3 Seam only) 10545 Riverside Drive Oakwood, VA 24631	7.40 acres
<b>Tract #2D - 1.05 acres</b>		
(1)	Southern Region Industrial Realty Corp. (Coal except P3 Seam) <i>Tr. 12 (153.17 acre tract)</i> Pocahontas Land Corporation, Agent P. O. Box 1517 Bluefield, WV 24701	1.05 acres 1.7675%
<i>Southern Region Industrial Realty Corp. conveyed all rights, title and interest by Special Warranty Oil &amp; Gas Deed to Penn Virginia Oil &amp; Gas Corporation on April 1, 2000, recorded in Buchanan County under DB508 / PG99</i>		
Penn Virginia Oil & Gas Corporation		
<i>Effective January 1, 2012, Penn Virginia Oil &amp; Gas Corporation by Assignment and Bill of Sale transferred all of its rights, title and interest to "certain" properties to EverVest Energy Funds</i>		
EnerVest Energy Funds		
<i>With an effective date of January 1, 2013, Enervest Energy Funds conveyed by Special Warranty Deed all its rights, title and interest to "certain" properties to Pardee Royalty LLC and Pardee Minerals LLC</i>		
Pardee Royalty LLC and Pardee Minerals LLC P. O. Box 102904 Atlanta, GA 30368-2904		
White Wolf Energy, Inc. 300 Corporate Centre Drive Scott Depot, WV 25660 <i>(previously Anker Virginia Mining Company, Inc.)</i>		
(2)	CNX RCPC LLC (Coal in P3 Seam only) 10545 Riverside Drive Oakwood, VA 24631	1.05 acres

Exhibit B  
 Unit AW-146  
 Docket #VGOB 13-1217-4027-01  
 List of Owners  
 (58.74 Acre Unit)

	Net Acres in Unit	Interest in Unit
<b>Tract #2E- 0.02 acres</b>		
(1) Southern Region Industrial Realty Corp. (Coal except P3 Seam) Tr. 12 (153.17 acre tract) Pocahontas Land Corporation, Agent P. O. Box 1517 Bluefield, WV 24701	0.02 acres	0.0340%
<p><i>Southern Region Industrial Realty Corp. conveyed all rights, title and interest by Special Warranty Oil &amp; Gas Deed to Penn Virginia Oil &amp; Gas Corporation on April 1, 2000, recorded in Buchanan County under DB508 / PG99</i></p> <p>Penn Virginia Oil &amp; Gas Corporation</p> <p><i>Effective January 1, 2012, Penn Virginia Oil &amp; Gas Corporation by Assignment and Bill of Sale transferred all of its rights, title and interest to "certain" properties to EverVest Energy Funds</i></p> <p>EnerVest Energy Funds</p> <p><i>With an effective date of January 1, 2013, Enervest Energy Funds conveyed by Special Warranty Deed all its rights, title and interest to "certain" properties to Pardee Royalty LLC and Pardee Minerals LLC</i></p> <p>Pardee Royalty LLC and Pardee Minerals LLC                      P. O. Box 102904                      Atlanta, GA 30368-2904</p> <p>White Wolf Energy, Inc.                      300 Corporate Centre Drive                      Scott Depot, WV 25660  <i>(previously Anker Virginia Mining Company, Inc.)</i></p>		
(2) CNX RCPC LLC (Coal in P3 Seam only) 10545 Riverside Drive Oakwood, VA 24631	0.02 acres	
<b>Tract #2F- 0.22 acres</b>		
(1) Southern Region Industrial Realty Corp. (Coal except P3 Seam) Tr. 12 (153.17 acre tract) Pocahontas Land Corporation, Agent P. O. Box 1517 Bluefield, WV 24701	0.22 acres	0.3745%
<p><i>Southern Region Industrial Realty Corp. conveyed all rights, title and interest by Special Warranty Oil &amp; Gas Deed to Penn Virginia Oil &amp; Gas Corporation on April 1, 2000, recorded in Buchanan County under DB508 / PG99</i></p> <p>Penn Virginia Oil &amp; Gas Corporation</p> <p><i>Effective January 1, 2012, Penn Virginia Oil &amp; Gas Corporation by Assignment and Bill of Sale transferred all of its rights, title and interest to "certain" properties to EverVest Energy Funds</i></p> <p>EnerVest Energy Funds</p> <p><i>With an effective date of January 1, 2013, Enervest Energy Funds conveyed by Special Warranty Deed all its rights, title and interest to "certain" properties to Pardee Royalty LLC and Pardee Minerals LLC</i></p> <p>Pardee Royalty LLC and Pardee Minerals LLC                      P. O. Box 102904                      Atlanta, GA 30368-2904</p> <p>White Wolf Energy, Inc.                      300 Corporate Centre Drive                      Scott Depot, WV 25660  <i>(previously Anker Virginia Mining Company, Inc.)</i></p>		
(2) CNX RCPC LLC (Coal in P3 Seam only) 10545 Riverside Drive Oakwood, VA 24631	0.22 acres	
<b>Tract #2G- 0.12 acres</b>		
(1) Southern Region Industrial Realty Corp. (Coal except P3 Seam) Tr. 12 (153.17 acre tract) Pocahontas Land Corporation, Agent P. O. Box 1517 Bluefield, WV 24701	0.12 acres	0.2043%
<p><i>Southern Region Industrial Realty Corp. conveyed all rights, title and interest by Special Warranty Oil &amp; Gas Deed to Penn Virginia Oil &amp; Gas Corporation on April 1, 2000, recorded in Buchanan County under DB508 / PG99</i></p> <p>Penn Virginia Oil &amp; Gas Corporation</p> <p><i>Effective January 1, 2012, Penn Virginia Oil &amp; Gas Corporation by Assignment and Bill of Sale transferred all of its rights, title and interest to "certain" properties to EverVest Energy Funds</i></p> <p>EnerVest Energy Funds</p>		

BK 2015 PG 09652

Exhibit B  
 Unit AW-146  
 Docket #VGOB 13-1217-4027-01  
 List of Owners  
 (58.74 Acre Unit)

	Net Acres in Unit	Interest in Unit
<p><i>With an effective date of January 1, 2013, Enervest Energy Funds conveyed by Special Warranty Deed all its rights, title and interest to "certain" properties to Pardee Royalty LLC and Pardee Minerals LLC</i></p>		
<p>Pardee Royalty LLC and Pardee Minerals LLC            P. O. Box 102904            Atlanta, GA 30368-2904</p> <p>White Wolf Energy, Inc.            300 Corporate Centre Drive            Scott Depot, WV 25660  <i>(previously Anker Virginia Mining Company, Inc.)</i></p>		
(2) CNX RCPC LLC (Coal in P3 Seam only) 10545 Riverside Drive Oakwood, VA 24631	0.12 acres	
<p><b>Tract #2H- 0.13 acres</b></p>		
(1) Southern Region Industrial Realty Corp. (Coal except P3 Seam) Tr. 12 (153.17 acre tract) Pocahontas Land Corporation, Agent P. O. Box 1517 Bluefield, WV 24701	0.13 acres	0.2213%
<p><i>Southern Region Industrial Realty Corp. conveyed all rights, title and interest by Special Warranty Oil &amp; Gas Deed to Penn Virginia Oil &amp; Gas Corporation on April 1, 2000, recorded in Buchanan County under DB508 / PG99</i></p> <p>Penn Virginia Oil &amp; Gas Corporation</p> <p><i>Effective January 1, 2012, Penn Virginia Oil &amp; Gas Corporation by Assignment and Bill of Sale transferred all of its rights, title and interest to "certain" properties to EverVest Energy Funds</i></p> <p>EnerVest Energy Funds</p> <p><i>With an effective date of January 1, 2013, Enervest Energy Funds conveyed by Special Warranty Deed all its rights, title and interest to "certain" properties to Pardee Royalty LLC and Pardee Minerals LLC</i></p> <p>Pardee Royalty LLC and Pardee Minerals LLC            P. O. Box 102904            Atlanta, GA 30368-2904</p> <p>White Wolf Energy, Inc.            300 Corporate Centre Drive            Scott Depot, WV 25660  <i>(previously Anker Virginia Mining Company, Inc.)</i></p>		
(2) CNX RCPC LLC (Coal in P3 Seam only) 10545 Riverside Drive Oakwood, VA 24631	0.13 acres	
<p><b>Tract #2I- 0.18 acres</b></p>		
(1) Southern Region Industrial Realty Corp. (Coal except P3 Seam) Tr. 12 (153.17 acre tract) Pocahontas Land Corporation, Agent P. O. Bx 1517 Bluefield, WV 24701	0.18 acres	0.3064%
<p><i>Southern Region Industrial Realty Corp conveyed all rights, title and interest by Special Warranty Oil &amp; Gas Deed to Penn Virginia Oil &amp; Gas Corporation on April 1, 2000, recorded in Buchanan County under DB508 / PG99</i></p> <p>Penn Virginia Oil &amp; Gas Corporation</p> <p><i>Effective January 1, 2012, Penn Virginia Oil &amp; Gas Corporation by Assignment and Bill of Sale transferred all of its rights, title and interest to "certain" properties to EverVest Energy Funds</i></p> <p>EnerVest Energy Funds</p> <p><i>With an effective date of January 1, 2013, Enervest Energy Funds conveyed by Special Warranty Deed all its rights, title and interest to "certain" properties to Pardee Royalty LLC and Pardee Minerals LLC</i></p> <p>Pardee Royalty LLC and Pardee Minerals LLC            P. O. Box 102904            Atlanta, GA 30368-2904</p> <p>White Wolf Energy, Inc.            300 Corporate Centre Drive            Scott Depot, WV 25660  <i>(previously Anker Virginia Mining Company, Inc.)</i></p>		
(2) CNX RCPC LLC (Coal in P3 Seam only) 10545 Riverside Drive Oakwood, VA 24631	0.18 acres	

Exhibit B  
Unit AW-146  
Docket #VGOB 13-1217-4027-01  
List of Owners  
(58.74 Acre Unit)

	Not Acres in Unit	Interest in Unit
<b>Tract #2J- 0.23 acres</b>		
(1) Southern Region Industrial Realty Corp. (Coal except P3 Seam) Tr. 12 (163.17 acre tract) Pocahontas Land Corporation, Agent P. O. Box 1517 Bluefield, WV 24701	0.23 acres	0.3916%
<i>Southern Region Industrial Realty Corp. conveyed all rights, title and interest by Special Warranty Oil &amp; Gas Deed to Penn Virginia Oil &amp; Gas Corporation on April 1, 2000, recorded in Buchanan County under DB508 / PG99</i>		
Penn Virginia Oil & Gas Corporation		
<i>Effective January 1, 2012, Penn Virginia Oil &amp; Gas Corporation by Assignment and Bill of Sale transferred all of its rights, title and interest to "certain" properties to EverVest Energy Funds</i>		
EnerVest Energy Funds		
<i>With an effective date of January 1, 2013, Enervest Energy Funds conveyed by Special Warranty Deed all its rights, title and interest to "certain" properties to Pardee Royalty LLC and Pardee Minerals LLC</i>		
Pardee Royalty LLC and Pardee Minerals LLC P. O. Box 102904 Atlanta, GA 30368-2904		
White Wolf Energy, Inc. 300 Corporate Centre Drive Scott Depot, WV 25660 <i>(previously Anker Virginia Mining Company, Inc.)</i>		
(2) CNX RCPC LLC (Coal in P3 Seam only) 10545 Riverside Drive Oakwood, VA 24631	0.23 acres	
<b>Tract #2K- 0.22 acres</b>		
(1) Southern Region Industrial Realty Corp. (Coal except P3 Seam) Tr. 12 (153.17 acre tract) Pocahontas Land Corporation, Agent P. O. Box 1517 Bluefield, WV 24701	0.22 acres	0.3745%
<i>Southern Region Industrial Realty Corp. conveyed all rights, title and interest by Special Warranty Oil &amp; Gas Deed to Penn Virginia Oil &amp; Gas Corporation on April 1, 2000, recorded in Buchanan County under DB508 / PG99</i>		
Penn Virginia Oil & Gas Corporation		
<i>Effective January 1, 2012, Penn Virginia Oil &amp; Gas Corporation by Assignment and Bill of Sale transferred all of its rights, title and interest to "certain" properties to EverVest Energy Funds</i>		
EnerVest Energy Funds		
<i>With an effective date of January 1, 2013, Enervest Energy Funds conveyed by Special Warranty Deed all its rights, title and interest to "certain" properties to Pardee Royalty LLC and Pardee Minerals LLC</i>		
Pardee Royalty LLC and Pardee Minerals LLC P. O. Box 102904 Atlanta, GA 30368-2904		
White Wolf Energy, Inc. 300 Corporate Centre Drive Scott Depot, WV 25660 <i>(previously Anker Virginia Mining Company, Inc.)</i>		
(2) CNX RCPC LLC (Coal in P3 Seam only) 10545 Riverside Drive Oakwood, VA 24631	0.22 acres	
<b>Tract #2L- 0.32 acres</b>		
(1) Southern Region Industrial Realty Corp. (Coal except P3 Seam) Tr. 12 (153.17 acre tract) Pocahontas Land Corporation, Agent P. O. Box 1517 Bluefield, WV 24701	0.32 acres	0.5448%
<i>Southern Region Industrial Realty Corp. conveyed all rights, title and interest by Special Warranty Oil &amp; Gas Deed to Penn Virginia Oil &amp; Gas Corporation on April 1, 2000, recorded in Buchanan County under DB508 / PG99</i>		
Penn Virginia Oil & Gas Corporation		
<i>Effective January 1, 2012, Penn Virginia Oil &amp; Gas Corporation by Assignment and Bill of Sale transferred all of its rights, title and interest to "certain" properties to EverVest Energy Funds</i>		
EnerVest Energy Funds		



Exhibit B  
Unit AW-146  
Docket #VGOB 13-1217-4027-01  
List of Owners  
(58.74 Acre Unit)

	Net Acres in Unit	Interest in Unit
<i>With an effective date of January 1, 2013, Enervest Energy Funds conveyed by Special Warranty Deed all its rights, title and interest to "certain" properties to Pardee Royalty LLC and Pardee Minerals LLC</i>		
Pardee Royalty LLC and Pardee Minerals LLC P. O. Box 102904 Atlanta, GA 30368-2904		
White Wolf Energy, Inc. 300 Corporate Centre Drive Scott Depot, WV 25660 <i>(previously Anker Virginia Mining Company, Inc.)</i>		
(2) CNX RCPC LLC (Coal in P3 Seam only) 10545 Riverside Drive Oakwood, VA 24631	0.32 acres	
<b>Tract #2M- 0.20 acres</b>		
(1) Southern Region Industrial Realty Corp. (Coal except P3 Seam) Tr. 12 (153.17 acre tract) Pocahontas Land Corporation, Agent P. O. Box 1517 Bluefield, WV 24701	0.20 acres	0.3405%
<i>Southern Region Industrial Realty Corp. conveyed all rights, title and interest by Special Warranty Oil &amp; Gas Deed to Penn Virginia Oil &amp; Gas Corporation on April 1, 2000, recorded in Buchanan County under DB508 / PG98</i>		
Penn Virginia Oil & Gas Corporation		
<i>Effective January 1, 2012, Penn Virginia Oil &amp; Gas Corporation by Assignment and Bill of Sale transferred all of its rights, title and interest to "certain" properties to EverVest Energy Funds</i>		
EnerVest Energy Funds		
<i>With an effective date of January 1, 2013, Enervest Energy Funds conveyed by Special Warranty Deed all its rights, title and interest to "certain" properties to Pardee Royalty LLC and Pardee Minerals LLC</i>		
Pardee Royalty LLC and Pardee Minerals LLC P. O. Box 102904 Atlanta, GA 30368-2904		
White Wolf Energy, Inc. 300 Corporate Centre Drive Scott Depot, WV 25660 <i>(previously Anker Virginia Mining Company, Inc.)</i>		
(2) CNX RCPC LLC (Coal in P3 Seam only) 10545 Riverside Drive Oakwood, VA 24631	0.20 acres	
<b>Tract #2N- 0.19 acres</b>		
(1) Southern Region Industrial Realty Corp. (Coal except P3 Seam) Tr. 12 (153.17 acre tract) Pocahontas Land Corporation, Agent P. O. Box 1517 Bluefield, WV 24701	0.19 acres	0.3235%
<i>Southern Region Industrial Realty Corp. conveyed all rights, title and interest by Special Warranty Oil &amp; Gas Deed to Penn Virginia Oil &amp; Gas Corporation on April 1, 2000, recorded in Buchanan County under DB508 / PG99</i>		
Penn Virginia Oil & Gas Corporation		
<i>Effective January 1, 2012, Penn Virginia Oil &amp; Gas Corporation by Assignment and Bill of Sale transferred all of its rights, title and interest to "certain" properties to EverVest Energy Funds</i>		
EnerVest Energy Funds		
<i>With an effective date of January 1, 2013, Enervest Energy Funds conveyed by Special Warranty Deed all its rights, title and interest to "certain" properties to Pardee Royalty LLC and Pardee Minerals LLC</i>		
Pardee Royalty LLC and Pardee Minerals LLC P. O. Box 102904 Atlanta, GA 30368-2904		
White Wolf Energy, Inc. 300 Corporate Centre Drive Scott Depot, WV 25660 <i>(previously Anker Virginia Mining Company, Inc.)</i>		
(2) CNX RCPC LLC (Coal in P3 Seam only) 10545 Riverside Drive Oakwood, VA 24631	0.19 acres	

Exhibit B  
Unit AW-146  
Docket #VGOB 13-1217-4027-01  
List of Owners  
(58.74 Acre Unit)

	Not Acres in Unit	Interest in Unit
<b>Tract #2Q - 0.02 acres</b>		
(1) Southern Region Industrial Realty Corp. (Coal except P3 Seam) Tr. 12 (153.17 acre tract) Pocahontas Land Corporation, Agent P. O. Box 1517 Bluefield, WV 24701	0.02 acres	0.0340%
<p><i>Southern Region Industrial Realty Corp. conveyed all rights, title and interest by Special Warranty Oil &amp; Gas Deed to Penn Virginia Oil &amp; Gas Corporation on April 1, 2000, recorded in Buchanan County under DB508 / PG99</i></p> <p>Penn Virginia Oil &amp; Gas Corporation</p> <p><i>Effective January 1, 2012, Penn Virginia Oil &amp; Gas Corporation by Assignment and Bill of Sale transferred all of its rights, title and interest to "certain" properties to EverVest Energy Funds</i></p> <p>EnerVest Energy Funds</p> <p><i>With an effective date of January 1, 2013, EnerVest Energy Funds conveyed by Special Warranty Deed all its rights, title and interest to "certain" properties to Pardee Royalty LLC and Pardee Minerals LLC</i></p> <p>Pardee Royalty LLC and Pardee Minerals LLC P. O. Box 102904 Atlanta, GA 30368-2904</p> <p>White Wolf Energy, Inc. 300 Corporate Centre Drive Scott Depot, WV 25560 <i>(previously Anker Virginia Mining Company, Inc.)</i></p>		
(2) CNX RCPC LLC (Coal in P3 Seam only) 10545 Riverside Drive Oakwood, VA 24631	0.02 acres	
<b>Tract #2P - 0.05 acres</b>		
(1) Southern Region Industrial Realty Corp. (Coal except P3 Seam) Tr. 12 (153.17 acre tract) Pocahontas Land Corporation, Agent P. O. Box 1517 Bluefield, WV 24701	0.05 acres	0.0851%
<p><i>Southern Region Industrial Realty Corp. conveyed all rights, title and interest by Special Warranty Oil &amp; Gas Deed to Penn Virginia Oil &amp; Gas Corporation on April 1, 2000, recorded in Buchanan County under DB508 / PG99</i></p> <p>Penn Virginia Oil &amp; Gas Corporation</p> <p><i>Effective January 1, 2012, Penn Virginia Oil &amp; Gas Corporation by Assignment and Bill of Sale transferred all of its rights, title and interest to "certain" properties to EverVest Energy Funds</i></p> <p>EnerVest Energy Funds</p> <p><i>With an effective date of January 1, 2013, EnerVest Energy Funds conveyed by Special Warranty Deed all its rights, title and interest to "certain" properties to Pardee Royalty LLC and Pardee Minerals LLC</i></p> <p>Pardee Royalty LLC and Pardee Minerals LLC P. O. Box 102904 Atlanta, GA 30368-2904</p> <p>White Wolf Energy, Inc. 300 Corporate Centre Drive Scott Depot, WV 25560 <i>(previously Anker Virginia Mining Company, Inc.)</i></p>		
(2) CNX RCPC LLC (Coal in P3 Seam only) 10545 Riverside Drive Oakwood, VA 24631	0.05 acres	
<b>Tract #2Q - 0.03 acres</b>		
(1) Southern Region Industrial Realty Corp. (Coal except P3 Seam) Tr. 12 (153.17 acre tract) Pocahontas Land Corporation, Agent P. O. Box 1517 Bluefield, WV 24701	0.03 acres	0.0511%
<p><i>Southern Region Industrial Realty Corp. conveyed all rights, title and interest by Special Warranty Oil &amp; Gas Deed to Penn Virginia Oil &amp; Gas Corporation on April 1, 2000, recorded in Buchanan County under DB508 / PG99</i></p> <p>Penn Virginia Oil &amp; Gas Corporation</p> <p><i>Effective January 1, 2012, Penn Virginia Oil &amp; Gas Corporation by Assignment and Bill of Sale transferred all of its rights, title and interest to "certain" properties to EverVest Energy Funds</i></p> <p>EnerVest Energy Funds</p>		

Exhibit B  
Unit AW-146  
Docket #VGOB 13-1217-4027-01  
List of Owners  
(58.74 Acre Unit)

	Net Acres in Unit	Interest in Unit
<i>With an effective date of January 1, 2013, Enervast Energy Funds conveyed by Special Warranty Deed all its rights, title and interest to "certain" properties to Pardee Royalty LLC and Pardee Minerals LLC</i>		
Pardee Royalty LLC and Pardee Minerals LLC P. O. Box 102904 Atlanta, GA 30368-2904		
White Wolf Energy, Inc. 300 Corporate Centre Drive Scott Depot, WV 25660 <i>(previously Anker Virginia Mining Company, Inc.)</i>		
(2)	CNX RCPC LLC <i>(Coal in P3 Seam only)</i> 10545 Riverside Drive Oakwood, VA 24631	0.03 acres
<b>Tract #2R - 0.04 acres</b>		
(1)	Southern Region Industrial Realty Corp. <i>(Coal except P3 Seam)</i> <i>Tr. 12 (153.17 acre tract)</i> Pocahontas Land Corporation, Agent P. O. Box 1517 Bluefield, WV 24701	0.04 acres 0.0661%
<i>Southern Region Industrial Realty Corp. conveyed all rights, title and interest by Special Warranty Oil &amp; Gas Deed to Penn Virginia Oil &amp; Gas Corporation on April 1, 2000, recorded in Buchanan County under DB508 / PG99</i>		
Penn Virginia Oil & Gas Corporation		
<i>Effective January 1, 2012, Penn Virginia Oil &amp; Gas Corporation by Assignment and Bill of Sale transferred all of its rights, title and interest to "certain" properties to EverVest Energy Funds</i>		
EnerVest Energy Funds		
<i>With an effective date of January 1, 2013, Enervast Energy Funds conveyed by Special Warranty Deed all its rights, title and interest to "certain" properties to Pardee Royalty LLC and Pardee Minerals LLC</i>		
Pardee Royalty LLC and Pardee Minerals LLC P. O. Box 102904 Atlanta, GA 30368-2904		
White Wolf Energy, Inc. 300 Corporate Centre Drive Scott Depot, WV 25660 <i>(previously Anker Virginia Mining Company, Inc.)</i>		
(2)	CNX RCPC LLC <i>(Coal in P3 Seam only)</i> 10545 Riverside Drive Oakwood, VA 24631	0.04 acres
<b>Tract #2S - 0.22 acres</b>		
(1)	Southern Region Industrial Realty Corp. <i>(Coal except P3 Seam)</i> <i>Tr. 12 (153.17 acre tract)</i> Pocahontas Land Corporation, Agent P. O. Box 1517 Bluefield, WV 24701	0.22 acres 0.3745%
<i>Southern Region Industrial Realty Corp. conveyed all rights, title and interest by Special Warranty Oil &amp; Gas Deed to Penn Virginia Oil &amp; Gas Corporation on April 1, 2000, recorded in Buchanan County under DB508 / PG99</i>		
Penn Virginia Oil & Gas Corporation		
<i>Effective January 1, 2012, Penn Virginia Oil &amp; Gas Corporation by Assignment and Bill of Sale transferred all of its rights, title and interest to "certain" properties to EverVest Energy Funds</i>		
EnerVest Energy Funds		
<i>With an effective date of January 1, 2013, Enervast Energy Funds conveyed by Special Warranty Deed all its rights, title and interest to "certain" properties to Pardee Royalty LLC and Pardee Minerals LLC</i>		
Pardee Royalty LLC and Pardee Minerals LLC P. O. Box 102904 Atlanta, GA 30368-2904		
White Wolf Energy, Inc. 300 Corporate Centre Drive Scott Depot, WV 25660 <i>(previously Anker Virginia Mining Company, Inc.)</i>		
(2)	CNX RCPC LLC <i>(Coal in P3 Seam only)</i> 10545 Riverside Drive Oakwood, VA 24631	0.22 acres

Exhibit B  
Unit AW-146  
Docket #VGOB 13-1217-4027-01  
List of Owners  
(58.74 Acre Unit)

	Net Acres In Unit	Interest in Unit
<b>Tract #2T - 0.07 acres</b>		
(1) Southern Region Industrial Realty Corp. (Coal except P3 Seam) Tr. 12 (153.17 acre tract) Pocahontas Land Corporation, Agent P. O. Box 1617 Bluefield, WV 24701	0.07 acres	0.1192%
<p><i>Southern Region Industrial Realty Corp. conveyed all rights, title and interest by Special Warranty Oil &amp; Gas Deed to Penn Virginia Oil &amp; Gas Corporation on April 1, 2000, recorded in Buchanan County under DB506 / PG99</i></p> <p>Penn Virginia Oil &amp; Gas Corporation</p> <p><i>Effective January 1, 2012, Penn Virginia Oil &amp; Gas Corporation by Assignment and Bill of Sale transferred all of its rights, title and interest to "certain" properties to EverVest Energy Funds</i></p> <p>EnerVest Energy Funds</p> <p><i>With an effective date of January 1, 2013, EnerVest Energy Funds conveyed by Special Warranty Deed all its rights, title and interest to "certain" properties to Pardee Royalty LLC and Pardee Minerals LLC</i></p> <p>Pardee Royalty LLC and Pardee Minerals LLC P. O. Box 102904 Atlanta, GA 30368-2904</p> <p>White Wolf Energy, Inc. 300 Corporate Centre Drive Scott Depot, WV 25660 (previously Anker Virginia Mining Company, Inc.)</p>		
(2) CNX RCPC LLC (Coal in P3 Seam only) 10545 Riverside Drive Oakwood, VA 24631	0.07 acres	
<b>Tract #2U - 0.05 acres</b>		
(1) Southern Region Industrial Realty Corp. (Coal except P3 Seam) Tr. 12 (153.17 acre tract) Pocahontas Land Corporation, Agent P. O. Box 1517 Bluefield, WV 24701	0.05 acres	0.0851%
<p><i>Southern Region Industrial Realty Corp. conveyed all rights, title and interest by Special Warranty Oil &amp; Gas Deed to Penn Virginia Oil &amp; Gas Corporation on April 1, 2000, recorded in Buchanan County under DB508 / PG99</i></p> <p>Penn Virginia Oil &amp; Gas Corporation</p> <p><i>Effective January 1, 2012, Penn Virginia Oil &amp; Gas Corporation by Assignment and Bill of Sale transferred all of its rights, title and interest to "certain" properties to EverVest Energy Funds</i></p> <p>EnerVest Energy Funds</p> <p><i>With an effective date of January 1, 2013, EnerVest Energy Funds conveyed by Special Warranty Deed all its rights, title and interest to "certain" properties to Pardee Royalty LLC and Pardee Minerals LLC</i></p> <p>Pardee Royalty LLC and Pardee Minerals LLC P. O. Box 102904 Atlanta, GA 30368-2904</p> <p>White Wolf Energy, Inc. 300 Corporate Centre Drive Scott Depot, WV 25660 (previously Anker Virginia Mining Company, Inc.)</p>		
(2) CNX RCPC LLC (Coal in P3 Seam only) 10545 Riverside Drive Oakwood, VA 24631	0.05 acres	
<b>Tract #2V - 0.15 acres</b>		
(1) Southern Region Industrial Realty Corp. (Coal except P3 Seam) Tr. 12 (153.17 acre tract) Pocahontas Land Corporation, Agent P. O. Box 1517 Bluefield, WV 24701	0.15 acres	0.2554%
<p><i>Southern Region Industrial Realty Corp. conveyed all rights, title and interest by Special Warranty Oil &amp; Gas Deed to Penn Virginia Oil &amp; Gas Corporation on April 1, 2000, recorded in Buchanan County under DB508 / PG99</i></p> <p>Penn Virginia Oil &amp; Gas Corporation</p> <p><i>Effective January 1, 2012, Penn Virginia Oil &amp; Gas Corporation by Assignment and Bill of Sale transferred all of its rights, title and interest to "certain" properties to EverVest Energy Funds</i></p> <p>EnerVest Energy Funds</p>		

**Exhibit B**  
**Unit AW-146**  
**Docket #VGDB 13-1217-4027-01**  
**List of Owners**  
**(58.74 Acre Unit)**

	Net Acres in Unit	Interest in Unit
<i>With an effective date of January 1, 2013, Enervest Energy Funds conveyed by Special Warranty Deed all its rights, title and interest to "certain" properties to Pardee Royalty LLC and Pardee Minerals LLC</i>		
Pardee Royalty LLC and Pardee Minerals LLC P. O. Box 102904 Atlanta, GA 30368-2904		
White Wolf Energy, Inc. 300 Corporate Centre Drive Scott Depot, WV 25660 (previously Anker Virginia Mining Company, Inc.)		
(2) CNX RCPC LLC (Coal in P3 Seam only) 10545 Riverside Drive Oakwood, VA 24631	0.15 acres	
<b><u>Tract #3A- 0.02 acres</u></b>		
(4) CONSOL Amonate Mining Company, LLC Faraday Tract 154 (21.85 acres) 10545 Riverside Drive Oakwood, VA 24631	0.02 acres	0.0340%
<b><u>Tract #3B- 0.07 acres</u></b>		
(1) CONSOL Amonate Mining Company, LLC Faraday Tract 154 (21.85 acres) 10545 Riverside Drive Oakwood, VA 24631	0.07 acres	0.1192%
<b><u>Tract #3C- 0.17 acres</u></b>		
(1) CONSOL Amonate Mining Company, LLC Faraday Tract 154 (21.85 acres) 10545 Riverside Drive Oakwood, VA 24631	0.17 acres	0.2894%
<b><u>Tract #4 - 0.26 acres</u></b>		
(1) Sydney L. Asbury, et al. (21.57 acre tract)	0.26 acres	0.4426%
(a) Sydney L. Asbury 4561 Scenic View Drive Pegram, TN 37143	0.12 acres 4/9 of 0.26 acres	0.1987%
(b) Rose A. Matthews Hairs, Devises, Successors or Assigns		
(b.1) Rosalind M. Black 1268 Springdale Rd. Gainesville, GA 30501	0.14 acres 5/9 of 0.26 acres	0.2459%
<b><u>Tract #5 - 0.08 acres</u></b>		
(1) Norfolk Southern Railway Company (1.26 Acre Tract)	0.08 acres	0.1362%
Royalties paid to: Pocahontas Land Corporation Treasurer, Pocahontas Land Corporation P. O. Box 1517 Bluefield, WV 24701		
<b><u>Tract #6- 0.21 acres</u></b>		
(1) CONSOL Amonate Mining Company, LLC Faraday Tract 260 (84.35 acres) 10545 Riverside Drive Oakwood, VA 24631	0.21 acres	0.3575%
<b>II. OIL &amp; GAS OWNERSHIP</b>		
<b><u>Tract #7 - 37.69 acres</u></b>		
(1) Pardee Royalty LLC and Pardee Minerals LLC	37.69 acres	64.1641%
(a) Pardee Royalty LLC * P. O. Box 102904 Atlanta, GA 30368-2904	18.85 acres 1/2 of 37.69 acres	32.0821%
(b) Pardee Minerals LLC * P. O. Box 102904 Atlanta, GA 30368-2904	18.85 acres 1/2 of 37.69 acres	32.0821%

Exhibit B  
 Unit AW-146  
 Docket #VGOB 13-1217-4027-01  
 List of Owners  
 (58.74 Acre Unit)

	Net Acres in Unit	Interest in Unit
White Wolf Energy, Inc. * 300 Corporate Centre Drive Scott Depot, WV 25660 (previously Anker Virginia Mining Company, Inc.)		
* According to a prior agreement, the CBM royalties will be split 50/50.		
<b><u>Tract #2A - 2.32 acres</u></b>		
(1) Beulah Gay Whitn 1181 Jewell Ridge Rd. Richlands, VA 24641	2.32 acres	3.9496%
<b><u>Tract #2B - 7.01 acres</u></b>		
(1) Roger D. Hale, et ux		
(a) Maggie Florence Pruett	Life Estate	
(b) Roger D. & Shirley Louise Hale* 689S Wright Rd. Thomas, NC 27380	7.01	11.9339%
* Husband & wife with the right of survivorship, subject to the Life Estate interest of Maggie Florence Pruett		
<b><u>Tract #2C - 7.40 acres</u></b>		
(1) Chester Mitchell, et ux 1045 Jewell Ridge Rd Richlands, VA 24641	7.40 acres	12.5979%
<b><u>Tract #2D - 1.05 acres</u></b>		
(1) Pardee Royalty LLC and Pardee Minerals LLC	1.05 acres	1.7875%
(a) Pardee Royalty LLC * P. O. Box 102904 Atlanta, GA 30368-2904	0.53 acres 1/2 of 1.05 acres	0.8938%
(b) Pardee Minerals LLC * P. O. Box 102904 Atlanta, GA 30368-2904	0.53 acres 1/2 of 1.05 acres	0.8938%
White Wolf Energy, Inc. * 300 Corporate Centre Drive Scott Depot, WV 25660 (previously Anker Virginia Mining Company, Inc.)		
* According to a prior agreement, the CBM royalties will be split 50/50.		
<b><u>Tract #2E- 0.02 acres</u></b>		
(1) Ivory I. Brown PO Box 622 Richlands, VA 24641	0.02 acres	0.0340%
<b><u>Tract #2F- 0.22 acres</u></b>		
(1) Commonwealth of Virginia Department of Transportation 870 Bonham Road Bristol, VA 24201-2002	0.22 acres	0.3745%
<b><u>Tract #2G- 0.12 acres</u></b>		
(1) Allen Browning, et ux PO Box 1541 Richlands, VA 24641	0.12 acres	0.2043%
<b><u>Tract #2H- 0.13 acres</u></b>		
(1) Bobby W. Hale, Sr. PO Box 969 Raven, VA 24639	0.13 acres	0.2213%
<b><u>Tract #2I- 0.18 acres</u></b>		
(1) Bobby W. Hale, Sr. PO Box 969 Raven, VA 24639	0.18 acres	0.3064%

DK2015 0009660

Exhibit B  
 Unit AW-146  
 Docket #VGOB 13-1217-4027-01  
 List of Owners  
 (58.74 Acre Unit)

	Net Acres in Unit	Interest in Unit
<u>Tract #2J- 0.23 acres</u>		
(1) James R. Estep PO Box 1541 Richlands, VA 24641	0.23 acres	0.3916%
<u>Tract #2K- 0.22 acres</u>		
(1) Buck Jewell Resources, LLC PO Box 743 Doran, VA 24612	0.22 acres	0.3745%
<u>Tract #2L- 0.32 acres</u>		
(1) Glen Roberts, et ux 212 Bay Rd. Richlands, VA 24641	0.32 acres	0.5446%
<u>Tract #2M - 0.20 acres</u>		
(1) Dewey Meadows Heirs, Devisees, Successors or Assigns <i>(Requested heirship documentation from Edward A. Meadows 8/19/14)</i>	0.20 acres	0.3405%
(a) Neva Pearl Lawson Heirs, Devisees, Successors or Assigns <i>(List of heirs being recorded)</i>		
(a.1) Charles G. Lawson 1885 Ames Circle E Chesapeake, VA 23321		
(b) Leila Crawford Heirs, Devisees, Successors or Assigns <i>(Requested heirship documentation from Melody Rehm 8/7/14)</i>		
(b.1) Helen C. Begley Heirs, Devisees, Successors or Assigns <i>(Requested estate documentation 8/6/14)</i>		
(b.1.1) Wiley M. Begley Heirs, Devisees, Successors or Assigns <i>(Requested estate documentation 8/6/14)</i>		
(b.1.1.1) W. Thomas Begley Heirs, Devisees, Successors or Assigns <i>(documentation pending contact with heirs)</i>		
(b.1.1.2) Gerald W. Begley 2522 Montague Ave Greenwood, SC 29629		
(b.2) Howard Lee Crawford Heirs, Devisees, Successors or Assigns <i>(Requested heirship documentation from Melody Rehm 8/7/14)</i>		
(b.2.1) Dorothy Gilbert Crawford Heirs, Devisees, Successors or Assigns <i>(Requested heirship documentation from Melody Rehm 8/7/14)</i>		
(b.2.1.1) Patrick Crawford 1608 Old Lashmeet Rd Lashmeet, WV 24733		
(b.2.1.2) Donald Crawford 116 Roosevelt St Beckley, WV 25801		
(b.2.1.3) Melody Rehm 491 Kegley Trestle Rd. Princeton, WV 24740		
(b.2.1.4) Susan Pacitto 1608 Old Lashmeet Rd. Lashmeet, WV 24733		
(b.2.1.5) Srene Crawford PO Box 43 Athens, WV 24712		
(b.2.1.6) Jody Justin Crawford Heirs, Devisees, Successors or Assigns <i>(Requested heirship documentation from Melody Rehm 8/7/14)</i>		
(c) John R. Meadows Heirs, Devisees, Successors or Assigns <i>Pre-deceased Dewey Meadows</i>		
(c.1) Morris A. Meadows Heirs, Devisees, Successors or Assigns		
(c.1.1) Ronald Brian Webb 612 Fairway Bluefield, VA 24605		

Exhibit B  
Unit AW-146  
Docket #VGOB 13-1217-4027-01  
List of Owners  
(58.74 Acre Unit)

	Net Acres in Unit	Interest in Unit
(c.2) Wilma Janis Lowe Heirs, Devisees, Successors or Assigns		
(c.2.1) Larry Lowe 12967 W. Cable Rd Peoria, AZ 85383		
(c.2.2) David Lowe 14210 W. Four Mound Rd Nine Mile Falls, WA 99026-9703		
(c.2.3) Darrell Lowe 13500 Morris Rd SE Yelm, WA 98597		
(c.2.4) Timothy Lowe 1220 Cresthaven Dr Roseville, CA 95678		
(c.2.5) Jeri Lyn Rhodes Heirs, Devisees, Successors or Assigns <i>(documentation pending contact with heirs)</i>		
(d) James Arch Meadows Heir, Devisees, Successors or Assigns		<i>Pre-deceased Dewey Meadows</i>
(d.1) Virginia Hoeffcker Heirs, Devisees, Successors or Assigns <i>(documentation pending)</i>		
(d.1.1) George Hoeffcker Heirs, Devisees, Successors or Assigns <i>(documentation pending)</i>		
(d.1.1.1) Ronald H. Hoeffcker 518 Cindy Ln Smyrna, DE 19977		
(d.1.1.2) Robert Hoeffcker 337 Lake Como Cir Smyrna, DE 19977		
(d.2) Opal I. Stone Hoffman Heirs, Devisees, Successors or Assigns <i>(mailed request for probated will 8/19/14)</i>		
(d.2.1) Cheryl Stone 5019 Timber Hills Dr. Oakwood, GA 30566		
(d.2.2) Vicki Butcher 5019 Timber Hills Dr. Oakwood, GA 30566		
(d.2.3) Frances L. Stone Henry Heirs, Devisees, Successors or Assigns <i>(Requested documentation from Vicki Butcher 8/19/14)</i>		
(e) Mamie Napier Heirs, Devisees, Successors or Assigns		<i>Pre-deceased Dewey Meadows</i>
(e.1) Robert Lee Napier Heirs, Devisees, Successors or Assigns <i>(Requested documentation from William N. Napier 8/15/14)</i>		
(e.1.1) Ernestine Napier Heirs, Devisees, Successors or Assigns <i>(Requested documentation from William N. Napier 8/15/14)</i>		
(e.1.1.1) Robert L. Napier 1850 Woodland Circle #105 Vero Beach, FL 32967		
(e.1.1.2) William Matthew Napier 6320 25th St. SW Vero Beach, FL 32968		
(e.1.1.3) Otis Earl Napier Heirs, Devisees, Successors or Assigns <i>(Requested documentation from Deborah Napier 8/14/14)</i>		
(e.1.1.3.1) Deborah Napier 1146 15th Ave SW Vero Beach, FL 32962		
(f) Grace E. Meadows Mullens Heirs, Devisees, Successors or Assigns <i>(Requested documentation from Archie Meadows 8/12/14)</i>		
(f.1) James H. Mullens Heirs, Devisees, Successors or Assigns		<i>Life estate extinguished</i>
(f.1.2) James H. Mullens, Jr. Heirs, Devisees, Successors or Assigns <i>(requested will)</i>		
(f.1.2.1) Catherine Mullens Heirs, Devisees, Successors or Assigns <i>(requested will)</i>		



Exhibit B  
Unit AW-146  
Docket #VGOB 13-1217-4027-01  
List of Owners  
(58.74 Acre Unit)

	Net Acres in Unit	Interest in Unit
(f.2.1.1) James H. Mullens, III 354 Third Quarter Point Rd Wirtz, VA 24184		
(f.2.1.2) John Mullens 409 Valley Rd Newark, DE 19711		
(f.2.1.3) Pamela M. Goff Heirs, Devisees, Successors or Assigns <i>(requested will)</i>		
(f.2.1.3.1) Donald G. Goff 8943 Rhododendron Circle Lorton, VA 22079		
(f.2.1.4) Amy Weldon 231 Wintergreen Ln Brunswick, MD 21716		
(f.2) Jerry K. Mullins, Sr. Heirs, Devisees, Successors or Assigns <i>(Requested heirship documentation from Greta Hess Mullins 8/13/14)</i>		
(f.2.1) Greta Hess Mullins 1201 Redwood Ct Marco Island, FL 34145		
(f.3) Archie A. Mullens 108 Club Rd NW Lake Placid, FL 33852		
(f.4) Thomas K. Mullens Heirs, Devisees, Successors or Assigns <i>(Requested heirship documentation from Naomi Mullens 8/20/14)</i>		
(f.4.1) Thomas K. Mullens, Jr 711 Pondsides Ct York, SC 29745		
(f.5) Marilyn Frasier Heirs, Devisees, Successors or Assigns <i>(requested will)</i>		
(f.6) Aiverta Largen Heirs, Devisees, Successors or Assigns		<i>interest to f.2 to f.5)</i>
(g) Okie Meadows Shortridge Heirs, Devisees, Successors or Assigns		
(g.1) Richard Shortridge 299 Drews Ln Cedar Bluff, VA 24609		
(g.2) Gayle Horton 325 Kings Dr Salisbury, NC 28144		
(g.3) Billy D. Shortridge		<i>pre-deceased Okie Meadows Shortridge</i>
(g.3.1) William M. Shortridge PO Box 874 Richlands, VA 24641		
(g.3.2) Mary Donna Altizer 270 Edgewater Dr Cedar Bluff, VA 24609		
(g.3.3) Eddie A. Shortridge 29 Possum Ln 3223 Palmyra, VA 22963		
(h) Ivory Robinson Heirs, Devisees, Successors or Assigns		
(h.1) Malcolm Thurston Robinson Heirs, Devisees, Successors or Assigns <i>(documenting pending contact with heirs)</i>		
(h.1.1) Daniel F. Robinson Heirs, Devisees, Successors or Assigns <i>(Requested heirship documentation from Charlotte Robinson 8/11/14)</i>		
(h.1.1.1) Charlotte L. Jamison Robinson 15312 Nobles Rd Disputanta, VA 23842		
(h.1.2) Malcolm Thurston Robinson, Jr <i>Address Unknown</i>		
(h.1.3) Elizabeth R. Robinson 11311 Cenita Rd Ameila Courthouse, VA 23002		

Exhibit B  
Unit AW-146  
Docket #VGOB 13-1217-4027-01  
List of Owners  
(58.74 Acre Unit)

	Net Acres in Unit	Interest in Unit
(i) Edward Allen Meadows Heirs, Devisees, Successors or Assigns <i>(Requested heirship documentation from Edward A Meadows 8/19/14)</i>		
(i.1) Pauline R. Meadows 300 North St Richlands, VA 24641		
(i.2) Christine Gilsdorf 106 Gables Brook Dr Huntsville, AL 35806		
(i.3) Lois Ann Meadows Heirs, Devisees, Successors or Assigns <i>(Requested heirship documentation from Lorie L. Butler 8/14/14)</i>		
(i.3.1) Laura Butler PO Box 703 Monticello, UT 84535		
(i.3.2) Lisa Aikin <i>Address Unknown</i> St. George, UT		
(i.3.3) Matt Augustine 246 S. 75 W Farmington, UT 84025		
(i.3.4) Jason Augustine 1840 E. 900S Salt Lake City, UT 84108		
(i.3.5) Mark Augustine 126 Regatta Lane Tooele, UT 84074		
(i.3.6) Megan Parks <i>Address Unknown</i> Lee, NH		
(i.4) Edward A. Meadows, Jr 269 Woodlands Ct Kingston Springs, TN 37082		
(i.5) Delores Stinson 290 Yorktown Pl Unit A Vermillion, OH 44089		
(i.6) Dana Carlisle 7249 Highway 100 Bon Aqua, TN 37025		
(i.7) Judy Meadows Hocker Box 354 Turkey Creek Alachua, FL 32615		
(j) Margaret M. Barnes Heirs, Devisees, Successors or Assigns <i>(Requested heirship documentation from Edward A. Meadows 8/19/14)</i>		
(k) Inez Zoe Meadows Church Heirs, Devisees, Successors or Assigns	no issue	
<b><u>Tract #2N- 0.19 acres</u></b>		
(1) Eva Goins Wright PO Box 512 Raven, VA 24639-0512	0.19 acres	0.3235%
<b><u>Tract #2O- 0.02 acres</u></b>		
(1) Commonwealth of Virginia Department of Transportation 870 Bonham Road Bristol, VA 24201-2002	0.02 acres	0.0340%
<b><u>Tract #2P- 0.05 acres</u></b>		
(1) Commonwealth of Virginia Department of Transportation 870 Bonham Road Bristol, VA 24201-2002	0.05 acres	0.0851%
<b><u>Tract #2Q- 0.03 acres</u></b>		
(1) Commonwealth of Virginia Department of Transportation 870 Bonham Road Bristol, VA 24201-2002	0.03 acres	0.0511%

Exhibit B  
 Unit AW-146  
 Docket #VGOB 13-1217-4027-01  
 List of Owners  
 (58.74 Acre Unit)

	Net Acres in Unit	Interest in Unit
<b><u>Tract #2R- 0.04 acres</u></b>		
(1) Commonwealth of Virginia Department of Transportation 870 Bonham Road Bristol, VA 24201-2002	0.04 acres	0.0681%
<b><u>Tract #2S- 0.22 acres</u></b>		
(1) Commonwealth of Virginia Department of Transportation 870 Bonham Road Bristol, VA 24201-2002	0.22 acres	0.3745%
<b><u>Tract #2T- 0.07 acres</u></b>		
(1) Commonwealth of Virginia Department of Transportation 870 Bonham Road Bristol, VA 24201-2002	0.07 acres	0.1192%
<b><u>Tract #2U- 0.05 acres</u></b>		
(1) Commonwealth of Virginia Department of Transportation 870 Bonham Road Bristol, VA 24201-2002	0.05 acres	0.0851%
<b><u>Tract #2V- 0.15 acres</u></b>		
(1) Commonwealth of Virginia Department of Transportation 870 Bonham Road Bristol, VA 24201-2002	0.15 acres	0.2554%
<b><u>Tract #3A- 0.02 acres</u></b>		
(1) Cabot Oil & Gas Corporation ** 15375 Memorial Drive P.O. Box 4544 Houston, TX 77210-4544	0.02 acres	
(2) CNX Gas Company LLC (CBM only) ** 1000 Consol Energy Drive Canonsburg, PA 15317	0.02 acres	0.0340%
<b><u>Tract #3B- 0.07 acres</u></b>		
(1) Thomas A. Blankenship, et al		
(a) Wiley & Marie Blankenship Heirs, Devises, Successors or Assigns		
(a.1) Eulis Clifford Blankenship Heirs, Devises, Successors or Assigns		
(a.1.1) Thelma Short Blankenship Heirs, Devises, Successors or Assigns		
(a.1.1.1) Thomas Allen Blankenship 144 Lookout Rd. Richlands, VA 24641	<i>Life Estate</i>	
(a.1.2) Tamie Reedy PO Box 1274 Cedar Bluff, VA 24609	0.07 acres	0.1192%
<b><u>Tract #3C- 0.17 acres</u></b>		
(1) Wiley & Marie Blankenship Heirs	0.17 acres	0.2894%
(a) Eulis Clifford Blankenship Heirs, Devises, Successors or Assigns		
(a.1) Thelma Short Blankenship Heirs, Devises, Successors or Assigns		
(a.1.1) Thomas Allen Blankenship 144 Lookout Rd. Richlands, VA 24641	0.02 acres 1/8 of 0.17 acres	0.0362%

Exhibit B  
 Unit AW-146  
 Docket #VGOB 13-1217-4027-01  
 List of Owners  
 (58.74 Acre Unit)

BK 2015 PG 09665

	Net Acres in Unit	Interest in Unit
(a.1.2) Tamie Reedy PO Box 1274 Cedar Bluff, VA 24609	0.02 acres 1/8 of 0.17 acres	0.0362%
(b) Lena Stinson PO Box 59 Richlands, VA 24641	0.04 acres 1/4 of 0.17 acres	0.0724%
(c) Carla Blankenship Heirs, Devisees, Successors or Assigns		
(c.1) Janice Barrett 213 Straley St Marion, VA 24354	0.04 acres 1/4 of 0.17 acres	0.0724%
(d) JW Blankenship 1134 Castleberry Rd Brewton, AL 36426	0.04 acres 1/4 of 0.17 acres	0.0724%
<u>Tract #4 - 0.26 acres</u>		
(1) Sydney L. Asbury, et al. (21.57 acre tract)	0.26 acres	0.4426%
(a) Sydney L. Asbury 4561 Scenic View Drive Pegram, TN 37143	0.12 acres 4/9 of 0.26 acres	0.1967%
(b) Rose A. Matthews Heirs, Devisees, Successors or Assigns		
(b.1) Rosalind M. Black 1268 Springdale Rd. Gainesville, GA 30501	0.14 acres 5/9 of 0.26 acres	0.2459%
<u>Tract #5 - 0.08 acres</u>		
(1) Norfolk Southern Railway Company c/o Pocahontas Land Corporation P. O. Box 1517 Bluefield, WV 24701	0.08 acres	0.1362%
<u>Tract #6 - 0.21 acres</u>		
(1) Lawrence Stinson Heirs, et al	0.21 acres	0.3575%
(a) Wiley Blankenship Heirs, Devisees, Successors or Assigns		
(b) Marie Blankenship Heirs, Devisees, Successors or Assigns		
(b.1) Lawrence Stinson Heirs, Devisees, Successors or Assigns (Heirs Unknown)	0.11 acres 1/2 of 0.21 acres	0.1788%
(b.1.1) Lena Stinson PO Box 59 Richlands, VA 24641	0.11 acres 1/2 of 0.21 acres	0.1788%

BK 2015 PG 09666  
 Exhibit B  
 Unit AW-146  
 Docket #VGOB 13-1217-4027-01  
 List of Respondents to be Dismissed  
 (58.74 Acre Unit)

		Net Acres in Unit	Interest in Unit	Reason for Dismissal
<b>I. COAL OWNERSHIP</b>				
<u>Tract #1 - 37.69 acres</u>				
(1)	Southern Region Industrial Realty Corp. (Coal except P3 Seam) Tr. 1 (4430 acre tract) Pocahontas Land Corporation, Agent P. O. Box 1517 Bluefield, WV 24701  <i>Southern Region Industrial Realty Corp. conveyed all rights, title and interest by Special Warranty Oil &amp; Gas Deed to Penn Virginia Oil &amp; Gas Corporation on April 1, 2000, recorded in Buchanan County under DB508 / PG99</i>  Penn Virginia Oil & Gas Corporation  <i>Effective January 1, 2012, Penn Virginia Oil &amp; Gas Corporation by Assignment and Bill of Sale transferred all of its rights, title and interest to "certain" properties to EverVest Energy Funds</i>  EnerVest Energy Funds  <i>With an effective date of January 1, 2013, Enervest Energy Funds conveyed by Special Warranty Deed all its rights, title and interest to "certain" properties to Pardee Royalty LLC and Pardee Minerals LLC</i>  Pardee Royalty LLC and Pardee Minerals LLC P. O. Box 102904 Atlanta, GA 30368-2904  White Wolf Energy, Inc. 300 Corporate Centre Drive Scott Depot, WV 25660 (previously Anker Virginia Mining Company, Inc.)	37.69 acres	64.1641%	Coal Owner
(2)	CNX RCPC LLC (Coal in P3 Seam only) 10545 Riverside Drive Oakwood, VA 24631	37.69 acres		
<u>Tract #2A - 2.32 acres</u>				
(1)	Southern Region Industrial Realty Corp. (Coal except P3 Seam) Tr. 12 (153.17 acre tract) Pocahontas Land Corporation, Agent P. O. Box 1517 Bluefield, WV 24701  <i>Southern Region Industrial Realty Corp. conveyed all rights, title and interest by Special Warranty Oil &amp; Gas Deed to Penn Virginia Oil &amp; Gas Corporation on April 1, 2000, recorded in Buchanan County under DB508 / PG99</i>  Penn Virginia Oil & Gas Corporation  <i>Effective January 1, 2012, Penn Virginia Oil &amp; Gas Corporation by Assignment and Bill of Sale transferred all of its rights, title and interest to "certain" properties to EverVest Energy Funds</i>  EnerVest Energy Funds  <i>With an effective date of January 1, 2013, Enervest Energy Funds conveyed by Special Warranty Deed all its rights, title and interest to "certain" properties to Pardee Royalty LLC and Pardee Minerals LLC</i>  Pardee Royalty LLC and Pardee Minerals LLC P. O. Box 102904 Atlanta, GA 30368-2904  White Wolf Energy, Inc. 300 Corporate Centre Drive Scott Depot, WV 25660 (previously Anker Virginia Mining Company, Inc.)	2.32 acres	3.9496%	Coal Owner
(2)	CNX RCPC LLC (Coal in P3 Seam only) 10545 Riverside Drive Oakwood, VA 24631	2.32 acres		

BK2015 009667

Exhibit B-2  
 Unit AW-146  
 Docket #VGOB 13-1217-4027-01  
 List of Respondents to be Dismissed  
 (58.74 Acre Unit)

	Net Acres in Unit	Interest in Unit	Reason for Dismissal
<b>Tract #2B - 7.01 acres</b>			
(1) Southern Region Industrial Realty Corp. (Coal except P3 Seam) Tr. 12 (153.17 acre tract) Pocahontas Land Corporation, Agent P. O. Box 1517 Bluefield, WV 24701	7.01 acres	11.9339%	Coal Owner
<p><i>Southern Region Industrial Realty Corp. conveyed all rights, title and interest by Special Warranty Oil &amp; Gas Deed to Penn Virginia Oil &amp; Gas Corporation on April 1, 2000, recorded in Buchanan County under DB508 / PG99</i></p> <p>Penn Virginia Oil &amp; Gas Corporation</p> <p><i>Effective January 1, 2012, Penn Virginia Oil &amp; Gas Corporation by Assignment and Bill of Sale transferred all of its rights, title and interest to "certain" properties to EverVest Energy Funds</i></p> <p>EneVest Energy Funds</p> <p><i>With an effective date of January 1, 2013, Enervest Energy Funds conveyed by Special Warranty Deed all its rights, title and interest to "certain" properties to Pardee Royalty LLC and Pardee Minerals LLC</i></p> <p>Pardee Royalty LLC and Pardee Minerals LLC          P. O. Box 102904          Atlanta, GA 30368-2904</p> <p>White Wolf Energy, Inc.          300 Corporate Centre Drive          Scott Depot, WV 25660  <i>(previously Anker Virginia Mining Company, Inc.)</i></p>			
(2) CNX RCPC LLC (Coal in P3 Seam only) 10545 Riverside Drive Oakwood, VA 24631	7.01 acres		
<b>Tract #2C - 7.40 acres</b>			
(1) Southern Region Industrial Realty Corp. (Coal except P3 Seam) Tr. 12 (153.17 acre tract) Pocahontas Land Corporation, Agent P. O. Box 1517 Bluefield, WV 24701	7.40 acres	12.5979%	Coal Owner
<p><i>Southern Region Industrial Realty Corp. conveyed all rights, title and interest by Special Warranty Oil &amp; Gas Deed to Penn Virginia Oil &amp; Gas Corporation on April 1, 2000, recorded in Buchanan County under DB508 / PG99</i></p> <p>Penn Virginia Oil &amp; Gas Corporation</p> <p><i>Effective January 1, 2012, Penn Virginia Oil &amp; Gas Corporation by Assignment and Bill of Sale transferred all of its rights, title and interest to "certain" properties to EverVest Energy Funds</i></p> <p>EneVest Energy Funds</p> <p><i>With an effective date of January 1, 2013, Enervest Energy Funds conveyed by Special Warranty Deed all its rights, title and interest to "certain" properties to Pardee Royalty LLC and Pardee Minerals LLC</i></p> <p>Pardee Royalty LLC and Pardee Minerals LLC          P. O. Box 102904          Atlanta, GA 30368-2904</p> <p>White Wolf Energy, Inc.          300 Corporate Centre Drive          Scott Depot, WV 25660  <i>(previously Anker Virginia Mining Company, Inc.)</i></p>			
(2) CNX RCPC LLC (Coal in P3 Seam only) 10545 Riverside Drive Oakwood, VA 24631	7.40 acres		

BK 2015 0009668

Exhibit B-2  
 Unit AW-146  
 Docket #VGOB 13-1217-4027-01  
 List of Respondents to be Dismissed  
 (58.74 Acre Unit)

	Net Acres in Unit	Interest in Unit	Reason for Dismissal
<b>Tract #2D - 1.05 acres</b>			
(1) Southern Region Industrial Realty Corp. (Coal except P3 Seam) Tr. 12 (153.17 acre tract) Pocahontas Land Corporation, Agent P. O. Box 1517 Bluefield, WV 24701	1.05 acres	1.7875%	Coal Owner
<p><i>Southern Region Industrial Realty Corp. conveyed all rights, title and interest by Special Warranty Oil &amp; Gas Deed to Penn Virginia Oil &amp; Gas Corporation on April 1, 2000, recorded in Buchanan County under DB508 / PG99</i></p> <p>Penn Virginia Oil &amp; Gas Corporation</p> <p><i>Effective January 1, 2012, Penn Virginia Oil &amp; Gas Corporation by Assignment and Bill of Sale transferred all of its rights, title and interest to "certain" properties to EverVest Energy Funds</i></p> <p>EnerVest Energy Funds</p> <p><i>With an effective date of January 1, 2013, Enervest Energy Funds conveyed by Special Warranty Deed all its rights, title and interest to "certain" properties to Pardee Royalty LLC and Pardee Minerals LLC</i></p> <p>Pardee Royalty LLC and Pardee Minerals LLC          P. O. Box 102904          Atlanta, GA 30368-2904</p> <p>White Wolf Energy, Inc.          300 Corporate Centre Drive          Scott Depot, WV 25660  <i>(previously Anker Virginia Mining Company, Inc.)</i></p>			
(2) CNX RCPC LLC (Coal in P3 Seam only) 10545 Riverside Drive Oakwood, VA 24631	1.05 acres		
<b>Tract #2E- 0.02 acres</b>			
(1) Southern Region Industrial Realty Corp. (Coal except P3 Seam) Tr. 12 (153.17 acre tract) Pocahontas Land Corporation, Agent P. O. Box 1517 Bluefield, WV 24701	0.02 acres	0.0340%	Coal Owner
<p><i>Southern Region Industrial Realty Corp. conveyed all rights, title and interest by Special Warranty Oil &amp; Gas Deed to Penn Virginia Oil &amp; Gas Corporation on April 1, 2000, recorded in Buchanan County under DB508 / PG99</i></p> <p>Penn Virginia Oil &amp; Gas Corporation</p> <p><i>Effective January 1, 2012, Penn Virginia Oil &amp; Gas Corporation by Assignment and Bill of Sale transferred all of its rights, title and interest to "certain" properties to EverVest Energy Funds</i></p> <p>EnerVest Energy Funds</p> <p><i>With an effective date of January 1, 2013, Enervest Energy Funds conveyed by Special Warranty Deed all its rights, title and interest to "certain" properties to Pardee Royalty LLC and Pardee Minerals LLC</i></p> <p>Pardee Royalty LLC and Pardee Minerals LLC          P. O. Box 102904          Atlanta, GA 30368-2904</p> <p>White Wolf Energy, Inc.          300 Corporate Centre Drive          Scott Depot, WV 25660  <i>(previously Anker Virginia Mining Company, Inc.)</i></p>			
(2) CNX RCPC LLC (Coal in P3 Seam only) 10545 Riverside Drive Oakwood, VA 24631	0.02 acres		

Exhibit B-2  
 Unit AW-146  
 Docket #VGOB 13-1217-4027-01  
 List of Respondents to be Dismissed  
 (58.74 Acre Unit)

	Net Acres in Unit	Interest in Unit	Reason for Dismissal
<b><u>Tract #2F- 0.22 acres</u></b>			
(1) Southern Region Industrial Realty Corp. (Coal except P3 Seam) Tr. 12 (153.17 acre tract) Pocahontas Land Corporation, Agent P. O. Box 1517 Bluefield, WV 24701	0.22 acres	0.3745%	Coal Owner
<i>Southern Region Industrial Realty Corp. conveyed all rights, title and interest by Special Warranty Oil &amp; Gas Deed to Penn Virginia Oil &amp; Gas Corporation on April 1, 2000, recorded in Buchanan County under DB508 / PG99</i>			
Penn Virginia Oil & Gas Corporation			
<i>Effective January 1, 2012, Penn Virginia Oil &amp; Gas Corporation by Assignment and Bill of Sale transferred all of its rights, title and interest to "certain" properties to EverVest Energy Funds</i>			
EnerVest Energy Funds			
<i>With an effective date of January 1, 2013, Enervest Energy Funds conveyed by Special Warranty Deed all its rights, title and interest to "certain" properties to Pardee Royalty LLC and Pardee Minerals LLC</i>			
Pardee Royalty LLC and Pardee Minerals LLC P. O. Box 102904 Atlanta, GA 30368-2904			
White Wolf Energy, Inc. 300 Corporate Centre Drive Scott Depot, WV 25660 (previously Anker Virginia Mining Company, Inc.)			
(2) CNX RCPC LLC (Coal in P3 Seam only) 10545 Riverside Drive Oakwood, VA 24631	0.22 acres		
<b><u>Tract #2G- 0.12 acres</u></b>			
(1) Southern Region Industrial Realty Corp. (Coal except P3 Seam) Tr. 12 (153.17 acre tract) Pocahontas Land Corporation, Agent P. O. Box 1517 Bluefield, WV 24701	0.12 acres	0.2043%	Coal Owner
<i>Southern Region Industrial Realty Corp. conveyed all rights, title and interest by Special Warranty Oil &amp; Gas Deed to Penn Virginia Oil &amp; Gas Corporation on April 1, 2000, recorded in Buchanan County under DB508 / PG99</i>			
Penn Virginia Oil & Gas Corporation			
<i>Effective January 1, 2012, Penn Virginia Oil &amp; Gas Corporation by Assignment and Bill of Sale transferred all of its rights, title and interest to "certain" properties to EverVest Energy Funds</i>			
EnerVest Energy Funds			
<i>With an effective date of January 1, 2013, Enervest Energy Funds conveyed by Special Warranty Deed all its rights, title and interest to "certain" properties to Pardee Royalty LLC and Pardee Minerals LLC</i>			
Pardee Royalty LLC and Pardee Minerals LLC P. O. Box 102904 Atlanta, GA 30368-2904			
White Wolf Energy, Inc. 300 Corporate Centre Drive Scott Depot, WV 25660 (previously Anker Virginia Mining Company, Inc.)			
(2) CNX RCPC LLC (Coal in P3 Seam only) 10545 Riverside Drive Oakwood, VA 24631	0.12 acres		



BK 2015 PG 09670

Exhibit B-2  
 Unit AW-146  
 Docket #VGOB 13-1217-4027-01  
 List of Respondents to be Dismissed  
 (58.74 Acre Unit)

	Net Acres in Unit	Interest in Unit	Reason for Dismissal
<u>Tract #2H- 0.13 acres</u>			
(1) Southern Region Industrial Realty Corp. (Coal except P3 Seam) Tr. 12 (153.17 acre tract) Pocahontas Land Corporation, Agent P. O. Box 1517 Bluefield, WV 24701	0.13 acres	0.2213%	Coal Owner
<p><i>Southern Region Industrial Realty Corp. conveyed all rights, title and interest by Special Warranty Oil &amp; Gas Deed to Penn Virginia Oil &amp; Gas Corporation on April 1, 2000, recorded in Buchanan County under DB508 / PG99</i></p> <p>Penn Virginia Oil &amp; Gas Corporation</p> <p><i>Effective January 1, 2012, Penn Virginia Oil &amp; Gas Corporation by Assignment and Bill of Sale transferred all of its rights, title and interest to "certain" properties to EverVest Energy Funds</i></p> <p>EnerVest Energy Funds</p> <p><i>With an effective date of January 1, 2013, Enervest Energy Funds conveyed by Special Warranty Deed all its rights, title and interest to "certain" properties to Pardee Royalty LLC and Pardee Minerals LLC</i></p> <p>Pardee Royalty LLC and Pardee Minerals LLC            P. O. Box 102904            Atlanta, GA 30368-2904</p> <p>White Wolf Energy, Inc.            300 Corporate Centre Drive            Scott Depot, WV 25660  <i>(previously Anker Virginia Mining Company, Inc.)</i></p>			
(2) CNX RCPC LLC (Coal in P3 Seam only) 10545 Riverside Drive Oakwood, VA 24631	0.13 acres		
<u>Tract #2I- 0.18 acres</u>			
(1) Southern Region Industrial Realty Corp. (Coal except P3 Seam) Tr. 12 (153.17 acre tract) Pocahontas Land Corporation, Agent P. O. Box 1517 Bluefield, WV 24701	0.18 acres	0.3064%	Coal Owner
<p><i>Southern Region Industrial Realty Corp. conveyed all rights, title and interest by Special Warranty Oil &amp; Gas Deed to Penn Virginia Oil &amp; Gas Corporation on April 1, 2000, recorded in Buchanan County under DB508 / PG99</i></p> <p>Penn Virginia Oil &amp; Gas Corporation</p> <p><i>Effective January 1, 2012, Penn Virginia Oil &amp; Gas Corporation by Assignment and Bill of Sale transferred all of its rights, title and interest to "certain" properties to EverVest Energy Funds</i></p> <p>EnerVest Energy Funds</p> <p><i>With an effective date of January 1, 2013, Enervest Energy Funds conveyed by Special Warranty Deed all its rights, title and interest to "certain" properties to Pardee Royalty LLC and Pardee Minerals LLC</i></p> <p>Pardee Royalty LLC and Pardee Minerals LLC            P. O. Box 102904            Atlanta, GA 30368-2904</p> <p>White Wolf Energy, Inc.            300 Corporate Centre Drive            Scott Depot, WV 25660  <i>(previously Anker Virginia Mining Company, Inc.)</i></p>			
(2) CNX RCPC LLC (Coal in P3 Seam only) 10545 Riverside Drive Oakwood, VA 24631	0.18 acres		

BK 2015 PG 09671

Exhibit B-2  
Unit AW-146  
Docket #VGOB 13-1217-4027-01  
List of Respondents to be Dismissed  
(58.74 Acre Unit)

	Net Acres in Unit	Interest in Unit	Reason for Dismissal
--	----------------------	---------------------	-------------------------

Tract #2J- 0.23 acres

- |     |  |            |         |            |
|-----|--|------------|---------|------------|
| (1) | Southern Region Industrial Realty Corp. (Coal except P3 Seam)<br>Tr. 12 (153.17 acre tract)<br>Pocahontas Land Corporation, Agent<br>P. O. Box 1517<br>Bluefield, WV 24701 | 0.23 acres | 0.3916% | Coal Owner |
|-----|--|------------|---------|------------|

*Southern Region Industrial Realty Corp. conveyed all rights, title and interest by Special Warranty Oil & Gas Deed to Penn Virginia Oil & Gas Corporation on April 1, 2000, recorded in Buchanan County under DB508 / PG99*

Penn Virginia Oil & Gas Corporation

*Effective January 1, 2012, Penn Virginia Oil & Gas Corporation by Assignment and Bill of Sale transferred all of its rights, title and interest to "certain" properties to EverVest Energy Funds*

EnerVest Energy Funds

*With an effective date of January 1, 2013, Enervest Energy Funds conveyed by Special Warranty Deed all its rights, title and interest to "certain" properties to Pardee Royalty LLC and Pardee Minerals LLC*

Pardee Royalty LLC and Pardee Minerals LLC  
P. O. Box 102904  
Atlanta, GA 30368-2904

White Wolf Energy, Inc.  
300 Corporate Centre Drive  
Scott Depot, WV 25660  
*(previously Anker Virginia Mining Company, Inc.)*

- |     |   |            |  |  |
|-----|---|------------|--|--|
| (2) | CNX RCPC LLC (Coal in P3 Seam only)<br>10545 Riverside Drive<br>Oakwood, VA 24631 | 0.23 acres |  |  |
|-----|---|------------|--|--|

Tract #2K- 0.22 acres

- |     |  |            |         |            |
|-----|--|------------|---------|------------|
| (1) | Southern Region Industrial Realty Corp. (Coal except P3 Seam)<br>Tr. 12 (153.17 acre tract)<br>Pocahontas Land Corporation, Agent<br>P. O. Box 1517<br>Bluefield, WV 24701 | 0.22 acres | 0.3745% | Coal Owner |
|-----|--|------------|---------|------------|

*Southern Region Industrial Realty Corp. conveyed all rights, title and interest by Special Warranty Oil & Gas Deed to Penn Virginia Oil & Gas Corporation on April 1, 2000, recorded in Buchanan County under DB508 / PG99*

Penn Virginia Oil & Gas Corporation

*Effective January 1, 2012, Penn Virginia Oil & Gas Corporation by Assignment and Bill of Sale transferred all of its rights, title and interest to "certain" properties to EverVest Energy Funds*

EnerVest Energy Funds

*With an effective date of January 1, 2013, Enervest Energy Funds conveyed by Special Warranty Deed all its rights, title and interest to "certain" properties to Pardee Royalty LLC and Pardee Minerals LLC*

Pardee Royalty LLC and Pardee Minerals LLC  
P. O. Box 102904  
Atlanta, GA 30368-2904

White Wolf Energy, Inc.  
300 Corporate Centre Drive  
Scott Depot, WV 25660  
*(previously Anker Virginia Mining Company, Inc.)*

- |     |   |            |  |  |
|-----|---|------------|--|--|
| (2) | CNX RCPC LLC (Coal in P3 Seam only)<br>10545 Riverside Drive<br>Oakwood, VA 24631 | 0.22 acres |  |  |
|-----|---|------------|--|--|

EX 2015 PG 09672

Exhibit B-2  
 Unit AW-146  
 Docket #VGOB 13-1217-4027-01  
 List of Respondents to be Dismissed  
 (58.74 Acre Unit)

	Net Acres in Unit	Interest in Unit	Reason for Dismissal
<b>Tract #2L- 0.32 acres</b>			
(1) Southern Region Industrial Realty Corp. (Coal except P3 Seam) Tr. 12 (153.17 acre tract) Pocahontas Land Corporation, Agent P. O. Box 1517 Bluefield, WV 24701	0.32 acres	0.5448%	Coal Owner
<p><i>Southern Region Industrial Realty Corp. conveyed all rights, title and interest by Special Warranty Oil &amp; Gas Deed to Penn Virginia Oil &amp; Gas Corporation on April 1, 2000, recorded in Buchanan County under DB508 / PG99</i></p> <p>Penn Virginia Oil &amp; Gas Corporation</p> <p><i>Effective January 1, 2012, Penn Virginia Oil &amp; Gas Corporation by Assignment and Bill of Sale transferred all of its rights, title and interest to "certain" properties to EverVest Energy Funds</i></p> <p>EnerVest Energy Funds</p> <p><i>With an effective date of January 1, 2013, Enervest Energy Funds conveyed by Special Warranty Deed all its rights, title and interest to "certain" properties to Pardee Royalty LLC and Pardee Minerals LLC</i></p> <p>Pardee Royalty LLC and Pardee Minerals LLC          P. O. Box 102904          Atlanta, GA 30368-2904</p> <p>White Wolf Energy, Inc.          300 Corporate Centre Drive          Scott Depot, WV 25660  <i>(previously Anker Virginia Mining Company, Inc.)</i></p>			
(2) CNX RCPC LLC (Coal in P3 Seam only) 10545 Riverside Drive Oakwood, VA 24631	0.32 acres		
<b>Tract #2M- 0.20 acres</b>			
(1) Southern Region Industrial Realty Corp. (Coal except P3 Seam) Tr. 12 (153.17 acre tract) Pocahontas Land Corporation, Agent P. O. Box 1517 Bluefield, WV 24701	0.20 acres	0.3405%	Coal Owner
<p><i>Southern Region Industrial Realty Corp. conveyed all rights, title and interest by Special Warranty Oil &amp; Gas Deed to Penn Virginia Oil &amp; Gas Corporation on April 1, 2000, recorded in Buchanan County under DB508 / PG99</i></p> <p>Penn Virginia Oil &amp; Gas Corporation</p> <p><i>Effective January 1, 2012, Penn Virginia Oil &amp; Gas Corporation by Assignment and Bill of Sale transferred all of its rights, title and interest to "certain" properties to EverVest Energy Funds</i></p> <p>EnerVest Energy Funds</p> <p><i>With an effective date of January 1, 2013, Enervest Energy Funds conveyed by Special Warranty Deed all its rights, title and interest to "certain" properties to Pardee Royalty LLC and Pardee Minerals LLC</i></p> <p>Pardee Royalty LLC and Pardee Minerals LLC          P. O. Box 102904          Atlanta, GA 30368-2904</p> <p>White Wolf Energy, Inc.          300 Corporate Centre Drive          Scott Depot, WV 25660  <i>(previously Anker Virginia Mining Company, Inc.)</i></p>			
(2) CNX RCPC LLC (Coal in P3 Seam only) 10545 Riverside Drive Oakwood, VA 24631	0.20 acres		

BK 2015 PG09673

Exhibit B-2  
 Unit AW-146  
 Docket #VGOB 13-1217-4027-01  
 List of Respondents to be Dismissed  
 (58.74 Acre Unit)

	Net Acres in Unit	Interest in Unit	Reason for Dismissal
<b><u>Tract #2N- 0.19 acres</u></b>			
(1) Southern Region Industrial Realty Corp. (Coal except P3 Seam) Tr. 12 (153.17 acre tract) Pocahontas Land Corporation, Agent P. O. Box 1517 Bluefield, WV 24701	0.19 acres	0.3235%	Coal Owner
<p><i>Southern Region Industrial Realty Corp. conveyed all rights, title and interest by Special Warranty Oil &amp; Gas Deed to Penn Virginia Oil &amp; Gas Corporation on April 1, 2000, recorded in Buchanan County under DB508 / PG99</i></p> <p>Penn Virginia Oil &amp; Gas Corporation</p> <p><i>Effective January 1, 2012, Penn Virginia Oil &amp; Gas Corporation by Assignment and Bill of Sale transferred all of its rights, title and interest to "certain" properties to EverVest Energy Funds</i></p> <p>EnerVest Energy Funds</p> <p><i>With an effective date of January 1, 2013, Enervest Energy Funds conveyed by Special Warranty Deed all its rights, title and interest to "certain" properties to Pardee Royalty LLC and Pardee Minerals LLC</i></p> <p>Pardee Royalty LLC and Pardee Minerals LLC P. O. Box 102904 Atlanta, GA 30368-2904</p> <p>White Wolf Energy, Inc. 300 Corporate Centre Drive Scott Depot, WV 25660 <i>(previously Anker Virginia Mining Company, Inc.)</i></p>			
(2) CNX RCPC LLC (Coal in P3 Seam only) 10545 Riverside Drive Oakwood, VA 24631	0.19 acres		
<b><u>Tract #2O - 0.02 acres</u></b>			
(1) Southern Region Industrial Realty Corp. (Coal except P3 Seam) Tr. 12 (153.17 acre tract) Pocahontas Land Corporation, Agent P. O. Box 1517 Bluefield, WV 24701	0.02 acres	0.0340%	Coal Owner
<p><i>Southern Region Industrial Realty Corp. conveyed all rights, title and interest by Special Warranty Oil &amp; Gas Deed to Penn Virginia Oil &amp; Gas Corporation on April 1, 2000, recorded in Buchanan County under DB508 / PG99</i></p> <p>Penn Virginia Oil &amp; Gas Corporation</p> <p><i>Effective January 1, 2012, Penn Virginia Oil &amp; Gas Corporation by Assignment and Bill of Sale transferred all of its rights, title and interest to "certain" properties to EverVest Energy Funds</i></p> <p>EnerVest Energy Funds</p> <p><i>With an effective date of January 1, 2013, Enervest Energy Funds conveyed by Special Warranty Deed all its rights, title and interest to "certain" properties to Pardee Royalty LLC and Pardee Minerals LLC</i></p> <p>Pardee Royalty LLC and Pardee Minerals LLC P. O. Box 102904 Atlanta, GA 30368-2904</p> <p>White Wolf Energy, Inc. 300 Corporate Centre Drive Scott Depot, WV 25660 <i>(previously Anker Virginia Mining Company, Inc.)</i></p>			
(2) CNX RCPC LLC (Coal in P3 Seam only) 10545 Riverside Drive Oakwood, VA 24631	0.02 acres		

OK 2015 009674

Exhibit B-2  
 Unit AW-146  
 Docket #VGOB 13-1217-4027-01  
 List of Respondents to be Dismissed  
 (58.74 Acre Unit)

	Net Acres in Unit	Interest in Unit	Reason for Dismissal
<b>Tract #2P - 0.05 acres</b>			
(1) Southern Region Industrial Realty Corp. (Coal except P3 Seam) Tr. 12 (153.17 acre tract) Pocahontas Land Corporation, Agent P. O. Box 1517 Bluefield, WV 24701	0.05 acres	0.0851%	Coal Owner
<p><i>Southern Region Industrial Realty Corp. conveyed all rights, title and interest by Special Warranty Oil &amp; Gas Deed to Penn Virginia Oil &amp; Gas Corporation on April 1, 2000, recorded in Buchanan County under DB508 / PG99</i></p> <p>Penn Virginia Oil &amp; Gas Corporation</p> <p><i>Effective January 1, 2012, Penn Virginia Oil &amp; Gas Corporation by Assignment and Bill of Sale transferred all of its rights, title and interest to "certain" properties to EverVest Energy Funds</i></p> <p>EnerVest Energy Funds</p> <p><i>With an effective date of January 1, 2013, Enervest Energy Funds conveyed by Special Warranty Deed all its rights, title and interest to "certain" properties to Pardee Royalty LLC and Pardee Minerals LLC</i></p> <p>Pardee Royalty LLC and Pardee Minerals LLC          P. O. Box 102904          Atlanta, GA 30368-2904</p> <p>White Wolf Energy, Inc.          300 Corporate Centre Drive          Scott Depot, WV 25660  <i>(previously Anker Virginia Mining Company, Inc.)</i></p>			
(2) CNX RCPC LLC (Coal in P3 Seam only) 10545 Riverside Drive Oakwood, VA 24631	0.05 acres		
<b>Tract #2Q - 0.03 acres</b>			
(1) Southern Region Industrial Realty Corp. (Coal except P3 Seam) Tr. 12 (153.17 acre tract) Pocahontas Land Corporation, Agent P. O. Box 1517 Bluefield, WV 24701	0.03 acres	0.0511%	Coal Owner
<p><i>Southern Region Industrial Realty Corp. conveyed all rights, title and interest by Special Warranty Oil &amp; Gas Deed to Penn Virginia Oil &amp; Gas Corporation on April 1, 2000, recorded in Buchanan County under DB508 / PG99</i></p> <p>Penn Virginia Oil &amp; Gas Corporation</p> <p><i>Effective January 1, 2012, Penn Virginia Oil &amp; Gas Corporation by Assignment and Bill of Sale transferred all of its rights, title and interest to "certain" properties to EverVest Energy Funds</i></p> <p>EnerVest Energy Funds</p> <p><i>With an effective date of January 1, 2013, Enervest Energy Funds conveyed by Special Warranty Deed all its rights, title and interest to "certain" properties to Pardee Royalty LLC and Pardee Minerals LLC</i></p> <p>Pardee Royalty LLC and Pardee Minerals LLC          P. O. Box 102904          Atlanta, GA 30368-2904</p> <p>White Wolf Energy, Inc.          300 Corporate Centre Drive          Scott Depot, WV 25660  <i>(previously Anker Virginia Mining Company, Inc.)</i></p>			
(2) CNX RCPC LLC (Coal in P3 Seam only) 10545 Riverside Drive Oakwood, VA 24631	0.03 acres		

BK 2015 PG 09675

Exhibit B-2  
 Unit AW-146  
 Docket #VGOB 13-1217-4027-01  
 List of Respondents to be Dismissed  
 (58.74 Acre Unit)

	Net Acres in Unit	Interest in Unit	Reason for Dismissal
<b>Tract #2R - 0.04 acres</b>			
(1) Southern Region Industrial Realty Corp. (Coal except P3 Seam) Tr. 12 (153.17 acre tract) Pocahontas Land Corporation, Agent P. O. Box 1517 Bluefield, WV 24701	0.04 acres	0.0681%	Coal Owner
<i>Southern Region Industrial Realty Corp. conveyed all rights, title and interest by Special Warranty Oil &amp; Gas Deed to Penn Virginia Oil &amp; Gas Corporation on April 1, 2000, recorded in Buchanan County under DB508 / PG99</i>			
Penn Virginia Oil & Gas Corporation			
<i>Effective January 1, 2012, Penn Virginia Oil &amp; Gas Corporation by Assignment and Bill of Sale transferred all of its rights, title and interest to "certain" properties to EverVest Energy Funds</i>			
EnerVest Energy Funds			
<i>With an effective date of January 1, 2013, Enervest Energy Funds conveyed by Special Warranty Deed all its rights, title and interest to "certain" properties to Pardee Royalty LLC and Pardee Minerals LLC</i>			
Pardee Royalty LLC and Pardee Minerals LLC P. O. Box 102904 Atlanta, GA 30368-2904			
White Wolf Energy, Inc. 300 Corporate Centre Drive Scott Depot, WV 25660 <i>(previously Anker Virginia Mining Company, Inc.)</i>			
(2) CNX RCPC LLC (Coal in P3 Seam only) 10545 Riverside Drive Oakwood, VA 24631	0.04 acres		
<b>Tract #2S - 0.22 acres</b>			
(1) Southern Region Industrial Realty Corp. (Coal except P3 Seam) Tr. 12 (153.17 acre tract) Pocahontas Land Corporation, Agent P. O. Box 1517 Bluefield, WV 24701	0.22 acres	0.3745%	Coal Owner
<i>Southern Region Industrial Realty Corp. conveyed all rights, title and interest by Special Warranty Oil &amp; Gas Deed to Penn Virginia Oil &amp; Gas Corporation on April 1, 2000, recorded in Buchanan County under DB508 / PG99</i>			
Penn Virginia Oil & Gas Corporation			
<i>Effective January 1, 2012, Penn Virginia Oil &amp; Gas Corporation by Assignment and Bill of Sale transferred all of its rights, title and interest to "certain" properties to EverVest Energy Funds</i>			
EnerVest Energy Funds			
<i>With an effective date of January 1, 2013, Enervest Energy Funds conveyed by Special Warranty Deed all its rights, title and interest to "certain" properties to Pardee Royalty LLC and Pardee Minerals LLC</i>			
Pardee Royalty LLC and Pardee Minerals LLC P. O. Box 102904 Atlanta, GA 30368-2904			
White Wolf Energy, Inc. 300 Corporate Centre Drive Scott Depot, WV 25660 <i>(previously Anker Virginia Mining Company, Inc.)</i>			
(2) CNX RCPC LLC (Coal in P3 Seam only) 10545 Riverside Drive Oakwood, VA 24631	0.22 acres		

DK 2015 PG 09676

Exhibit B-2  
 Unit AW-146  
 Docket #VGOB 13-1217-4027-01  
 List of Respondents to be Dismissed  
 (58.74 Acre Unit)

	Net Acres in Unit	Interest In Unit	Reason for Dismissal
<b>Tract #2T - 0.07 acres</b>			
(1) Southern Region Industrial Realty Corp. (Coal except P3 Seam) Tr. 12 (153.17 acre tract) Pocahontas Land Corporation, Agent P. O. Box 1517 Bluefield, WV 24701	0.07 acres	0.1192%	Coal Owner
<p><i>Southern Region Industrial Realty Corp. conveyed all rights, title and interest by Special Warranty Oil &amp; Gas Deed to Penn Virginia Oil &amp; Gas Corporation on April 1, 2000, recorded in Buchanan County under DB508 / PG99</i></p> <p>Penn Virginia Oil &amp; Gas Corporation</p> <p><i>Effective January 1, 2012, Penn Virginia Oil &amp; Gas Corporation by Assignment and Bill of Sale transferred all of its rights, title and interest to "certain" properties to EverVest Energy Funds</i></p> <p>EnerVest Energy Funds</p> <p><i>With an effective date of January 1, 2013, Enervest Energy Funds conveyed by Special Warranty Deed all its rights, title and interest to "certain" properties to Pardee Royalty LLC and Pardee Minerals LLC</i></p> <p>Pardee Royalty LLC and Pardee Minerals LLC          P. O. Box 102904          Atlanta, GA 30368-2904</p> <p>White Wolf Energy, Inc.          300 Corporate Centre Drive          Scott Depot, WV 25660  <i>(previously Anker Virginia Mining Company, Inc.)</i></p>			
(2) CNX RCPC LLC (Coal in P3 Seam only) 10545 Riverside Drive Oakwood, VA 24631	0.07 acres		
<b>Tract #2U - 0.05 acres</b>			
(1) Southern Region Industrial Realty Corp. (Coal except P3 Seam) Tr. 12 (153.17 acre tract) Pocahontas Land Corporation, Agent P. O. Box 1517 Bluefield, WV 24701	0.05 acres	0.0851%	Coal Owner
<p><i>Southern Region Industrial Realty Corp. conveyed all rights, title and interest by Special Warranty Oil &amp; Gas Deed to Penn Virginia Oil &amp; Gas Corporation on April 1, 2000, recorded in Buchanan County under DB508 / PG99</i></p> <p>Penn Virginia Oil &amp; Gas Corporation</p> <p><i>Effective January 1, 2012, Penn Virginia Oil &amp; Gas Corporation by Assignment and Bill of Sale transferred all of its rights, title and interest to "certain" properties to EverVest Energy Funds</i></p> <p>EnerVest Energy Funds</p> <p><i>With an effective date of January 1, 2013, Enervest Energy Funds conveyed by Special Warranty Deed all its rights, title and interest to "certain" properties to Pardee Royalty LLC and Pardee Minerals LLC</i></p> <p>Pardee Royalty LLC and Pardee Minerals LLC          P. O. Box 102904          Atlanta, GA 30368-2904</p> <p>White Wolf Energy, Inc.          300 Corporate Centre Drive          Scott Depot, WV 25660  <i>(previously Anker Virginia Mining Company, Inc.)</i></p>			
(2) CNX RCPC LLC (Coal in P3 Seam only) 10545 Riverside Drive Oakwood, VA 24631	0.05 acres		

Exhibit B-2  
 Unit AW-146  
 Docket #VGOB 13-1217-4027-01  
 List of Respondents to be Dismissed  
 (58.74 Acre Unit)

	Net Acres in Unit	Interest in Unit	Reason for Dismissal
<b><u>Tract #2V - 0.15 acres</u></b>			
(1) Southern Region Industrial Realty Corp. (Coal except P3 Seam) Tr. 12 (153.17 acre tract) Pocahontas Land Corporation, Agent P. O. Box 1517 Bluefield, WV 24701	0.15 acres	0.2554%	Coal Owner
<i>Southern Region Industrial Realty Corp. conveyed all rights, title and interest by Special Warranty Oil &amp; Gas Deed to Penn Virginia Oil &amp; Gas Corporation on April 1, 2000, recorded in Buchanan County under DB508 / PG98</i>			
Penn Virginia Oil & Gas Corporation			
<i>Effective January 1, 2012, Penn Virginia Oil &amp; Gas Corporation by Assignment and Bill of Sale transferred all of its rights, title and interest to "certain" properties to EverVest Energy Funds</i>			
EnerVest Energy Funds			
<i>With an effective date of January 1, 2013, Enervest Energy Funds conveyed by Special Warranty Deed all its rights, title and interest to "certain" properties to Pardee Royalty LLC and Pardee Minerals LLC</i>			
Pardee Royalty LLC and Pardee Minerals LLC P. O. Box 102904 Atlanta, GA 30368-2904			
White Wolf Energy, Inc. 300 Corporate Centre Drive Scott Depot, WV 25660 (previously Anker Virginia Mining Company, Inc.)			
(2) CNX RCPC LLC (Coal in P3 Seam only) 10545 Riverside Drive Oakwood, VA 24631	0.15 acres		
<b><u>Tract #3A - 0.02 acres</u></b>			
(1) CONSOL Amonate Mining Company, LLC Faraday Tract 154 (21.85 acres) 10545 Riverside Drive Oakwood, VA 24631	0.02 acres	0.0340%	Coal Owner
<b><u>Tract #3B - 0.07 acres</u></b>			
(1) CONSOL Amonate Mining Company, LLC Faraday Tract 154 (21.85 acres) 10545 Riverside Drive Oakwood, VA 24631	0.07 acres	0.1192%	Coal Owner
<b><u>Tract #3C - 0.17 acres</u></b>			
(1) CONSOL Amonate Mining Company, LLC Faraday Tract 154 (21.85 acres) 10545 Riverside Drive Oakwood, VA 24631	0.17 acres	0.2894%	Coal Owner
<b><u>Tract #6 - 0.21 acres</u></b>			
(1) CONSOL Amonate Mining Company, LLC Faraday Tract 260 (84.35 acres) 10545 Riverside Drive Oakwood, VA 24631	0.21 acres	0.3575%	Coal Owner



Exhibit B-3  
 Unit AW-146  
 Docket #VGOB 13-1217-4027-01  
 List of Respondents to be Pooled  
 (58.74 Acre Unit)

	Net Acres in Unit	Interest in Unit
<b>II. OIL &amp; GAS OWNERSHIP</b>		
<u>Tract #2A - 2.32 acres</u>		
(1) Beulah Gay Whitt 1181 Jewell Ridge Rd. Richlands, VA 24641	2.32 acres	3.9496%
<u>Tract #2C - 7.40 acres</u>		
(1) Chester Mitchell, et ux 1045 Jewell Ridge Rd Richlands, VA 24641	7.40 acres	12.5979%
<u>Tract #2F- 0.22 acres</u>		
(1) Commonwealth of Virginia Department of Transportation 870 Bonham Road Bristol, VA 24201-2002	0.22 acres	0.3745%
<u>Tract #2G- 0.12 acres</u>		
(1) Allen Browning, et ux PO Box 1541 Richlands, VA 24641	0.12 acres	0.2043%
<u>Tract #2H- 0.13 acres</u>		
(1) Bobby W. Hale, Sr. PO Box 969 Raven, VA 24639	0.13 acres	0.2213%
<u>Tract #2I- 0.18 acres</u>		
(1) Bobby W. Hale, Sr. PO Box 969 Raven, VA 24639	0.18 acres	0.3064%
<u>Tract #2J- 0.23 acres</u>		
(1) James R. Estep PO Box 1541 Richlands, VA 24641	0.23 acres	0.3918%
<u>Tract #2K- 0.22 acres</u>		
(1) Buck Jewell Resources, LLC PO Box 743 Doran, VA 24612	0.22 acres	0.3745%
<u>Tract #2L- 0.32 acres</u>		
(1) Glen Roberts, et ux 212 Bay Rd. Richlands, VA 24641	0.32 acres	0.5448%
<u>Tract #2M - 0.20 acres</u>		
(1) Dewey Meadows Heirs, Devisees, Successors or Assigns <i>(Requested heirship documentation from Edward A. Meadows 8/19/14)</i>	0.20 acres	0.3405%
(a) Neva Pearl Lawson Heirs, Devisees, Successors or Assigns <i>(List of heirs being recorded)</i>		

Exhibit B-3  
 Unit AW-146  
 Docket #VGOB 13-1217-4027-01  
 List of Respondents to be Pooled  
 (58.74 Acre Unit)

	Net Acres in Unit	Interest in Unit
(a.1) Charles G. Lawson 1885 Ames Circle E Chesapeake, VA 23321		
(b) Leila Crawford Heirs, Devisees, Successors or Assigns <i>(Requested heirship documentation from Melody Rehm 8/7/14)</i>		
(b.1) Helen C. Begley Heirs, Devisees, Successors or Assigns <i>(Requested estate documentation 8/6/14)</i>		
(b.1.1) Wiley M. Begley Heirs, Devisees, Successors or Assigns <i>(Requested estate documentation 8/6/14)</i>		
(b.1.1.1) W. Thomas Begley Heirs, Devisees, Successors or Assigns <i>(documentation pending contact with heirs)</i>		
(b.1.1.2) Gerald W. Begley 2522 Montague Ave Greenwood, SC 29629		
(b.2) Howard Lee Crawford Heirs, Devisees, Successors or Assigns <i>(Requested heirship documentation from Melody Rehm 8/7/14)</i>		
(b.2.1) Dorothy Gilbert Crawford Heirs, Devisees, Successors or Assigns <i>(Requested heirship documentation from Melody Rehm 8/7/14)</i>		
(b.2.1.1) Patrick Crawford 1608 Old Lashmeet Rd Lashmeet, WV 24733		
(b.2.1.2) Donald Crawford 116 Roosevelt St Beckley, WV 25801		
(b.2.1.3) Melody Rehm 491 Kegley Trestle Rd. Princeton, WV 24740		
(b.2.1.4) Susan Pacitto 1608 Old Lashmeet Rd. Lashmeet, WV 24733		
(b.2.1.5) Srene Crawford PO Box 43 Athens, WV 24712		
(b.2.1.6) Jody Justin Crawford Heirs, Devisees, Successors or Assigns <i>(Requested heirship documentation from Melody Rehm 8/7/14)</i>		
(c) John R. Meadows Heirs, Devisees, Successors or Assign <i>Pre-deceased Dewey Meadows</i>		
(c.1) Morris A. Meadows Heirs, Devisees, Successors or Assigns		
(c.1.1) Ronald Brian Webb 612 Fairway Bluefield, VA 24605		
(c.2) Wilma Janis Lowe Heirs, Devisees, Successors or Assigns		
(c.2.1) Larry Lowe 12967 W. Cable Rd Peoria, AZ 85383		
(c.2.2) David Lowe 14210 W. Four Mound Rd Nine Mile Falls, WA 99026-9703		
(c.2.3) Darrell Lowe 13500 Morris Rd SE Yelm, WA 98597		

Exhibit B-3  
 Unit AW-146  
 Docket #VGOB 13-1217-4027-01  
 List of Respondents to be Pooled  
 (58.74 Acre Unit)

	Net Acres in Unit	Interest In Unit
(c.2.4) Timothy Lowe 1220 Cresthaven Dr Roseville, CA 95678		
(c.2.5) Jeri Lyn Rhodes Heirs, Devisees, Successors or Assigns <i>(documentation pending contact with heirs)</i>		
(d) James Arch Meadows Heir, Devisees, Successors or Ass <i>Pre-deceased Dewey Meadows</i>		
(d.1) Virginia Hoffecker Heirs, Devisees, Successors or Assigns <i>(documentation pending)</i>		
(d.1.1) George Hoffecker Heirs, Devisees, Successors or Assigns <i>(documentation pending)</i>		
(d.1.1.1) Ronald H. Hoffecker 518 Cindy Ln Smyrna, DE 19977		
(d.1.1.2) Robert Hoffecker 337 Lake Como Cir Smyrna, DE 19977		
(d.2) Opal I. Stone Hoffman Heirs, Devisees, Successors or Assigns <i>(mailed request for probated will 8/19/14)</i>		
(d.2.1) Cheryl Stone 5019 Timber Hills Dr. Oakwood, GA 30566		
(d.2.2) Vicki Butcher 5019 Timber Hills Dr. Oakwood, GA 30566		
(d.2.3) Frances L. Stone Henry Heirs, Devisees, Successors or Assigns <i>(Requested documentation from Vicki Butcher 8/19/14)</i>		
(e) Mamie Napier Heirs, Devisees, Successors or Assigns <i>Pre-deceased Dewey Meadows</i>		
(e.1) Robert Lee Napier Heirs, Devisees, Successors or Assigns <i>(Requested documentation from William N. Napier 8/15/14)</i>		
(e.1.1) Ernestine Napier Heirs, Devisees, Successors or Assigns <i>(Requested documentation from William N. Napier 8/15/14)</i>		
(e.1.1.1) Robert L. Napier 1850 Woodland Circle #105 Vero Beach, FL 32967		
(e.1.1.2) William Matthew Napier 6320 25th St, SW Vero Beach, FL 32968		
(e.1.1.3) Otis Earl Napier Heirs, Devisees, Successors or Assigns <i>(Requested documentation from Deborah Napier 8/14/14)</i>		
(e.1.1.3.1) Deborah Napier 1146 15th Ave SW Vero Beach, FL 32962		
(f) Grace E. Meadows Mullens Heirs, Devisees, Successors or Assigns <i>(Requested documentation from Archie Meadows 8/12/14)</i>		
(f.1) James H. Mullens Heirs, Devisees, Successors or <i>Life estate extinguished</i>		
(f.1.2) James H. Mullens, Jr. Heirs, Devisees, Successors or Assigns <i>(requested will)</i>		
(f.1.2.1) Catherine Mullens Heirs, Devisees, Successors or Assigns <i>(requested will)</i>		

Exhibit B-3  
 Unit AW-146  
 Docket #VGOB 13-1217-4027-01  
 List of Respondents to be Pooled  
 (58.74 Acre Unit)

	Net Acres in Unit	Interest in Unit
(f.2.1.1) James H. Mullens, III 354 Third Quarter Point Rd Wirtz, VA 24184		
(f.2.1.2) John Mullens 409 Valley Rd Newark, DE 19711		
(f.2.1.3) Pamela M. Goff Heirs, Devisees, Successors or Assigns <i>(requested will)</i>		
(f.2.1.3.1) Donald G. Goff 6943 Rhododendron Circle Lorton, VA 22079		
(f.2.1.4) Amy Weldon 231 Wintergreen Ln Brunswick, MD 21716		
(f.2) Jerry K. Mullins, Sr. Heirs, Devisees, Successors or Assigns <i>(Requested heirship documentation from Greta Hess Mullins 8/13/14)</i>		
(f.2.1) Greta Hess Mullins 1201 Redwood Ct Marco Island, FL 34145		
(f.3) Archie A. Mullens 108 Club Rd NW Lake Placid, FL 33852		
(f.4) Thomas K. Mullens Heirs, Devisees, Successors or Assigns <i>(Requested heirship documentation from Naomi Mullens 8/20/14)</i>		
(f.4.1) Thomas K. Mullens, Jr 711 Pondsides Ct York, SC 29745		
(f.5) Marilyn Frasier Heirs, Devisees, Successors or Assigns <i>(requested will)</i>		
(f.6) Alverta Largen Heirs, Devisees, Successors or Ass <i>interest to f.2 to f.5)</i>		
(g) Okie Meadows Shortridge Heirs, Devisees, Successors or Assigns		
(g.1) Richard Shortridge 299 Drews Ln Cedar Bluff, VA 24609		
(g.2) Gayle Horton 325 Kings Dr Salisbury, NC 28144		
(g.3) Billy D. Shortridge		<i>pre-deceased Okie Meadows Shortridge</i>
(g.3.1) William M. Shortridge PO Box 874 Richlands, VA 24641		
(g.3.2) Mary Donna Altizer 270 Edgewater Dr Cedar Bluff, VA 24609		
(g.3.3) Eddie A. Shortridge 29 Possum Ln 3223 Palmyra, VA 22963		
(h) Ivory Robinson Heirs, Devisees, Successors or Assigns		
(h.1) Malcolm Thurston Robinson Heirs, Devisees, Successors or Assigns <i>(documenting pending contact with heirs)</i>		

Exhibit B-3  
 Unit AW-146  
 Docket #VGOB 13-1217-4027-01  
 List of Respondents to be Pooled  
 (56.74 Acre Unit)

	Net Acres in Unit	Interest in Unit
(h.1.1) Daniel F. Robinson Heirs, Devisees, Successors or Assigns <i>(Requested heirship documentation from Charlotte Robinson 8/11/14)</i>		
(h.1.1.1) Charlotte L. Jamison Robinson 15312 Nobles Rd Disputanta, VA 23842		
(h.1.2) Malcolm Thurston Robinson, Jr <i>Address Unknown</i>		
(h.1.3) Elizabeth R. Robinson 11311 Genito Rd Ameila Courthouse, VA 23002		
(i) Edward Allen Meadows Heirs, Devisees, Successors or Assigns <i>(Requested heirship documentation from Edward A Meadows 8/19/14)</i>		
(i.1) Pauline R. Meadows 300 North St Richlands, VA 24641		
(i.2) Christine Gilsdorf 106 Gables Brook Dr Huntsville, AL 35808		
(i.3) Lois Ann Meadows Heirs, Devisees, Successors or Assigns <i>(Requested heirship documentation from Lorie L. Butler 8/14/14)</i>		
(i.3.1) Laura Butler PO Box 703 Monticello, UT 84535		
(i.3.2) Lisa Atkin <i>Address Unknown</i> St. George, UT		
(i.3.3) Matt Augustine 246 S. 75 W Farmington, UT 84025		
(i.3.4) Jason Augustine 1840 E 900S Salt Lake City, UT 84108		
(i.3.5) Mark Augustine 126 Regatta Lane Tooele, UT 84074		
(i.3.6) Megan Parks <i>Address Unknown</i> Lee, NH		
(i.4) Edward A. Meadows, Jr 269 Woodlands Ct Kingston Springs, TN 37082		
(i.5) Delores Stinson 290 Yorktown Pl Unit A Vermillion, OH 44089		
(i.6) Dana Carlisle 7249 Highway 100 Bon Aqua, TN 37025		
(i.7) Judy Meadows Hooker Box 354 Turkey Creek Alachua, FL 32615		
(j) Margaret M. Barnes Heirs, Devisees, Successors or Assigns <i>(Requested heirship documentation from Edward A. Meadows 8/19/14)</i>		

Exhibit B-3  
 Unit AW-146  
 Docket #VGOB 13-1217-4027-01  
 List of Respondents to be Pooled  
 (58.74 Acre Unit)

	Net Acres in Unit	Interest in Unit
(k) Inez Zoe Meadows Church Heirs, Devisees, Successors <i>(no issue)</i>		
<b><u>Tract #2N- 0.19 acres</u></b>		
(1) Eva Goins Wright PO Box 512 Raven, VA 24639-0512	0.19 acres	0.3235%
<b><u>Tract #2O- 0.02 acres</u></b>		
(1) Commonwealth of Virginia Department of Transportation 870 Bonham Road Bristol, VA 24201-2002	0.02 acres	0.0340%
<b><u>Tract #2P- 0.05 acres</u></b>		
(1) Commonwealth of Virginia Department of Transportation 870 Bonham Road Bristol, VA 24201-2002	0.05 acres	0.0851%
<b><u>Tract #2Q- 0.03 acres</u></b>		
(1) Commonwealth of Virginia Department of Transportation 870 Bonham Road Bristol, VA 24201-2002	0.03 acres	0.0511%
<b><u>Tract #2R- 0.04 acres</u></b>		
(1) Commonwealth of Virginia Department of Transportation 870 Bonham Road Bristol, VA 24201-2002	0.04 acres	0.0681%
<b><u>Tract #2S- 0.22 acres</u></b>		
(1) Commonwealth of Virginia Department of Transportation 870 Bonham Road Bristol, VA 24201-2002	0.22 acres	0.3745%
<b><u>Tract #2T- 0.07 acres</u></b>		
(1) Commonwealth of Virginia Department of Transportation 870 Bonham Road Bristol, VA 24201-2002	0.07 acres	0.1192%
<b><u>Tract #2U- 0.05 acres</u></b>		
(1) Commonwealth of Virginia Department of Transportation 870 Bonham Road Bristol, VA 24201-2002	0.05 acres	0.0851%
<b><u>Tract #2V- 0.15 acres</u></b>		
(1) Commonwealth of Virginia Department of Transportation 870 Bonham Road Bristol, VA 24201-2002	0.15 acres	0.2554%

Exhibit B-3  
 Unit AW-146  
 Docket #VGOB 13-1217-4027-01  
 List of Respondents to be Pooled  
 (58.74 Acre Unit)

	Net Acres in Unit	Interest in Unit
<u>Tract #3A, 0.02 acres</u>		
(1) Cabot Oil & Gas Corporation 15375 Memorial Drive P.O. Box 4544 Houston, TX 77210-4544	0.02 acres	
(2) CNX Gas Company LLC (CBM) 1000 Consol Energy Drive Canonsburg, PA 15317	0.02 acres	0.0340%
<u>Tract #3B, 0.07 acres</u>		
(1) Thomas A. Blankenship, et al		
(a) Wiley & Marie Blankenship Heirs, Devisees, Successors or Assigns		
(a.1) Eulis Clifford Blankenship Heirs, Devisees, Successors or Assigns		
(a.1.1) Thelma Short Blankenship Heirs, Devisees, Successors or Assigns		
(a.1.1.1) Thomas Allen Blankenship 144 Lookout Rd. Richlands, VA 24641	<i>Life Estate</i>	
(a.1.2) Tamie Reedy PO Box 1274 Cedar Bluff, VA 24609	0.07 acres	0.1192%
<u>Tract #3C, 0.17 acres</u>		
(1) Wiley & Marie Blankenship Heirs	0.17 acres	0.2894%
(a) Eulis Clifford Blankenship Heirs, Devisees, Successors or Assigns		
(a.1) Thelma Short Blankenship Heirs, Devisees, Successors or Assigns		
(a.1.1) Thomas Allen Blankenship 144 Lookout Rd. Richlands, VA 24641	0.02 acres 1/8 of 0.17 acres	0.0362%
(a.1.2) Tamie Reedy PO Box 1274 Cedar Bluff, VA 24609	0.02 acres 1/8 of 0.17 acres	0.0362%
(b) Lena Stinson PO Box 59 Richlands, VA 24641	0.04 acres 1/4 of 0.17 acres	0.0724%
(c) Carlis Blankenship Heirs, Devisees, Successors or Assigns		
(c.1) Janice Barrett 213 Straley St Marion, VA 24354	0.04 acres 1/4 of 0.17 acres	0.0724%
(d) JW Blankenship 1134 Castleberry Rd Brewton, AL 36426	0.04 acres 1/4 of 0.17 acres	0.0724%
<u>Tract #6 - 0.21 acres</u>		
(1) Lawrence Stinson Heirs, et al	0.21 acres	0.3575%

Exhibit B-3  
 Unit AW-146  
 Docket #VGOB 13-1217-4027-01  
 List of Respondents to be Pooled  
 (58.74 Acre Unit)

	Net Acres in Unit	Interest in Unit
(a) Wiley Blankenship Heirs, Devises, Successors or Assigns		
(b) Marie Blankenship Heirs, Devises, Successors or Assigns		
(b.1) Lawrence Stinson Heirs, Devises, Successors or Assigns (Heirs Unknown)	0.11 acres 1/2 of 0.21 acres	0.1788%
(b.1.1) Lena Stinson PO Box 59 Richlands, VA 24641	0.11 acres 1/2 of 0.21 acres	0.1788%
<b><u>TOTAL OIL &amp; GAS ESTATE:</u></b>		
Acreage in Unit Unleased	12.63	
Percentage of Unit Unleased		21.5015%



**Exhibit E**  
**Unit AW-146**  
**Docket #VGOB 13-1217-4027-01**  
**List of Owners/Claimants in Escrow**  
**(58.74 Acre Unit)**

	Net Acres in Unit	Interest in Unit
<b><u>Tract #2A - 2.32 acres</u></b>		
<b><u>COAL OWNERSHIP</u></b>		
(1) Southern Region Industrial Realty Corp. (Coal except P3 Seam) Tr. 12 (153.17 acre tract) Pocahontas Land Corporation, Agent P. O. Box 1517 Bluefield, WV 24701	2.32 acres	3.9496%
<i>Southern Region Industrial Realty Corp. conveyed all rights, title and interest by Special Warranty Oil &amp; Gas De Penn Virginia Oil &amp; Gas Corporation on April 1, 2000, recorded in Buchanan County under DB508 / PG99</i>		
Penn Virginia Oil & Gas Corporation		
<i>Effective January 1, 2012, Penn Virginia Oil &amp; Gas Corporation by Assignment and Bill of Sale transferred all of rights, title and interest to "certain" properties to EverVest Energy Funds</i>		
EnerVest Energy Funds		
<i>With an effective date of January 1, 2013, Enervest Energy Funds conveyed by Special Warranty Deed all its rights, title and interest to "certain" properties to Pardee Royalty LLC and Pardee Minerals LLC</i>		
Pardee Royalty LLC and Pardee Minerals LLC P. O. Box 102904 Atlanta, GA 30368-2904		
White Wolf Energy, Inc. 300 Corporate Centre Drive Scott Depot, WV 25660 <i>(previously Anker Virginia Mining Company, Inc.)</i>		
(2) CNX RCPC LLC (Coal in P3 Seam only) 10545 Riverside Drive Oakwood, VA 24631	2.32 acres	
<b><u>OIL &amp; GAS OWNERSHIP</u></b>		
(1) Beulah Gay Whitt 1181 Jewell Ridge Rd. Richlands, VA 24641	2.32 acres	3.9496%
<b><u>Tract #2B - 7.01 acres</u></b>		
<b><u>COAL OWNERSHIP</u></b>		
(1) Southern Region Industrial Realty Corp. (Coal except P3 Seam) Tr. 12 (153.17 acre tract) Pocahontas Land Corporation, Agent P. O. Box 1517 Bluefield, WV 24701	7.01 acres	11.9339%
<i>Southern Region Industrial Realty Corp. conveyed all rights, title and interest by Special Warranty Oil &amp; Gas De Penn Virginia Oil &amp; Gas Corporation on April 1, 2000, recorded in Buchanan County under DB508 / PG99</i>		
Penn Virginia Oil & Gas Corporation		
<i>Effective January 1, 2012, Penn Virginia Oil &amp; Gas Corporation by Assignment and Bill of Sale transferred all of rights, title and interest to "certain" properties to EverVest Energy Funds</i>		
EnerVest Energy Funds		
<i>With an effective date of January 1, 2013, Enervest Energy Funds conveyed by Special Warranty Deed all its rights, title and interest to "certain" properties to Pardee Royalty LLC and Pardee Minerals LLC</i>		
Pardee Royalty LLC and Pardee Minerals LLC P. O. Box 102904 Atlanta, GA 30368-2904		

OK 2015 PG 09687

Exhibit E  
Unit AW-146  
Docket #VGOB 13-1217-4027-01  
List of Owners/Claimants In Escrow  
(58.74 Acre Unit)

	Net Acres in Unit	Interest in Unit
White Wolf Energy, Inc. 300 Corporate Centre Drive Scott Depot, WV 25660 <i>(previously Anker Virginia Mining Company, Inc.)</i>		
(2) CNX RCPC LLC <i>(Coal in P3 Seam only)</i> 10545 Riverside Drive Oakwood, VA 24631	7.01 acres	

**OIL & GAS OWNERSHIP**

(1) Roger D. Hale, et ux		
(a) Maggie Florence Pruett	Life Estate	
(b) Roger D. & Shirley Louise Hale* 6899 Wright Rd. Thomas, NC 27360	7.01	11.9339%

\* Husband & wife with the right of survivorship, subject to the Life Estate interest of Maggie Florence Pruett

**Tract #2C - 7.40 acres**

**COAL OWNERSHIP**

(1) Southern Region Industrial Realty Corp. <i>(Coal except P3 Seam)</i> Tr. 12 <i>(153.17 acre tract)</i> Pocahontas Land Corporation, Agent P. O. Box 1517 Bluefield, WV 24701	7.40 acres	12.5979%
--	------------	----------

*Southern Region Industrial Realty Corp. conveyed all rights, title and interest by Special Warranty Oil & Gas Deed, Penn Virginia Oil & Gas Corporation on April 1, 2000, recorded in Buchanan County under DB508 / PG99*

Penn Virginia Oil & Gas Corporation

*Effective January 1, 2012, Penn Virginia Oil & Gas Corporation by Assignment and Bill of Sale transferred all of rights, title and interest to "certain" properties to EverVest Energy Funds*

EnerVest Energy Funds

*With an effective date of January 1, 2013, EnerVest Energy Funds conveyed by Special Warranty Deed all its rights, title and interest to "certain" properties to Pardee Royalty LLC and Pardee Minerals LLC*

Pardee Royalty LLC and Pardee Minerals LLC  
P. O. Box 102904  
Atlanta, GA 30368-2904

White Wolf Energy, Inc.  
300 Corporate Centre Drive  
Scott Depot, WV 25660  
*(previously Anker Virginia Mining Company, Inc.)*

(2) CNX RCPC LLC <i>(Coal in P3 Seam only)</i> 10545 Riverside Drive Oakwood, VA 24631	7.40 acres	
--	------------	--

**OIL & GAS OWNERSHIP**

(1) Chester Mitchell, et ux 1045 Jewell Ridge Rd Richlands, VA 24641	7.40 acres	12.5979%
--	------------	----------

Exhibit E BK 2015 PG 09688  
 Unit AW-146  
 Docket #VGOB 13-1217-4027-01  
 List of Owners/Claimants in Escrow  
 (58.74 Acre Unit)

	Net Acres in Unit	Interest in Unit
--	----------------------	---------------------

Tract #2E- 0.02 acres

COAL OWNERSHIP

<p>(1) Southern Region Industrial Realty Corp. (Coal except P3 Seam)  <i>Tr. 12 (153.17 acre tract)</i>          Pocahontas Land Corporation, Agent          P. O. Box 1517          Bluefield, WV 24701</p>	0.02 acres	0.0340%
--	------------	---------

*Southern Region Industrial Realty Corp. conveyed all rights, title and interest by Special Warranty Oil & Gas De Penn Virginia Oil & Gas Corporation on April 1, 2000, recorded in Buchanan County under DB508 / PG99*

Penn Virginia Oil & Gas Corporation

*Effective January 1, 2012, Penn Virginia Oil & Gas Corporation by Assignment and Bill of Sale transferred all of rights, title and interest to "certain" properties to EverVest Energy Funds*

EnerVest Energy Funds

*With an effective date of January 1, 2013, Enervest Energy Funds conveyed by Special Warranty Deed all its rights, title and interest to "certain" properties to Pardee Royalty LLC and Pardee Minerals LLC*

Pardee Royalty LLC and Pardee Minerals LLC  
 P. O. Box 102904  
 Atlanta, GA 30368-2904

White Wolf Energy, Inc.  
 300 Corporate Centre Drive  
 Scott Depot, WV 25660  
*(previously Anker Virginia Mining Company, Inc.)*

<p>(2) CNX RCPC LLC (Coal in P3 Seam only)          10545 Riverside Drive          Oakwood, VA 24631</p>	0.02 acres	
--	------------	--

OIL & GAS OWNERSHIP

<p>(1) Ivory I. Brown          PO Box 622          Richlands, VA 24641</p>	0.02 acres	0.0340%
--	------------	---------

Tract #2F- 0.22 acres

COAL OWNERSHIP

<p>(1) Southern Region Industrial Realty Corp. (Coal except P3 Seam)  <i>Tr. 12 (153.17 acre tract)</i>          Pocahontas Land Corporation, Agent          P. O. Box 1517          Bluefield, WV 24701</p>	0.22 acres	0.3745%
--	------------	---------

*Southern Region Industrial Realty Corp. conveyed all rights, title and interest by Special Warranty Oil & Gas De Penn Virginia Oil & Gas Corporation on April 1, 2000, recorded in Buchanan County under DB508 / PG99*

Penn Virginia Oil & Gas Corporation

*Effective January 1, 2012, Penn Virginia Oil & Gas Corporation by Assignment and Bill of Sale transferred all of rights, title and interest to "certain" properties to EverVest Energy Funds*

EnerVest Energy Funds

*With an effective date of January 1, 2013, Enervest Energy Funds conveyed by Special Warranty Deed all its rights, title and interest to "certain" properties to Pardee Royalty LLC and Pardee Minerals LLC*

Pardee Royalty LLC and Pardee Minerals LLC  
 P. O. Box 102904  
 Atlanta, GA 30368-2904

BK 2015 PG 09689

Exhibit E  
 Unit AW-146  
 Docket #VGOB 13-1217-4027-01  
 List of Owners/Claimants in Escrow  
 (58.74 Acre Unit)

	Net Acres in Unit	Interest in Unit
White Wolf Energy, Inc. 300 Corporate Centre Drive Scott Depot, WV 25660 <i>(previously Anker Virginia Mining Company, Inc.)</i>		
(2) CNX RCPC LLC <i>(Coal in P3 Seam only)</i> 10545 Riverside Drive Oakwood, VA 24631	0.22 acres	
<b><u>OIL &amp; GAS OWNERSHIP</u></b>		
(1) Commonwealth of Virginia Department of Transportation 870 Bonham Road Bristol, VA 24201-2002	0.22 acres	0.3745%
<b><u>Tract #2G- 0.12 acres</u></b>		
<b><u>COAL OWNERSHIP</u></b>		
(1) Southern Region Industrial Realty Corp. <i>(Coal except P3 Seam)</i> <i>Tr. 12 (153.17 acre tract)</i> Pocahontas Land Corporation, Agent P. O. Box 1517 Bluefield, WV 24701	0.12 acres	0.2043%
<i>Southern Region Industrial Realty Corp. conveyed all rights, title and interest by Special Warranty Oil &amp; Gas De Penn Virginia Oil &amp; Gas Corporation on April 1, 2000, recorded in Buchanan County under DB508 / PG99</i>		
Penn Virginia Oil & Gas Corporation		
<i>Effective January 1, 2012, Penn Virginia Oil &amp; Gas Corporation by Assignment and Bill of Sale transferred all of rights, title and interest to "certain" properties to EverVest Energy Funds</i>		
EnerVest Energy Funds		
<i>With an effective date of January 1, 2013, Enervest Energy Funds conveyed by Special Warranty Deed all its rights, title and interest to "certain" properties to Pardee Royalty LLC and Pardee Minerals LLC</i>		
Pardee Royalty LLC and Pardee Minerals LLC P. O. Box 102904 Atlanta, GA 30368-2904		
White Wolf Energy, Inc. 300 Corporate Centre Drive Scott Depot, WV 25660 <i>(previously Anker Virginia Mining Company, Inc.)</i>		
(2) CNX RCPC LLC <i>(Coal in P3 Seam only)</i> 10545 Riverside Drive Oakwood, VA 24631	0.12 acres	
<b><u>OIL &amp; GAS OWNERSHIP</u></b>		
(1) Allen Browning, et ux PO Box 1541 Richlands, VA 24841	0.12 acres	0.2043%
<b><u>Tract #2H- 0.13 acres</u></b>		
<b><u>COAL OWNERSHIP</u></b>		
(1) Southern Region Industrial Realty Corp. <i>(Coal except P3 Seam)</i> <i>Tr. 12 (153.17 acre tract)</i> Pocahontas Land Corporation, Agent P. O. Box 1517 Bluefield, WV 24701	0.13 acres	0.2213%
<i>Southern Region Industrial Realty Corp. conveyed all rights, title and interest by Special Warranty Oil &amp; Gas De Penn Virginia Oil &amp; Gas Corporation on April 1, 2000, recorded in Buchanan County under DB508 / PG99</i>		

Exhibit E **BK 2015 PG 09690**  
 Unit AW-146  
 Docket #VGOB 13-1217-4027-01  
 List of Owners/Claimants In Escrow  
 (58.74 Acre Unit)

	Net Acres in Unit	Interest In Unit
Penn Virginia Oil & Gas Corporation		
<i>Effective January 1, 2012, Penn Virginia Oil &amp; Gas Corporation by Assignment and Bill of Sale transferred all of rights, title and interest to "certain" properties to EverVest Energy Funds</i>		
EnerVest Energy Funds		
<i>With an effective date of January 1, 2013, Enervest Energy Funds conveyed by Special Warranty Deed all its rights, title and interest to "certain" properties to Pardee Royalty LLC and Pardee Minerals LLC</i>		
Pardee Royalty LLC and Pardee Minerals LLC P. O. Box 102904 Atlanta, GA 30368-2904		
White Wolf Energy, Inc. 300 Corporate Centre Drive Scott Depot, WV 25660 <i>(previously Anker Virginia Mining Company, Inc.)</i>		
(2) CNX RCPC LLC <i>(Coal in P3 Seam only)</i> 10545 Riverside Drive Oakwood, VA 24631	0.13 acres	
<b><u>OIL &amp; GAS OWNERSHIP</u></b>		
(1) Bobby W. Hale, Sr. PO Box 969 Raven, VA 24639	0.13 acres	0.2213%
<b><u>Tract #21- 0.18 acres</u></b>		
<b><u>COAL OWNERSHIP</u></b>		
(1) Southern Region Industrial Realty Corp. <i>(Coal except P3 Seam)</i> Tr. 12 <i>(153.17 acre tract)</i> Pocahontas Land Corporation, Agent P. O. Box 1517 Bluefield, WV 24701	0.18 acres	0.3064%
<i>Southern Region Industrial Realty Corp. conveyed all rights, title and interest by Special Warranty Oil &amp; Gas Deed Penn Virginia Oil &amp; Gas Corporation on April 1, 2000, recorded in Buchanan County under DB568 / PG99</i>		
Penn Virginia Oil & Gas Corporation		
<i>Effective January 1, 2012, Penn Virginia Oil &amp; Gas Corporation by Assignment and Bill of Sale transferred all of rights, title and interest to "certain" properties to EverVest Energy Funds</i>		
EnerVest Energy Funds		
<i>With an effective date of January 1, 2013, Enervest Energy Funds conveyed by Special Warranty Deed all its rights, title and interest to "certain" properties to Pardee Royalty LLC and Pardee Minerals LLC</i>		
Pardee Royalty LLC and Pardee Minerals LLC P. O. Box 102904 Atlanta, GA 30368-2904		
White Wolf Energy, Inc. 300 Corporate Centre Drive Scott Depot, WV 25660 <i>(previously Anker Virginia Mining Company, Inc.)</i>		
(2) CNX RCPC LLC <i>(Coal in P3 Seam only)</i> 10545 Riverside Drive Oakwood, VA 24631	0.18 acres	
<b><u>OIL &amp; GAS OWNERSHIP</u></b>		
(1) Bobby W. Hale, Sr. PO Box 969 Raven, VA 24639	0.18 acres	0.3064%

Exhibit E **BK 2015 0009691**  
 Unit AW-146  
 Docket #VGOB 13-1217-4027-01  
 List of Owners/Claimants in Escrow  
 (58.74 Acre Unit)

	Net Acres in Unit	Interest in Unit
<b>Tract #2J- 0.23 acres</b>		
<b>COAL OWNERSHIP</b>		
(1) Southern Region Industrial Realty Corp. (Coal except P3 Seam) <i>Tr. 12 (153.17 acre tract)</i> Pocahontas Land Corporation, Agent P. O. Box 1517 Bluefield, WV 24701  <i>Southern Region Industrial Realty Corp. conveyed all rights, title and interest by Special Warranty Oil &amp; Gas De-            Penn Virginia Oil &amp; Gas Corporation on April 1, 2000, recorded in Buchanan County under DB508 / PG99</i>  Penn Virginia Oil & Gas Corporation  <i>Effective January 1, 2012, Penn Virginia Oil &amp; Gas Corporation by Assignment and Bill of Sale transferred all of            rights, title and interest to "certain" properties to EverVest Energy Funds</i>  EnerVest Energy Funds  <i>With an effective date of January 1, 2013, Enervest Energy Funds conveyed by Special Warranty Deed all its            rights, title and interest to "certain" properties to Pardee Royalty LLC and Pardee Minerals LLC</i>  Pardee Royalty LLC and Pardee Minerals LLC P. O. Box 102904 Atlanta, GA 30368-2904  White Wolf Energy, Inc. 300 Corporate Centre Drive Scott Depot, WV 25660 <i>(previously Anker Virginia Mining Company, Inc.)</i>	0.23 acres	0.3916%
(2) CNX RCPC LLC (Coal in P3 Seam only) 10545 Riverside Drive Oakwood, VA 24631	0.23 acres	
<b>OIL &amp; GAS OWNERSHIP</b>		
(1) James R. Estep PO Box 1541 Richlands, VA 24641	0.23 acres	0.3916%

<b>Tract #2K- 0.22 acres</b>		
<b>COAL OWNERSHIP</b>		
(1) Southern Region Industrial Realty Corp. (Coal except P3 Seam) <i>Tr. 12 (153.17 acre tract)</i> Pocahontas Land Corporation, Agent P. O. Box 1517 Bluefield, WV 24701  <i>Southern Region Industrial Realty Corp. conveyed all rights, title and interest by Special Warranty Oil &amp; Gas De-            Penn Virginia Oil &amp; Gas Corporation on April 1, 2000, recorded in Buchanan County under DB508 / PG99</i>  Penn Virginia Oil & Gas Corporation  <i>Effective January 1, 2012, Penn Virginia Oil &amp; Gas Corporation by Assignment and Bill of Sale transferred all of            rights, title and interest to "certain" properties to EverVest Energy Funds</i>  EnerVest Energy Funds  <i>With an effective date of January 1, 2013, Enervest Energy Funds conveyed by Special Warranty Deed all its            rights, title and interest to "certain" properties to Pardee Royalty LLC and Pardee Minerals LLC</i>  Pardee Royalty LLC and Pardee Minerals LLC P. O. Box 102904 Atlanta, GA 30368-2904	0.22 acres	0.3745%

Exhibit E  
Unit AW-146  
Docket #VGOB 13-1217-4027-01  
List of Owners/Claimants In Escrow  
(58.74 Acre Unit)

BK 2015 PG 09692

	Net Acres in Unit	Interest In Unit
While Wolf Energy, Inc. 300 Corporate Centre Drive Scott Depot, WV 25660 <i>(previously Anker Virginia Mining Company, Inc.)</i>		
(2) CNX RCPC LLC <i>(Coal in P3 Seam only)</i> 10545 Riverside Drive Oakwood, VA 24631	0.22 acres	

**OIL & GAS OWNERSHIP**

(1) Buck Jewell Resources, LLC PO Box 743 Doran, VA 24612	0.22 acres	0.3745%
---	------------	---------

**Tract #2L - 0.32 acres**

**COAL OWNERSHIP**

(1) Southern Region Industrial Realty Corp. <i>(Coal except P3 Seam)</i> <i>Tr. 12 (153.17 acre tract)</i> Pocahontas Land Corporation, Agent P. O. Box 1517 Bluefield, WV 24701	0.32 acres	0.5448%
--	------------	---------

*Southern Region Industrial Realty Corp. conveyed all rights, title and interest by Special Warranty Oil & Gas De-  
Penn Virginia Oil & Gas Corporation on April 1, 2000, recorded in Buchanan County under DB508 / PG99*

Penn Virginia Oil & Gas Corporation

*Effective January 1, 2012, Penn Virginia Oil & Gas Corporation by Assignment and Bill of Sale transferred all of  
rights, title and interest to "certain" properties to EverVest Energy Funds*

EnerVest Energy Funds

*With an effective date of January 1, 2013, Enervest Energy Funds conveyed by Special Warranty Deed all its  
rights, title and interest to "certain" properties to Pardee Royalty LLC and Pardee Minerals LLC*

Pardee Royalty LLC and Pardee Minerals LLC  
P. O. Box 102904  
Atlanta, GA 30368-2904

White Wolf Energy, Inc.  
300 Corporate Centre Drive  
Scott Depot, WV 25660  
*(previously Anker Virginia Mining Company, Inc.)*

(2) CNX RCPC LLC <i>(Coal in P3 Seam only)</i> 10545 Riverside Drive Oakwood, VA 24631	0.32 acres	
--	------------	--

**OIL & GAS OWNERSHIP**

(1) Glen Roberts, et ux 212 Bay Rd. Richlands, VA 24641	0.32 acres	0.5448%
---	------------	---------

**Tract #2M - 0.20 acres**

**COAL OWNERSHIP**

(1) Southern Region Industrial Realty Corp. <i>(Coal except P3 Seam)</i> <i>Tr. 12 (153.17 acre tract)</i> Pocahontas Land Corporation, Agent P. O. Box 1517 Bluefield, WV 24701	0.20 acres	0.3405%
--	------------	---------

*Southern Region Industrial Realty Corp. conveyed all rights, title and interest by Special Warranty Oil & Gas De-  
Penn Virginia Oil & Gas Corporation on April 1, 2000, recorded in Buchanan County under DB508 / PG99*

Exhibit E  
 Unit AW-146  
 Docket #VGOB 13-1217-4027-01  
 List of Owners/Claimants in Escrow  
 (58.74 Acre Unit)

OK 2015 PG 09593

	Net Acres in Unit	Interest in Unit
<p>Penn Virginia Oil &amp; Gas Corporation</p> <p style="margin-left: 40px;"><i>Effective January 1, 2012, Penn Virginia Oil &amp; Gas Corporation by Assignment and Bill of Sale transferred all of rights, title and interest to "certain" properties to EverVest Energy Funds</i></p>		
<p>EnerVest Energy Funds</p> <p style="margin-left: 40px;"><i>With an effective date of January 1, 2013, Enervest Energy Funds conveyed by Special Warranty Deed all its rights, title and interest to "certain" properties to Pardee Royalty LLC and Pardee Minerals LLC</i></p>		
<p>Pardee Royalty LLC and Pardee Minerals LLC            P. O. Box 102904            Atlanta, GA 30368-2904</p> <p>White Wolf Energy, Inc.            300 Corporate Centre Drive            Scott Depot, WV 25660  <i>(previously Anker Virginia Mining Company, Inc.)</i></p>		
(2)	CNX RCPC LLC <i>(Coal in P3 Seam only)</i> 10545 Riverside Drive Oakwood, VA 24631	0.20 acres
<b><u>OIL &amp; GAS OWNERSHIP</u></b>		
(1)	Dewey Meadows Heirs, Devisees, Successors or Assigns <i>(Requested heirship documentation from Edward A. Meadows 8/19/14)</i>	0.20 acres
<p style="margin-left: 40px;">(a) Nava Pearl Lawson Heirs, Devisees, Successors or Assigns  <i>(List of heirs being recorded)</i></p> <p style="margin-left: 80px;">(a.1) Charles G. Lawson            1885 Ames Circle E            Chesapeake, VA 23321</p> <p style="margin-left: 40px;">(b) Leila Crawford Heirs, Devisees, Successors or Assigns  <i>(Requested heirship documentation from Melody Rehm 8/7/14)</i></p> <p style="margin-left: 80px;">(b.1) Helen C. Begley Heirs, Devisees, Successors or Assigns  <i>(Requested estate documentation 8/6/14)</i></p> <p style="margin-left: 120px;">(b.1.1) Wiley M. Begley Heirs, Devisees, Successors or Assigns  <i>(Requested estate documentation 8/6/14)</i></p> <p style="margin-left: 160px;">(b.1.1.1) W. Thomas Begley Heirs, Devisees, Successors or Assigns  <i>(documentation pending contact with heirs)</i></p> <p style="margin-left: 160px;">(b.1.1.2) Gerald W. Begley            2522 Montague Ave            Greenwood, SC 29629</p> <p style="margin-left: 40px;">(b.2) Howard Lee Crawford Heirs, Devisees, Successors or Assigns  <i>(Requested heirship documentation from Melody Rehm 8/7/14)</i></p> <p style="margin-left: 80px;">(b.2.1) Dorothy Gilbert Crawford Heirs, Devisees, Successors or Assigns  <i>(Requested heirship documentation from Melody Rehm 8/7/14)</i></p> <p style="margin-left: 120px;">(b.2.1.1) Patrick Crawford            1608 Old Lashmeet Rd            Lashmeet, WV 24733</p> <p style="margin-left: 120px;">(b.2.1.2) Donald Crawford            116 Roosevelt St            Beckley, WV 25801</p> <p style="margin-left: 120px;">(b.2.1.3) Melody Rehm            491 Kegley Trestle Rd.            Princeton, WV 24740</p> <p style="margin-left: 120px;">(b.2.1.4) Susan Pacitto            1608 Old Lashmeet Rd.            Lashmeet, WV 24733</p> <p style="margin-left: 120px;">(b.2.1.5) Srene Crawford            PO Box 43            Athens, WV 24712</p>		



Exhibit E  
Unit AW-146  
Docket #VGOB 13-1217-4027-01  
List of Owners/Claimants in Escrow  
(58.74 Acre Unit)

	Net Acres in Unit	Interest in Unit
(b.2.1.6) Jody Justin Crawford Heirs, Devisees, Successors or Assigns <i>(Requested heirship documentation from Melody Rehm 8/7/14)</i>		
(c) John R. Meadows Heirs, Devisees, Successors or Assigns <i>Pre-deceased Dewey Meadows</i>		
(c.1) Morris A. Meadows Heirs, Devisees, Successors or Assigns		
(c.1.1) Ronald Brian Webb 612 Fairway Bluefield, VA 24605		
(c.2) Wilma Janis Lowe Heirs, Devisees, Successors or Assigns		
(c.2.1) Larry Lowe 12967 W. Cable Rd Peoria, AZ 85383		
(c.2.2) David Lowe 14210 W. Four Mound Rd Nine Mile Falls, WA 99026-9703		
(c.2.3) Darrell Lowe 13500 Morris Rd SE Yelm, WA 98597		
(c.2.4) Timothy Lowe 1220 Cresthaven Dr Roseville, CA 95678		
(c.2.5) Jeri Lyn Rhodes Heirs, Devisees, Successors or Assigns <i>(documentation pending contact with heirs)</i>		
(d) James Arch Meadows Heir, Devisees, Successors or Assigns <i>Pre-deceased Dewey Meadows</i>		
(d.1) Virginia Hoeffcker Heirs, Devisees, Successors or Assigns <i>(documentation pending)</i>		
(d.1.1) George Hoeffcker Heirs, Devisees, Successors or Assigns <i>(documentation pending)</i>		
(d.1.1.1) Ronald H. Hoeffcker 518 Cindy Ln Smyrna, DE 19977		
(d.1.1.2) Robert Hoeffcker 337 Lake Como Cir Smyrna, DE 19977		
(d.2) Opal I. Stone Hoffman Heirs, Devisees, Successors or Assigns <i>(mailed request for probated will 8/19/14)</i>		
(d.2.1) Cheryl Stone 5019 Timber Hills Dr. Oakwood, GA 30566		
(d.2.2) Vicki Butcher 5019 Timber Hills Dr. Oakwood, GA 30566		
(d.2.3) Frances L. Stone Henry Heirs, Devisees, Successors or Assigns <i>(Requested documentation from Vicki Butcher 8/19/14)</i>		
(e) Mamie Napier Heirs, Devisees, Successors or Assigns <i>Pre-deceased Dewey Meadows</i>		
(e.1) Robert Lee Napier Heirs, Devisees, Successors or Assigns <i>(Requested documentation from William N. Napier 8/15/14)</i>		
(e.1.1) Ernestine Napier Heirs, Devisees, Successors or Assigns <i>(Requested documentation from William N. Napier 8/15/14)</i>		
(e.1.1.1) Robert L. Napier 1850 Woodland Circle #105 Vero Beach, FL 32967		
(e.1.1.2) William Matthew Napier 6320 25th St, SW Vero Beach, FL 32968		

Exhibit E  
Unit AW-146  
Docket #VGOB 13-1217-4027-01  
List of Owners/Claimants In Escrow  
(58.74 Acre Unit)

	Net Acres In Unit	Interest in Unit
(e.1.1.3) Otis Earl Napier Heirs, Devisees, Successors or Assigns <i>(Requested documentation from Deborah Napier 8/14/14)</i>		
(e.1.1.3.1) Deborah Napier 1146 15th Ave SW Vero Beach, FL 32962		
(f) Grace E. Meadows Mullens Heirs, Devisees, Successors or Assigns <i>(Requested documentation from Archie Meadows 8/12/14)</i>		
(f.1) James H. Mullens Heirs, Devisees, Successors or Assigns		<i>Life estate extinguished</i>
(f.1.2) James H. Mullens, Jr. Heirs, Devisees, Successors or Assigns <i>(requested will)</i>		
(f.1.2.1) Catherine Mullens Heirs, Devisees, Successors or Assigns <i>(requested will)</i>		
(f.2.1.1) James H. Mullens, III 354 Third Quarter Point Rd Wirtz, VA 24184		
(f.2.1.2) John Mullens 409 Valley Rd Newark, DE 19711		
(f.2.1.3) Pamela M. Goff Heirs, Devisees, Successors or Assigns <i>(requested will)</i>		
(f.2.1.3.1) Donald G. Goff 8943 Rhododendron Circle Lorton, VA 22079		
(f.2.1.4) Amy Weldon 231 Wintergreen Ln Brunswick, MD 21716		
(f.2) Jerry K. Mullins, Sr. Heirs, Devisees, Successors or Assigns <i>(Requested heirship documentation from Greata Hess Mullins 8/13/14)</i>		
(f.2.1) Greata Hess Mullins 1201 Redwood Ct Marco Island, FL 34145		
(f.3) Archie A. Mullens 108 Club Rd NW Lake Placid, FL 33852		
(f.4) Thomas K. Mullens Heirs, Devisees, Successors or Assigns <i>(Requested heirship documentation from Naomi Mullens 8/20/14)</i>		
(f.4.1) Thomas K. Mullens, Jr 711 Ponside Ct York, SC 29745		
(f.5) Marilyn Frasier Heirs, Devisees, Successors or Assigns <i>(requested will)</i>		
(f.6) Alverna Largen Heirs, Devisees, Successors or Assigns		<i>interest to f.2 to f.5)</i>
(g) Okie Meadows Shortridge Heirs, Devisees, Successors or Assigns		
(g.1) Richard Shortridge 299 Drews Ln Cedar Bluff, VA 24609		
(g.2) Gayle Horton 325 Kings Dr Salisbury, NC 28144		
(g.3) Billy D. Shortridge		<i>pre-deceased Okie Meadows Shortridge</i>
(g.3.1) William M. Shortridge PO Box 874 Richlands, VA 24641		

Exhibit E  
Unit AW-146  
Docket #VGOB 13-1217-4027-01  
List of Owners/Claimants In Escrow  
(58.74 Acre Unit)

	Net Acres in Unit	Interest in Unit
(g.3.2) Mary Donna Altizer 270 Edgewater Dr Cedar Bluff, VA 24609		
(g.3.3) Eddie A. Shortridge 29 Possum Ln 3223 Palmyra, VA 22963		
(h) Ivory Robinson Heirs, Devisees, Successors or Assigns		
(h.1) Malcolm Thurston Robinson Heirs, Devisees, Successors or Assigns <i>(documenting pending contact with heirs)</i>		
(h.1.1) Daniel F. Robinson Heirs, Devisees, Successors or Assigns <i>(Requested heirship documentation from Charlotte Robinson 8/11/14)</i>		
(h.1.1.1) Charlotte L. Jamison Robinson 15312 Nobles Rd Disputanta, VA 23842		
(h.1.2) Malcolm Thurston Robinson, Jr <i>Address Unknown</i>		
(h.1.3) Elizabeth R. Robinson 11311 Genito Rd Amelia Courthouse, VA 23002		
(i) Edward Allen Meadows Heirs, Devisees, Successors or Assigns <i>(Requested heirship documentation from Edward A Meadows 8/19/14)</i>		
(i.1) Pauline R. Meadows 300 North St Richlands, VA 24641		
(i.2) Christine Gilsdorf 106 Gables Brook Dr Huntsville, AL 35806		
(i.3) Lois Ann Meadows Heirs, Devisees, Successors or Assigns <i>(Requested heirship documentation from Lorie L. Butler 8/14/14)</i>		
(i.3.1) Laura Butler PO Box 703 Monticello, UT 84535		
(i.3.2) Lisa Atkin <i>Address Unknown</i> St. George, UT		
(i.3.3) Matt Augustine 246 S. 75 W Farmington, UT 84025		
(i.3.4) Jason Augustine 1840 E 900S Salt Lake City, UT 84108		
(i.3.5) Mark Augustine 126 Regatta Lane Tooele, UT 84074		
(i.3.6) Megan Parks <i>Address Unknown</i>		

Exhibit E  
Unit AW-146  
Docket #VGOB 13-1217-4027-01  
List of Owners/Claimants in Escrow  
(58.74 Acre Unit)

BK 2015 PB 09697

	Net Acres in Unit	Interest in Unit
(i.4) Edward A. Meadows, Jr 269 Woodlands Ct Kingston Springs, TN 37082		
(i.5) Delores Stinson 290 Yorktown Pl Unit A Vermilion, OH 44089		
(i.6) Dana Carlisle 7249 Highway 100 Bon Aqua, TN 37025		
(i.7) Judy Meadows Hooker Box 354 Turkey Creek Alachua, FL 32615		
(j) Margaret M. Barnes Heirs, Devisees, Successors or Assigns <i>(Requested heirship documentation from Edward A. Meadows 8/19/14)</i>		
(k) Inez Zoe Meadows Church Heirs, Devisees, Successors or Assigns	no issue	

**Tract #2N- 0.19 acres**

**COAL OWNERSHIP**

(1) Southern Region Industrial Realty Corp. <i>(Coal except P3 Seam)</i> <i>Tr. 12 (153.17 acre tract)</i> Pocahontas Land Corporation, Agent P. O. Box 1517 Bluefield, WV 24701	0.19 acres	0.3235%
--	------------	---------

*Southern Region Industrial Realty Corp. conveyed all rights, title and interest by Special Warranty Oil & Gas Deed to Penn Virginia Oil & Gas Corporation on April 1, 2000, recorded in Buchanan County under DB508 / PG99*

Penn Virginia Oil & Gas Corporation

*Effective January 1, 2012, Penn Virginia Oil & Gas Corporation by Assignment and Bill of Sale transferred all of rights, title and interest to "certain" properties to EverVest Energy Funds*

EnerVest Energy Funds

*With an effective date of January 1, 2013, EnerVest Energy Funds conveyed by Special Warranty Deed all its rights, title and interest to "certain" properties to Pardee Royalty LLC and Pardee Minerals LLC*

Pardee Royalty LLC and Pardee Minerals LLC  
P. O. Box 102904  
Atlanta, GA 30368-2904

White Wolf Energy, Inc.  
300 Corporate Centre Drive  
Scott Depot, WV 25660  
*(previously Anker Virginia Mining Company, Inc.)*

(2) CNX RCPC LLC <i>(Coal in P3 Seam only)</i> 10545 Riverside Drive Oakwood, VA 24631	0.19 acres	
--	------------	--

**OIL & GAS OWNERSHIP**

(1) Eva Goins Wright PO Box 512 Raven, VA 24639-0512	0.19 acres	0.3235%
--	------------	---------

**Tract #2O- 0.02 acres**

**COAL OWNERSHIP**

(1) Southern Region Industrial Realty Corp. <i>(Coal except P3 Seam)</i> <i>Tr. 12 (153.17 acre tract)</i> Pocahontas Land Corporation, Agent P. O. Box 1517 Bluefield, WV 24701	0.02 acres	0.0340%
--	------------	---------

Exhibit E **DK 2015 PG 09698**  
**Unit AW-146**  
**Docket #VGOB 13-1217-4027-01**  
**List of Owners/Claimants in Escrow**  
**(58.74 Acre Unit)**

	Net Acres in Unit	Interest in Unit
<i>Southern Region Industrial Realty Corp. conveyed all rights, title and interest by Special Warranty Oil &amp; Gas De- Penn Virginia Oil &amp; Gas Corporation on April 1, 2000, recorded in Buchanan County under DB508 / PG99</i>		
<b>Penn Virginia Oil &amp; Gas Corporation</b>		
<i>Effective January 1, 2012, Penn Virginia Oil &amp; Gas Corporation by Assignment and Bill of Sale transferred all of rights, title and interest to "certain" properties to EverVest Energy Funds</i>		
<b>EnerVest Energy Funds</b>		
<i>With an effective date of January 1, 2013, Enervest Energy Funds conveyed by Special Warranty Deed all its rights, title and interest to "certain" properties to Pardee Royalty LLC and Pardee Minerals LLC</i>		
Pardee Royalty LLC and Pardee Minerals LLC P. O. Box 102904 Atlanta, GA 30368-2904		
White Wolf Energy, Inc. 300 Corporate Centre Drive Scott Depot, WV 25660 <i>(previously Anker Virginia Mining Company, Inc.)</i>		
(2)	CNX RCPC LLC (Coal in P3 Seam only) 10545 Riverside Drive Oakwood, VA 24631	0.02 acres
<b><u>OIL &amp; GAS OWNERSHIP</u></b>		
(1)	Commonwealth of Virginia Department of Transportation 870 Bonham Road Bristol, VA 24201-2002	0.02 acres  0.0340%
<b><u>Tract #2P- 0.05 acres</u></b>		
<b><u>COAL OWNERSHIP</u></b>		
(1)	Southern Region Industrial Realty Corp. (Coal except P3 Seam) <i>Tr. 12 (153.17 acre tract)</i> Pocahontas Land Corporation, Agent P. O. Box 1517 Bluefield, WV 24701	0.05 acres  0.0851%
<i>Southern Region Industrial Realty Corp. conveyed all rights, title and interest by Special Warranty Oil &amp; Gas De- Penn Virginia Oil &amp; Gas Corporation on April 1, 2000, recorded in Buchanan County under DB508 / PG99</i>		
<b>Penn Virginia Oil &amp; Gas Corporation</b>		
<i>Effective January 1, 2012, Penn Virginia Oil &amp; Gas Corporation by Assignment and Bill of Sale transferred all of rights, title and interest to "certain" properties to EverVest Energy Funds</i>		
<b>EnerVest Energy Funds</b>		
<i>With an effective date of January 1, 2013, Enervest Energy Funds conveyed by Special Warranty Deed all its rights, title and interest to "certain" properties to Pardee Royalty LLC and Pardee Minerals LLC</i>		
Pardee Royalty LLC and Pardee Minerals LLC P. O. Box 102904 Atlanta, GA 30368-2904		
White Wolf Energy, Inc. 300 Corporate Centre Drive Scott Depot, WV 25660 <i>(previously Anker Virginia Mining Company, Inc.)</i>		
(2)	CNX RCPC LLC (Coal in P3 Seam only) 10545 Riverside Drive Oakwood, VA 24631	0.05 acres
<b><u>OIL &amp; GAS OWNERSHIP</u></b>		
(1)	Commonwealth of Virginia Department of Transportation 870 Bonham Road Bristol, VA 24201-2002	0.05 acres  0.0851%

Exhibit E  
 Unit AW-146  
 Docket #VGOB 13-1217-4027-01  
 List of Owners/Claimants in Escrow  
 (58.74 Acre Unit)

	Net Acres in Unit	Interest In Unit
--	----------------------	---------------------

Tract #2Q- 0.03 acres

COAL OWNERSHIP

- |     |  |            |         |
|-----|--|------------|---------|
| (1) | Southern Region Industrial Realty Corp. (Coal except P3 Seam)<br>Tr. 12 (153.17 acre tract)<br>Pocahontas Land Corporation, Agent<br>P. O. Box 1517<br>Bluefield, WV 24701 | 0.03 acres | 0.0511% |
|-----|--|------------|---------|

*Southern Region Industrial Realty Corp. conveyed all rights, title and interest by Special Warranty Oil & Gas De. Penn Virginia Oil & Gas Corporation on April 1, 2000, recorded in Buchanan County under DB508 / PG99*

Penn Virginia Oil & Gas Corporation

*Effective January 1, 2012, Penn Virginia Oil & Gas Corporation by Assignment and Bill of Sale transferred all of rights, title and interest in "certain" properties to EverVest Energy Funds*

EnerVest Energy Funds

*With an effective date of January 1, 2013, Enervest Energy Funds conveyed by Special Warranty Deed all its rights, title and interest to "certain" properties to Pardee Royalty LLC and Pardee Minerals LLC*

Pardee Royalty LLC and Pardee Minerals LLC  
 P. O. Box 102904  
 Atlanta, GA 30368-2904

White Wolf Energy, Inc.  
 300 Corporate Centre Drive  
 Scott Depot, WV 25660  
*(previously Anker Virginia Mining Company, Inc.)*

- |     |   |            |  |
|-----|---|------------|--|
| (2) | CNX RCPC LLC (Coal in P3 Seam only)<br>10545 Riverside Drive<br>Oakwood, VA 24631 | 0.03 acres |  |
|-----|---|------------|--|

OIL & GAS OWNERSHIP

- |     |   |            |         |
|-----|---|------------|---------|
| (1) | Commonwealth of Virginia<br>Department of Transportation<br>870 Bonham Road<br>Bristol, VA 24201-2002 | 0.03 acres | 0.0511% |
|-----|---|------------|---------|

Tract #2R- 0.04 acres

COAL OWNERSHIP

- |     |  |            |         |
|-----|--|------------|---------|
| (1) | Southern Region Industrial Realty Corp. (Coal except P3 Seam)<br>Tr. 12 (153.17 acre tract)<br>Pocahontas Land Corporation, Agent<br>P. O. Box 1517<br>Bluefield, WV 24701 | 0.04 acres | 0.0681% |
|-----|--|------------|---------|

*Southern Region Industrial Realty Corp. conveyed all rights, title and interest by Special Warranty Oil & Gas De. Penn Virginia Oil & Gas Corporation on April 1, 2000, recorded in Buchanan County under DB508 / PG99*

Penn Virginia Oil & Gas Corporation

*Effective January 1, 2012, Penn Virginia Oil & Gas Corporation by Assignment and Bill of Sale transferred all of rights, title and interest to "certain" properties to EverVest Energy Funds*

EnerVest Energy Funds

*With an effective date of January 1, 2013, Enervest Energy Funds conveyed by Special Warranty Deed all its rights, title and interest to "certain" properties to Pardee Royalty LLC and Pardee Minerals LLC*

Pardee Royalty LLC and Pardee Minerals LLC  
 P. O. Box 102904  
 Atlanta, GA 30368-2904

White Wolf Energy, Inc.  
 300 Corporate Centre Drive  
 Scott Depot, WV 25660  
*(previously Anker Virginia Mining Company, Inc.)*

Exhibit E  
Unit AW-146  
Docket #VGOB 13-1217-4027-01  
List of Owners/Claimants in Escrow  
(58.74 Acre Unit)

BK 2015 PG 09700

	Net Acres in Unit	Interest in Unit
(2) CNX RCPC LLC <i>(Coal in P3 Seam only)</i> 10545 Riverside Drive Oakwood, VA 24631	0.04 acres	

**OIL & GAS OWNERSHIP**

(1) Commonwealth of Virginia Department of Transportation 870 Bonham Road Bristol, VA 24201-2002	0.04 acres	0.0681%
---	------------	---------

**Tract #2S- 0.22 acres**

**COAL OWNERSHIP**

(1) Southern Region Industrial Realty Corp. <i>(Coal except P3 Seam)</i> <i>Tr. 12 (153.17 acre tract)</i> Pocahontas Land Corporation, Agent P. O. Box 1517 Bluefield, WV 24701	0.22 acres	0.3745%
--	------------	---------

*Southern Region Industrial Realty Corp. conveyed all rights, title and interest by Special Warranty Oil & Gas De. Penn Virginia Oil & Gas Corporation on April 1, 2000, recorded in Buchanan County under DB508 / PG99*

Penn Virginia Oil & Gas Corporation

*Effective January 1, 2012, Penn Virginia Oil & Gas Corporation by Assignment and Bill of Sale transferred all of rights, title and interest to "certain" properties to EverVest Energy Funds*

EnerVest Energy Funds

*With an effective date of January 1, 2013, Enervest Energy Funds conveyed by Special Warranty Deed all its rights, title and interest to "certain" properties to Pardee Royalty LLC and Pardee Minerals LLC*

Pardee Royalty LLC and Pardee Minerals LLC  
P. O. Box 102904  
Atlanta, GA 30368-2904

White Wolf Energy, Inc.  
300 Corporate Centre Drive  
Scott Depot, WV 25660  
*(previously Anker Virginia Mining Company, Inc.)*

(2) CNX RCPC LLC <i>(Coal in P3 Seam only)</i> 10545 Riverside Drive Oakwood, VA 24631		
--	--	--

**OIL & GAS OWNERSHIP**

(1) Commonwealth of Virginia Department of Transportation 870 Bonham Road Bristol, VA 24201-2002	0.22 acres	0.3745%
---	------------	---------

**Tract #2T- 0.07 acres**

**COAL OWNERSHIP**

(1) Southern Region Industrial Realty Corp. <i>(Coal except P3 Seam)</i> <i>Tr. 12 (153.17 acre tract)</i> Pocahontas Land Corporation, Agent P. O. Box 1517 Bluefield, WV 24701	0.07 acres	0.1192%
--	------------	---------

*Southern Region Industrial Realty Corp. conveyed all rights, title and interest by Special Warranty Oil & Gas De. Penn Virginia Oil & Gas Corporation on April 1, 2000, recorded in Buchanan County under DB508 / PG99*

Penn Virginia Oil & Gas Corporation

*Effective January 1, 2012, Penn Virginia Oil & Gas Corporation by Assignment and Bill of Sale transferred all of rights, title and interest to "certain" properties to EverVest Energy Funds*

EnerVest Energy Funds

*With an effective date of January 1, 2013, Enervest Energy Funds conveyed by Special Warranty Deed all its rights, title and interest to "certain" properties to Pardee Royalty LLC and Pardee Minerals LLC*

Exhibit E  
 Unit AW-146  
 Docket #VGOB 13-1217-4027-01  
 List of Owners/Claimants In Escrow  
 (58.74 Acre Unit)

	Net Acres in Unit	Interest In Unit
Pardee Royalty LLC and Pardee Minerals LLC P. O. Box 102904 Atlanta, GA 30368-2904		
White Wolf Energy, Inc. 300 Corporate Centre Drive Scott Depot, WV 25660 <i>(previously Anker Virginia Mining Company, Inc.)</i>		
(2) CNX RCPC LLC <i>(Coal in P3 Seam only)</i> 10545 Riverside Drive Oakwood, VA 24631	0.07 acres	
<b><u>OIL &amp; GAS OWNERSHIP</u></b>		
(1) Commonwealth of Virginia Department of Transportation 870 Bonham Road Bristol, VA 24201-2002	0.07 acres	0.1192%

**Tract #2U- 0.05 acres**

**COAL OWNERSHIP**

(1) Southern Region Industrial Realty Corp. <i>(Coal except P3 Seam)</i> Tr. 12 <i>(153.17 acre tract)</i> Pocahontas Land Corporation, Agent P. O. Box 1517 Bluefield, WV 24701	0.05 acres	0.0851%
--	------------	---------

*Southern Region Industrial Realty Corp. conveyed all rights, title and interest by Special Warranty Oil & Gas Deed to Penn Virginia Oil & Gas Corporation on April 1, 2000, recorded in Buchanan County under DB508 / PG99*

Penn Virginia Oil & Gas Corporation

*Effective January 1, 2012, Penn Virginia Oil & Gas Corporation by Assignment and Bill of Sale transferred all of rights, title and interest to "certain" properties to EverVest Energy Funds*

EnerVest Energy Funds

*With an effective date of January 1, 2013, EnerVest Energy Funds conveyed by Special Warranty Deed all its rights, title and interest to "certain" properties to Pardee Royalty LLC and Pardee Minerals LLC*

Pardee Royalty LLC and Pardee Minerals LLC  
P. O. Box 102904  
Atlanta, GA 30368-2904

White Wolf Energy, Inc.  
300 Corporate Centre Drive  
Scott Depot, WV 25660  
*(previously Anker Virginia Mining Company, Inc.)*

(2) CNX RCPC LLC <i>(Coal in P3 Seam only)</i> 10545 Riverside Drive Oakwood, VA 24631	0.05 acres	
--	------------	--

**OIL & GAS OWNERSHIP**

(1) Commonwealth of Virginia Department of Transportation 870 Bonham Road Bristol, VA 24201-2002	0.05 acres	0.0851%
---	------------	---------

**Tract #2V- 0.15 acres**

**COAL OWNERSHIP**

(1) Southern Region Industrial Realty Corp. <i>(Coal except P3 Seam)</i> Tr. 12 <i>(153.17 acre tract)</i> Pocahontas Land Corporation, Agent P. O. Box 1517 Bluefield, WV 24701	0.15 acres	0.2554%
--	------------	---------

*Southern Region Industrial Realty Corp. conveyed all rights, title and interest by Special Warranty Oil & Gas Deed to Penn Virginia Oil & Gas Corporation on April 1, 2000, recorded in Buchanan County under DB508 / PG99*



Exhibit E  
 Unit AW-146  
 Docket #VGOB 13-1217-4027-01  
 List of Owners/Claimants in Escrow  
 (58.74 Acre Unit)

	Net Acres In Unit	Interest In Unit
Penn Virginia Oil & Gas Corporation		
<i>Effective January 1, 2012, Penn Virginia Oil &amp; Gas Corporation by Assignment and Bill of Sale transferred all of rights, title and interest to "certain" properties to EverVest Energy Funds</i>		
EnerVest Energy Funds		
<i>With an effective date of January 1, 2013, Enervest Energy Funds conveyed by Special Warranty Deed all its rights, title and interest to "certain" properties to Pardee Royalty LLC and Pardee Minerals LLC</i>		
Pardee Royalty LLC and Pardee Minerals LLC P. O. Box 102904 Atlanta, GA 30368-2904		
White Wolf Energy, Inc. 300 Corporate Centre Drive Scott Depot, WV 25660 <i>(previously Anker Virginia Mining Company, Inc.)</i>		
(2) CNX RCPC LLC (Coal in P3 Seam only) 10545 Riverside Drive Oakwood, VA 24631	0.15 acres	
<b><u>OIL &amp; GAS OWNERSHIP</u></b>		
(1) Commonwealth of Virginia Department of Transportation 870 Bonham Road Bristol, VA 24201-2002	0.15 acres	0.2554%
<b><u>Tract #3B, 0.07 acres</u></b>		
<b><u>COAL OWNERSHIP</u></b>		
(1) CONSOL Amonate Mining Company, LLC <i>Faraday Tract 154 (21.85 acres)</i> 10545 Riverside Drive Oakwood, VA 24631	0.07 acres	0.1192%
<b><u>OIL &amp; GAS OWNERSHIP</u></b>		
(1) Thomas A. Blankenship, et al		
(a) Wiley & Marie Blankenship Heirs, Devises, Successors or Assigns		
(a.1) Eulis Clifford Blankenship Heirs, Devises, Successors or Assigns		
(a.1.1) Thelma Short Blankenship Heirs, Devises, Successors or Assigns		
(a.1.1.1) Thomas Allen Blankenship 144 Lookout Rd. Richlands, VA 24641	Life Estate	
(a.1.2) Tamie Reedy PO Box 1274 Cedar Bluff, VA 24609	0.07 acres	0.1192%
<b><u>Tract #3C, 0.17 acres</u></b>		
<b><u>COAL OWNERSHIP</u></b>		
(1) CONSOL Amonate Mining Company, LLC <i>Faraday Tract 154 (21.85 acres)</i> 10545 Riverside Drive Oakwood, VA 24631	0.17 acres	0.2894%
<b><u>OIL &amp; GAS OWNERSHIP</u></b>		
(1) Wiley & Marie Blankenship Heirs	0.17 acres	0.2894%
(a) Eulis Clifford Blankenship Heirs, Devises, Successors or Assigns		

Exhibit F  
 Unit AW-146  
 Docket #VGOB 13-1217-4027-01  
 List of Owners/Claimants in Escrow  
 (58.74 Acre Unit)

	Net Acres in Unit	Interest In Unit
(a.1) Thelma Short Blankenship Heirs, Devises, Successors or Assigns		
(a.1.1) Thomas Allen Blankenship 144 Lookout Rd. Richlands, VA 24641	0.02 acres 1/8 of 0.17 acres	0.0362%
(a.1.2) Tamie Ready PO Box 1274 Cedar Bluff, VA 24609	0.02 acres 1/8 of 0.17 acres	0.0362%
(b) Lena Stinson PO Box 59 Richlands, VA 24641	0.04 acres 1/4 of 0.17 acres	0.0724%
(c) Carlis Blankenship Heirs, Devises, Successors or Assigns		
(c.1) Janice Barrett 213 Straley St Marion, VA 24354	0.04 acres 1/4 of 0.17 acres	0.0724%
(d) JW Blankenship 1134 Castleberry Rd Brewton, AL 36426	0.04 acres 1/4 of 0.17 acres	0.0724%

Tract #6 - 0.21 acres

COAL OWNERSHIP

(1) CONSOL Amonate Mining Company, LLC Faraday Tract 260 (84.35 acres) 10545 Riversida Drive Oakwood, VA 24631	0.21 acres	0.3575%
---	------------	---------

OIL & GAS OWNERSHIP

(1) Lawrence Stinson Heirs, et al	0.21 acres	0.3575%
(a) Wiley Blankenship Heirs, Devises, Successors or Assigns		
(b) Marie Blankenship Heirs, Devises, Successors or Assigns		
(b.1) Lawrence Stinson Heirs, Devises, Successors or Assigns (Heirs Unknown)	0.11 acres 1/2 of 0.21 acres	0.1788%
(b.1.1) Lena Stinson PO Box 59 Richlands, VA 24641	0.11 acres 1/2 of 0.21 acres	0.1788%

Acreage in Unit  
 Percentage of Unit

19.6400

62.2744%

TOTAL ACRES IN ESCROW

INSTRUMENT #150001885  
 RECORDED IN THE CLERK'S OFFICE OF  
 TAZEWELL COUNTY ON  
 JULY 6<sup>th</sup> 2015 AT 10:04AM  
 TAMMY B. ALLISON, CLERK  
 RECORDED BY: MLT