

VIRGINIA:

BEFORE THE VIRGINIA GAS AND OIL BOARD

IN RE:

SUPPLEMENTAL ORDER REGARDING DOCKET NUMBER
VGOB 06-0321-1598-02

ELECTIONS: VP8SGU3
(herein Subject Drilling Unit)

REPORT OF BOARD

FINDINGS AND ORDER

This Supplemental Order is entered by the Board *sua sponte* in the form authorized by the Board at hearings held on February 15, 1994 and June 16, 1992; and this Supplemental Order is being recorded for the purpose of supplementing the Order previously in the captioned matter on February 15, 2011 which was recorded at Document #120002463 in the Office of the Clerk of the Circuit Court of Buchanan County, Virginia, on October 26, 2012, (herein "Board Order") and completing the record regarding elections.

Findings: The Board finds that:

The Board Order directed CNX GAS COMPANY LLC (herein "Designated Operator") to mail copies of the Board Order to all Respondents whose interests, if any, were pooled by the said Board Order;

The Designated Operator filed its affidavit of elections disclosing that it had mailed a true and correct copy of the Board's Order to all Respondents whose interests, if any, were pooled by said Board Order;

The Board Order required each Respondent whose interests, if any, were pooled by the terms of said Board Order to make an election within thirty (30) days after the date of mailing or recording, as applicable, of said Order; the affidavit of elections filed herein and annexed hereto as Exhibit A states: (i) whether each Respondent has made or failed to make a timely election; (ii) the nature of any election(s) made; and (iii) whether, by reason of a failure to elect or to timely elect one or more Respondents are deemed, under the terms of the Board's Order, to have leased all their rights, title, interests, estates and claims in Subject Drilling Unit to the Applicant;

That the affidavit of elections annexed hereto with the Exhibits submitted therewith identifies the Respondent(s) making a timely election, if any; identifies the Respondent(s), if any, who are deemed to have leased; identifies the conflicting interests and claims which require escrow; identifies the interests and claims, if any, requiring escrow under Virginia Code section 45.1-361.21.D.; and identifies the Respondents, if any, who may be dismissed by reason of having leased or entered into a voluntary agreement with the Applicant.

The affidavit of elections indicates whether or not the escrow of funds is required with regard to VP8SGU3;

Order: By this Order, the Board orders the Designated Operator to tender, consistent with and in accordance with the findings set forth at paragraph 2. above and the annexed affidavit of elections with Exhibits thereto, any funds subject to escrow and instructs the Escrow Agent, First Bank & Trust Company 38 E. Valley Drive, Bristol, VA. 24201, Attn: Debbie Davis or any successor named by the Board to establish interest bearing escrow account(s), IRS Tax Identification Number 54-1629506, in accordance with the information set forth in the affidavit of elections with Exhibits thereto, to receive funds and account to the Board therefore.

Mailing of Order and Filing of Affidavit: The Designated Operator under the captioned Order or shall file an affidavit with the Secretary of the Board within ten (10) days after the date of receipt of this Order stating that a true and correct copy of this Order was mailed to each Respondent whose interests or claims are subject to escrow and whose address is known within seven (7) days from the date of receipt of this Order.

Conclusion: Therefore, the findings and all terms and provisions set forth above be and hereby are granted and IT IS SO ORDERED.

Effective Date: This Order shall be effective on the date of its execution.

DONE AND EXECUTED this 21 day of February, 2014 by a majority of the Virginia Gas and Oil Board.



Chairman, Bradley C. Lambert

DONE AND PERFORMED this 21 day of February, 2014 by Order of the Virginia Gas and Oil Board.



Rick Cooper
Principal Executive to the
staff, Virginia Gas and Oil Board

COMMONWEALTH OF VIRGINIA
COUNTY OF RUSSELL

Acknowledged on this 21st day of Feb, 2014, personally before me a notary public in and for the Commonwealth of Virginia, appeared Bradley C. Lambert, being duly sworn did depose and say that he is the Chairman of the Virginia Gas and Oil Board and Rick Cooper, being duly sworn did depose and say that he is Principal Executive to the staff of the Virginia Gas and Oil Board, that they executed the same and was authorized to do so.



Diane J. Davis, Notary Public
174394

My Commission expires: September 30, 2017



VIRGINIA:

Exhibit A

BEFORE THE VIRGINIA GAS AND OIL BOARD

IN RE:

Application of CNX Gas Company LLC for Forced Pooling of Interests in VP8SGU3
VGOB 06-0321-1598-02 in the Hurricane/South Grundy/Prater District of Buchanan County, Virginia

AFFIDAVIT OF CNX GAS COMPANY LLC (herein "Designated Operator") REGARDING
ELECTIONS, ESCROW AND SUPPLEMENTAL ORDER

Anita D. Duty, being first duly sworn on oath, deposes and says:

That your affiant is employed by CNX Land LLC, as a Pooling Supervisor and is duly authorized to make this affidavit on behalf of CNX GAS COMPANY LLC, the designated operator,

That the Order entered on February 15, 2011, by the Virginia Gas and Oil Board (hereinafter "Board") regarding the captioned CBM Unit required the Applicant to mail a true and correct copy of said Order to each person pooled by the Order;

That within seven (7) days of receipt of an executed copy of the Order referred to at paragraph 2. above, your affiant caused a true and correct copy of said Order to be mailed via the United States Postal Service to each Respondent named in the captioned Application, whose address was known, and to all persons, if any, who were added as Respondents at the hearing held in the captioned matter; that proof of such mailing has previously been tendered to the Division of Gas and Oil, the Office of the Gas and Oil Inspector, at Lebanon, Virginia;

That the Order of the Board in the captioned matter required all persons pooled thereby to tender their written elections to the Unit Operator within thirty (30) days of the date the Order was recorded in the counties identified above; that said Order was recorded on October 26, 2012;

That the designated operator CNX GAS COMPANY LLC has established procedures to review all mail received and all written documents received other than by mail to ascertain whether parties whose interests have been pooled have made a written election, in a timely fashion, as required by the captioned Order; that said procedures were followed to identify the elections, if any, made with regard to the Subject Unit; that the following persons delivered, by mail or otherwise, written elections the Unit Operator, within the thirty day elections period:

None

That respondents identified in Exhibit B-3 hereto are, having failed to make any election, deemed to have leased their coalbed methane rights, interests and claims to Applicant, all as provided in the Board's Order of February 15, 2011;

See attached Exhibit B-3

That the rights, interests and claims of the following persons are subject to escrow under the Board's Order pooling the captioned Unit, Board Regulations and the Code of Virginia:

See attached Exhibit E

That after the pooling hearing held in the captioned matter, the following persons have leased or entered into a voluntary agreement with the Designated Operator:

See attached Exhibit B-3

That to the extent any of said persons listed in Exhibit B-2 have rights, interests and claims which are subject to escrow, they should be dismissed as respondents; the Operator requests that the following persons be dismissed as Respondents:

Geraldine Hale, Evelyn Rowe, Judith R. Nisich, Jean Rowe, Shauna Condry, Jon McGlothlin, Logan McGlothlin, Bonnie McGlothlin, Francis Ann Borkey, James Lloyd McGlothlin, Una Lee Mulligan Bailey, Norman L. McGlothlin

That the persons identified in Exhibit EE attached hereto have entered into royalty split agreements that allow the Applicant/Designated Operator to pay them directly without the need to escrow funds which would otherwise be in conflict.

See attached Exhibit EE

That pursuant to the provisions of VAC 25-160-70.A.10. and C. and VAC 25-160-80 the annexed supplemental order sets forth the interests and claims that require escrow of funds pursuant to Virginia Code sections 45.1-361.21.D. and 45.1-361.22.A.3. and 4.

Dated at Bluefield, West Virginia, this 27th day of January, 2014.


Anita D. Duty
Anita D. Duty

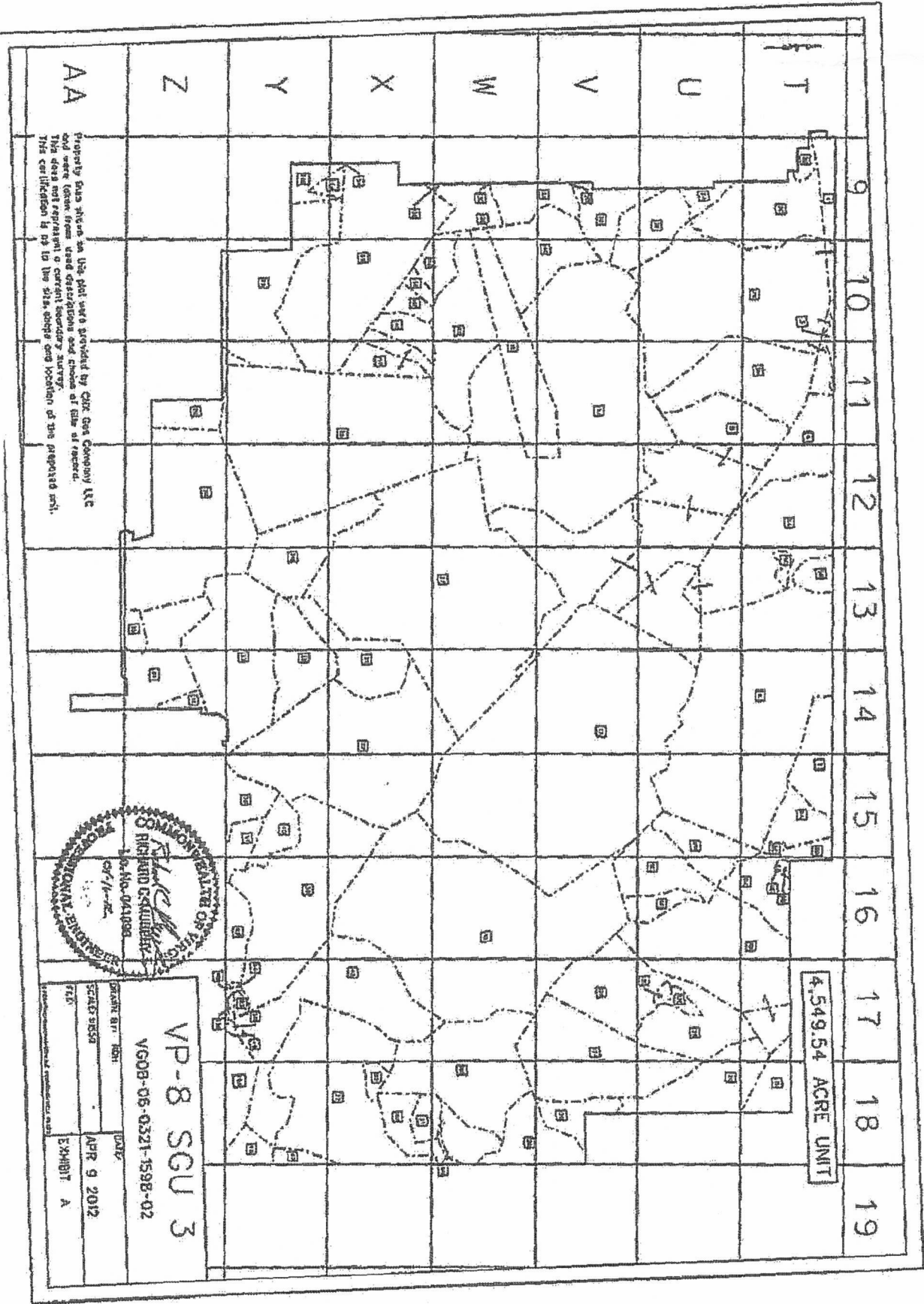
STATE OF WEST VIRGINIA
COUNTY OF MERCER

Taken, subscribed and sworn to before me by Anita D. Duty as a Pooling Supervisor for CNX Land LLC, on behalf of the corporate Designated Operator, this 27th day of January, 2014.


Melissa Cumbow
Notary

My commission expires: April 9, 2023





Property data shown on this plat were provided by GTR Gas Company LLC and were taken from used descriptions and shown at the date of record. This does not represent a current boundary and shown at the date of record. The certification is not to the site, depth and location of the proposed well.



VP-8 SCU 3
 VG08-05-0321-1598-02
 DATE: APR 9 2012
 EXHIBIT A

4,549.54 ACRE UNIT

CNX Gas Company LLC
VP-8 Sealed Gob 3
Tract Identifications
(4,549.54 Acre Unit)

1. Consolidation Coal Company, Tr. 1 (Tract A, 372.85 Acres of 402.85 Acre Tract) – Coal
Island Creek Coal Company/Consol Energy, Inc. – Coal Below Tiller Seam Leased
Jewell Smokeless Coal Corporation – Tiller Seam and Above Leased
Highland Resources, Inc./North American Resources Corporation – Oil and Gas
CNX Gas Company LLC – Oil and Gas Leased
Plum Creek Timberlands, LP – CBM
CNX Gas Company LLC – CBM Leased
13.53 acres 0.29739%

- 2A. Harrison-Wyatt, LLC, Oxy Tr. 23, Big Axe Tr. 30 (900 Acre Tract) – Coal
Island Creek Coal Company/Consol Energy, Inc. – Coal Below Tiller Seam Leased
Jewell Smokeless Coal Corporation – Tiller Seam and Above Leased
CNX Gas Company LLC – CBM Leased
CNX Gas Company LLC – Oil and Gas
6.88 acres 0.15122%

- 2B. Harrison-Wyatt, LLC, Oxy Tr. 23, Big Axe Tr. 30 (900 Acre Tract) – Coal
Island Creek Coal Company/Consol Energy, Inc. – Coal Below Tiller Seam Leased
Jewell Smokeless Coal Corporation – Tiller Seam and Above Leased
CNX Gas Company LLC – CBM Leased
CNX Gas Company LLC – Oil and Gas
4.30 acres 0.09452%

- 2C. Harrison-Wyatt, LLC, Oxy Tr. 23, Big Axe Tr. 30 (900 Acre Tract) – Coal
Island Creek Coal Company/Consol Energy, Inc. – Coal Below Tiller Seam Leased
Jewell Smokeless Coal Corporation – Tiller Seam and Above Leased
CNX Gas Company LLC – CBM Leased
CNX Gas Company LLC – Oil and Gas
53.01 acres 1.16517%

- 2D. Harrison-Wyatt, LLC, Oxy Tr. 23, Big Axe Tr. 30 (900 Acre Tract) – Coal
Island Creek Coal Company/Consol Energy, Inc. – Coal Below Tiller Seam Leased
Jewell Smokeless Coal Corporation – Tiller Seam and Above Leased
CNX Gas Company LLC – CBM Leased
CNX Gas Company LLC – Oil and Gas
0.07 acres 0.00154%

- 2E. Harrison-Wyatt, LLC, Oxy Tr. 23, Big Axe Tr. 30 (900 Acre Tract) – Coal
Island Creek Coal Company/Consol Energy, Inc. – Coal Below Tiller Seam Leased
Jewell Smokeless Coal Corporation – Tiller Seam and Above Leased
CNX Gas Company LLC – CBM Leased
CNX Gas Company LLC – Oil and Gas
24.48 acres 0.53808%

- 2F. Harrison-Wyatt, LLC, Oxy Tr. 23, Big Axe Tr. 30 (900 Acre Tract) – Coal
Island Creek Coal Company/Consol Energy, Inc. – Coal Below Tiller Seam Leased
Jewell Smokeless Coal Corporation – Tiller Seam and Above Leased
CNX Gas Company LLC – CBM Leased
CNX Gas Company LLC – Oil and Gas (92.31%)
Tilda Cordilla Cox Keene, et al – Oil and Gas (7.69%)
30.12 acres 0.66204%

"This title block is for general informational purposes only and does not reflect an analysis of the severance deed and its effect upon coal bed methane ownership and should not be relied upon for such purpose."

CNX Gas Company LLC
VP-8 Sealed Gob 3
Tract Identifications
(4,549.54 Acre Unit)

- 2G. Harrison-Wyatt, LLC, Oxy Tr. 23, Big Axe Tr. 30 (900 Acre Tract) – Coal
Island Creek Coal Company/Consol Energy, Inc. – Coal Below Tiller Seam Leased
Jewell Smokeless Coal Corporation – Tiller Seam and Above Leased
CNX Gas Company LLC – CBM Leased
CNX Gas Company LLC – Oil and Gas
175.02 acres 3.84698%
- 2H. Harrison-Wyatt, LLC, Oxy Tr. 23, Big Axe Tr. 30 (900 Acre Tract) – Coal
Island Creek Coal Company/Consol Energy, Inc. – Coal Below Tiller Seam Leased
Jewell Smokeless Coal Corporation – Tiller Seam and Above Leased
CNX Gas Company LLC – CBM Leased
W.W. Baldwin Heirs (100.00 Acre Tract) – Oil and Gas
Harrison-Wyatt, LLC (50%) / W.W. Baldwin Heirs (50%) – CBM (12.50%)
CNX Gas Company LLC – Oil, Gas and CBM Leased (69.524%)
62.55 acres 1.37486%
3. Consolidation Coal Company, et al, Big Vein Tr. 131 (599 Acre Tract) – Coal
Island Creek Coal Company/Consol Energy, Inc. – Coal Below Tiller Seam Leased
Jewell Smokeless Coal Corporation – Tiller Seam and Above Leased
Highland Resources, Inc./North American Resources Corp., Inc., et al – Oil and Gas
CNX Gas Company LLC – Oil and Gas Leased (1/3)
Plum Creek Timberlands, LP, et al – CBM
CNX Gas Company LLC – CBM Leased
3.56 acres 0.07825%
4. Consolidation Coal Company, et al, Big Vein Tr. 8 (82.43 Acre Tract) – Coal
Island Creek Coal Company/Consol Energy, Inc. – Coal Below Tiller Seam Leased
Jewell Smokeless Coal Corporation – Tiller Seam and Above Leased
Highland Resources, Inc./North American Resources Corp., Inc., et al – Oil and Gas
CNX Gas Company LLC – Oil and Gas Leased (1/3)
Plum Creek Timberlands, LP, et al – CBM
CNX Gas Company LLC – CBM Leased
32.83 acres 0.72161%
- 5A. Harrison-Wyatt, LLC, Oxy Tr. 41, Big Axe Tr. 1 (274 Acre Tract) – Coal
Island Creek Coal Company/Consol Energy, Inc. – Coal Below Tiller Seam Leased
Jewell Smokeless Coal Corporation – Tiller Seam and Above Leased
CNX Gas Company LLC – CBM Leased
Garden Realty Corporation – Oil and Gas
Harrison-Wyatt, LLC (50%) / Garden Realty Corporation (50%) – CBM
CNX Gas Company LLC – Oil, Gas and CBM Leased
91.88 acres 2.01954%
- 5B. Harrison-Wyatt, LLC, Oxy Tr. 41, Big Axe Tr. 1 (274 Acre Tract) – Coal
Island Creek Coal Company/Consol Energy, Inc. – Coal Below Tiller Seam Leased
Jewell Smokeless Coal Corporation – Tiller Seam and Above Leased
CNX Gas Company LLC – CBM Leased
Garden Realty Corporation – Oil and Gas
Harrison-Wyatt, LLC (50%) / Garden Realty Corporation (50%) – CBM
CNX Gas Company LLC – Oil, Gas and CBM Leased
8.73 acres 0.19189%

"This title block is for general informational purposes only and does not reflect an analysis of the severance deed and its effect upon coal bed methane ownership and should not be relied upon for such purpose."

CNX Gas Company LLC
VP-8 Sealed Gob 3
Tract Identifications
(4,549.54 Acre Unit)

- 5C. Harrison-Wyatt, LLC, Oxy Tr. 41, Big Axe Tr. 1 (274 Acre Tract) – Coal
Island Creek Coal Company/Consol Energy, Inc. – Coal Below Tiller Seam Leased
Jewell Smokeless Coal Corporation – Tiller Seam and Above Leased
CNX Gas Company LLC – CBM Leased
Garden Realty Corporation – Oil and Gas
Harrison-Wyatt, LLC (50%) / Garden Realty Corporation (50%) – CBM
CNX Gas Company LLC – Oil, Gas and CBM Leased
3.08 acres 0.06770%
6. Harrison-Wyatt, LLC, Oxy Tr. 33, Big Axe Tr. 8 (272 Acre Tract) – All Minerals
Island Creek Coal Company/Consol Energy, Inc. – Coal Below Tiller Seam Leased
Jewell Smokeless Coal Corporation – Tiller Seam and Above Leased
CNX Gas Company LLC – Oil, Gas and CBM Leased
225.52 acres 4.95698%
7. Harrison-Wyatt, LLC, Oxy Tr. 43, Big Axe Tr. 3 (106.25 Acre Tract) – All Minerals
Island Creek Coal Company/Consol Energy, Inc. – Coal Below Tiller Seam Leased
Jewell Smokeless Coal Corporation – Tiller Seam and Above Leased
CNX Gas Company LLC – Oil, Gas and CBM Leased
26.38 acres 0.57984%
- 8A. Harrison-Wyatt, LLC, Oxy Tr. 44, Big Axe Tr. 2 (148 Acre Tract) – Coal
Island Creek Coal Company/Consol Energy, Inc. – Coal Below Tiller Seam Leased
Jewell Smokeless Coal Corporation – Tiller Seam and Above Leased
CNX Gas Company LLC – CBM Leased
Darrell Blankenship, et al – Gas
CNX Gas Company LLC – Gas and CBM Leased
Madonna J. Shortt – Oil
18.15 acres 0.39894%
- 8B. Harrison-Wyatt, LLC, Oxy Tr. 44, Big Axe Tr. 2 (148 Acre Tract) – Coal
Island Creek Coal Company/Consol Energy, Inc. – Coal Below Tiller Seam Leased
Jewell Smokeless Coal Corporation – Tiller Seam and Above Leased
CNX Gas Company LLC – CBM Leased
Jerry Raines, et ux – Oil and Gas
6.52 acres 0.14331%
- 8C. Harrison-Wyatt, LLC, Oxy Tr. 44, Big Axe Tr. 2 (148 Acre Tract) – Coal
Island Creek Coal Company/Consol Energy, Inc. – Coal Below Tiller Seam Leased
Jewell Smokeless Coal Corporation – Tiller Seam and Above Leased
CNX Gas Company LLC – CBM Leased
W. H. Reedy Heirs, et al – Oil and Gas
CNX Gas Company LLC – Oil and Gas Leased (96.11%)
Harrison-Wyatt, LLC (50%) / W.H. Reedy Heirs, et al (50%) – CBM (19.44%)
CNX Gas Company LLC – CBM Leased (96.11%)
2.10 acres 0.04616%

"This title block is for general informational purposes only and does not reflect an analysis of the severance deed and its effect upon coal bed methane ownership and should not be relied upon for such purpose."

CNX Gas Company LLC
VP-8 Sealed Gob 3
Tract Identifications
(4,549.54 Acre Unit)

- 9A. Harrison-Wyatt, LLC, Oxy Tr. 19, Big Axe Tr. 4 (91 Acre Tract) – Coal
Island Creek Coal Company/Consol Energy, Inc. – Coal Below Tiller Seam Leased
Jewell Smokeless Coal Corporation – Tiller Seam and Above Leased
CNX Gas Company LLC – CBM Leased
W. H. Reedy Heirs, et al – Oil and Gas
CNX Gas Company LLC – Oil and Gas Leased (96.11%)
Harrison-Wyatt, LLC (50%) / W.H. Reedy Heirs, et al (50%) – CBM (19.44%)
CNX Gas Company LLC – CBM Leased (96.11%)
25.07 acres 0.55104%
- 9B. Harrison-Wyatt, LLC, Oxy Tr. 19, Big Axe Tr. 4 (91 Acre Tract) – Coal
Island Creek Coal Company/Consol Energy, Inc. – Coal Below Tiller Seam Leased
Jewell Smokeless Coal Corporation – Tiller Seam and Above Leased
CNX Gas Company LLC – CBM Leased
Jerry Raines, et ux – Oil and Gas
1.19 acres 0.02616%
- 9C. Harrison-Wyatt, LLC, Oxy Tr. 19, Big Axe Tr. 4 (91 Acre Tract) – Coal
Island Creek Coal Company/Consol Energy, Inc. – Coal Below Tiller Seam Leased
Jewell Smokeless Coal Corporation – Tiller Seam and Above Leased
CNX Gas Company LLC – CBM Leased
CNX Gas Company LLC – Oil and Gas
0.22 acres 0.00484%
- 9D. Harrison-Wyatt, LLC, Oxy Tr. 19, Big Axe Tr. 4 (91 Acre Tract) – Coal
Island Creek Coal Company/Consol Energy, Inc. – Coal Below Tiller Seam Leased
Jewell Smokeless Coal Corporation – Tiller Seam and Above Leased
CNX Gas Company LLC – CBM Leased
Vicoy McGlothlin Heirs, et al – Oil and Gas
CNX Gas Company LLC – Oil, Gas and CBM Leased (35.39%)
25.05 acres 0.55061%
- 9E. Harrison-Wyatt, LLC, Oxy Tr. 19, Big Axe Tr. 4 (91 Acre Tract) – Coal
Island Creek Coal Company/Consol Energy, Inc. – Coal Below Tiller Seam Leased
Jewell Smokeless Coal Corporation – Tiller Seam and Above Leased
CNX Gas Company LLC – CBM Leased
Jessie Childress Heirs – Oil and Gas (13.20%)
CNX Gas Company LLC – Oil and Gas (86.80%)
33.29 acres 0.73172%
- 9F. Harrison-Wyatt, LLC, Oxy Tr. 19, Big Axe Tr. 4 (91 Acre Tract) – Coal
Island Creek Coal Company/Consol Energy, Inc. – Coal Below Tiller Seam Leased
Jewell Smokeless Coal Corporation – Tiller Seam and Above Leased
CNX Gas Company LLC – CBM Leased
Bill Ratliff, et ux – Oil and Gas
10.63 acres 0.23145%
10. Harrison-Wyatt, LLC, Oxy Tr. 20, Big Axe Tr. 6 (112 Acre Tract) – All Minerals
Island Creek Coal Company/Consol Energy, Inc. – Coal Below Tiller Seam Leased
Jewell Smokeless Coal Corporation – Tiller Seam and Above Leased
CNX Gas Company LLC – Oil, Gas and CBM Leased
110.60 acres 2.43102%

"This title block is for general informational purposes only and does not reflect an analysis of the severance deed and its effect upon coal bed methane ownership and should not be relied upon for such purpose."

CNX Gas Company LLC
VP-8 Sealed Gob 3
Tract Identifications
(4,549.54 Acre Unit)

11. Consolidation Coal Company, et al Big Vein Tr. 116 (626 Acre Tract) – Coal
Island Creek Coal Company/Consol Energy, Inc. – Coal Below Tiller Seam Leased
Jewell Smokeless Coal Corporation – Jawbone Seam Leased
Highland Resources, Inc./North American Resources Corp., Inc., et al – Oil and Gas
CNX Gas Company LLC – Oil and Gas Leased (1/3)
Plum Creek Timberlands, LP, et al – CBM
CNX Gas Company LLC – CBM Leased
16.70 acres 0.36707%
- 12A. Harrison-Wyatt, LLC, Oxy Tr. 18, Big Axe Tr. 5 (567 Acre Tract) – Coal
Island Creek Coal Company/Consol Energy, Inc. – Coal Below Tiller Seam Leased
Jewell Smokeless Coal Corporation – Tiller Seam and Above Leased
CNX Gas Company LLC – CBM Leased
Dianna L. Graham – Oil and Gas
86.38 acres 1.89865%
- 12B. Harrison-Wyatt, LLC, Oxy Tr. 18, Big Axe Tr. 5 (567 Acre Tract) – Coal
Island Creek Coal Company/Consol Energy, Inc. – Coal Below Tiller Seam Leased
Jewell Smokeless Coal Corporation – Tiller Seam and Above Leased
CNX Gas Company LLC – CBM Leased
Billy Ratliff, et ux – Oil and Gas
40.92 acres 0.89943%
- 12C. Harrison-Wyatt, LLC, Oxy Tr. 18, Big Axe Tr. 5 (567 Acre Tract) – Coal
Island Creek Coal Company/Consol Energy, Inc. – Coal Below Tiller Seam Leased
Jewell Smokeless Coal Corporation – Tiller Seam and Above Leased
CNX Gas Company LLC – CBM Leased
Ira Gordon Ratliff – Oil and Gas
44.31 acres 0.97394%
- 12D. Harrison-Wyatt, LLC, Oxy Tr. 18, Big Axe Tr. 5 (567 Acre Tract) – Coal
Island Creek Coal Company/Consol Energy, Inc. – Coal Below Tiller Seam Leased
Jewell Smokeless Coal Corporation – Tiller Seam and Above Leased
CNX Gas Company LLC – CBM Leased
Connie Sue Ratliff – Oil and Gas
15.54 acres 0.34157%
- 12E. Harrison-Wyatt, LLC, Oxy Tr. 18, Big Axe Tr. 5 (567 Acre Tract) – Coal
Island Creek Coal Company/Consol Energy, Inc. – Coal Below Tiller Seam Leased
Jewell Smokeless Coal Corporation – Tiller Seam and Above Leased
CNX Gas Company LLC – CBM Leased
Hershel Street, et ux – Oil and Gas
3.69 acres 0.08111%
- 12F. Harrison-Wyatt, LLC, Oxy Tr. 18, Big Axe Tr. 5 (567 Acre Tract) – Coal
Island Creek Coal Company/Consol Energy, Inc. – Coal Below Tiller Seam Leased
Jewell Smokeless Coal Corporation – Tiller Seam and Above Leased
CNX Gas Company LLC – CBM Leased
Anna P. Ratliff – Oil and Gas
51.52 acres 1.13242%

"This title block is for general informational purposes only and does not reflect an analysis of the severance deed and its effect upon coal bed methane ownership and should not be relied upon for such purpose."

CNX Gas Company LLC
VP-8 Sealed Gob 3
Tract Identifications
(4,549.54 Acre Unit)

- 12G. Harrison-Wyatt, LLC, Oxy Tr. 18, Big Axe Tr. 5 (567 Acre Tract) – Coal
Island Creek Coal Company/Consol Energy, Inc. – Coal Below Tiller Seam Leased
Jewell Smokeless Coal Corporation – Tiller Seam and Above Leased
CNX Gas Company LLC – CBM Leased
Rodney Keith Ratliff – Oil and Gas
2.06 acres 0.04528%
- 13A. Harrison-Wyatt, LLC, Oxy Tr. 27, Big Axe Tr. 13 (200 Acre Tract) – Coal
Island Creek Coal Company/Consol Energy, Inc. – Coal Below Tiller Seam Leased
Jewell Smokeless Coal Corporation – Tiller Seam and Above Leased
CNX Gas Company LLC – CBM Leased
Theresa H. Brents – Oil and Gas
CNX Gas Company LLC – Oil, Gas and CBM Leased
20.67 acres 0.45433%
- 13B. Harrison-Wyatt, LLC, Oxy Tr. 27, Big Axe Tr. 13 (200 Acre Tract) – Coal
Island Creek Coal Company/Consol Energy, Inc. – Coal Below Tiller Seam Leased
Jewell Smokeless Coal Corporation – Tiller Seam and Above Leased
CNX Gas Company LLC – CBM Leased
Buchanan County – Oil and Gas
18.29 acres 0.40202%
- 13C. Harrison-Wyatt, LLC, Oxy Tr. 27, Big Axe Tr. 13 (200 Acre Tract) – Coal
Island Creek Coal Company/Consol Energy, Inc. – Coal Below Tiller Seam Leased
Jewell Smokeless Coal Corporation – Tiller Seam and Above Leased
CNX Gas Company LLC – CBM Leased
Virginia Department of Transportation – Oil and Gas
0.49 acres 0.01077%
- 13D. Harrison-Wyatt, LLC, Oxy Tr. 27, Big Axe Tr. 13 (200 Acre Tract) – Coal
Island Creek Coal Company/Consol Energy, Inc. – Coal Below Tiller Seam Leased
Jewell Smokeless Coal Corporation – Tiller Seam and Above Leased
CNX Gas Company LLC – CBM Leased
Buchanan County Housing Limited Partnership – Oil and Gas
Harrison-Wyatt, LLC (50%) / Buchanan County Housing Limited Partnership (50%) – CBM
0.06 acres 0.00132%
- 14A. Harrison-Wyatt, LLC, Oxy Tr. 31, Big Axe Tr. 29 (450 Acre Tract) – Coal
Island Creek Coal Company/Consol Energy, Inc. – Coal Below Tiller Seam Leased
Jewell Smokeless Coal Corporation – Tiller Seam and Above Leased
CNX Gas Company LLC – CBM Leased
Morgan Living Trust, et al (N. Morgan, et al) – Oil and Gas
Harrison-Wyatt, LLC (50%) / Morgan Living Trust, et al (N. Morgan, et al) (50%) - CBM
CNX Gas Company LLC – Oil, Gas and CBM Leased
256.43 acres 5.63639%
- 14B. Harrison-Wyatt, LLC, Oxy Tr. 31, Big Axe Tr. 29 (450 Acre Tract) – Coal
Island Creek Coal Company/Consol Energy, Inc. – Coal Below Tiller Seam Leased
Jewell Smokeless Coal Corporation – Tiller Seam and Above Leased
CNX Gas Company LLC – CBM Leased
Morgan Living Trust, et al (N. Morgan, et al) – Oil and Gas
Harrison-Wyatt, LLC (50%) / Morgan Living Trust, et al (N. Morgan, et al) (50%) – CBM (97.50%)
CNX Gas Company LLC – Oil, Gas and CBM Leased
59.12 acres 1.29947%

"This title block is for general informational purposes only and does not reflect an analysis of the severance deed and its effect upon coal bed methane ownership and should not be relied upon for such purpose."

CNX Gas Company LLC
VP-8 Sealed Gob 3
Tract Identifications
(4,549.54 Acre Unit)

- 14C. Harrison-Wyatt, LLC, Oxy Tr. 31, Big Axe Tr. 29 (450 Acre Tract) – Coal
Island Creek Coal Company/Consol Energy, Inc. – Coal Below Tiller Seam Leased
Jewell Smokeless Coal Corporation – Tiller Seam and Above Leased
CNX Gas Company LLC – CBM Leased
Morgan Living Trust, et al (N. Morgan, et al) – Oil and Gas
Harrison-Wyatt, LLC (50%) / Morgan Living Trust, et al (N. Morgan, et al) (50%) – CBM (97.50%)
CNX Gas Company LLC – Oil, Gas and CBM Leased
46.71 acres 1.02670%
- 14D. Harrison-Wyatt, LLC, Oxy Tr. 31, Big Axe Tr. 29 (450 Acre Tract) – Coal
Island Creek Coal Company/Consol Energy, Inc. – Coal Below Tiller Seam Leased
Jewell Smokeless Coal Corporation – Tiller Seam and Above Leased
CNX Gas Company LLC – Oil and Gas
Harrison-Wyatt, LLC (50%) / CNX Gas Company LLC (50%) - CBM
CNX Gas Company LLC – CBM Leased
13.58 acres 0.29849%
- 14E. Harrison-Wyatt, LLC, Oxy Tr. 31, Big Axe Tr. 29 (450 Acre Tract) – Coal
Island Creek Coal Company/Consol Energy, Inc. – Coal Below Tiller Seam Leased
Jewell Smokeless Coal Corporation – Tiller Seam and Above Leased
CNX Gas Company LLC – CBM Leased
Delmar Kyla Meadows, et ux – Oil and Gas
CNX Gas Company LLC – Oil, Gas and CBM Leased
3.98 acres 0.08770%
- 14F. Harrison-Wyatt, LLC, Oxy Tr. 31, Big Axe Tr. 29 (450 Acre Tract) – Coal
Island Creek Coal Company/Consol Energy, Inc. – Coal Below Tiller Seam Leased
Jewell Smokeless Coal Corporation – Tiller Seam and Above Leased
CNX Gas Company LLC – CBM Leased
David Meadows, et ux – Oil and Gas
CNX Gas Company LLC – Oil, Gas and CBM Leased
7.93 acres 0.17430%
- 14G. Harrison-Wyatt, LLC, Oxy Tr. 31, Big Axe Tr. 29 (450 Acre Tract) – Coal
Island Creek Coal Company/Consol Energy, Inc. – Coal Below Tiller Seam Leased
Jewell Smokeless Coal Corporation – Tiller Seam and Above Leased
CNX Gas Company LLC – CBM Leased
Rachel Cook – Oil and Gas
Harrison-Wyatt, LLC (50%) / Rachel Cook (50%) - CBM
CNX Gas Company LLC – Oil, Gas and CBM Leased
12.86 acres 0.28267%
- 14H. Harrison-Wyatt, LLC, Oxy Tr. 31, Big Axe Tr. 29 (450 Acre Tract) – Coal
Island Creek Coal Company/Consol Energy, Inc. – Coal Below Tiller Seam Leased
Jewell Smokeless Coal Corporation – Tiller Seam and Above Leased
CNX Gas Company LLC – CBM Leased
Arron Cook – Oil and Gas
Harrison-Wyatt, LLC (50%) / Arron Cook (50%) - CBM
CNX Gas Company LLC – Oil, Gas and CBM Leased
21.55 acres 0.47367%

"This title block is for general informational purposes only and does not reflect an analysis of the severance deed and its effect upon coal bed methane ownership and should not be relied upon for such purpose."

CNX Gas Company LLC
VP-8 Sealed Gob 3
Tract Identifications
(4,549.54 Acre Unit)

15. Garden Realty Corporation, et al (228.74 Acre Tract) – All Minerals
Island Creek Coal Company/Consol Energy, Inc. – Coal Below Tiller Seam Leased
Jewell Smokeless Coal Corporation – Tiller Seam and Above Leased
CNX Gas Company LLC – Oil, Gas and CBM Leased
241.12 acres 5.29988%
16. Morgan Living Trust, et al (N. Morgan, et al Naaman-Norman Morgan) Tr.108 (50 Acre Tract) – Fee
Island Creek Coal Company/Consol Energy, Inc. – Coal Below Tiller Seam Leased
Jewell Smokeless Coal Corporation – Tiller Seam and Above Leased
CNX Gas Company LLC – Oil, Gas and CBM Leased
53.54 acres 1.17882%
17. Harrison-Wyatt, LLC, Oxy Tr. 21, Big Axe Tr. 7 (324 Acre Tract) – All Minerals
Island Creek Coal Company/Consol Energy, Inc. – Coal Below Tiller Seam Leased
Jewell Smokeless Coal Corporation – Tiller Seam and Above Leased
CNX Gas Company LLC – Oil, Gas and CBM Leased
356.36 acres 7.83288%
18. John W. Pobst, et al (Pobst-McGuire 277.35 Acre Tract) – All Minerals
Island Creek Coal Company/Consol Energy, Inc. – Coal Below Tiller Seam Leased
Jewell Smokeless Coal Corporation – Coal Above Drainage Leased
CNX Gas Company LLC – Oil and Gas Leased (55.00%)
CNX Gas Company LLC – CBM Leased
270.92 acres 5.95489%
- 19A. J.P. McGlothlin Heirs (45.00 Acre Tract) – All Minerals (87.50%)
Island Creek Coal Company/Consol Energy, Inc. – Coal (12.50%)
Island Creek Coal Company/Consol Energy, Inc. – Coal Below Tiller Seam Leased
CNX Gas Company LLC – Oil and Gas (12.50%)
CNX Gas Company LLC – Oil, Gas and CBM Leased (87.50%)
31.85 acres 0.70007%
- 19B. J.P. McGlothlin Heirs (77.00 Acre Tract) – All Minerals
Island Creek Coal Company/Consol Energy, Inc. – Coal Below Tiller Seam Leased
CNX Gas Company LLC – Oil, Gas and CBM Leased
84.79 acres 1.86371%
20. Consolidation Coal Company, et al Big Vein Tr. 9 (117.09 Acre Tract) – Coal
Island Creek Coal Company/Consol Energy, Inc. – Coal Below Tiller Seam Leased
Jewell Smokeless Coal Corporation – Tiller and Above Coal Leased
Highland Resources/North American Resources Corporation, et al – Oil and Gas
CNX Gas Company LLC – Oil and Gas Leased (1/3)
Plum Creek Timberland, et al - CBM
CNX Gas Company LLC - CBM Leased
29.46 acres 0.64754%
21. Ralph McGlothlin Heirs (9 Acre Tract) – All Minerals (87.50%)
Island Creek Coal Company/Consol Energy, Inc. – Coal (12.50%)
Island Creek Coal Company/Consol Energy, Inc. – Coal Below Tiller Seam Leased
CNX Gas Company LLC – Oil and Gas (12.50%)
CNX Gas Company LLC – Oil, Gas and CBM Leased (87.50%)
8.94 acres 0.19650%

"This title block is for general informational purposes only and does not reflect an analysis of the severance deed and its effect upon coal bed methane ownership and should not be relied upon for such purpose."

CNX Gas Company LLC
VP-8 Sealed Gob 3
Tract Identifications
(4,549.54 Acre Unit)

22. John W. Pobst, et al (Pobst-McGuire 147 Acre Tract) – All Minerals
Island Creek Coal Company/Consol Energy, Inc. – Coal Below Tiller Seam Leased
Jewell Smokeless Coal Corporation – Coal Above Drainage Leased
CNX Gas Company LLC – Oil and Gas Leased (55.00%)
CNX Gas Company LLC – CBM Leased
114.87 acres 2.52487%
23. Harrison-Wyatt, LLC, Oxy Tr. 40, Big Axe Tr. 12 (155 Acre Tract) – All Minerals
Island Creek Coal Company/Consol Energy, Inc. – Coal Below Tiller Seam Leased
Jewell Smokeless Coal Corporation – Tiller Seam and Above Leased
CNX Gas Company LLC – Oil, Gas and CBM Leased
142.37 acres 3.12933%
- 24A. Harrison-Wyatt, LLC, Oxy Tr. 38, Big Axe Tr. 23 (56 Acre Tract) – Coal
Island Creek Coal Company/Consol Energy, Inc. – Coal Below Tiller Seam Leased
Jewell Smokeless Coal Corporation – Tiller Seam and Above Leased
CNX Gas Company LLC – CBM Leased
Clayton Perkins, et al – Oil and Gas
CNX Gas Company LLC – Oil, Gas and CBM Leased
4.48 acres 0.09847%
- 24B. Harrison-Wyatt, LLC, Oxy Tr. 38, Big Axe Tr. 23 (56 Acre Tract) – Coal
Island Creek Coal Company/Consol Energy, Inc. – Coal Below Tiller Seam Leased
Jewell Smokeless Coal Corporation – Tiller Seam and Above Leased
CNX Gas Company LLC – CBM Leased
Edd Boyd, et al – Oil and Gas
CNX Gas Company LLC – Oil, Gas and CBM Leased
10.49 acres 0.23057%
25. Harrison-Wyatt, LLC, Oxy Tr. 30, Big Axe Tr. 28 (140 Acre Tract) – All Minerals
Island Creek Coal Company/Consol Energy, Inc. – Coal Below Tiller Seam Leased
Jewell Smokeless Coal Corporation – Tiller Seam and Above Leased
CNX Gas Company LLC – Oil, Gas and CBM Leased
76.58 acres 1.68325%
26. Harrison-Wyatt, LLC, Oxy Tr. 52, Big Axe Tr. 14 (187 Acre Tract) – All Minerals
Island Creek Coal Company/Consol Energy, Inc. – Coal Below Tiller Seam Leased
Jewell Smokeless Coal Corporation – Tiller Seam and Above Leased
CNX Gas Company LLC – Oil, Gas and CBM Leased
215.27 acres 4.73169%
27. Harrison-Wyatt, LLC, Oxy Tr. 28, Big Axe Tr. 19 (325 Acre Tract) – All Minerals
Island Creek Coal Company/Consol Energy, Inc. – Coal Below Tiller Seam Leased
Jewell Smokeless Coal Corporation – Tiller Seam and Above Leased
CNX Gas Company LLC – Oil, Gas and CBM Leased
278.53 acres 6.12216%
28. Harrison-Wyatt, LLC, Oxy Tr. 29, Big Axe Tr. 18 (45 Acre Tract) – All Minerals
Island Creek Coal Company/Consol Energy, Inc. – Coal Below Tiller Seam Leased
Jewell Smokeless Coal Corporation – Tiller Seam and Above Leased
CNX Gas Company LLC – Oil, Gas and CBM Leased
46.30 acres 1.01769%

"This title block is for general informational purposes only and does not reflect an analysis of the severance deed and its effect upon coal bed methane ownership and should not be relied upon for such purpose."

CNX Gas Company LLC
VP-8 Sealed Gob 3
Tract Identifications
(4,549.54 Acre Unit)

29. Harrison-Wyatt, LLC, Oxy Tr. 35, Big Axe Tr. 10 (188 Acre Tract) – All Minerals
Island Creek Coal Company/Consol Energy, Inc. – Coal Below Tiller Seam Leased
Jewell Smokeless Coal Corporation – Tiller Seam and Above Leased
CNX Gas Company LLC – Oil, Gas and CBM Leased
18.73 acres 0.41169%
30. Harrison-Wyatt, LLC, Oxy Tr. 34, Big Axe Tr. 27 (428 Acre Tract) – All Minerals
Island Creek Coal Company/Consol Energy, Inc. – Coal Below Tiller Seam Leased
Jewell Smokeless Coal Corporation – Tiller Seam and Above Leased
CNX Gas Company LLC – Oil, Gas and CBM Leased
130.44 acres 2.86710%
31. Cathy Bolling, et al – Minerals (95.00%)
C.R. Bolling – Coal Above Tiller on East Side (5.00%)
Jewell Smokeless Coal Corporation – Coal Above Tiller on West Side (5.00%)
Island Creek Coal Company/Consol Energy, Inc. – Coal Below Tiller (5.00%)
Island Creek Coal Company/Consol Energy, Inc. – Coal Below Tiller Seam Leased (95.00%)
CNX Gas Company LLC – Oil and Gas (5.00%)
CNX Gas Company LLC – Oil, Gas and CBM Leased (95.00%)
30.49 acres 0.67018%
32. Consolidation Coal Company, et al Big Vein Tr. 34 (39.91 Acre Tract) – Coal
Island Creek Coal Company/Consol Energy, Inc. - Coal Below Tiller Seam Leased
Jewell Smokeless Coal Corporation – Tiller and Above Coal Leased
Highland Resources/North American Resources Corporation, et al – Oil and Gas
CNX Gas Company LLC – Oil and Gas Leased (1/3)
Plum Creek Timberland, et al - CBM
CNX Gas Company LLC - CBM Leased
36.55 acres 0.80338%
33. Consolidation Coal Company, et al Big Vein Tr. 142 (68.75 Acre Tract) – Coal
Island Creek Coal Company/Consol Energy, Inc. - Coal Below Tiller Seam Leased
Jewell Smokeless Coal Corporation – Tiller and Above Coal Leased
Highland Resources/North American Resources Corporation, et al – Oil and Gas
CNX Gas Company LLC – Oil and Gas Leased (1/3)
Plum Creek Timberland, et al - CBM
CNX Gas Company LLC - CBM Leased
89.11 acres 1.95866%
34. Harrison-Wyatt, LLC, Oxy Tr. 42, Big Axe Tr. 21 (370 Acre Tract) – All Minerals
Island Creek Coal Company/Consol Energy, Inc. – Coal Below Tiller Seam Leased
Jewell Smokeless Coal Corporation – Tiller Seam and Above Leased
CNX Gas Company LLC – Oil, Gas and CBM Leased
52.28 acres 1.14913%
35. Harrison-Wyatt, LLC, Oxy Tr. 36, Big Axe Tr. 9 (62 Acre Tract) – All Minerals
Island Creek Coal Company/Consol Energy, Inc. – Coal Below Tiller Seam Leased
Jewell Smokeless Coal Corporation – Tiller Seam and Above Leased
CNX Gas Company LLC – Oil, Gas and CBM Leased
7.16 acres 0.15738%

"This title block is for general informational purposes only and does not reflect an analysis of the severance deed and its effect upon coal bed methane ownership and should not be relied upon for such purpose."

CNX Gas Company LLC

VP-8 Sealed Gob 3

Tract Identifications

(4,549.54 Acre Unit)

36. Consolidation Coal Company, et al Big Vein Tr. 123 (11.75 Acre Tract) – Coal
Island Creek Coal Company/Consol Energy, Inc. - Coal Below Tiller Seam Leased
Jewell Smokeless Coal Corporation – Tiller and Above Coal Leased
Highland Resources/North American Resources Corporation, et al – Oil and Gas
CNX Gas Company LLC – Oil and Gas Leased (1/3)
Plum Creek Timberland, et al – CBM
CNX Gas Company LLC – CBM Leased
4.46 acres 0.09803%
37. Consolidation Coal Company, et al Big Vein Tr. 122 (120 Acre Tract) – Coal
Island Creek Coal Company/Consol Energy, Inc. - Coal Below Tiller Seam Leased
Jewell Smokeless Coal Corporation – Tiller and Above Coal Leased
Highland Resources/North American Resources Corporation, et al – Oil and Gas
CNX Gas Company LLC – Oil and Gas Leased (1/3)
Plum Creek Timberland, et al – CBM
CNX Gas Company LLC – CBM Leased
167.58 acres 3.68345%
38. Consolidation Coal Company, et al Big Vein Tr. 47 (69.35 Acre Tract) – Coal
Island Creek Coal Company/Consol Energy, Inc. - Coal Below Tiller Seam Leased
Jewell Smokeless Coal Corporation – Tiller and Above Coal Leased
Highland Resources/North American Resources Corporation, et al – Oil and Gas
CNX Gas Company LLC – Oil and Gas Leased (1/3)
Plum Creek Timberland, et al – CBM
CNX Gas Company LLC – CBM Leased
16.05 acres 0.35278%
39. Consolidation Coal Company, et al Big Vein Tr. 46 (116.90 Acre Tract) – Coal
Island Creek Coal Company/Consol Energy, Inc. - Coal Below Tiller Seam Leased
Jewell Smokeless Coal Corporation – Tiller and Above Coal Leased
Highland Resources/North American Resources Corporation, et al – Oil and Gas
CNX Gas Company LLC – Oil and Gas Leased (1/3)
Plum Creek Timberland, et al – CBM
CNX Gas Company LLC – CBM Leased
119.64 acres 2.62972%
40. John W. Pobst, et al (Pobst-McGuire 17.44 Acre Tract) – All Minerals
Island Creek Coal Company/Consol Energy, Inc. – Coal Below Tiller Seam Leased
Jewell Smokeless Coal Corporation – Coal Above Drainage Leased
CNX Gas Company LLC – Oil and Gas Leased (30.00%)
CNX Gas Company LLC – CBM Leased (75.00%)
15.76 0.34641%
41. John W. Pobst, et al (Pobst-McGuire 47.70 Acre Tract) – All Minerals
Island Creek Coal Company/Consol Energy, Inc. – Coal Below Tiller Seam Leased
Jewell Smokeless Coal Corporation – Coal Above Drainage Leased
CNX Gas Company LLC – Oil and Gas Leased (30.00%)
CNX Gas Company LLC – CBM Leased (75.00%)
10.67 acres 0.23453%

"This title block is for general informational purposes only and does not reflect an analysis of the severance deed and its effect upon coal bed methane ownership and should not be relied upon for such purpose."

CNX Gas Company LLC
VP-8 Sealed Gob 3
Tract Identifications
(4,549.54 Acre Unit)

42. W.W. McGlothlin, et al (40 Acre Tract) – All Minerals Except P-3 Seam
Island Creek Coal Company/Consol Energy, Inc. – P-3 Seam
CNX Gas Company LLC – Oil, Gas and CBM Leased (11.255%)
15.72 acres 0.34653%
43. John W. Pobst, et al (Pobst-McGuire Tr. 3 120.90 Acre Tract) – All Minerals
Island Creek Coal Company/Consol Energy, Inc. – Coal Below Tiller Seam Leased
Jewell Smokeless Coal Corporation – Coal Above Drainage Leased
CNX Gas Company LLC – Oil and Gas Leased (55.00%)
CNX Gas Company LLC – CBM Leased
103.24 acres 2.26924%
44. Island Creek Coal Company/Consol Energy, Inc. – Coal
CNX Gas Company LLC – Oil, Gas and CBM
0.47 acres 0.01033%
- 45A. Ellen Fletcher, et al (Edith Rowe Ray Heirs, et al 148 Acre Tract) – All Coal except 16.67% of P-3 Seam
Island Creek Coal Company/Consol Energy, Inc. – Coal Below Tiller seam Leased (83.33%)
Island Creek Coal Company/Consol Energy, Inc. – P-3 Seam (16.67%)
CNX Gas Company LLC – CBM in the P-3 Seam (16.67%)
CNX Gas Company LLC – CBM Leased (97.22%)
Gladys Edith Rowe Heirs – Oil and Gas
CNX Gas Company LLC – Oil, Gas and CBM Leased
20.24 acres 0.44488%
- 45B. Ellen Fletcher, et al (Edith Rowe Ray Heirs, et al 2.83 p/o 6,182 Acre Tr.) – All Coal except 16.67% of P-3 Seam
Island Creek Coal Company/Consol Energy, Inc. – Coal Below Tiller Seam Leased (83.33%)
Island Creek Coal Company/Consol Energy, Inc. – P-3 Seam (16.67%)
CNX Gas Company LLC – CBM in the P-3 Seam (16.67%)
CNX Gas Company LLC – CBM Leased (97.22%)
Gladys Edith Rowe Heirs – Oil and Gas
CNX Gas Company LLC – Oil and Gas Leased (16.67%)
CNX Gas Company LLC – CBM Leased
1.20 acres 0.02638%
46. Consolidation Coal Company, et al Big Vein Tr. 19 (117.04 Acre Tract) – Coal
Island Creek Coal Company/Consol Energy, Inc. – Coal Below Tiller Seam Leased
Jewell Smokeless Coal Corporation – Tiller and Above Coal Leased
Highland Resources/North American Resources Corporation, et al – Oil and Gas
CNX Gas Company LLC – Oil and Gas Leased (1/3)
Plum Creek Timberland, et al - CBM
CNX Gas Company LLC - CBM Leased
10.31 acres 0.22662%
47. John W. Pobst, et al (Pobst-McGuire 124 Acre Tract) – All Minerals
Island Creek Coal Company/Consol Energy, Inc. – Coal Below Tiller Seam Leased
Jewell Smokeless Coal Corporation – Coal Above Drainage Leased
CNX Gas Company LLC – Oil and Gas Leased (55.00%)
CNX Gas Company LLC – CBM Leased
5.54 acres 0.12177%

"This title block is for general informational purposes only and does not reflect an analysis of the severance deed and its effect upon coal bed methane ownership and should not be relied upon for such purpose."

CNX Gas Company LLC
VP-8 Sealed Gob 3
Tract Identifications
(4,549.54 Acre Unit)

48. W.W. McGlothlin, et al (2 Acre Tract) – Fee Except P-3 Seam
Island Creek Coal Company/Consol Energy, Inc. – P-3 Seam
CNX Gas Company LLC – Oil, Gas and CBM Leased (11.255%)
0.48 acres 0.01055%
49. James C. Hess, et ux - Fee
0.57 acres 0.01253%
50. Lee Roy Rasriake – Fee
0.84 acres 0.01846%
51. Harrison-Wyatt, LLC, Oxy Tr. 37, Big Axe Tr. 15 (105 Acre Tract) – Coal
Island Creek Coal Company/Consol Energy, Inc. – Coal Below Tiller Seam Leased
Jewell Smokeless Coal Corporation – Tiller Seam and Above Leased
CNX Gas Company LLC – CBM Leased
Frank Howard Heirs – Oil and Gas (50.00%)
James Tiller Heirs – Oil and Gas (50.00%)
0.01 acres 0.00022%
52. John W. Pobst, et al (Pobst-McGuire 4.87 Acre Tract) – All Minerals
Island Creek Coal Company/Consol Energy, Inc. – Coal Below Tiller Seam Leased
Jewell Smokeless Coal Corporation – Coal Above Drainage Leased
CNX Gas Company LLC – Oil and Gas (30%)
CNX Gas Company LLC – CBM Leased (75%)
4.73 acres 0.10397%
53. Ellen Fletcher, et al (Edith Rowe Ray Heirs, et al 0.73/2.62 Acre Tracts) – All Coal except 1/6 of P-3 Seam
Island Creek Coal Company/Consol Energy, Inc. – Coal Below Tiller Seam Leased (83.3333%)
Island Creek Coal Company/Consol Energy, Inc. – P-3 Seam (16.67%)
CNX Gas Company LLC – CBM in the P-3 Seam (16.67%)
CNX Gas Company LLC – CBM Leased (97.22%)
Gladys Edith Rowe Heirs, et al – Oil and Gas
CNX Gas Company LLC – Oil, Gas and CBM Leased
2.92 acres 0.06418%
54. Commonwealth of Virginia – Fee less P-3 Seam
Island Creek Coal Company/Consol Energy, Inc. – P-3 Seam
CNX Gas Company LLC – CBM In P-3 Seam
1.02 Acres 0.02242%

"This title block is for general informational purposes only and does not reflect an analysis of the severance deed and its effect upon coal bed methane ownership and should not be relied upon for such purpose."

Exhibit B-2
 VP8 - Sealed Gob Unit #3
 VP8SGU3
 VGOB Docket # 06-0321-1598-02
 Buchanan County, VA
 List of all Owners/Claimants to be Dismissed
 (4549.54 Acres)

NOTE: % of Unit needs to stay at 7 decimal places due to the SGU
 Modification was submitted to the VGOB at this percentage.

	Acres in Unit	Percent of Unit	To be Dismissed
I. COAL OWNERSHIP			
<u>Tract #45A - 20.24 acres</u>			
(1) Edith Rowe Ray Heirs, Devisees, Successors or Assigns, et al. (Coal except P3-Seam) (148.00 Acre Tract)	20.24 acres	0.44488%	
(k) Aldon & Gladys Edith Rowe Devisees, Successors or Assigns (1/6)			
(k.1) Geraldine Hale P.O. Box 64 Lanexa, VA 23089	0.84 acres 1/24 of 20.24 acres	0.01854%	Leased
(k.2) Evelyn Rowe P. O. Box 907, 153 Ball Hollow Road Honaker, VA 24260	0.84 acres 1/24 of 20.24 acres	0.01854%	Leased
(k.3) Judith R. Nisich P.O. Box 197 Lanexa, VA 23089	0.84 acres 1/24 of 20.24 acres	0.01854%	Leased
(k.4) Jean Rowe 6098 Garden Creek Road Rowe, VA 24646	0.84 acres 1/24 of 20.24 acres	0.01854%	Leased
<u>Tract #45B - 1.20 acres</u>			
(1) Edith Rowe Ray Heirs, Devisees, Successors or Assigns, et al. (Coal except P3-Seam) (2.83 acres p/o 6.182 Acre Tract)	1.20 acres	0.02638%	
(k) Aldon & Gladys Edith Rowe Devisees, Successors or Assigns (1/6)			
(k.1) Geraldine Hale P.O. Box 64 Lanexa, VA 23089	0.05 acres 1/24 of 1.20 acres	0.00110%	Leased
(k.2) Evelyn Rowe P. O. Box 907, 153 Ball Hollow Road Honaker, VA 24260	0.05 acres 1/24 of 1.20 acres	0.00110%	Leased
(k.3) Judith R. Nisich P.O. Box 197 Lanexa, VA 23089	0.05 acres 1/24 of 1.20 acres	0.00110%	Leased
(k.4) Jean Rowe 6098 Garden Creek Road Rowe, VA 24646	0.05 acres 1/24 of 1.20 acres	0.00110%	Leased
<u>Tract #48 - 0.48 acres</u>			
W.W. McGlothlin, et al. (B.F. & Annie McGlothlin - 2 Acre Tract)	0.48 acres	0.01055%	
(1) E.P. McGlothlin Heirs, Devisees, Successors or Assigns (1/11)			
(a) Benny McGlothlin Heirs, Devisees, Successors or Assigns (1/33)			
(a.1) Shauna Condry 505 Lucy Rd. Kingsport, TN 37660-6530	0.005 acres 1/99 of 0.48 acres	0.00011%	Leased

Exhibit B-2
 VP8 - Sealed Gob Unit #3
 VP8SGU3
 VGOB Docket # 06-0321-1598-02
 Buchanan County, VA
 List of all Owners/Claimants to be Dismissed
 (4549.54 Acres)

NOTE: % of Unit needs to stay at 7 decimal places due to the SGU Modification was submitted to the VGOB at this percentage.

	Acres in Unit	Percent of Unit	To be Dismissed
(a.2) Jon McGlothlin 1605 Seaver Road Kingsport, TN 37660	0.005 acres 1/99 of 0.48 acres	0.00011%	Leased
(a.3) Logan McGlothlin 224 Legion Street Weber City, VA 24290	0.005 acres 1/99 of 0.48 acres	0.00011%	Leased
(b) Bonnie McGlothlin 2267 Roberts Creek Road Hillons, VA 24258	0.015 acres 1/33 of 0.48 acres	0.00032%	Leased
(9) John W. McGlothlin Heirs, Devisees, Successors or Assigns (1/11)			
(a) Francis Ann Borkey 9608 Gaslight Place Richmond, VA 23229	0.006 acres 1/77 of 0.48 acres	0.00014%	Leased
(b) James Lloyd McGlothlin 998 Glenwood Street Cedar Bluff, VA 24609	0.006 acres 1/77 of 0.48 acres	0.00014%	Leased
(c) Una Lee Mulligan Bailey Box 61 Richlands, VA 24641	0.006 acres 1/77 of 0.48 acres	0.00014%	Leased
(e) Norman L. McGlothlin 6239 Oakleaf Lane N. Fayetteville, PA 17222	0.006 acres 1/77 of 0.48 acres	0.00014%	Leased

II. OIL & GAS OWNERSHIP

Tract #45A - 20.24 acres

(1) Aldon & Gladys Edith Rowe Devisees, Successors or Assigns (148 acre tract)	20.24 acres	0.44488%	
(a) Geraldine Hale P.O. Box 64 Lanexa, VA 23089	5.06 acres 1/4 of 20.24 acres	0.11122%	Leased
(b) Evelyn Rowe P. O. Box 907, 153 Ball Hollow Road Honaker, VA 24260	5.06 acres 1/4 of 20.24 acres	0.11122%	Leased
(c) Judith R. Nisich P.O. Box 197 Lanexa, VA 23089	5.06 acres 1/4 of 20.24 acres	0.11122%	Leased
(d) Jean Rowe 6098 Garden Creek Road Rowe, VA 24646	5.06 acres 1/4 of 20.24 acres	0.11122%	Leased

Tract #4B - 0.48 acres

W.W. McGlothlin, et al. (B.F. & Annie McGlothlin - 2 Acre Tract)	0.48 acres	0.01055%	
B, F. & Annie McGlothlin Heirs, Devisees, Successors or Assigns			
(1) E.P. McGlothlin Heirs, Devisees, Successors or Assigns (1/11)			
(a) Benny McGlothlin Heirs, Devisees, Successors or Assigns (1/33)			
(a.1) Shauna Condry 505 Lucy Rd. Kingsport, TN 37660-6530	0.005 acres 1/99 of 0.48 acres	0.00011%	Leased

Exhibit B-2
 VP8 - Sealed Gob Unit #3
 VP8SGU3
 VGOB Docket # 06-0321-1598-02
 Buchanan County, VA
 List of all Owners/Claimants to be Dismissed
 (4549.54 Acres)

NOTE: % of Unit needs to stay at 7 decimal places due to the SGU
 Modification was submitted to the VGOB at this percentage.

	Acres in Unit	Percent of Unit	To be Dismissed
(a.2) Jon McGlothlin 1805 Seaver Road Kingsport, TN 37660	0.005 acres 1/99 of 0.48 acres	0.00011%	Leased
(a.3) Logan McGlothlin 224 Legion Street Weber City, VA 24290	0.005 acres 1/99 of 0.48 acres	0.00011%	Leased
(9) John W. McGlothlin Heirs, devisees, Successors or Assigns (1/11)			
(a) Francis Ann Borkey 9608 Gaslight Place Richmond, VA 23229	0.006 acres 1/77 of 0.48 acres	0.00014%	Leased
(b) James Lloyd McGlothlin 998 Glenwood Street Cedar Bluff, VA 24609	0.006 acres 1/77 of 0.48 acres	0.00014%	Leased
(c) Una Lee Mulligan Bailey Box 51 Richlands, VA 24641	0.006 acres 1/77 of 0.48 acres	0.00014%	Leased
(e) Norman L. McGlothlin 6239 Oakleaf Lane N. Fayetteville, PA 17222	0.006 acres 1/77 of 0.48 acres	0.00014%	Leased

Exhibit B-3
 VP8 - Sealed Gob Unit #3
 VGOB Docket # 06-0321-1598-02
 Buchanan County, VA
 List of all Unleased Owners/Claimants
 (4549.54 Acres)

	Acres in Unit	Percent of Unit	Election
I. COAL OWNERSHIP			
<u>Tract #42 - 15.72 acres</u>			
W.W. McGlothlin, et al. (B.F. & Annie McGlothlin - 40 Acre Tract)	15.72 acres	0.34553%	
<i>NOTE: Heirs listed in (1) thru (11) are for "All Minerals except the P3 Seam of Coal"</i>			
(1) E.P. McGlothlin Heirs, Devisees, Successors or Assigns (1/11):			
(a) Benny McGlothlin Heirs, Devisees, Successors or Assigns (1/33):			
(a.1) Shauna Condry 505 Lucy Rd. Kingsport, TN 37660-6530	0.159 acres 1/99 of 15.72 acres	0.00349%	Deemed Leased
(a.2) Jon McGlothlin 1605 Seaver Road Kingsport, TN 37660	0.159 acres 1/99 of 15.72 acres	0.00349%	Deemed Leased
(a.3) Logan McGlothlin 224 Legion Street Weber City, VA 24290	0.159 acres 1/99 of 15.72 acres	0.00349%	Deemed Leased
(b) Bonnie McGlothlin 2267 Roberts Creek Road Hilons, VA 24258	0.476 acres 1/33 of 15.72 acres	0.01047%	Deemed Leased
(c) Ralph Edward McGlothlin 94 Collins Crest Cedar Bluff, VA 24609	0.476 acres 1/33 of 15.72 acres	0.01047%	Deemed Leased
(2) H.L. McGlothlin Heirs, Devisees, Successors or Assigns (1/11):			
(a) Robert D. McGlothlin Heirs, Devisees, Successors or Assigns			
(a.1) Patricia S. McGlothlin 6293 Wilderness Road Dublin, VA 24084	0.715 acres 1/22 of 15.72 acres	0.01571%	Deemed Leased
(b) Harold McGlothlin Heirs, Devisees, Successors or Assigns			
(b.1) Ruby B. McGlothlin Heirs, Devisees, Successors or Assigns - Documentation Pending			
(b.1.1) Ann Lilly 16540 Heron Coach Way #406 Fort Myers, FL 33908	0.715 acres 1/22 of 15.72 acres	0.01571%	Deemed Leased
(3) Helen E. Counts Heirs, Devisees, Successors or Assigns (1/11):			
(a) Bascom "Buddy" B. B. Matney 4841 25th Road Nth Arlington, VA 22207-2648	0.476 acres 1/33 of 15.72 acres	0.01047%	Deemed Leased
(b) Helen Carol Mamone 600 Alexandria Circle Bluefield, VA 24605-9241	0.476 acres 1/33 of 15.72 acres	0.01047%	Deemed Leased
(c) Ann C. Rauehauser 28 Bog Meadow Road Sharon, CT 06069	0.476 acres 1/33 of 15.72 acres	0.01047%	Deemed Leased

Exhibit B-3
 VP8 - Sealed Gob Unit #3
 VGOB Docket # 06-0321-1598-02
 Buchanan County, VA
 List of all Unleased Owners/Claimants
 (4549.54 Acres)

	Acres in Unit	Percent of Unit	Election
(4) B.F. McGlothlin Heirs, Devisees, Successors or Assigns (1/11)			
(a) Joseph Blair McGlothlin P. O. Box 71 Cedar Bluff, VA 24609	0.715 acres 1/22 of 15.72 acres	0.01571%	Deemed Leased
(b) Katherine M. & John Warren 2208 Wingfield Road Charlottesville, VA 22901	0.715 acres 1/22 of 15.72 acres	0.01571%	Deemed Leased
(5) Nannie P. Lockhart Heirs, Devisees, Successors or Assigns (1/11)			
(a) Violet Doris Smith 9625 Alfaree Road North Chesterfield, VA 23237	0.715 acres 1/22 of 15.72 acres	0.01571%	Deemed Leased
(b) Fred Presley 6814 Pounding Mill Branch Road Pounding Mill, VA 24637	0.715 acres 1/22 of 15.72 acres	0.01571%	Deemed Leased
(6) J.S. McGlothlin Heirs, Devisees, Successors or Assigns (1/11)			
(a) Donald S. McGlothlin, Sr. Heirs Devisees, Successors or Assigns			
(a.1) Mary McGlothlin P.O. Box 909 Grundy, VA 24614	0.476 acres 1/33 of 15.72 acres	0.01047%	Deemed Leased
(b) Billy Sue Dixon Heirs, Devisees, Successors or Assigns			
(b.1) Hobart Dixon Heirs, Devisees, Successors or Assigns (1/33)			
(b.1.1) Kenna Dixon Moose 309 Lindsey Street Bristol, VA 24201	0.238 acres 1/66 of 15.72 acres	0.00524%	Deemed Leased
(b.1.2) Michael McKenley Dixon 21045 Campground Rd. Bristol, VA 24202	0.238 acres 1/66 of 15.72 acres	0.00524%	Deemed Leased
(c) Peggy & Henry Durham 607 S. Westland Avenue Tampa, FL 33606	0.476 acres 1/33 of 15.72 acres	0.01047%	Deemed Leased
(7) Rose Myrtle Wampler Heirs, Devisees, Successors or Assigns (1/11) - <i>Documentation Pending</i>			
(a) Sherry W. Bennett 155 Mountain Ave Rocky Mount, VA 24151	0.476 acres 1/33 of 15.72 acres	0.01047%	Deemed Leased
(b) Pauline W. Shortridge 9217 Brentsville Road Manassas, VA 20112	0.476 acres 1/33 of 15.72 acres	0.01047%	Deemed Leased
(c) Floyd Edmund Wampler 5124 Garden Place Court Rock Hill, SC 29732	0.476 acres 1/33 of 15.72 acres	0.01047%	Deemed Leased
(8) Woodrow McGlothlin Heirs, Devisees, Successors or Assigns (1/11)			

Exhibit B-3
 VP8 - Sealed Gob Unit #3
 VGOB Docket # 06-0321-1598-02
 Buchanan County, VA
 List of all Unleased Owners/Claimants
 (4549.54 Acres)

	Acres in Unit	Percent of Unit	Election
(a) Trustee Woodrow McGlothlin Trust c/o Thomas D. McGlothlin, Executor 1005 Glenway Avenue Bristol, VA 24201	1.429 acres 1/11 of 15.72 acres	0.03141%	Deemed Leased
(9) John W. McGlothlin Heirs, Devisees, Successors or Assigns (1/11)			
(a) Francis Ann Borkey 9608 Gaslight Place Richmond, VA 23229	0.204 acres 1/77 of 15.72 acres	0.00449%	Deemed Leased
(b) James Lloyd McGlothlin 998 Glenwood Street Cedar Bluff, VA 24609	0.204 acres 1/77 of 15.72 acres	0.00449%	Deemed Leased
(c) Una Lee Mulligan Balfey Box 51 Richlands, VA 24641	0.204 acres 1/77 of 15.72 acres	0.00449%	Deemed Leased
(d) Cecil Earl McGlothlin Heirs, Devisees, Successors or Assigns			
(d.1) McGlothlin Living Trust Joyce McGlothlin, Trustee P.O. Box 2417 Cookeville, TN 38502	0.204 acres 1/77 of 15.72 acres	0.00449%	Deemed Leased
(e) Norman L. McGlothlin 6239 Oakleaf Lane N. Fayetteville, PA 17222	0.204 acres 1/77 of 15.72 acres	0.00449%	Deemed Leased
(f) Ernest McGlothlin Heirs, Devisees, Successors or Assigns			
(f.1) Doris Ann McGlothlin P. O. Box 428 Raven, VA 24639	0.408 acres 2/77 of 15.72 acres	0.00897%	Deemed Leased
(10) Harvey G. McGlothlin Heirs, Devisees, Successors or Assigns (1/11)			
(a) Dorothy Mullins Heirs, Devisees, Successors or Assigns (1/33)			
(a.1) Ann Mullins Washburn 3343 Nottingham Drive Tallahassee, FL 32312	0.238 acres 1/66 of 15.72 acres	0.00524%	Deemed Leased
(a.2) Michael M. Mullins 1445 Westerly Terrace Los Angeles, CA 90026	0.238 acres 1/66 of 15.72 acres	0.00524%	Deemed Leased
(b) Charles Robert Dixon Heirs, Devisees, Successors or Assigns			
(b.1) Charleen Dixon Seale 2653 Suffolk Street Kingsport, TN 37660	0.476 acres 1/33 of 15.72 acres	0.01047%	Deemed Leased
(c) Gladys Jessee 413 North Street Richlands, VA 24641	0.476 acres 1/33 of 15.72 acres	0.01047%	Deemed Leased
(11) Frankie Mae Street Heirs, Devisees, Successors or Assigns (1/11)			
(a) W.A. Street Heirs Trust (1/11)			

Exhibit B-3
 VPB - Sealed Gob Unit #3
 VGOB Docket # 06-0321-1598-02
 Buchanan County, VA
 List of all Unleased Owners/Claimants
 (4549.54 Acres)

	Acres in Unit	Percent of Unit	Election
(a.1) W.A. Street Heirs Trust c/o Hiram A. Street 4601 Gulf Shore Blvd., North Enclave No. 10 Naples, FL 33910	0.357 acres 1/44 of 15.72 acres	0.00785%	Deemed Leased
(a.2) W.A. Street Heirs Trust c/o Nicholas D. Street 101 Lick Branch Rd. Bristol, TN 37620	0.357 acres 1/44 of 15.72 acres	0.00785%	Deemed Leased
(a.3) W.A. Street Heirs Trust c/o James H. Street PO Box 2100 Grundy, VA 24614	0.357 acres 1/44 of 15.72 acres	0.00785%	Deemed Leased
(a.4) W.A. Street Heirs Trust c/o Daniel Street PO Box 2100 Grundy, VA 24614	0.357 acres 1/44 of 15.72 acres	0.00785%	Deemed Leased
	Acreege in Tract Unleased	15.72	
	Percentage of Tract Unleased	0.3455%	
<u>Tract #48 - 0.48 acres</u>			
W.W. McGlothlin, et al. (B.F. & Annie McGlothlin - 2 Acre Tract)	0.48 acres	0.01055%	
(1) E.P. McGlothlin Heirs, Devisees, Successors or Assigns (1/11)			
(c) Ralph Edward McGlothlin 94 Collins Crest Cedar Bluff, VA 24609	0.015 acres 1/33 of 0.48 acres	0.00032%	Deemed Leased
(2) H.L. McGlothlin Heirs, Devisees, Successors or Assigns (1/11)			
(a) Robert D. McGlothlin Heirs, Devisees, Successors or Assigns			
(a.1) Patricia S. McGlothlin 6293 Wilderness Road Dublin, VA 24084	0.022 acres 1/22 of 0.48 acres	0.00048%	Deemed Leased
(b) Harold McGlothlin Heirs, Devisees, Successors or Assigns			
(b.1) Ruby B. McGlothlin Heirs, Devisees, Successors or Assigns - Documentation Pending			
(b.1.1) Ann Lilly 18540 Heron Coach Way #406 Fort Myers, FL 33908	0.022 acres 1/22 of 0.48 acres	0.00048%	Deemed Leased
(3) Helen E. Counts Heirs, Devisees, Successors or Assigns (1/11)			
(a) Bascom "Buddy" B. B. Matney 4841 25th Road Nth Arlington, VA 22207-2648	0.015 acres 1/33 of 0.48 acres	0.00032%	Deemed Leased
(b) Helen Carol Mamone 600 Alexandria Circle Bluefield, VA 24605-9241	0.015 acres 1/33 of 0.48 acres	0.00032%	Deemed Leased
(c) Ann C. Rauehauser 28 Bog Meadow Road Sharon, CT 06069	0.015 acres 1/33 of 0.48 acres	0.00032%	Deemed Leased

Exhibit B-3
 VP8 - Sealed Gob Unit #3
 VGOB Docket # 06-0321-1598-02
 Buchanan County, VA
 List of all Unleased Owners/Claimants
 (4549.54 Acres)

	Acres in Unit	Percent of Unit	Election
(4) B F. McGlothlin Heirs, Devisees, Successors or Assigns (1/11)			
(a) Joseph Blair McGlothlin P. O. Box 71 Cedar Bluff, VA 24609	0.022 acres 1/22 of 0.48 acres	0.00048%	Deemed Leased
(b) Katherine M. & John Warren 2208 Wingfield Road Charlottesville, VA 22901	0.022 acres 1/22 of 0.48 acres	0.00048%	Deemed Leased
(5) Nannie P. Lockhart Heirs, Devisees, Successors or Assigns (1/11)			
(a) Violet Doris Smith 9625 Alfaree Road North Chesterfield, VA 23237	0.022 acres 1/22 of 0.48 acres	0.00048%	Deemed Leased
(b) Fred Presley 6814 Pounding Mill Branch Road Pounding Mill, VA 24637	0.022 acres 1/22 of 0.48 acres	0.00048%	Deemed Leased
(6) J.S. McGlothlin Heirs, Devisees, Successors or Assigns (1/11)			
(a) Donald S. McGlothlin, Sr. Heirs Devisees, Successors or Assigns			
(a.1) Mary McGlothlin P.O. Box 909 Grundy, VA 24614	0.015 acres 1/33 of 0.48 acres	0.00032%	Deemed Leased
(b) Billy Sue Dixon Heirs, Devisees, Successors or Assigns			
(b.1) Hobart Dixon Heirs, Devisees, Successors or Assigns (1/33)			
(b.1.1) Kenna Dixon Moose 309 Lindsey Street Bristol, VA 24201	0.007 acres 1/66 of 0.48 acres	0.00016%	Deemed Leased
(b.1.2) Michael McKenley Dixon 21045 Campground Rd. Bristol, VA 24202	0.007 acres 1/66 of 0.48 acres	0.00016%	Deemed Leased
(c) Peggy & Henry Durham 607 S. Westland Avenue Tampa, FL 33606	0.015 acres 1/33 of 0.48 acres	0.00032%	Deemed Leased
(7) Rose Myrtle Wampler Heirs, Devisees, Successors or Assigns (1/11) - Documentation Pending			
(a) Sherry W. Bennett 155 Mountain Ave Rocky Mount, VA 24151	0.015 acres 1/33 of 0.48 acres	0.00032%	Deemed Leased
(b) Pauline W. Shortridge 9217 Brentsville Road Manassas, VA 20112	0.015 acres 1/33 of 0.48 acres	0.00032%	Deemed Leased
(c) Floyd Edmund Wampler 5124 Garden Place Court Rock Hill, SC 29732	0.015 acres 1/33 of 0.48 acres	0.00032%	Deemed Leased
(8) Woodrow McGlothlin Heirs, Devisees, Successors or Assigns (1/11)			

Exhibit B-3
 VP8 - Sealed Gob Unit #3
 VGOB Docket # 06-0321-1598-02
 Buchanan County, VA
 List of all Unleased Owners/Claimants
 (4549.54 Acres)

	Acres in Unit	Percent of Unit	Election
(a) Trustee Woodrow McGlothlin Trust c/o Thomas D. McGlothlin, Executor 1005 Glenway Avenue Bristol, VA 24201	0.044 acres 1/11 of 0.48 acres	0.00096%	Deemed Leased
(9) John W. McGlothlin Heirs, Devisees, Successors or Assigns (1/11)			
(d) Cecil Earl McGlothlin Heirs, Devisees, Successors or Assigns			
(d.1) McGlothlin Living Trust Joyce McGlothlin, Trustee P.O. Box 2417 Cookeville, TN 38502	0.006 acres 1/77 of 0.48 acres	0.00014%	Deemed Leased
(f) Ernest McGlothlin Heirs, Devisees, Successors or Assigns			
(f.1) Doris Ann McGlothlin P. O. Box 428 Raven, VA 24639	0.012 acres 2/77 of 0.48 acres	0.00027%	Deemed Leased
(10) Harvey G. McGlothlin Heirs, Devisees, Successors or Assigns (1/11)			
(a) Dorothy Mullins Heirs, Devisees, Successors or Assigns (1/33)			
(a.1) Ann Mullins Washburn 3343 Notingham Drive Tallahassee, FL 32312	0.007 acres 1/66 of 0.48 acres	0.00016%	Deemed Leased
(a.2) Michael M. Mullins 1445 Westerly Terrace Los Angeles, CA 90026	0.007 acres 1/66 of 0.48 acres	0.00016%	Deemed Leased
(b) Charles Robert Dixon Heirs, Devisees, Successors or Assigns			
(b.1) Charleen Dixon Seale 2653 Suffolk Street Kingsport, TN 37660	0.015 acres 1/33 of 0.48 acres	0.00032%	Deemed Leased
(c) Gladys Jessee 413 North Street Richlands, VA 24641	0.015 acres 1/33 of 0.48 acres	0.00032%	Deemed Leased
(11) Frankie Mae Street Heirs, Devisees, Successors or Assigns (1/11)			
(a) W.A. Street Heirs Trust (1/11)			
(a.1) W.A. Street Heirs Trust c/o Hiram A. Street 4601 Gulf Shore Blvd., North Enclave No. 10 Naples, FL 33910	0.011 acres 1/44 of 0.48 acres	0.00024%	Deemed Leased
(a.2) W.A. Street Heirs Trust c/o Nicholas D. Street 101 Lick Branch Rd. Bristol, TN 37620	0.011 acres 1/44 of 0.48 acres	0.00024%	Deemed Leased
(a.3) W.A. Street Heirs Trust c/o James H. Street PO Box 2100 Grundy, VA 24614	0.011 acres 1/44 of 0.48 acres	0.00024%	Deemed Leased

Exhibit B-3
 VP8 - Sealed Gob Unit #3
 VGOB Docket # 06-0321-1598-02
 Buchanan County, VA
 List of all Unleased Owners/Claimants
 (4549.54 Acres)

	Acres in Unit	Percent of Unit	Election
(a.4) W.A. Street Heirs Trust c/o Daniel Street PO Box 2100 Grundy, VA 24614	0.011 acres 1/44 of 0.48 acres	0.00024%	Deemed Leased
Acreage in Tract Unleased	0.43		
Percentage of Tract Unleased		0.0094%	
<u>Tract #49 - 0.57 acres</u>			
(1) James C. Hess, et ux. P.O. Box 119 Rowe, VA 24646	0.57 acres	0.01253%	Deemed Leased
<u>Tract #50 - 0.84 acres</u>			
(1) Lee Roy Rasnake 2645 Lick Run Road Blacksburg, VA 24060	0.84 acres	0.01846%	Deemed Leased
<u>Tract #54 - 1.02 acres</u>			
(1) Commonwealth of Virginia (Coal except P3-Seam) Virginia Department of Transportation 870 Bonham Rd Bristol, VA 24201	1.02 acres	0.02242%	Deemed Leased
<u>TOTAL COAL UNLEASED:</u>			
Acreage in Unit	18.58		
Percentage of Unit		0.4083%	

II. OIL & GAS OWNERSHIP

Tract #2E - 30.12 acres

(1) Tilda Cordilla Cox Keene, et al. (30.00 Acre Tract)	30.12 acres	0.66204%	
(b) Tilda Cordilla Cox Keene, et al. (1/13)			
(b.1) Tilda Cordilla Cox Keene Address Unknown	0.58 acres 1/52 of 30.12 acres	0.01273%	Deemed Leased
(b.2) Sarah Cox Address Unknown	0.58 acres 1/52 of 30.12 acres	0.01273%	Deemed Leased
(b.3) Coy Cox Address Unknown	0.58 acres 1/52 of 30.12 acres	0.01273%	Deemed Leased
(b.4) Catherine Cox Address Unknown	0.58 acres 1/52 of 30.12 acres	0.01273%	Deemed Leased
Acreage in Tract Unleased	2.32		
Percentage of Tract Unleased		0.0509%	

Tract #2H - 62.55 acres

W.W. Baldwin Heirs, Devisees, Successors or Assigns (100.00 Acre O&G tract) (Overlies p/o Big Axe Tract 30 - 900 Acre Coal only tract)	62.55 acres	1.37486%	
(3) J.W.W. Baldwin Heirs, Devisees, Successors or Assigns (1/8)			
(b) Donald Stass Baldwin PO Box 97 Vansant, VA 24656	2.234 acres 1/28 of 62.55 acres	0.04910%	Deemed Leased

Exhibit B-3
 VP8 - Sealed Gob Unit #3
 VGOB Docket # 06-0321-1598-02
 Buchanan County, VA
 List of all Unleased Owners/Claimants
 (4549.54 Acres)

	Acres in Unit	Percent of Unit	Election
(4) Alta Baldwin Hahlbeck Heirs, Devisees, Successors or Assigns (1/8)			
(a) Virginia Hahlbeck Inness 610 224th Rd. Milford, NE 68405	7.819 acres 1/8 of 62.55 acres	0.17186%	Deemed Leased
(5) Robert McKinley Baldwin Heirs, Devisees, Successors or Assigns (1/8)			
(a) Robert M. Baldwin, Jr. Heirs, Devisees, Successors or Assigns (1/40)			
(a.1) Karen Baldwin 193-9851 Meadowglen Lane Houston, TX 77042	0.521 acres 1/120 of 62.55 acres	0.01146%	Deemed Leased
(a.1.2) Michela Baldwin P.O. Box 11 Dear Isle, ME 04627-011	0.149 acres 1/420 of 62.55 acres	0.00327%	Deemed Leased
(e) Margaret O. Baldwin Wright Heirs, Devisees, Successors or Assigns (1/40)			
(e.3) Leonard A. Wright 909 Joel Creek Blvd. Franklin, TN 37064	0.261 acres 1/240 of 62.55 acres	0.00573%	Deemed Leased
(e.4) Douglas L. Wright, Jr. Summer Terrace Apt. B-4, Old Hwy. 43 Summertown, TN 38483	0.261 acres 1/240 of 62.55 acres	0.00573%	Deemed Leased
(7) Susie Baldwin Looney Heirs, Devisees, Successors or Assigns (1/8)			
(a) Clair Looney Shooter Heirs, Devisees, Successors or Assigns			
(a.1) Eugene (Gene) Anthony Shooter, Jr. 3109 High Meadows Dr. Abilene, TX 79605-6714	7.819 acres 1/8 of 62.55 acres	0.17186%	Deemed Leased
Acreege in Tract Unleased		19.06	
Percentage of Tract Unleased		0.4190%	
<u>Tract #8B - 6.52 acres</u>			
(1) Jerry Raines, et ux. P.O. Box 132 Oakwood, VA 24631	6.52 acres	0.14331%	Deemed Leased
<u>Tract #8C - 2.10 acres</u>			
W.H. Reedy Heirs, et al. <i>(part of a 40.00 Acre SOG Tract which overlies a portion of Big Axe Tracts 2 & 4)</i>	2.10 acres	0.04616%	
(1) W.H. Reedy Heirs, Devisees, Successors or Assigns			
(a) Laura Virginia Reedy Webb, Heirs, Devisees, Successors or Assigns (1/10)			
(a.8) Claude Webb Heirs, Devisees, Successors or Assigns (1/90)			
(a.8.4) Mary W. Jacobsen 937 Plantation Road Key Largo, FL 33037	0.006 acres 1/360 of 2.10 acres	0.00013%	Deemed Leased

Exhibit B-3
 VP8 - Sealed Gob Unit #3
 VGOB Docket # 06-0321-1598-02
 Buchanan County, VA
 List of all Unleased Owners/Claimants
 (4549.54 Acres)

	Acres in Unit	Percent of Unit	Election
(h) Maxie A. Reedy Heirs, Devisees, Successors or Assigns (1/10)			
(h.4) Lester Dean Miller Estate c/o Earl H. Hurford 2-261 Martins Corner Road Coatesville, PA 19320-1079	0.053 acres 1/40 of 2.10 acres	0.00115%	Deemed Leased
Acreege in Tract Unleased	0.06		
Percentage of Tract Unleased		0.0013%	
<u>Tract #9A - 25.07 acres</u>			
W.H. Reedy Heirs, et al. <i>(part of a 40.00 Acre SQG Tract which overlies a portion of Big Axe Tracts 2 & 4)</i>	25.07 acres	0.55104%	
(1) W.H. Reedy Heirs, Devisees, Successors or Assigns			
(a) Laura Virginia Reedy Webb, Heirs, Devisees, Successors or Assigns (1/10)			
(a.8) Claude Webb Heirs, Devisees, Successors or Assigns (1/90)			
(a.8.4) Mary W. Jacobsen 937 Plantation Road Key Largo, FL 33037	0.070 acres 1/360 of 25.07 acres	0.00153%	Deemed Leased
(h) Maxie A. Reedy Heirs, Devisees, Successors or Assigns (1/10)			
(h.4) Lester Dean Miller Estate c/o Earl H. Hurford 2-261 Martins Corner Road Coatesville, PA 19320-1079	0.627 acres 1/40 of 25.07 acres	0.01378%	Deemed Leased
Acreege in Tract Unleased	0.70		
Percentage of Tract Unleased		0.0153%	
<u>Tract #9B - 1.19 acres</u>			
(1) Jerry Raines, et ux. PO Box 132 Oakwood, VA 24631	1.19 acres	0.02616%	Deemed Leased
<u>Tract #9D - 25.05 acres</u>			
Vacey McGlothlin Heirs, Devisees, Successors or Assigns, et al.	25.05 acres	0.55061%	
(1) Julia McGlothlin Jackson Heirs, Devisees, Successors or Assigns (1/13)			
(a) Bessie J. Hammonds, Heirs, Devisees, Successors or Assigns <i>Heirs/Addresses Unknown</i>	0.1927 acres 1/130 of 25.05 acres	0.00424%	Deemed Leased
(b) Myrtle Jackson Hale Heirs, Devisees, Successors or Assigns <i>Heirs/Addresses Unknown</i>	0.1927 acres 1/130 of 25.05 acres	0.00424%	Deemed Leased
(c) Carlous Jackson 1606 Old Vandyke Hollow Rd. Oakwood, VA 24631	0.0642 acres 1/390 of 25.05 acres	0.00141%	Deemed Leased
(d) Dallas Jackson 1606 Old Vandyke Hollow Rd. Oakwood, VA 24631	0.0642 acres 1/390 of 25.05 acres	0.00141%	Deemed Leased

Exhibit B-3
 VP8 - Sealed Gob Unit #3
 VGOB Docket # 06-0321-1598-02
 Buchanan County, VA
 List of all Unleased Owners/Claimants
 (4549.54 Acres)

	Acres in Unit	Percent of Unit	Election
(e) Patsy Ruth Coleman 1061 Conn Street Imperial Beach, CA 92032	0.0642 acres 1/390 of 25.05 acres	0.00141%	Deemed Leased
(f) Gracie Jackson Hale Rt. 1, Box 68-A Swords Creek, VA 24649	0.1927 acres 1/130 of 25.05 acres	0.00424%	Deemed Leased
(g) Lydia Jackson, Heirs, Devisees, Successors or Assigns <i>Heirs/Addresses Unknown</i>	0.1927 acres 1/130 of 25.05 acres	0.00424%	Deemed Leased
(h) Curtis Jackson, Heirs, Devisees, Successors or Assigns <i>Heirs/Addresses Unknown</i>	0.1927 acres 1/130 of 25.05 acres	0.00424%	Deemed Leased
(i) Ardella Jackson, Heirs, Devisees, Successors or Assigns <i>Heirs/Addresses Unknown</i>	0.1927 acres 1/130 of 25.05 acres	0.00424%	Deemed Leased
(j) Ocle Robinson, Heirs, Devisees, Successors or Assigns <i>Heirs/Addresses Unknown</i>	0.1927 acres 1/130 of 25.05 acres	0.00424%	Deemed Leased
(k) Jeff Jackson, Heirs, Devisees, Successors or Assigns <i>Heirs/Addresses Unknown</i>	0.1927 acres 1/130 of 25.05 acres	0.00424%	Deemed Leased
(l) Mary Jackson Justus, Heirs, Devisees, Successors or Assigns <i>Heirs/Addresses Unknown</i>	0.1927 acres 1/130 of 25.05 acres	0.00424%	Deemed Leased
(2) Virgie Dotson Heirs, Devisees, Successors or Assigns (1/26)			
(a) Edward Dotson Rt. 1 Box 85 Vansant, VA 24656	0.2409 acres 1/104 of 25.05 acres	0.00529%	Deemed Leased
(c) James Dotson 24916 South Levisa Road Mouthcard, KY 41548	0.2409 acres 1/104 of 25.05 acres	0.00529%	Deemed Leased
(4) Kay Childress 103 1/2 Luther Street Bluefield, VA 24605	0.0385 acres 1/650 of 25.05 acres	0.00085%	Deemed Leased
(5) Ancil Childress Box 216 Rowe, VA 24646	0.0385 acres 1/650 of 25.05 acres	0.00085%	Deemed Leased
(6) L.C. Childress Heirs, Devisees, Successors or Assigns (1/650)			
(c) Karen & Richard Bostic P.O. Box 373 Swords Creek, VA 24649	0.0086 acres 1/2925 of 25.05 acres	0.00019%	Deemed Leased
(d) Deborah & Berk Artrip 277 Friendship Dr. Swords Creek, VA 24649	0.0086 acres 1/2925 of 25.05 acres	0.00019%	Deemed Leased
(7) Janice Hodock Rt. 2 Box 227 Bluefield, VA 24605	0.0385 acres 1/650 of 25.05 acres	0.00085%	Deemed Leased
(8) James H. Childress Rt. 1 Box 263-A Honaker, VA 24260	0.0385 acres 1/650 of 25.05 acres	0.00085%	Deemed Leased

Exhibit B-3
 VP8 - Sealed Gob Unit #3
 VGOB Docket # 06-0321-1598-02
 Buchanan County, VA
 List of all Unleased Owners/Claimants
 (4549.54 Acres)

	Acres in Unit	Percent of Unit	Election
(9) Lillie C. Bailey, Heirs, Devisees, Successors or Assigns <i>Heirs/Addresses Unknown</i>	0.1927 acres 1/130 of 25.05 acres	0.00424%	Deemed Leased
(10) John B. Childress Heirs, Devisees, Successors or Assigns (9/1300)			
(b) Gertrude Mudiman 8503 Thomas Drive Manassas, VA 22110	0.0193 acres 1/1300 of 25.05 acres	0.00042%	Deemed Leased
(c) Robert E. Childress Rt. 1 Box 553-A Elkton, VA 22827	0.0193 acres 1/1300 of 25.05 acres	0.00042%	Deemed Leased
(f) John R. Childress 16000 Laconia Circle Woodbridge, VA 22191	0.0193 acres 1/1300 of 25.05 acres	0.00042%	Deemed Leased
(11) Fayrene Childress Heirs, Devisees, Successors or Assigns (1/1300)			
(b) Steven Clayborn 10260 Battle Field Drive Manassas, VA 22110	0.0032 acres 1/7800 of 25.05 acres	0.00007%	Deemed Leased
(c) Timothy Clayborn 8103 Maplewood Manassas, VA 22111	0.0032 acres 1/7800 of 25.05 acres	0.00007%	Deemed Leased
(d) Jeffery Clayborn c/o Timothy Clayborn 8103 Maplewood Manassas, VA 22111	0.0032 acres 1/7800 of 25.05 acres	0.00007%	Deemed Leased
(e) Anthony Clayborn c/o Timothy Clayborn 8103 Maplewood Manassas, VA 22111	0.0032 acres 1/7800 of 25.05 acres	0.00007%	Deemed Leased
(f) Regina Fay Smith 10316 Trundle Place Manassas, VA 22110	0.0032 acres 1/7800 of 25.05 acres	0.00007%	Deemed Leased
(12) Vida C. Murphy, Heirs, Devisees, Successors or Assigns <i>Heirs/Addresses Unknown</i>	0.1927 acres 1/130 of 25.05 acres	0.00424%	Deemed Leased
(13) Julia C. Lowe Heirs, Devisees, Successors or Assigns (1/130)			
(a) Ira Lowe Rt. 2 Box 506 Honaker, VA 24260	0.0214 acres 1/1170 of 25.05 acres	0.00047%	Deemed Leased
(b) Lucille Blankenship Box 107A Rowe, VA 24646	0.0214 acres 1/1170 of 25.05 acres	0.00047%	Deemed Leased
(e) Fred Lowe Rt. 2 Box 506 Honaker, VA 24260	0.0214 acres 1/1170 of 25.05 acres	0.00047%	Deemed Leased
(g) Paul Lowe Rt. 2 Honaker, VA 24260	0.0214 acres 1/1170 of 25.05 acres	0.00047%	Deemed Leased

Exhibit B-3
 VP8 - Sealed Gob Unit #3
 VGOB Docket # 06-0321-1598-02
 Buchanan County, VA
 List of all Unleased Owners/Claimants
 (4549.54 Acres)

	Acres in Unit	Percent of Unit	Election
(h) Henry Lowe Box 2, Russell Street North Wilkesboro, NC	0.0214 acres 1/1170 of 25.05 acres	0.00047%	Deemed Leased
(i) Arbutus Smith <i>Address Unknown</i> Whitesville, WV	0.0214 acres 1/1170 of 25.05 acres	0.00047%	Deemed Leased
(14) Farley Childress P.O. Box 72 Rowe, VA 24642	0.1927 acres 1/130 of 25.05 acres	0.00424%	Deemed Leased
(15) Ronkeith Childress, Heirs, Devisees, Successors or Assigns <i>Heirs/Addresses Unknown</i>	0.1927 acres 1/130 of 25.05 acres	0.00424%	Deemed Leased
(17) Lottie Childress Fields Heirs, Devisees, Successors or Assigns (1/130)			
(a) Otis Fields Heirs, Devisees, Successors or Assigns (1/260)			
(a.1) Otis John Fields 938 Miller Creek Rd. Rowe, VA 24646	0.0088 acres 1/2860 of 25.05 acres	0.00019%	Deemed Leased
(a.2) Patricia L. Hurt PO Box 1380 Honaker, VA 24260	0.0088 acres 1/2860 of 25.05 acres	0.00019%	Deemed Leased
(a.3) Lottie Randolph 8271 Hidden Valley Rd. Abingdon, VA 24210	0.0088 acres 1/2860 of 25.05 acres	0.00019%	Deemed Leased
(a.4) Barbara Sue Adams 2684 Huff Hill Rd. Hillsville, VA 24343	0.0088 acres 1/2860 of 25.05 acres	0.00019%	Deemed Leased
(a.5) Evelyn Marie Nygaard 166 Dahoon Dr. Wytheville, VA 24382	0.0088 acres 1/2860 of 25.05 acres	0.00019%	Deemed Leased
(a.6) Hazel Goad 904 Blue Ridge Dr. Blue Ridge, VA 24646	0.0088 acres 1/2860 of 25.05 acres	0.00019%	Deemed Leased
(a.7) Robert C. Fields 1066 Miller Creek Rd. Rowe, VA 24646	0.0088 acres 1/2860 of 25.05 acres	0.00019%	Deemed Leased
(a.8) Virginia Austin <i>Address Unknown</i>	0.0088 acres 1/2860 of 25.05 acres	0.00019%	Deemed Leased
(a.9) Ronald J. Fields Heirs, Devisees, Successors or Assigns <i>Heirs/Addresses Unknown</i>	0.0088 acres 1/2860 of 25.05 acres	0.00019%	Deemed Leased
(a.10) Janet Fields <i>Address Unknown</i>	0.0088 acres 1/2860 of 25.05 acres	0.00019%	Deemed Leased
(a.11) Jenkie Fields <i>Address Unknown</i>	0.0088 acres 1/2860 of 25.05 acres	0.00019%	Deemed Leased
(b) Hazel Keen, Heirs, Devisees, Successors or Assigns <i>Heirs/Addresses Unknown</i>	0.0963 acres 1/260 of 25.05 acres	0.00212%	Deemed Leased
(18) Louise Childress Hughes Heirs, Devisees, Successors or Assigns (1/130)			

Exhibit B-3
 VP8 - Sealed Gob Unit #3
 VGOB Docket # 06-0321-1598-02
 Buchanan County, VA
 List of all Unleased Owners/Claimants
 (4549.54 Acres)

	Acres in Unit	Percent of Unit	Election
(a) Alice Coleman P.O. Box 945 Abingdon, VA 24210	0.0482 acres 1/520 of 25.05 acres	0.00106%	Deemed Leased
(d) Gary Hughes Rt. 1 Box 263 Grundy, VA 24614	0.0482 acres 1/520 of 25.05 acres	0.00106%	Deemed Leased
(20) Wanda Lee Boyd Rt. 1 Box 300-A Vansant, VA 24656	0.0201 acres 1/1248 of 25.05 acres	0.00044%	Deemed Leased
(21) Tivis Boyd, Jr. Rt. 1 Box 330-A Vansant, VA 24656	0.0201 acres 1/1248 of 25.05 acres	0.00044%	Deemed Leased
(26) Faye L. Stevens P.O. Box 65 Pagania, CA 95954	0.0602 acres 1/416 of 25.05 acres	0.00132%	Deemed Leased
(27) Edna L. Breeding P.O. Box 2151 Pulaski, VA 24301	0.0602 acres 1/416 of 25.05 acres	0.00132%	Deemed Leased
(35) Clarence Childress 4000 Norris Drive Fredericksburg, VA 22401	0.4817 acres 1/52 of 25.05 acres	0.01059%	Deemed Leased
(36) Dorothy & Fred Jacobson 1741 Indian River Road Virginia Beach, VA 24356	0.0100 acres 1/2496 of 25.05 acres	0.00022%	Deemed Leased
(37) Charles L. Runyon 4233 Cardinal Lane Suffolk, VA 23434	0.0100 acres 1/2496 of 25.05 acres	0.00022%	Deemed Leased
(39) Kenneth Ray Runyon 4233 Cardinal Lane Suffolk, VA 23434	0.0100 acres 1/2496 of 25.05 acres	0.00022%	Deemed Leased
(41) Donna & Harry Cleveland 116 Burnetts Court Suffolk, VA 23434	0.0100 acres 1/2496 of 25.05 acres	0.00022%	Deemed Leased
(42) James C. Suttle 2208 Cross Street Chesapeake, VA 23323	0.0602 acres 1/416 of 25.05 acres	0.00132%	Deemed Leased
(43) Perry VanDyke Rt. 2 Box 137 Cedar Bluff, VA 24609	0.0602 acres 1/416 of 25.05 acres	0.00132%	Deemed Leased
(46) Mary VanDyke Cook P.O. Box 250 Vansant, VA 24656	0.0602 acres 1/416 of 25.05 acres	0.00132%	Deemed Leased
(48) Marie & Charles Hale 100 University Blvd., Apt. A23 Kingsport, TN 37660	0.0602 acres 1/416 of 25.05 acres	0.00132%	Deemed Leased
(49) Jessie G. Childress Heirs, Devisees, Successors or Assigns (31/1716)			
(d) Madeline & Karl Tucker 1253 Ovington Road Jacksonville, FL 32216	0.0292 acres 1/858 of 25.05 acres	0.00064%	Deemed Leased

Exhibit B-3
 VP8 - Sealed Gob Unit #3
 VGOB Docket # 06-0321-1598-02
 Buchanan County, VA
 List of all Unleased Owners/Claimants
 (4549.54 Acres)

	Acres in Unit	Percent of Unit	Election
(e) Eleanor & Robert Hawkins Heirs, Devisees, Successors or Assigns (1/858)			
(e.1) Joyce Hawkins Jones 840 Fairview School Road Blountville, TN 37617	0.0146 acres 1/1716 of 25.05 acres	0.00032%	Deemed Leased
(e.2) Charles Hawkins 343 Glasgow Lane Blountville, TN 37617	0.0146 acres 1/1716 of 25.05 acres	0.00032%	Deemed Leased
(g) Edith Presnell 3425 Memorial Street Alexander, VA 22306	0.0292 acres 1/858 of 25.05 acres	0.00064%	Deemed Leased
(50) Pinky Kitts Heirs, Devisees, Successors or Assigns (1/858)			
(a) Verna & Joseph Taylor 8703 Lonepine Road Richmond, VA 23229	0.0058 acres 1/4290 of 25.05 acres	0.00013%	Deemed Leased
(b) Louise & Lester Agee 7601 Bull Run Road Manassas, VA 22110	0.0058 acres 1/4290 of 25.05 acres	0.00013%	Deemed Leased
(c) Straley & Betty Kitts Rt. 4 Box 244 Madison Heights, VA 24572	0.0058 acres 1/4290 of 25.05 acres	0.00013%	Deemed Leased
(d) Warren & Jacqueline Kitts 5320 Twilight Road NW Roanoke, VA 24019	0.0058 acres 1/4290 of 25.05 acres	0.00013%	Deemed Leased
(e) Wendell & Angie Kitts Box 53 Bastian, VA 24314	0.0058 acres 1/4290 of 25.05 acres	0.00013%	Deemed Leased
(51) Daniel J. Looney Heirs, Devisees, Successors or Assigns (1/78)			
(a) David C. Looney 3030 Tanglewood Dr. Clearwater, FL 34621	0.1606 acres 1/156 of 25.05 acres	0.00353%	Deemed Leased
(52) John C. Looney Heirs, Devisees, Successors or Assigns (1/52)			
(b) Harold Looney Box 125 Grundy, VA 24614	0.0963 acres 1/260 of 25.05 acres	0.00212%	Deemed Leased
(c) Jimmy B. Looney Box 745 Grundy, VA 24614	0.0963 acres 1/260 of 25.05 acres	0.00212%	Deemed Leased
(d) Larry Q. Looney Box 125 Grundy, VA 24614	0.0963 acres 1/260 of 25.05 acres	0.00212%	Deemed Leased
(53) Rosa Childress Heirs, Devisees, Successors or Assigns (3/208)			
(a) Ruby & Oscar White P.O. Box 580 Oakwood, VA 24631	0.1204 acres 1/208 of 25.05 acres	0.00265%	Deemed Leased

Exhibit B-3
 VP8 - Sealed Gob Unit #3
 VGOB Docket # 06-0321-1598-02
 Buchanan County, VA
 List of all Unleased Owners/Claimants
 (4549.54 Acres)

	Acres in Unit	Percent of Unit	Election
(b) Jessie Childress Box 22 Vansant, VA 24656	0.1204 acres 1/208 of 25.05 acres	0.00265%	Deemed Leased
(c) Mary C. Miller, Heirs, Devisees, Successors or Assigns <i>Heirs/Addresses Unknown</i>	0.1204 acres 1/208 of 25.05 acres	0.00265%	Deemed Leased
(54) Robert Childress Heirs, Devisees, Successors or Assigns (1/208)			
(a) Pauline M. Childress, widow Box 84 Oakwood, VA 24631	0.0401 acres 1/624 of 25.05 acres	0.00088%	Deemed Leased
(c) Patricia & Larry Blankenship P.O. Box 881 Tazewell, VA 24661	0.0268 acres 1/936 of 25.05 acres	0.00059%	Deemed Leased
(d) Steven M. Childress 4313 Dearbrook Way Lilburn, GA 30247	0.0268 acres 1/936 of 25.05 acres	0.00059%	Deemed Leased
(55) Jettie Lee Shortridge, Heirs, Devisees, Successors or Assigns <i>Heirs/Addresses Unknown</i>	0.2141 acres 1/117 of 25.05 acres	0.00471%	Deemed Leased
(56) Ferrell W. Shortridge, Heirs, Devisees, Successors or Assigns <i>Heirs/Addresses Unknown</i>	0.0714 acres 1/351 of 25.05 acres	0.00157%	Deemed Leased
(57) Frazier A. Shortridge, Heirs, Devisees, Successors or Assigns <i>Heirs/Addresses Unknown</i>	0.0714 acres 1/351 of 25.05 acres	0.00157%	Deemed Leased
(58) Judith Stiltner, Heirs, Devisees, Successors or Assigns <i>Heirs/Addresses Unknown</i>	0.0714 acres 1/351 of 25.05 acres	0.00157%	Deemed Leased
(59) Connie S. Sluder, Heirs, Devisees, Successors or Assigns <i>Heirs/Addresses Unknown</i>	0.0714 acres 1/351 of 25.05 acres	0.00157%	Deemed Leased
(60) Mable Mullins HCR Box 50-B Grundy, VA 24614	0.0714 acres 1/351 of 25.05 acres	0.00157%	Deemed Leased
(61) Harold Shortridge 521 Suffolk Avenue Richlands, VA 24641	0.0714 acres 1/351 of 25.05 acres	0.00157%	Deemed Leased
(62) Hettie Elswick Hess Heirs, Devisees, Successors or Assigns (1/39)			
(b) Corina E. Nuckles 7366 Woodiawn Lane Warrenton, VA 20187-8953	0.2141 acres 1/117 of 25.05 acres	0.00471%	Deemed Leased
(c) Mrs. Arbutus Baldauf RR3 Box 306B Seaford, DE 19973-7517	0.2141 acres 1/117 of 25.05 acres	0.00471%	Deemed Leased
(63) Thurman Shortridge, Heirs, Devisees, Successors or Assigns <i>Heirs/Addresses Unknown</i>	0.6423 acres 1/39 of 25.05 acres	0.01412%	Deemed Leased

Exhibit B-3
 VP8 - Sealed Gob Unit #3
 VGOB Docket # 06-0321-1598-02
 Buchanan County, VA
 List of all Unleased Owners/Claimants
 (4549.54 Acres)

	Acres in Unit	Percent of Unit	Election
(64) Ruby McGlothlin 8607 Virginia Avenue Annadale, VA 22003	0.0535 acres 1/468 of 25.05 acres	0.00118%	Deemed Leased
(66) Kenneth S. McGlothlin 1759 25th Avenue Vero Beach, FL 32960	0.0535 acres 1/468 of 25.05 acres	0.00118%	Deemed Leased
(67) Pamela Jones 5324 E. Diamond Mesa, AZ 85206	0.0201 acres 1/1248 of 25.05 acres	0.00044%	Deemed Leased
(68) Carol & Sparky Barnett 5324 E. Diamond Mesa, AZ 85206	0.0201 acres 1/1248 of 25.05 acres	0.00044%	Deemed Leased
(71) The Starkey Family Trust c/o Marilyn Starkey, Trustee 123 N. Shamrock Ave. Monrovia, CA 91016	0.0401 acres 1/624 of 25.05 acres	0.00088%	Deemed Leased
(79) George & Alberta McGlothlin 6473 County Road #218 Jacksonville, FL 32234	0.0214 acres 1/1170 of 25.05 acres	0.00047%	Deemed Leased
(80) Stephen & Naia McGlothlin 746 East 8th Avenue Mesa, AZ 85204	0.0214 acres 1/1170 of 25.05 acres	0.00047%	Deemed Leased
(84) Nellie J. McGlothlin Estate c/o Orpha J. Shmel, Executrix 626 Biggs Highway Rising Sun, MD 21911	0.1606 acres 1/156 of 25.05 acres	0.00353%	Deemed Leased
(85) Doris C. McGlothlin, Heirs, Devisees, Successors or Assigns			
(a) Roger McGlothlin 7633 Wilson Blvd. Jacksonville, FL 32210	0.1606 acres 1/156 of 25.05 acres	0.00353%	Deemed Leased
(87) John M. McGlothlin 8077 Wilson Blvd. Jacksonville, FL 32210-3551	0.0167 acres 7/10530 of 25.05 acres	0.00037%	Deemed Leased
(88) Herman T. McGlothlin 930 Flagg Springs Road Lynnville, TN 38472	0.0167 acres 7/10530 of 25.05 acres	0.00037%	Deemed Leased
(90) Nelson E. McGlothlin 16386 Campbellsville Road Lynnville, TN 38472	0.0167 acres 7/10530 of 25.05 acres	0.00037%	Deemed Leased
(91) Jacob L. McGlothlin 860 Tookie Road Jacksonville, FL 32234	0.0167 acres 7/10530 of 25.05 acres	0.00037%	Deemed Leased
(92) David A. McGlothlin 181 Sonja Ellen Drive Jacksonville, FL 32234	0.0167 acres 7/10530 of 25.05 acres	0.00037%	Deemed Leased
(96) Lonzo Murphy, Heirs, Devisees, Successors or Assigns <i>Heirs/Addresses Unknown</i>	1,9269 acres 1/13 of 25.05 acres	0.04235%	Deemed Leased
(97) Vernie S. Baldridge Heirs, Devisees, Successors or Assigns (1/143)			

Exhibit B-3
 VP8 - Sealed Gob Unit #3
 VGOB Docket # 06-0321-1598-02
 Buchanan County, VA
 List of all Unleased Owners/Claimants
 (4549.54 Acres)

	Acres in Unit	Percent of Unit	Election
(d) Billy Baldrige 14382 Row B Leipsie, OH 45856	0.0250 acres 1/1001 of 25.05 acres	0.00055%	Deemed Leased
(f) Wilmer Baldrige Slusser Drive Rt. 7 Defiance, OH 43512	0.0250 acres 1/1001 of 25.05 acres	0.00055%	Deemed Leased
(g) Buddy Baldrige Woodland Park, Apt. #408 10401 North 33rd Avenue Phoenix, AZ 85051	0.0250 acres 1/1001 of 25.05 acres	0.00055%	Deemed Leased
(98) Ora M. Baldrige c/o Mavis Grinnell 14495 Marrison Road Perry, MI 48872	0.1752 acres 1/143 of 25.05 acres	0.00385%	Deemed Leased
(107) Franklin McGlothlin Rt. 4 Box 208A Grundy, VA 24614	0.1752 acres 1/143 of 25.05 acres	0.00385%	Deemed Leased
(108) Rosa M. Norman P.O. Box 476 Vansant, VA 24656	0.6423 acres 1/39 of 25.05 acres	0.01412%	Deemed Leased
(109) Pearl M. Matney, Heirs, Devisees, Successors or Assigns <i>Heirs/Addresses Unknown</i>	0.1427 acres 2/351 of 25.05 acres	0.00314%	Deemed Leased
(110) Sally C. Hatfield, Heirs, Devisees, Successors or Assigns <i>Heirs/Addresses Unknown</i>	0.1427 acres 2/351 of 25.05 acres	0.00314%	Deemed Leased
(111) Roy McGlothlin Heirs, Devisees, Successors or Assigns (2/351)			
(a) Elsie McGlothlin 739 Crestwood Dr. Richlands, VA 24641	0.0476 acres 2/1053 of 25.05 acres	0.00105%	Deemed Leased
(c) Sue Bowlin 2466 Brights Pike Morristown, TN 37814	0.0317 acres 4/3159 of 25.05 acres	0.00070%	Deemed Leased
(d) Ronnie McGlothlin Kents Ridge Cedar Bluff, VA 24609	0.0317 acres 4/3159 of 25.05 acres	0.00070%	Deemed Leased
(112) John McGlothlin, Jr., Heirs, Devisees, Successors or Assigns <i>Heirs/Addresses Unknown</i>	0.1427 acres 2/351 of 25.05 acres	0.00314%	Deemed Leased
(113) Kermit McGlothlin Rt. 2 Box 656 Vansant, VA 24656	0.1427 acres 2/351 of 25.05 acres	0.00314%	Deemed Leased
(114) Leonard McGlothlin, Heirs, Devisees, Successors or Assigns <i>Heirs/Addresses Unknown</i>	0.1427 acres 2/351 of 25.05 acres	0.00314%	Deemed Leased
(115) Samje G. McGlothlin, Heirs, Devisees, Successors or Assigns <i>Heirs/Addresses Unknown</i>	0.1427 acres 2/351 of 25.05 acres	0.00314%	Deemed Leased
(116) Victory McGlothlin, Heirs, Devisees, Successors or Assigns <i>Heirs/Addresses Unknown</i>	0.1427 acres 2/351 of 25.05 acres	0.00314%	Deemed Leased

Exhibit B-3
 VP8 - Sealed Gob Unit #3
 VGOB Docket # 06-0321-1598-02
 Buchanan County, VA
 List of all Unleased Owners/Claimants
 (4549.54 Acres)

	Acres in Unit	Percent of Unit	Election
(118) Ethel Shortridge 4401 Roosevelt Blvd. Dearborn Hts., MI 48125	0.1482 acres 1/169 of 25.05 acres	0.00326%	Deemed Leased
(119) Bea Johnson 3420 East Bonner Dr. Norfolk, VA 23501	0.1482 acres 1/169 of 25.05 acres	0.00326%	Deemed Leased
(121) Edd Shortridge RR5 Box 485 Grundy, VA 24614	0.1482 acres 1/169 of 25.05 acres	0.00326%	Deemed Leased
(122) Hassell Shortridge 1226 Stringer Rd. Belton, SC 29627	0.1482 acres 1/169 of 25.05 acres	0.00326%	Deemed Leased
(123) Lola Skeens 902 Hammonds Lane Baltimore, MD 21225	0.1482 acres 1/169 of 25.05 acres	0.00326%	Deemed Leased
(125) Faye Delroseers 1809 Skyline Dr. Norfolk, VA 23500	0.1482 acres 1/169 of 25.05 acres	0.00326%	Deemed Leased
(126) Paul Shortridge 1520 McWhorter Rd. London, KY 40741	0.1482 acres 1/169 of 25.05 acres	0.00326%	Deemed Leased
(127) Marlene Rife P.O. Box 255 Pilgrim Knob, VA 24634	0.1482 acres 1/169 of 25.05 acres	0.00326%	Deemed Leased
(129) Freddie Shortridge HRC Vansant, VA 24656	0.1482 acres 1/169 of 25.05 acres	0.00326%	Deemed Leased
(130) Irene Stacy 1336 Kenworth Drive Conway, SC 29526	0.1482 acres 1/169 of 25.05 acres	0.00326%	Deemed Leased
(136) Helen E. Counts Heirs, devisees, Successors or Assigns (2/143)			
(a) Bascom "Buddy" B. B. Mainey 4841 25th Road Nth Arlington, VA 22207-2648	0.1168 acres 2/429 of 25.05 acres	0.00257%	Deemed Leased
(b) Helen Carol Mamone 600 Alexandria Circle Bluefield, VA 24605-9241	0.1168 acres 2/429 of 25.05 acres	0.00257%	Deemed Leased
(c) Ann C. Rauehauser 28 Bog Meadow Road Sharon, CT 06069	0.1168 acres 2/429 of 25.05 acres	0.00257%	Deemed Leased
(137) Frankie Mae Street Heirs, devisees, Successors or Assigns (2/143)			
(a) W.A. Street Heirs Trust			
(a.1) W.A. Street Heirs Trust c/o Hiram A. Street 4601 Gulf Shore Blvd., North Enclave No. 10 Naples, FL 33910	0.0876 acres 1/286 of 25.05 acres	0.00193%	Deemed Leased

Exhibit B-3
 VP8 - Sealed Gob Unit #3
 VGOB Docket # 06-0321-1598-02
 Buchanan County, VA
 List of all Unleased Owners/Claimants
 (4549.54 Acres)

	Acres in Unit	Percent of Unit	Election
(a.2) W.A. Street Heirs Trust c/o Nicholas D. Street 101 Lick Branch Rd. Bristol, TN 37620	0.0876 acres 1/286 of 25.05 acres	0.00193%	Deemed Leased
(a.3) W.A. Street Heirs Trust c/o James H. Street PO Box 2100 Grundy, VA 24614	0.0876 acres 1/286 of 25.05 acres	0.00193%	Deemed Leased
(a.4) W.A. Street Heirs Trust c/o Daniel Street PO Box 2100 Grundy, VA 24614	0.0876 acres 1/286 of 25.05 acres	0.00193%	Deemed Leased
(140) Nannie P. Lockhart Heirs, Devisees, Successors or Assigns			
(a) Violet Doris Smith 9625 Alfaree Rd. Richmond, VA 23237	0.1752 acres 1/143 of 25.05 acres	0.00385%	Deemed Leased
(b) Fred Presley 6815 Pounding Mill Branch Rd. Pounding Mill, VA 24637	0.1752 acres 1/143 of 25.05 acres	0.00385%	Deemed Leased
(141) Mary & D.A. McGlothlin, Sr. P.O. Box 909 Grundy, VA 24614	0.1168 acres 2/429 of 25.05 acres	0.00257%	Deemed Leased
(145) Woodrow & Sally McGlothlin Heirs, Devisees, Successors or Assigns			
(a) James W. McGlothlin 1005 Glenway Ave. Bristol, VA 24201	0.1168 acres 2/429 of 25.05 acres	0.00257%	Deemed Leased
(b) Thomas D. McGlothlin 112 Plox Creek Bristol, TN 37620	0.1168 acres 2/429 of 25.05 acres	0.00257%	Deemed Leased
(c) Michael G. McGlothlin PO Drawer 810 Grundy, VA 24614	0.1168 acres 2/429 of 25.05 acres	0.00257%	Deemed Leased
(152) Dorothy Mullins Heirs, Devisees, Successors or Assigns			
(a) Ann Mullins Washburn 3343 Nottingham Drive Tallahassee, FL 32312	0.0584 acres 1/429 of 25.05 acres	0.00128%	Deemed Leased
(b) Mike Mullins 1445 Westerly Terrace Los Angeles, CA 90026	0.0584 acres 1/429 of 25.05 acres	0.00128%	Deemed Leased
Acreage in Tract Unleased		15.36	
Percentage of Tract Unleased		0.3375%	
<u>Tract #9E - 33.29 acres</u>			
Jessie Childress Heirs, et al.	33.29 acres	0.73172%	
(1) Jessie Childress Heirs, Devisees, Successors or Assigns			
(e) Eleanor Hawkins Heirs, Devisees, Successors or Assigns (1/11) - Documentation Pending			

Exhibit B-3
 VP8 - Sealed Gob Unit #3
 VGOB Docket # 06-0321-1598-02
 Buchanan County, VA
 List of all Unleased Owners/Claimants
 (4549.54 Acres)

	Acres in Unit	Percent of Unit	Election
(e.1) Joyce Hawkins Jones 840 Fairview School Road Blountville, TN 37617	1.513 acres 1/22 of 33.29 acres	0.03326%	Deemed Leased
(e.2) Charles Hawkins 343 Glasgow Lane Blountville, TN 37617	1.513 acres 1/22 of 33.29 acres	0.03326%	Deemed Leased
(h) Phyllis Everett 4472 Dike Road Winter Park, FL 32792	3.026 acres 1/11 of 33.29 acres	0.06652%	Deemed Leased
(k) Pinkie Edna Kitts Heirs, Devisees, Successors or Assigns (1/11)			
(k.2) Louise Agee 7601 Bull Run Road Manassas, VA 22110	0.605 acres 1/55 of 33.29 acres	0.01330%	Deemed Leased
Acreeage in Tract Unleased		6.66	
Percentage of Tract Unleased		0.1463%	
<u>Tract #9F - 10.53 acres</u>			
(1) Bill Ratliff, et ux. 8771 Garden Creek Road Oakwood, VA 24631	10.53 acres	0.23145%	Deemed Leased
<i>**NOTE: The CBM ownership was adjudicated to the prevailing plaintiff Bill Ratliff, et ux, under Chancery Case No. 187-00, executed 12/23/02 (DB 42-150) and by the Supreme Court of Virginia decided 03/05/04. Royalties are to be paid 100% to the prevailing plaintiff.</i>			
<u>Tract #12A - 86.38 acres</u>			
(1) Dianna L. Graham P.O. Box 395 Aylett, VA 23009	86.38 acres	1.89865%	Deemed Leased
<i>**NOTE: The CBM ownership was adjudicated to the prevailing plaintiff Dianna L. Graham, et vir, under Chancery Case No. 187-00, executed 12/23/02 (DB 42-150) and by the Supreme Court of Virginia decided 03/05/04. Royalties are to be paid 100% to the prevailing plaintiff.</i>			
<u>Tract #12B - 40.92 acres</u>			
(1) Bill Ratliff, et ux. 8771 Garden Creek Road Oakwood, VA 24631	40.92 acres	0.89943%	Deemed Leased
<i>**NOTE: The CBM ownership was adjudicated to the prevailing plaintiff Bill Ratliff, et ux, under Chancery Case No. 187-00, executed 12/23/02 (DB 42-150) and by the Supreme Court of Virginia decided 03/05/04. Royalties are to be paid 100% to the prevailing plaintiff.</i>			
<u>Tract #12C - 44.31 acres</u>			
(1) Ira Gordon Ratliff	44.31 acres	0.97394%	
<i>**NOTE: The CBM ownership was adjudicated to the prevailing plaintiff Ira Ratliff and Juanita Ratliff, under Chancery Case No. 187-00, executed 12/23/02 (DB 42-150) and by the Supreme Court of Virginia decided 03/05/04. Royalties are to be paid 100% to the prevailing plaintiff.</i>			
(a) Ira Gordon Ratliff 1181 Youngs Branch Road Oakwood, VA 24631-8505	22.155 acres 1/2 of 44.31 acres	0.48697%	Deemed Leased
<i>**NOTE: Under Court Order No. 203-92, executed 09/14/10, Connie Marie Ratliff (ex-wife of Ira G. (Rocky) Ratliff) is to receive 50% of the royalties.</i>			

Exhibit B-3
 VP8 - Sealed Gob Unit #3
 VGQB Docket # 06-0321-1598-02
 Buchanan County, VA
 List of all Unleased Owners/Claimants
 (4549.54 Acres)

	Acres in Unit	Percent of Unit	Election
(b). Connie Marie Ratliff			
<i>**NOTE: By Assignment Agreement, dated 3/11/11, Connie Ratliff assigned her gas rights to Derrick Brandon Ratliff.</i>			
(b.1) Derrick Brandon Ratliff 3792 Poplar Creek Rd. Grundy, VA 24614	22.155 acres 1/2 of 44.31 acres	0.48697%	Deemed Leased
Acreage in Tract Unleased		44.31	
Percentage of Tract Unleased		0.9739%	
<u>Tract #12D - 15.54 acres</u>			
(1) Connie Sue Ratliff 7955 Garden Creek Rd. Oakwood, VA 24631	15.54 acres	0.34157%	Deemed Leased
<i>**NOTE: The CBM ownership was adjudicated to the prevailing plaintiff Connie Sue Ratliff under Chancery Case No. 187-00, executed 12/23/02 (DB 42-150) and by the Supreme Court of Virginia decided 03/05/04. Royalties are to be paid 100% to the prevailing plaintiff.</i>			
<u>Tract #12E - 3.69 acres</u>			
(1) Hershel Jay Street, et ux. 1160 Sandstone Road Oakwood, VA 24631	3.69 acres	0.08111%	Deemed Leased
<u>Tract #12F - 51.52 acres</u>			
(1) Donald Ratliff Heirs, Devisees, Successors or Assigns			
<i>**NOTE: The CBM ownership was adjudicated to the prevailing plaintiff Donald Ratliff, et ux. under Chancery Case No. 187-00, executed 12/23/02 (DB 42-150) and by the Supreme Court of Virginia decided 03/05/04. Royalties are to be paid 100% to the prevailing plaintiff.</i>			
(a) Anna Pearl Ratliff P.O. Box 359 Oakwood, VA 24631	51.52 acres	1.13242%	Deemed Leased
<u>Tract #12G - 2.06 acres</u>			
(1) Rodney Keith Ratliff 1043 Rain Crow Rd. Oakwood, VA 24631	2.06 acres	0.04528%	Deemed Leased
<u>Tract #13B - 18.29 acres</u>			
(1) Buchanan County P.O. Box 950 Grundy, VA 24614	18.29 acres	0.40202%	Deemed Leased
<u>Tract #13C - 0.49 acres</u>			
(1) Commonwealth of Virginia Department of Transportation 870 Bonham Road Bristol, VA 24201-2002	0.49 acres	0.01077%	Deemed Leased
<u>Tract #13D - 0.06 acres</u>			
(1) Buchanan County Housing LP ** 1173 W. Main Street Abingdon, VA 24210	0.06 acres	0.00132%	Deemed Leased
<i>** NOTE: In order to resolve the CBM conflict, by Deed dated 4/23/2008, Buchanan County Housing Limited Partnership conveys an undivided one-half (1/2) interest in the CBM Estate to Harrison-Wyatt, LLC. (#080002229)</i>			

Exhibit B-3
 VP8 - Sealed Gob Unit #3
 VGOB Docket # 06-0321-1598-02
 Buchanan County, VA
 List of all Unleased Owners/Claimants
 (4549.54 Acres)

	Acres in Unit	Percent of Unit	Election
<u>Tract #40 - 15.76 acres</u>			
(1) John W. Pobst, Jr, et al. (Pobst-McGuire - 17.44 acres)	15.76 acres	0.34641%	
(h) Jessie Maie Pobst, Heirs, Devisees, Successors or Assigns (1/4)			
(h.1) John Tolman Sheffield Trust c/o Brandi Sheffield 125 West Lane Kerrville, TX 78028	1.97 acres 1/8 of 15.76 acres	0.04330%	Deemed Leased
(h.2) Oryn Treadway Sheffield, Jr. Trust c/o Brandi Sheffield 125 West Lane Kerrville, TX 78028	1.97 acres 1/8 of 15.76 acres	0.04330%	Deemed Leased
	Acreage in Tract Unleased	3.94	
	Percentage of Tract Unleased	0.0866%	
<u>Tract #41 - 10.67 acres</u>			
(1) John W. Pobst, Jr, et al. (Pobst-McGuire - 47.70 acres)	10.67 acres	0.23453%	
(h) Jessie Maie Pobst, Heirs, Devisees, Successors or Assigns (1/4)			
(h.1) John Tolman Sheffield Trust c/o Brandi Sheffield 125 West Lane Kerrville, TX 78028	1.33 acres 1/8 of 10.67 acres	0.02932%	Pending
(h.2) Oryn Treadway Sheffield, Jr. Trust c/o Brandi Sheffield 125 West Lane Kerrville, TX 78028	1.33 acres 1/8 of 10.67 acres	0.02932%	Pending
	Acreage in Tract Unleased	2.67	
	Percentage of Tract Unleased	0.0586%	
<u>Tract #42 - 15.72 acres</u>			
W.W. McGlothlin, et al. (B.F. & Annie McGlothlin - 40 Acre Tract)	15.72 acres	0.34553%	
B. F. & Annie McGlothlin Heirs, Devisees, Successors or Assigns			
(1) E.P. McGlothlin Heirs, Devisees, Successors or Assigns (1/11)			
(c) Ralph Edward McGlothlin 94 Collins Crest Cedar Bluff, VA 24609	0.476 acres 1/33 of 15.72 acres	0.01047%	Deemed Leased
(2) H.L. McGlothlin Heirs, Devisees, Successors or Assigns (1/11)			
(a) Robert D. McGlothlin Heirs, Devisees, Successors or Assigns			
(a.1) Patricia S. McGlothlin 6293 Wilderness Road Dublin, VA 24084	0.715 acres 1/22 of 15.72 acres	0.01571%	Deemed Leased
(b) Harold McGlothlin Heirs, Devisees, Successors or Assigns			

Exhibit B-3
 VP8 - Sealed Gob Unit #3
 VGOB Docket # 06-0321-1598-02
 Buchanan County, VA
 List of all Unleased Owners/Claimants
 (4549.54 Acres)

	Acres in Unit	Percent of Unit	Election
(b.1) Ruby B. McGlothlin Heirs, Devisees, Successors or Assigns - <i>Documentation Pending</i>			
(b.1.1) Ann Lilly 16540 Heron Coach Way #406 Fort Myers, FL 33908	0.715 acres 1/22 of 15.72 acres	0.01571%	Deemed Leased
(3) Helen E. Counts Heirs, Devisees, Successors or Assigns (1/11)			
(a) Bascom "Buddy" B. B. Matney 4841 25th Road Nth Arlington, VA 22207-2648	0.476 acres 1/33 of 15.72 acres	0.01047%	Deemed Leased
(b) Helen Carol Mamone 600 Alexandria Circle Bluefield, VA 24605-9241	0.476 acres 1/33 of 15.72 acres	0.01047%	Deemed Leased
(c) Ann C. Rauehauser 28 Bog Meadow Road Sharon, CT 06069	0.476 acres 1/33 of 15.72 acres	0.01047%	Deemed Leased
(4) B.F. McGlothlin Heirs, Devisees, Successors or Assigns (1/11)			
(a) Joseph Blair McGlothlin P. O. Box 71 Cedar Bluff, VA 24609	0.715 acres 1/22 of 15.72 acres	0.01571%	Deemed Leased
(b) Katherine M. & John Warren 2208 Wingfield Road Charlottesville, VA 22901	0.715 acres 1/22 of 15.72 acres	0.01571%	Deemed Leased
(5) Nannie P. Lockhart Heirs, Devisees, Successors or Assigns (1/11)			
(a) Violet Doris Smith 9625 Alfaree Road North Chesterfield, VA 23237	0.715 acres 1/22 of 15.72 acres	0.01571%	Deemed Leased
(b) Fred Presley 6814 Pounding Mill Branch Road Pounding Mill, VA 24637	0.715 acres 1/22 of 15.72 acres	0.01571%	Deemed Leased
(6) J.S. McGlothlin Heirs, Devisees, Successors or Assigns (1/11)			
(a) Donald S. McGlothlin, Sr. Heirs Devisees, Successors or Assigns			
(a.1) Mary McGlothlin P.O. Box 909 Grundy, VA 24614	0.476 acres 1/33 of 15.72 acres	0.01047%	Deemed Leased
(b) Billy Sue Dixon Heirs, Devisees, Successors or Assigns			
(b.1) Hobart Dixon Heirs, Devisees, Successors or Assigns (1/33)			
(b.1.1) Kenna Dixon Moose 309 Lindsey Street Bristol, VA 24201	0.238 acres 1/66 of 15.72 acres	0.00524%	Deemed Leased
(b.1.2) Michael McKenley Dixon 21045 Campground Rd. Bristol, VA 24202	0.238 acres 1/66 of 15.72 acres	0.00524%	Deemed Leased

Exhibit B-3
 VP8 - Sealed Gob Unit #3
 VGOB Docket # 06-0321-1598-02
 Buchanan County, VA
 List of all Unleased Owners/Claimants
 (4549.54 Acres)

	Acres in Unit	Percent of Unit	Election
(c) Peggy & Henry Durham 607 S. Westland Avenue Tampa, FL 33606	0.476 acres 1/33 of 15.72 acres	0.01047%	Deemed Leased
(7) Rose Myrtle Wampler Heirs, Devisees, Successors or Assigns (1/11) - <i>Documentation Pending</i>			
(a) Sherry W. Bennett 155 Mountain Ave. Rocky Mount, VA 24151	0.476 acres 1/33 of 15.72 acres	0.01047%	Deemed Leased
(b) Pauline W. Shortridge 9217 Brentsville Road Manassas, VA 20112	0.476 acres 1/33 of 15.72 acres	0.01047%	Deemed Leased
(c) Floyd Edmund Wampler 5124 Garden Place Court Rock Hill, SC 29732	0.476 acres 1/33 of 15.72 acres	0.01047%	Deemed Leased
(8) Woodrow McGlothlin Heirs, Devisees, Successors or Assigns (1/11)			
(a) Trustee Woodrow McGlothlin Trust c/o Thomas D. McGlothlin, Executor 1005 Glenway Avenue Bristol, VA 24201	1.429 acres 1/11 of 15.72 acres	0.03141%	Deemed Leased
(9) John W. McGlothlin Heirs, Devisees, Successors or Assigns (1/11)			
(d) Cecil Earl McGlothlin Heirs, Devisees, Successors or Assigns			
(d.1) McGlothlin Living Trust Joyce McGlothlin, Trustee P.O. Box 2417 Cookeville, TN 38502	0.204 acres 1/77 of 15.72 acres	0.00449%	Deemed Leased
(f) Ernest McGlothlin Heirs, Devisees, Successors or Assigns			
(f.1) Doris Ann McGlothlin P. O. Box 428 Raven, VA 24639	0.408 acres 2/77 of 15.72 acres	0.00897%	Deemed Leased
(g) Thurman McGlothlin	<i>(Devised his 1/77th interest to Ernest McGlothlin)</i>		
(10) Harvey G. McGlothlin Heirs, Devisees, Successors or Assigns (1/11)			
(a) Dorothy Mullins Heirs, Devisees, Successors or Assigns (1/33)			
(a.1) Ann Mullins Washburn 3343 Nottingham Drive Tallahassee, FL 32312	0.238 acres 1/66 of 15.72 acres	0.00524%	Deemed Leased
(a.2) Michael M. Mullins 1445 Westerly Terrace Los Angeles, CA 90026	0.238 acres 1/66 of 15.72 acres	0.00524%	Deemed Leased
(b) Charles Robert Dixon Heirs, Devisees, Successors or Assigns			
(b.1) Charleen Dixon Seale 2653 Suffolk Street Kingsport, TN 37660	0.476 acres 1/33 of 15.72 acres	0.01047%	Deemed Leased

Exhibit B-3
 VP8 - Sealed Gob Unit #3
 VGOB Docket # 06-0321-1598-02
 Buchanan County, VA
 List of all Unleased Owners/Claimants
 (4549.54 Acres)

	Acres in Unit	Percent of Unit	Election
(c) Gladys Jessee 413 North Street Richlands, VA 24641	0.476 acres 1/33 of 15.72 acres	0.01047%	Deemed Leased
(11) Frankie Mae Street Heirs, Devisees, Successors or Assigns (1/11)			
(a) W.A. Street Heirs Trust (1/11)			
(a.1) W.A. Street Heirs Trust c/o Hiram A. Street 4601 Gulf Shore Blvd., North Enclave No. 10 Naples, FL 33910	0.357 acres 1/44 of 15.72 acres	0.00785%	Deemed Leased
(a.2) W.A. Street Heirs Trust c/o Nicholas D. Street 101 Lick Branch Rd. Bristol, TN 37620	0.357 acres 1/44 of 15.72 acres	0.00785%	Deemed Leased
(a.3) W.A. Street Heirs Trust c/o James H. Street PO Box 2100 Grundy, VA 24614	0.357 acres 1/44 of 15.72 acres	0.00785%	Deemed Leased
(a.4) W.A. Street Heirs Trust c/o Daniel Street PO Box 2100 Grundy, VA 24614	0.357 acres 1/44 of 15.72 acres	0.00785%	Deemed Leased
	Acreege in Tract Unleased	13.95	
	Percentage of Tract Unleased	0.3066%	
<u>Tract #45B - 1.20 acres</u>			
(1) Edith Rowe Ray Heirs, Devisees, Successors or Assigns, et al. (2.83 acres p/o 6.182 Acre Tract)	1.20 acres	0.02638%	
(c) Ferrell Rowe Heirs, Devisees, Successors or Assigns (1/36)			
(c.3) Patricia A. Kloppenborg 20872A Deer Run Abingdon, VA 24210	0.01 acres 1/144 of 1.20 acres	0.00018%	Pending
(c.4) Franklin Ferrell Rowe 2628 Everett Street Bristol, VA 24202	0.01 acres 1/144 of 1.20 acres	0.00018%	Pending
(j) Marshall H. & Joan Keen Heirs, Devisees, Successors or Assigns (1/36)			
(j.1) Tina Lester P.O. Box 343 Oakwood, VA 24631	0.01 acres 1/144 of 1.20 acres	0.00018%	Pending
(j.4) Melissa Ratliff P.O. Box 134 Oakwood, VA 24631 12/10/12 Bad address pair returned mail	0.01 acres 1/144 of 1.20 acres	0.00018%	Pending
	Acreege in Tract Unleased	0.03	
	Percentage of Tract Unleased	0.0007%	
<u>Tract #48 - 0.48 acres</u>			
W.W. McGlothlin, et al. (B.F. & Annie McGlothlin - 2 Acre Tract)	0.48 acres	0.01056%	

Exhibit B-3
 VP8 - Sealed Gob Unit #3
 VGOB Docket # 06-0321-1598-02
 Buchanan County, VA
 List of all Unleased Owners/Claimants
 (4549.54 Acres)

	Acres in Unit	Percent of Unit	Election
B. F. & Annie McGlothlin Heirs, Devisees, Successors or Assigns			
(1) E.P. McGlothlin Heirs, Devisees, Successors or Assigns (1/11)			
(c) Ralph Edward McGlothlin 94 Collins Crest Cedar Bluff, VA 24609	0.015 acres 1/33 of 0.48 acres	0.00032%	Deemed Leased
(2) H.L. McGlothlin Heirs, Devisees, Successors or Assigns (1/11)			
(a) Robert D. McGlothlin Heirs, Devisees, Successors or Assigns			
(a.1) Patricia S. McGlothlin 6293 Wildemess Road Dublin, VA 24084	0.022 acres 1/22 of 0.48 acres	0.00048%	Deemed Leased
(b) Harold McGlothlin Heirs, Devisees, Successors or Assigns			
(b.1) Ruby B. McGlothlin Heirs, Devisees, Successors or Assigns - <i>Documentation Pending</i>			
(b.1.1) Ann Lilly 16540 Heron Coach Way #406 Fort Myers, FL 33908	0.022 acres 1/22 of 0.48 acres	0.00048%	Deemed Leased
(3) Helen E. Counts Heirs, Devisees, Successors or Assigns (1/11)			
(a) Bascom "Buddy" B. B. Matney 4841 25th Road Nth Arlington, VA 22207-2648	0.015 acres 1/33 of 0.48 acres	0.00032%	Deemed Leased
(b) Helen Carol Mamone 600 Alexandria Circle Bluefield, VA 24605-9241	0.015 acres 1/33 of 0.48 acres	0.00032%	Deemed Leased
(c) Ann C. Rauehauser 28 Bog Meadow Road Sharon, CT 06069	0.015 acres 1/33 of 0.48 acres	0.00032%	Deemed Leased
(4) B.F. McGlothlin Heirs, Devisees, Successors or Assigns (1/11)			
(a) Joseph Blair McGlothlin P. O. Box 71 Cedar Bluff, VA 24609	0.022 acres 1/22 of 0.48 acres	0.00048%	Deemed Leased
(b) Katherine M. & John Warren 2208 Wingfield Road Charlottesville, VA 22901	0.022 acres 1/22 of 0.48 acres	0.00048%	Deemed Leased
(5) Nannie P. Lockhart Heirs, Devisees, Successors or Assigns (1/11)			
(a) Violet Doris Smith 9625 Alfaree Road North Chesterfield, VA 23237	0.022 acres 1/22 of 0.48 acres	0.00048%	Deemed Leased
(b) Fred Presley 6814 Pounding Mill Branch Road Pounding Mill, VA 24637	0.022 acres 1/22 of 0.48 acres	0.00048%	Deemed Leased
(6) J.S. McGlothlin Heirs, Devisees, Successors or Assigns (1/11)			

Exhibit B-3
 VP8 - Sealed Gob Unit #3
 VGOB Docket # 06-0321-1598-02
 Buchanan County, VA
 List of all Unleased Owners/Claimants
 (4549.54 Acres)

	Acres in Unit	Percent of Unit	Election
(a) Donald S. McGlothlin, Sr. Heirs Devises, Successors or Assigns			
(a.1) Mary McGlothlin P.O. Box 909 Grundy, VA 24614	0.015 acres 1/33 of 0.48 acres	0.00032%	Deemed Leased
(b) Billy Sue Dixon Heirs, Devises, Successors or Assigns			
(b.1) Hobart Dixon Heirs, Devises, Successors or Assigns (1/33)			
(b.1.1) Kanna Dixon Moose 309 Lindsey Street Bristol, VA 24201	0.007 acres 1/66 of 0.48 acres	0.00016%	Deemed Leased
(b.1.2) Michael McKenley Dixon 21045 Campground Rd. Bristol, VA 24202	0.007 acres 1/66 of 0.48 acres	0.00016%	Deemed Leased
(c) Peggy & Henry Durham 607 S. Westland Avenue Tampa, FL 33606	0.015 acres 1/33 of 0.48 acres	0.00032%	Deemed Leased
(7) Rose Myrtle Wampler Heirs, Devises, Successors or Assigns (1/11) - Documentation Pending			
(a) Sherry W. Bennett 156 Mountain Ave Rocky Mount, VA 24151	0.015 acres 1/33 of 0.48 acres	0.00032%	Deemed Leased
(b) Pauline W. Shortridge 9217 Brentsville Road Manassas, VA 20112	0.015 acres 1/33 of 0.48 acres	0.00032%	Deemed Leased
(c) Floyd Edmund Wampler 5124 Garden Place Court Rock Hill, SC 29732	0.015 acres 1/33 of 0.48 acres	0.00032%	Deemed Leased
(8) Woodrow McGlothlin Heirs, Devises, Successors or Assigns (1/11)			
(a) Trustee Woodrow McGlothlin Trust c/o Thomas D. McGlothlin, Executor 1005 Glenway Avenue Bristol, VA 24201	0.044 acres 1/11 of 0.48 acres	0.00096%	Deemed Leased
(9) John W. McGlothlin Heirs, Devises, Successors or Assigns (1/11)			
(d) Cecil Earl McGlothlin Heirs, Devises, Successors or Assigns			
(d.1) McGlothlin Living Trust Joyce McGlothlin, Trustee P.O. Box 2417 Cookeville, TN 38502	0.006 acres 1/77 of 0.48 acres	0.00014%	Deemed Leased
(f) Ernest McGlothlin Heirs, Devises, Successors or Assigns			
(f.1) Doris Ann McGlothlin P. O. Box 428 Raven, VA 24639	0.012 acres 2/77 of 0.48 acres	0.00027%	Deemed Leased
(g) Thurman McGlothlin			(Devised his 1/77th interest to Ernest McGlothlin)

Exhibit B-3
 VPB - Sealed Gob Unit #3
 VGOB Docket # 06-0321-1598-02
 Buchanan County, VA
 List of all Unleased Owners/Claimants
 (4549.54 Acres)

	Acres in Unit	Percent of Unit	Election
(10) Harvey G. McGlothlin Heirs, Devisees, Successors or Assigns (1/11)			
(a) Dorothy Mullins Heirs, Devisees, Successors or Assigns (1/33)			
(a.1) Ann Mullins Washburn 3343 Nottingham Drive Tallahassee, FL 32312	0.007 acres 1/66 of 0.48 acres	0.00016%	Deemed Leased
(a.2) Michael M. Mullins 1445 Westerly Terrace Los Angeles, CA 90026	0.007 acres 1/66 of 0.48 acres	0.00016%	Deemed Leased
(b) Charles Robert Dixon Heirs, Devisees, Successors or Assigns			
(b.1) Charleen Dixon Seale 2653 Suffolk Street Kingsport, TN 37660	0.015 acres 1/33 of 0.48 acres	0.00032%	Deemed Leased
(c) Gladys Jessee 413 North Street Richlands, VA 24641	0.015 acres 1/33 of 0.48 acres	0.00032%	Deemed Leased
(11) Frankie Mae Street Heirs, Devisees, Successors or Assigns (1/11)			
(a) W.A. Street Heirs Trust (1/11)			
(a.1) W.A. Street Heirs Trust c/o Hiram A. Street 4601 Gulf Shore Blvd., North Enclave No. 10 Naples, FL 33910	0.011 acres 1/44 of 0.48 acres	0.00024%	Deemed Leased
(a.2) W.A. Street Heirs Trust c/o Nicholas D. Street 101 Lick Branch Rd. Bristol, TN 37620	0.011 acres 1/44 of 0.48 acres	0.00024%	Deemed Leased
(a.3) W.A. Street Heirs Trust c/o James H. Street PO Box 2100 Grundy, VA 24614	0.011 acres 1/44 of 0.48 acres	0.00024%	Deemed Leased
(a.4) W.A. Street Heirs Trust c/o Daniel Street PO Box 2100 Grundy, VA 24614	0.011 acres 1/44 of 0.48 acres	0.00024%	Deemed Leased
	Acreage in Tract Unleased Percentage of Tract Unleased	0.43 0.0094%	
<u>Tract #49 - 0.57 acres</u>			
(1) James C. Hess, et ux. P.O. Box 119 Rowe, VA 24646	0.57 acres	0.01253%	Deemed Leased
<u>Tract #50 - 0.84 acres</u>			
(1) Lee Roy Rasnake 2645 Lick Run Road Blacksburg, VA 24060	0.84 acres	0.01846%	Deemed Leased

Exhibit B-3
 VP8 - Sealed Gob Unit #3
 VGOB Docket # 06-0321-1598-02
 Buchanan County, VA
 List of all Unleased Owners/Claimants
 (4549.54 Acres)

	Acres in Unit	Percent of Unit	Election
<u>Tract #51 - 0.01 acres</u>			
(1) Howard and Tiller Heirs, Devisees Successors or Assigns <i>(CCC Tr 207 - 105.00 acres)</i>	0.01 acres	0.00022%	
(a) Frank Howard Heirs, Devisees, Successors or Assigns <i>Unknown Heirs / Addresses</i>	0.005 acres 1/2 of 0.01 acres	0.00011%	Deemed Leased
(b) James Tiller Heirs, Devisees, Successors or Assigns <i>Unknown Heirs / Addresses</i>	0.005 acres 1/2 of 0.01 acres	0.00011%	Deemed Leased
	Acreage in Tract Unleased Percentage of Tract Unleased	0.01 0.0002%	
<u>Tract #52 - 4.73 acres</u>			
(1) John W. Pobst, Jr., et al. <i>(Pobst-McGuire - 4.87 acres)</i>	4.73 acres	0.10397%	
(h) Jessie Maie Pobst, Heirs, Devisees, Successors or Assigns (1/4)			
(h.1) John Tolman Sheffield Trust c/o Brandi Sheffield 125 West Lane Kerrville, TX 78028	0.59 acres 1/8 of 4.73 acres	0.01300%	Deemed Leased
(h.2) Oryn Treadway Sheffield, Jr. Trust c/o Brandi Sheffield 125 West Lane Kerrville, TX 78028	0.59 acres 1/8 of 4.73 acres	0.01300%	Deemed Leased
	Acreage in Tract Unleased Percentage of Tract Unleased	1.18 0.0260%	
<u>Tract #54 - 1.02 acres</u>			
(1) Commonwealth of Virginia Virginia Department of Transportation 870 Bonham Rd Bristol, VA 24201	1.02 acres	0.02242%	Deemed Leased
<u>TOTAL OIL & GAS UNLEASED:</u>			
	Acreage in Unit Percentage of Unit	350.29 7.6994%	

Exhibit E
 VPB - Sealed Gob Unit #3
 VGOB Docket # 06-0321-1598-02
 List of all Owners/Claimants Requiring Escrow
 (4549.54 Acres)

	Acres in Unit	Percent of Unit
<u>Tract #2F - 30.12 acres</u>		
<u>COAL OWNERSHIP</u>		
(1) Harrison-Wyatt, LLC Oxy Tr 23 / Big Axe Tr 30 (900.00 acre tract) P.O. Box 11000 Danville, VA 24543	30.12 acres	0.66204%
<u>OIL & GAS OWNERSHIP</u>		
(1) Tilda Cordilla Cox Keene, et al. (30.00 Acre Tract)	30.12 acres	0.66204%
(b) Tilda Cordilla Cox Keene, et al. (1/13)		
(b.1) Tilda Cordilla Cox Keene Address Unknown	0.58 acres 1/52 of 30.12 acres	0.01273%
(b.2) Sarah Cox Address Unknown	0.58 acres 1/52 of 30.12 acres	0.01273%
(b.3) Coy Cox Address Unknown	0.58 acres 1/52 of 30.12 acres	0.01273%
(b.4) Catherine Cox Address Unknown	0.58 acres 1/52 of 30.12 acres	0.01273%
<u>Tract #2H - 62.55 acres</u>		
<u>COAL OWNERSHIP</u>		
(1) Harrison-Wyatt, LLC Oxy Tr 23 / Big Axe Tr 30 (900.00 acre tract) P.O. Box 11000 Danville, VA 24543	62.55 acres	1.37486%
<u>OIL & GAS OWNERSHIP</u>		
W.W. Baldwin Heirs, Devisees, Successors or Assigns (100.00 Acre O&G tract) (Overlies p/o Big Axe Tract 30 - 900 Acre Coal only tract)	62.55 acres	1.37486%
(1) Sara Ida Baldwin Looney Heirs, Devisees, Successors or Assigns (1/8)		
(a) Grace Looney Lutes Heirs, Devisees, Successors or Assigns (1/40)		
(a.1) David William Lutes 870 Walnut Dr. Tuscaloosa, AL 35405	0.782 acres 1/80 of 62.55 acres	0.01719%
(a.2) Betty Lutes Spencer 8639 Inverness Lane Tuscaloosa, AL 35405	0.782 acres 1/80 of 62.55 acres	0.01719%
(b) William Robert Looney Heirs, Devisees, Successors or Assigns (1/40)		
(b.1) James Earl Looney Heirs, Devisees, Successors or Assigns (1/160)		
(b.1.1) James E. Looney, Jr. 1850 Cotton Court Montgomery, AL 36110	0.195 acres 1/320 of 62.55 acres	0.00430%

Exhibit E
 VP8 - Sealed Gob Unit #3
 VGOB Docket # 06-0321-1598-02
 List of all Owners/Claimants Requiring Escrow
 (4549.54 Acres)

	Acres in Unit	Percent of Unit
(b.1.2) Paul Brian Looney 3010 Brewton St. Montgomery, AL 36109	0.195 acres 1/320 of 62.55 acres	0.00430%
(b.2) Rebecca Looney Sloane 505 Birch St. Montgomery, AL 36117	0.391 acres 1/160 of 62.55 acres	0.00859%
(b.3) William Robert Looney, Jr. Heirs, Devisees, Successors or Assigns		
(b.3.1) Virginia H. Looney 610 Boxwood Rd. Prattville, AL 36067	0.391 acres 1/160 of 62.55 acres	0.00859%
(b.4) Brenda L. Young 3208 Little John Dr. Montgomery, AL 36109-3544	0.391 acres 1/160 of 62.55 acres	0.00859%
(c) Bascom Looney Heirs, Devisees, Successors or Assigns (1/40)		
(c.1) Phyllis Vance Heirs, Devisees, Successors or Assigns		
(c.1.1) Patricia L. Hagerman Apt. 12 B-605 Furniss Ave. Selma, AL 36701	1.564 acres 1/40 of 62.55 acres	0.03437%
(d) Fullen Sherman Looney Heirs, Devisees, Successors or Assigns (1/40)		
(d.1) Onie Dell Etheridge Looney Heirs, Devisees, Successors or Assigns		
(d.1.1) Sherman Looney Heirs, Devisees, Successors or Assigns		
(d.1.2) Scotty Looney 1283 Eagle Park Rd. Birmingham, AL 35242	0.782 acres 1/80 of 62.55 acres	0.01719%
(d.1.3) William Samuel Looney 215 Norwick Forest Dr. Alabaster, AL 35007	0.782 acres 1/80 of 62.55 acres	0.01719%
(e) Harvey Hooker Looney Heirs, Devisees, Successors or Assigns (1/40)		
(e.1) Terry Looney Heirs, Devisees, Successors or Assigns		
(e.1.1) Tommy Looney Heirs, Devisees, Successors or Assigns		
(e.1.1.1) Karen Looney Guthrie 108 Blythe Lane Prattville, AL 36066	1.564 acres 1/40 of 62.55 acres	0.03437%
(2) William "Otis" M. Baldwin Heirs, Devisees, Successors or Assigns (1/8)		
(a) Gertrude Baldwin Wright, spouse		
(b) William Otis Baldwin, Jr. Heirs, Devisees, Successors or Assigns (1/24)		

Exhibit E
 VP8 - Sealed Gob Unit #3
 VGOB Docket # 06-0321-1598-02
 List of all Owners/Claimants Requiring Escrow
 (4549.54 Acres)

	Acres in Unit	Percent of Unit
(b.1) Lenore Baldwin Heirs, Devisees, Successors or Assigns (1/24)		
(b.1.1) Susan B. Graham 1229 Thompson Ave. Bluefield, WV 24701	1.303 acres 1/48 of 62.55 acres	0.02864%
(b.1.2) Cynthia B. Reuschel 3310 Maywood Drive Ona, WV 25546	1.303 acres 1/48 of 62.55 acres	0.02864%
(c) Mary E. Shoemaker 175 Camellia Lane Pell City, AL 35128	2.606 acres 1/24 of 62.55 acres	0.05729%
(d) Ruth B. Mihall Heirs, Devisees, Successors or Assigns (1/24)		
(d.1) Trust FBO Children of Ruth B. Mihall 1607 Cody Drive Silver Spring, MD 20902	2.606 acres 1/24 of 62.55 acres	0.05729%
(3) J.W.W. Baldwin Heirs, Devisees, Successors or Assigns (1/8)		
(a) John Baldwin (1/56)		
(b) Donald Stass Baldwin PO Box 97 Vansant, VA 24656	2.234 acres 1/28 of 62.55 acres	0.04910%
(c) Paul Edwin Baldwin 1476 Little Prater Rd. Grundy, VA 24614	1.117 acres 1/56 of 62.55 acres	0.02455%
(d) Harold W. Baldwin 10338 Ivy Ridge Rd. Bent Mountain, VA 24059	1.117 acres 1/56 of 62.55 acres	0.02455%
(e) Donald (Doug) MacArthur Baldwin PO Box 1912 Grundy, VA 24614	1.117 acres 1/56 of 62.55 acres	0.02455%
(f) Virginia Pauline Baldwin-Fleming 13224 Fountain Street Rd. Sherwood, OH 43556	1.117 acres 1/56 of 62.55 acres	0.02455%
(g) Effie Sue Baldwin Harding PO Box 3883 Wise, VA 24293	1.117 acres 1/56 of 62.55 acres	0.02455%
(4) Alta Baldwin Hahlbeck Heirs, Devisees, Successors or Assigns (1/8)		
(a) Virginia Hahlbeck Inness 610 224th Rd. Milford, NE 68405	7.819 acres 1/8 of 62.55 acres	0.17186%
(5) Hobert McKinley Baldwin Heirs, Devisees, Successors or Assigns (1/8)		
(a) Hobert M. Baldwin, Jr. Heirs, Devisees, Successors or Assigns (1/40)		
(a.1) Karen Baldwin 193-9851 Meadowglen Lane Houston, TX 77042	0.521 acres 1/120 of 62.55 acres	0.01146%

Exhibit E
 VP8 - Sealed Gob Unit #3
 VGOB Docket # 06-0321-1598-02
 List of all Owners/Claimants Requiring Escrow
 (4549.54 Acres)

	Acres in Unit	Percent of Unit
(a.1.1) Hobert M. Baldwin, III Heirs, Devisees, Successors or Assigns		
(a.1.1.1) Damon Sun Baldwin 2312 So. Brink Ave. Sarasota, FL 34239	0.149 acres 1/420 of 62.55 acres	0.00327%
(a.1.2) Michela Baldwin P.O. Box 11 Deer Isle, ME 04627-011	0.149 acres 1/420 of 62.55 acres	0.00327%
(a.1.3) Sarah Ann Baldwin 934 SW Rum Island Ter. Fort White, FL 32035	0.149 acres 1/420 of 62.55 acres	0.00327%
(a.1.4) Joseph S. Baldwin PO Box 443 Anna Marie, FL 34216	0.149 acres 1/420 of 62.55 acres	0.00327%
(a.1.5) David Carr Baldwin 1859 Manitoba Court Middleburg, FL 32068	0.149 acres 1/420 of 62.55 acres	0.00327%
(a.1.6) Jeremiah James Baldwin	<i>Deceased - No Issue</i>	
(a.1.7) Elizabeth Josephine Baldwin 8209 62nd St., Court East Apt. 1706 Sarasota, FL 34243	0.149 acres 1/420 of 62.55 acres	0.00327%
(a.1.8) James Michael Baldwin 12639 1st Isle, Apt. 4 Hudson, FL 34667-1999	0.149 acres 1/420 of 62.55 acres	0.00327%
(b) Sarah Ann Baldwin Carsky 3120 Eden Mill Drive Sarasota, FL 34243	1.564 acres 1/40 of 62.55 acres	0.03437%
(c) Edward O. Baldwin Heirs, Devisees, Successors or Assigns (1/40)		
(c.1) Helen Ann Baldwin 72 Tall Trees Ct. Sarasota, FL 34232-1965	1.564 acres 1/40 of 62.55 acres	0.03437%
(d) William J. Baldwin 3400 Lebanon Pike Murfreesboro, TN 37129	1.564 acres 1/40 of 62.55 acres	0.03437%
(e) Margaret O. Baldwin Wright Heirs, Devisees, Successors or Assigns (1/40)		
(e.1) Christopher E. Wright c/o Virginia Crowson 1607 Highland Avenue Columbia, TN 38401	0.261 acres 1/240 of 62.55 acres	0.00573%
(e.2) Virginia (Ginger) Margaret Wright Bryant 2037 Union Place Columbia, TN 38401	0.261 acres 1/240 of 62.55 acres	0.00573%
(e.3) Leonard A. Wright 909 Joel Creek Blvd. Franklin, TN 37064	0.261 acres 1/240 of 62.55 acres	0.00573%
(e.4) Douglas L. Wright, Jr. Summer Terrace Apt. B-4, Old Hwy. 43 Summertown, TN 38463	0.261 acres 1/240 of 62.55 acres	0.00573%

Exhibit E
 VP8 - Sealed Gob Unit #3
 VGOB Docket # 06-0321-1598-02
 List of all Owners/Claimants Requiring Escrow
 (4549.54 Acres)

	Acres in Unit	Percent of Unit
(e.5) Theresa Wright Brown 120 W. Oak Hills Dr. Florence, AL 35630	0.261 acres 1/240 of 62.55 acres	0.00573%
(e.6) Darren Miller Wright 1609 Highland Ave. Columbia, TN 38401	0.261 acres 1/240 of 62.55 acres	0.00573%
(6) Effie Baldwin Hagy Heirs, Devisees, Successors or Assigns (1/8)		
(a) Dorothy Riggs Atkins Heirs, Devisees, Successors or Assigns		
(a.1) Jane Mundie 8260 Burr Drive Mechanicsville, VA 23111-1416	3.909 acres 1/16 of 62.55 acres	0.08593%
(b) Edith Ratliff Heirs, Devisees, Successors or Assigns (1/16)		
(b.1) Dorothy May Stacy 4509 Green Castle Rd. Louisville, TN 37777	0.977 acres 1/64 of 62.55 acres	0.02148%
(b.2) Elizabeth June Pierce PO Box 345 Amelia, VA 23002	0.977 acres 1/64 of 62.55 acres	0.02148%
(b.3) Shirley Ruth Day 3825 Cedar Avenue Montgomery, AL 36109	0.977 acres 1/64 of 62.55 acres	0.02148%
(b.4) Sue R. McClanahan 22836 Osprey Ridge Rd. Bristol, VA 24202	0.977 acres 1/64 of 62.55 acres	0.02148%
(7) Susie Baldwin Looney Heirs, Devisees, Successors or Assigns (1/8)		
(a) Clair Looney Shooter Heirs, Devisees, Successors or Assigns		
(a.1) Eugene (Gene) Anthony Shooter, Jr. 3109 High Meadows Dr. Abilene, TX 79605-6714	7.819 acres 1/8 of 62.55 acres	0.17186%

Tract #8A - 18.15 acres

COAL OWNERSHIP

(1) Harrison-Wyatt, LLC Oxy Tr 44 / Big Axe Tr 2 (148.00 acre tract) P.O. Box 11000 Danville, VA 24543	18.15 acres	0.39894%
---	-------------	----------

OIL & GAS OWNERSHIP

(1) Darrell Blankenship, et al. ** (26.00 acre tract) (Iris Lee Nunley Heirs, Devisees, Successors or Assigns)	18.16 acres	0.39894%
(a) Eddie Dwight Blankenship 131 Hub Lane Lebanon, VA 24266-5551	4.538 acres 1/4 of 18.15 acres	0.09974%

Exhibit E
 VP8 - Sealed Gob Unit #3
 VGOB Docket # 06-0321-1598-02
 List of all Owners/Claimants Requiring Escrow
 (4549.54 Acres)

	Acres in Unit	Percent of Unit
(b) Darrell Blankenship HC65 Box 1A Rowe, VA 24646	4.538 acres 1/4 of 18.15 acres	0.09974%
(c) Deborah Jean Mendez 1454 Duckhorn ST. NW Concord, NC 28027	4.538 acres 1/4 of 18.15 acres	0.09974%
(d) Danny Carlos Blankenship P.O. Box 151 Rowe, VA 24646	4.538 acres 1/4 of 18.15 acres	0.09974%

*** Note: Ownership is only for the Gas Estate ONLY. The Oil Estate is owned by Madonna J. Shortt.*

Tract #8B - 6.52 acres

COAL OWNERSHIP

(1) Harrison-Wyatt, LLC <i>Oxy Tr 44 / Big Axe Tr 2 (148.00 acre tract)</i> P.O. Box 11000 Danville, VA 24543	6.52 acres	0.14331%
--	------------	----------

OIL & GAS OWNERSHIP

(1) Jerry Raines, et ux. P.O. Box 132 Oakwood, VA 24631	6.52 acres	0.14331%
---	------------	----------

NOTE: The underlying Harrison-Wyatt LLC tract (OXY Tr. 44 / Big Axe Tr. #2) was not a part of Chancery Case #187-00.

Tract #8C - 2.10 acres

COAL OWNERSHIP

(1) Harrison-Wyatt, LLC <i>Oxy Tr 44 / Big Axe Tr 2 (148.00 acre tract)</i> P.O. Box 11000 Danville, VA 24543	2.10 acres	0.04616%
--	------------	----------

OIL & GAS OWNERSHIP

W.H. Reedy Heirs, et al. <i>(part of a 40.00 Acre SOG Tract which overlies a portion of Big Axe Tracts 2 & 4)</i>	2.10 acres	0.04616%
--	------------	----------

(1) W.H. Reedy Heirs, Devisees, Successors or Assigns

(a) Laura Virginia Reedy Webb, Heirs, Devisees, Successors or Assigns (1/10)

(a.1) Exie W. Cox Heirs, Devisees, Successors or Assigns (1/90)

(a.1.1) Robert William Cox 156 River Run Queenstown, MD 21658	0.006 acres 1/360 of 2.10 acres	0.00013%
---	------------------------------------	----------

(a.1.2) Larry Roger Cox 980 W. Bemis Road Saline, MI 48176-9525	0.006 acres 1/360 of 2.10 acres	0.00013%
---	------------------------------------	----------

(a.1.3) Stephan Douglas Cox 707 Alton Street Elizabeth City, NC 27909	0.006 acres 1/360 of 2.10 acres	0.00013%
---	------------------------------------	----------

Exhibit E
 VP8 - Sealed Gob Unit #3
 VGOB Docket # 06-0321-1598-02
 List of all Owners/Claimants Requiring Escrow
 (4549.54 Acres)

	Acres in Unit	Percent of Unit
(a.1.4) Carl Alvin Cox 516 N.W. 4th Place Renton, WA 98055	0.006 acres 1/360 of 2.10 acres	0.00013%
(a.2) Mary W. Layman Heirs, Devisees, Successors or Assigns		
(a.2.1) Nancy Gambill Cole 61 New Bridge Road Rising Sun, MD 21911	0.023 acres 1/90 of 2.10 acres	0.00051%
(a.5) R. June Yale 423 Lombard Road Rising Sun, MD 21911	0.023 acres 1/90 of 2.10 acres	0.00051%
(a.7) Maire W. Meaders Heirs, Devisees, Successors or Assigns		
(a.7.1) Curtis Meaders 313 King Street Elkton, MD 21921	0.023 acres 1/90 of 2.10 acres	0.00051%
(a.8) Claude Webb Heirs, Devisees, Successors or Assigns (1/90)		
(a.8.1) Howard L. Webb 1114 Primrose Lane Fruita, CO 81521-3051	0.006 acres 1/360 of 2.10 acres	0.00013%
(a.8.2) Lucille W. Perkins 483 Sylmar Road Rising Sun, MD 21911	0.006 acres 1/360 of 2.10 acres	0.00013%
(a.8.3) Kirk L. Webb 1851 Dixie Lee Highway Spring City, TN 37381	0.006 acres 1/360 of 2.10 acres	0.00013%
(a.8.4) Mary W. Jacobsen 937 Plantation Road Key Largo, FL 33037	0.006 acres 1/360 of 2.10 acres	0.00013%
(b) Nora Nancy Vance Heirs, Devisees, Successors or Assigns (1/10)		
(b.1) Flossie Elkins Heirs, Devisees, Successors or Assigns		
(b.1.1) Clarence Elkins Heirs, Devisees, Successors or Assigns		
(b.1.1) Carlis L. Elkins 202 Elkins Branch Swords Creek, VA 24649	0.210 acres 1/10 of 2.10 acres	0.00462%
(c) Walter Reedy Heirs, Devisees, Successors or Assigns (1/10)		
(c.1) Eugene Reedy 652 Frenchtown Road Elkton, MD 21921	0.035 acres 1/60 of 2.10 acres	0.00077%
(c.2) Arvil Reedy 20 Pisqahview Avenue Asheville, NC 28803	0.035 acres 1/60 of 2.10 acres	0.00077%
(c.3) Leona Rose P. O. Box 106 Squire, WV 24884	0.035 acres 1/60 of 2.10 acres	0.00077%

Exhibit E
 VP8 - Sealed Gob Unit #3
 VGOB Docket # 06-0321-1598-02
 List of all Owners/Claimants Requiring Escrow
 (4549.54 Acres)

	Acres in Unit	Percent of Unit
(c.4) Ovelia R. Griggs 55 Brook Lane Elkton, MD 21921	0.035 acres 1/60 of 2.10 acres	0.00077%
(c.5) Viola R. Holman 91 Bard Cameron Road Rising Sun, MD 21911	0.035 acres 1/60 of 2.10 acres	0.00077%
(c.6) Nona Bell R. Schuler 1025 Chrome Road Oxford, PA 19363	0.035 acres 1/60 of 2.10 acres	0.00077%
(d) Osa N. Reedy Webb Heirs, Devisees, Successors or Assigns (1/10)		
(d.1) Clyde Webb 92 Hill Top Road Elkton, MD 21921	0.026 acres 1/80 of 2.10 acres	0.00058%
(d.2) Homer Webb 513 Harrington Road Rising Sun, MD 21911	0.026 acres 1/80 of 2.10 acres	0.00058%
(d.3) Victor C. Webb PO Box 908 Rising Sun, MD 21911-0908	0.026 acres 1/80 of 2.10 acres	0.00058%
(d.4) Edith W. Parsons 108 Carriage Dr. Hockessin, DE 19707-1328	0.026 acres 1/80 of 2.10 acres	0.00058%
(d.5) Hubert W. Webb (Deceased) - Documentation Pending 6151 Harrisville Road Colora, MD 21917	0.026 acres 1/80 of 2.10 acres	0.00058%
(d.6) J. Dennis Webb 8 Cherry Lane Elkton, MD 21921	0.026 acres 1/80 of 2.10 acres	0.00058%
(d.7) Zeola W. Shupe 24 North Pardue Avenue New Castle, DE 19720	0.026 acres 1/80 of 2.10 acres	0.00058%
(d.8) Thelma W. Howell 193 Ridge Road Nottingham, PA 19362	0.026 acres 1/80 of 2.10 acres	0.00058%
(f) Sadie E. Cox	<i>Conveyed a 1/10th interest to Beatrice C. Stacy</i>	
(f.1) Beatrice C. Stacy 60 McCauley Acres Road Elkton, MD 21921	0.210 acres 1/10 of 2.10 acres	0.00462%
(g) Ed Reedy Heirs, Devisees, Successors or Assigns (1/10)		
(g.1) Ada B. Reedy Heirs, Devisees, Successors or Assigns		
(g.1.2) Ralph Reedy P.O. Box 330 Davin, WV 25617	0.105 acres 1/20 of 2.10 acres	0.00231%
(h) Maxie A. Reedy Heirs, Devisees, Successors or Assigns (1/10)		

Exhibit E
 VP8 - Sealed Gob Unit #3
 VGOB Docket # 06-0321-1598-02
 List of all Owners/Claimants Requiring Escrow
 (4549.54 Acres)

	Acres in Unit	Percent of Unit
(h.1) Earl H. Hurford 2-261 Martins Corner Road Coatesville, PA 19320-1079	0.053 acres 1/40 of 2.10 acres	0.00115%
(h.2) Donald Hurford Estate P. O. Box 315 Boyertown, PA 19512	0.053 acres 1/40 of 2.10 acres	0.00115%
(h.3) Lester D. Hurford Rd. 9, Box 266H Coatesville, PA 19320	0.053 acres 1/40 of 2.10 acres	0.00115%
(h.4) Lester Dean Miller Estate c/o Earl H. Hurford 2-261 Martins Corner Road Coatesville, PA 19320-1079	0.053 acres 1/40 of 2.10 acres	0.00115%
(2) Joseph H. Van Dyke Heirs, Devises, Successors or Assigns (2/10)		
(a) Sandi T. Vandyke P. O. Box 2404 Elkton, MD 21922	0.420 acres 1/5 of 2.10 acres	0.00923%

Tract #9A - 25.07 acres

COAL OWNERSHIP

(1) Harrison-Wyatt, LLC Oxy Tr 19 / Big Axe Tr 4 (91.00-acre tract) P.O. Box 11000 Danville, VA 24543	25.07 acres	0.55104%
--	-------------	----------

OIL & GAS OWNERSHIP

W.H. Reedy Heirs, et al. <i>(part of a 40.00 Acre SOG Tract which overlaps a portion of Big Axe Tracts 2 & 4)</i>	25.07 acres	0.55104%
(1) W.H. Reedy Heirs, Devises, Successors or Assigns		
(a) Laura Virginia Reedy Webb, Heirs, Devises, Successors or Assigns (1/10)		
(a.1) Exie W. Cox Heirs, Devises, Successors or Assigns (1/90)		
(a.1.1) Robert William Cox 156 River Run Queenstown, MD 21658	0.070 acres 1/360 of 25.07 acres	0.00153%
(a.1.2) Larry Roger Cox 980 W. Bemis Road Saline, MI 48176-9525	0.070 acres 1/360 of 25.07 acres	0.00153%
(a.1.3) Stephan Douglas Cox 707 Alton Street Elizabeth City, NC 27909	0.070 acres 1/360 of 25.07 acres	0.00153%
(a.1.4) Carl Alvin Cox 516 N.W. 4th Place Renton, WA 98055	0.070 acres 1/360 of 25.07 acres	0.00153%
(a.2) Mary W. Layman Heirs, Devises, Successors or Assigns		

Exhibit E
 VP8 - Sealed Gob Unit #3
 VGOB Docket # 06-0321-1598-02
 List of all Owners/Claimants Requiring Escrow
 (4549.54 Acres)

	Acres in Unit	Percent of Unit
(a.2.1) Nancy Gambill Cole 61 New Bridge Road Rising Sun, MD 21911	0.279 acres 1/90 of 25.07 acres	0.00612%
(a.5) R. June Yale 423 Lombard Road Rising Sun, MD 21911	0.279 acres 1/90 of 25.07 acres	0.00612%
(a.7) Maire W. Meaders Heirs, Devisees, Successors or Assigns		
(a.7.1) Curtis Meaders 313 King Street Elkton, MD 21921	0.279 acres 1/90 of 25.07 acres	0.00612%
(a.8) Claude Webb Heirs, Devisees, Successors or Assigns (1/90)		
(a.8.1) Howard L. Webb 1114 Primrose Lane Fruita, CO 81521-3051	0.070 acres 1/360 of 25.07 acres	0.00153%
(a.8.2) Lucille W. Perkins 483 Sylmar Road Rising Sun, MD 21911	0.070 acres 1/360 of 25.07 acres	0.00153%
(a.8.3) Kirk L. Webb 1851 Dixie Lee Highway Spring City, TN 37381	0.070 acres 1/360 of 25.07 acres	0.00153%
(a.8.4) Mary W. Jacobsen 937 Plantation Road Key Largo, FL 33037	0.070 acres 1/360 of 25.07 acres	0.00153%
(b) Nora Nancy Vance Heirs, Devisees, Successors or Assigns (1/10)		
(b.1) Flossie Elkins Heirs, Devisees, Successors or Assigns		
(b.1.1) Clarence Elkins Heirs, Devisees, Successors or Assigns		
(b.1.1.1) Carlis L. Elkins 202 Elkins Branch Swords Creek, VA 24649	2.507 acres 1/10 of 25.07 acres	0.05510%
(c) Walter Reedy Heirs, Devisees, Successors or Assigns (1/10)		
(c.1) Eugene Reedy 652 Frenchtown Road Elkton, MD 21921	0.418 acres 1/60 of 25.07 acres	0.00918%
(c.2) Arvil Reedy 20 Pisqahview Avenue Asheville, NC 28803	0.418 acres 1/60 of 25.07 acres	0.00918%
(c.3) Leona Rose P. O. Box 106 Squire, WV 24884	0.418 acres 1/60 of 25.07 acres	0.00918%
(c.4) Ovella R. Griggs 55 Brook Lane Elkton, MD 21921	0.418 acres 1/60 of 25.07 acres	0.00918%

Exhibit E
 VP6 - Sealed Gob Unit #3
 VGOB Docket # 06-0321-1598-02
 List of all Owners/Claimants Requiring Escrow
 (4549.54 Acres)

	Acres in Unit	Percent of Unit
(c.5) Viola R. Holman 91 Bard Cameron Road Rising Sun, MD 21911	0.418 acres 1/60 of 25.07 acres	0.00918%
(c.6) Nona Bell R. Schuler 1025 Chrome Road Oxford, PA 19363	0.418 acres 1/60 of 25.07 acres	0.00918%
(d) Osa N. Reedy Webb Heirs, Deviseses, Successors or Assigns (1/10)		
(d.1) Clyde Webb 92 Hill Top Road Elkton, MD 21921	0.313 acres 1/80 of 25.07 acres	0.00689%
(d.2) Homer Webb 513 Harrington Road Rising Sun, MD 21911	0.313 acres 1/80 of 25.07 acres	0.00689%
(d.3) Victor C. Webb PO Box 908 Rising Sun, MD 21911-0908	0.313 acres 1/80 of 25.07 acres	0.00689%
(d.4) Edith W. Parsons 108 Carriage Dr. Hockessin, DE 19707-1328	0.313 acres 1/80 of 25.07 acres	0.00689%
(d.5) Hubert W. Webb (<i>Deceased</i>) - <i>Documentation Pending</i> 6151 Harrisville Road Colora, MD 21917	0.313 acres 1/80 of 25.07 acres	0.00689%
(d.6) J. Dennis Webb 8 Cherry Lane Elkton, MD 21921	0.313 acres 1/80 of 25.07 acres	0.00689%
(d.7) Zeola W. Shupe 24 North Pardue Avenue New Castle, DE 19720	0.313 acres 1/80 of 25.07 acres	0.00689%
(d.8) Thelma W. Howell 193 Ridge Road Nottingham, PA 19362	0.313 acres 1/80 of 25.07 acres	0.00689%
(f) Sadie E. Cox	<i>Conveyed a 1/10th interest to Beatrice C. Stacy</i>	
(f.1) Beatrice C. Stacy 60 McCauley Acres Road Elkton, MD 21921	2.507 acres 1/10 of 25.07 acres	0.05510%
(g) Ed Reedy Heirs, Deviseses, Successors or Assigns (1/10)		
(g.1) Ada B. Reedy Heirs, Deviseses, Successors or Assigns		
(g.1.2) Ralph Reedy P.O. Box 330 Davin, WV 25617	1.254 acres 1/20 of 25.07 acres	0.02755%
(h) Maxie A. Reedy Heirs, Deviseses, Successors or Assigns (1/10)		
(h.1) Earl H. Hurford 2-261 Marlins Corner Road Coatesville, PA 19320-1079	0.627 acres 1/40 of 25.07 acres	0.01378%

Exhibit E
 VP8 - Sealed Gob Unit #3
 VGOB Docket # 06-0321-1598-02
 List of all Owners/Claimants Requiring Escrow
 (4549.54 Acres)

	Acres in Unit	Percent of Unit
(h.2) Donald Hurford Estate P. O. Box 315 Boyerstown, PA 19512	0.627 acres 1/40 of 25.07 acres	0.01378%
(h.3) Lester D. Hurford Rd. 9, Box 266H Coatesville, PA 19320	0.627 acres 1/40 of 25.07 acres	0.01378%
(h.4) Lester Dean Miller Estate c/o Earl H. Hurford 2-261 Martins Corner Road Coatesville, PA 19320-1079	0.627 acres 1/40 of 25.07 acres	0.01378%
(2) Joseph H. Van Dyke Heirs, Devisees, Successors or Assigns (2/10)		
(a) Sandi T. Vandyke P. O. Box 2404 Elkton, MD 21922	5.014 acres 1/5 of 25.07 acres	0.11021%

Tract #9D - 25.05 acres

COAL OWNERSHIP

(1) Harrison-Wyatt, LLC Oxy Tr 19 / Big Axe Tr 4 (91.00 acre tract) P.O. Box 11000 Danville, VA 24543	25.05 acres	0.55061%
--	-------------	----------

OIL & GAS OWNERSHIP

Viccy McGlothlin Heirs, Devisees, Successors or Assigns, et al.	25.05 acres	0.55061%
(1) Julia McGlothlin Jackson Heirs, Devisees, Successors or Assigns (1/13)		
(a) Bessie J. Hammonds, Heirs, Devisees, Successors or Assigns <i>Heirs/Addresses Unknown</i>	0.1927 acres 1/130 of 25.05 acres	0.00424%
(b) Myrtle Jackson Hale Heirs, Devisees, Successors or Assigns <i>Heirs/Addresses Unknown</i>	0.1927 acres 1/130 of 25.05 acres	0.00424%
(c) Carlous Jackson 1606 Old Vandyke Hollow Rd. Oakwood, VA 24631	0.0642 acres 1/390 of 25.05 acres	0.00141%
(d) Dallas Jackson 1606 Old Vandyke Hollow Rd. Oakwood, VA 24631	0.0642 acres 1/390 of 25.05 acres	0.00141%
(e) Patsy Ruth Coleman 1061 Conn Street Imperial Beach, CA 92032	0.0642 acres 1/390 of 25.05 acres	0.00141%
(f) Gracie Jackson Hale Rt. 1, Box 68-A Swords Creek, VA 24649	0.1927 acres 1/130 of 25.05 acres	0.00424%
(g) Lydia Jackson, Heirs, Devisees, Successors or Assigns <i>Heirs/Addresses Unknown</i>	0.1927 acres 1/130 of 25.05 acres	0.00424%

Exhibit E
 VP8 - Sealed Gob Unit #3
 VGOB Docket # 06-0321-1598-02
 List of all Owners/Claimants Requiring Escrow
 (4549.54 Acres)

	Acres in Unit	Percent of Unit
(h) Curtis Jackson, Heirs, Devisees, Successors or Assigns <i>Heirs/Addresses Unknown</i>	0.1927 acres 1/130 of 25.05 acres	0.00424%
(i) Ardella Jackson, Heirs, Devisees, Successors or Assigns <i>Heirs/Addresses Unknown</i>	0.1927 acres 1/130 of 25.05 acres	0.00424%
(j) Ocie Robinson, Heirs, Devisees, Successors or Assigns <i>Heirs/Addresses Unknown</i>	0.1927 acres 1/130 of 25.05 acres	0.00424%
(k) Jeff Jackson, Heirs, Devisees, Successors or Assigns <i>Heirs/Addresses Unknown</i>	0.1927 acres 1/130 of 25.05 acres	0.00424%
(l) Mary Jackson Justus, Heirs, Devisees, Successors or Assigns <i>Heirs/Addresses Unknown</i>	0.1927 acres 1/130 of 25.05 acres	0.00424%
(2) Virgie Dotson Heirs, Devisees, Successors or Assigns (1/26)		
(a) Edward Dotson Rt. 1 Box 85 Vansant, VA 24656	0.2409 acres 1/104 of 25.05 acres	0.00529%
(b) Joyce Owens P. O. Box 214 Vansant, VA 24656	0.2409 acres 1/104 of 25.05 acres	0.00529%
(c) James Dotson 24916 South Levisa Road Mouthcard, KY 41548	0.2409 acres 1/104 of 25.05 acres	0.00529%
(d) Geraldine Ratliff 1046 Parkside Drive Georgetown, KY 40324	0.2409 acres 1/104 of 25.05 acres	0.00529%
(3) Edd Looney Rt. 1, Box 74 Vansant, VA 24656	0.9635 acres 1/26 of 25.05 acres	0.02118%
(4) Kay Childress 103 1/2 Luther Street Bluefield, VA 24605	0.0385 acres 1/650 of 25.05 acres	0.00085%
(5) Ancil Childress Box 216 Rowe, VA 24646	0.0385 acres 1/650 of 25.05 acres	0.00085%
(6) L.C. Childress Heirs, Devisees, Successors or Assigns (1/650)		
(a) Annette Childress P.O. Box 301 Honaker, VA 24260	0.0128 acres 1/1950 of 25.05 acres	0.00028%
(b) Denise & Ron Blankenship P.O. Box 301 Honaker, VA 24260	0.0086 acres 1/2925 of 25.05 acres	0.00019%
(c) Karen & Richard Bostic P.O. Box 373 Swords Creek, VA 24649	0.0086 acres 1/2925 of 25.05 acres	0.00019%

Exhibit E
 VP8 - Sealed Gob Unit #3
 VGOB Docket # 06-0321-1598-02
 List of all Owners/Claimants Requiring Escrow
 (4549.54 Acres)

	Acres in Unit	Percent of Unit
(d) Deborah & Berk Artrip 277 Friendship Dr. Swords Creek, VA 24649	0.0086 acres 1/2925 of 25.05 acres	0.00019%
(7) Janice Hodock Rt. 2 Box 227 Bluefield, VA 24605	0.0385 acres 1/650 of 25.05 acres	0.00085%
(8) James H. Childress Rt. 1 Box 263-A Honaker, VA 24260	0.0385 acres 1/650 of 25.05 acres	0.00085%
(9) Lillie C. Bailey, Heirs, Devisees, Successors or Assigns <i>Heirs/Addresses Unknown</i>	0.1927 acres 1/130 of 25.05 acres	0.00424%
(10) John B. Childress Heirs, Devisees, Successors or Assigns (9/1300)		
(a) Reves Childress Box 410-L Kelly Road Gainesville, VA 22065	0.0193 acres 1/1300 of 25.05 acres	0.00042%
(b) Gertrude Mudiman 8503 Thomas Drive Manassas, VA 22110	0.0193 acres 1/1300 of 25.05 acres	0.00042%
(c) Robert E. Childress Rt. 1 Box 553-A Elkton, VA 22827	0.0193 acres 1/1300 of 25.05 acres	0.00042%
(d) Madilee Wnek 8006 Rugby Road Manassas, VA 22111	0.0193 acres 1/1300 of 25.05 acres	0.00042%
(e) Arbutus Childress c/o Madilee Wnek 8006 Rugby Road Manassas, VA 22111	0.0193 acres 1/1300 of 25.05 acres	0.00042%
(f) John R. Childress 16000 Laconia Circle Woodbridge, VA 22191	0.0193 acres 1/1300 of 25.05 acres	0.00042%
(g) Donald R. Childress 826 Glades Court NE St. Petersburg, FL 33702	0.0193 acres 1/1300 of 25.05 acres	0.00042%
(h) Zed L. Childress 13989 Dancing Twig Drive Gainesville, VA 22065	0.0193 acres 1/1300 of 25.05 acres	0.00042%
(i) Diane Blair P.O. Box 1733 Haines City, FL 33844	0.0193 acres 1/1300 of 25.05 acres	0.00042%
(11) Fayrene Childress Heirs, Devisees, Successors or Assigns (1/1300)		
(a) Michael Clayborn 823 East 6th Street Front Royal, VA 22630	0.0032 acres 1/7800 of 25.05 acres	0.00007%
(b) Steven Clayborn 10260 Battle Field Drive Manassas, VA 22110	0.0032 acres 1/7800 of 25.05 acres	0.00007%

Exhibit E
 VP8 - Sealed Gob Unit #3
 VGOB Docket # 06-0321-1598-02
 List of all Owners/Claimants Requiring Escrow
 (4549.54 Acres)

	Acres in Unit	Percent of Unit
(c) Timothy Clayborn 8103 Maplewood Manassas, VA 22111	0.0032 acres 1/7800 of 25.05 acres	0.00007%
(d) Jeffery Clayborn c/o Timothy Clayborn 8103 Maplewood Manassas, VA 22111	0.0032 acres 1/7800 of 25.05 acres	0.00007%
(e) Anthony Clayborn c/o Timothy Clayborn 8103 Maplewood Manassas, VA 22111	0.0032 acres 1/7800 of 25.05 acres	0.00007%
(f) Regina Fay Smith 10316 Trundle Place Manassas, VA 22110	0.0032 acres 1/7800 of 25.05 acres	0.00007%
(12) Vida C. Murphy, Heirs, Devises, Successors or Assigns <i>Heirs/Addresses Unknown</i>	0.1927 acres 1/130 of 25.05 acres	0.00424%
(13) Julia C. Lowe Heirs, Devises, Successors or Assigns (1/130)		
(a) Ira Lowe Rt. 2 Box 506 Honaker, VA 24260	0.0214 acres 1/1170 of 25.05 acres	0.00047%
(b) Lucille Blankenship Box 107A Rowe, VA 24646	0.0214 acres 1/1170 of 25.05 acres	0.00047%
(c) Sue Meade Rt. 2 Box 515 Honaker, VA 24260	0.0214 acres 1/1170 of 25.05 acres	0.00047%
(d) Helen Wyatt Box 2, Russell Street North Wilkesboro, NC	0.0214 acres 1/1170 of 25.05 acres	0.00047%
(e) Fred Lowe Rt. 2 Box 506 Honaker, VA 24260	0.0214 acres 1/1170 of 25.05 acres	0.00047%
(f) James Bill & Nancy Lowe 835 Martinsburg Rd. Mt. Vernon, OH	0.0214 acres 1/1170 of 25.05 acres	0.00047%
(g) Paul Lowe Rt. 2 Honaker, VA 24260	0.0214 acres 1/1170 of 25.05 acres	0.00047%
(h) Henry Lowe Box 2, Russell Street North Wilkesboro, NC	0.0214 acres 1/1170 of 25.05 acres	0.00047%
(i) Arbutus Smith <i>Address Unknown</i> Whitesville, WV	0.0214 acres 1/1170 of 25.05 acres	0.00047%
(14) Farley Childress P.O. Box 72 Rowe, VA 24642	0.1927 acres 1/130 of 25.05 acres	0.00424%

Exhibit E
 VP8 - Sealed Gob Unit #3
 VGOB Docket # 06-0321-1598-02
 List of all Owners/Claimants Requiring Escrow
 (4549.54 Acres)

	Acres in Unit	Percent of Unit
(15) Ronkeith Childress, Heirs, Devisees, Successors or Assigns <i>Heirs/Addresses Unknown</i>	0.1927 acres 1/130 of 25.05 acres	0.00424%
(16) Allen Childress 127 Manassas Drive Manassas Park, VA 22111	0.1927 acres 1/130 of 25.05 acres	0.00424%
(17) Lottie Childress Fields Heirs, Devisees, Successors or Assigns (1/130)		
(a) Otis Fields Heirs, Devisees, Successors or Assigns (1/260)		
(a.1) Otis John Fields 938 Miller Creek Rd. Rowe, VA 24646	0.0088 acres 1/2860 of 25.05 acres	0.00019%
(a.2) Patricia L. Hurt PO Box 1360 Honaker, VA 24260	0.0088 acres 1/2860 of 25.05 acres	0.00019%
(a.3) Lottie Randolph 8271 Hidden Valley Rd. Abingdon, VA 24210	0.0088 acres 1/2860 of 25.05 acres	0.00019%
(a.4) Barbara Sue Adams 2684 Huff Hill Rd. Hillsville, VA 24343	0.0088 acres 1/2860 of 25.05 acres	0.00019%
(a.5) Evelyn Marie Nygaard 166 Dahoon Dr. Wytheville, VA 24382	0.0088 acres 1/2860 of 25.05 acres	0.00019%
(a.6) Hazel Goad 904 Blue Ridge Dr. Blue Ridge, VA 24646	0.0088 acres 1/2860 of 25.05 acres	0.00019%
(a.7) Robert C. Fields 1066 Miller Creek Rd. Rowe, VA 24646	0.0088 acres 1/2860 of 25.05 acres	0.00019%
(a.8) Virginia Austin <i>Address Unknown</i>	0.0088 acres 1/2860 of 25.05 acres	0.00019%
(a.9) Ronald J. Fields Heirs, Devisees, Successors or Assigns <i>Heirs/Addresses Unknown</i>	0.0088 acres 1/2860 of 25.05 acres	0.00019%
(a.10) Janet Fields <i>Address Unknown</i>	0.0088 acres 1/2860 of 25.05 acres	0.00019%
(a.11) Jenkie Fields <i>Address Unknown</i>	0.0088 acres 1/2860 of 25.05 acres	0.00019%
(b) Hazel Keen, Heirs, Devisees, Successors or Assigns <i>Heirs/Addresses Unknown</i>	0.0963 acres 1/260 of 25.05 acres	0.00212%
(18) Louise Childress Hughes Heirs, Devisees, Successors or Assigns (1/130)		
(a) Alice Coleman P.O. Box 945 Abingdon, VA 24210	0.0482 acres 1/520 of 25.05 acres	0.00106%

Exhibit E
 VP8 - Sealed Gob Unit #3
 VGOB Docket # 06-0321-1596-02
 List of all Owners/Claimants Requiring Escrow
 (4549.54 Acres)

	Acres in Unit	Percent of Unit
(b) Lee Hughes P.O. Box 444 Doran, VA 24612-0444	0.0482 acres 1/520 of 25.05 acres	0.00106%
(c) Thurman Hughes 4612 New Garden St. Portsmouth, OH 45662	0.0482 acres 1/520 of 25.05 acres	0.00106%
(d) Gary Hughes Rt. 1 Box 263 Grundy, VA 24614	0.0482 acres 1/520 of 25.05 acres	0.00106%
(19) Raymond Guy & Barbara J. Boyd Box 541 Honaker, VA 24260	0.0201 acres 1/1248 of 25.05 acres	0.00044%
(20) Wanda Lee Boyd Rt. 1 Box 300-A Vansant, VA 24656	0.0201 acres 1/1248 of 25.05 acres	0.00044%
(21) Tivis Boyd, Jr. Rt. 1 Box 330-A Vansant, VA 24656	0.0201 acres 1/1248 of 25.05 acres	0.00044%
(22) Jennings Vandyke 7813 Tariton Rd. Circleville, OH 43113	0.0602 acres 1/416 of 25.05 acres	0.00132%
(23) Arthur H. Looney 4511 Herend Place Fairfax, VA 22032	0.0602 acres 1/416 of 25.05 acres	0.00132%
(24) Clarence Looney P. O. Box 11 Caretta, WV 24821	0.0602 acres 1/416 of 25.05 acres	0.00132%
(25) Elsie L. Ratliff Rt. 1, Box 227 Vansant, VA 24656	0.0602 acres 1/416 of 25.05 acres	0.00132%
(26) Faye L. Stevens P.O. Box 65 Pagaolla, CA 95954	0.0602 acres 1/416 of 25.05 acres	0.00132%
(27) Edna L. Breeding P.O. Box 2151 Pulaski, VA 24301	0.0602 acres 1/416 of 25.05 acres	0.00132%
(28) Juanita Price Rt. 1 Box 29-A Raven, VA 24639	0.0086 acres 1/2912 of 25.05 acres	0.00019%
(29) Roger Paul Looney 7766 Pohick River Dr. Lorton, VA 22079	0.0086 acres 1/2912 of 25.05 acres	0.00019%
(30) Martha & Warren Looney 9380 Whaleys Lake Trace Jonesboro, GA 30236	0.0086 acres 1/2912 of 25.05 acres	0.00019%
(31) Charles Don Looney 10444 Greene Dr. Lorton, VA 22079	0.0086 acres 1/2912 of 25.05 acres	0.00019%

Exhibit E
 VP8 - Sealed Gob Unit #3
 VGOB Docket # 06-0321-1598-02
 List of all Owners/Claimants Requiring Escrow
 (4548.54 Acres)

	Acres in Unit	Percent of Unit
(32) Janice Carol Looney P.O. Box 301 Oakwood, VA 24631	0.0086 acres 1/2912 of 25.05 acres	0.00019%
(33) Lawrence Gary Looney P.O. Box 341 Oakwood, VA 24631	0.0086 acres 1/2912 of 25.05 acres	0.00019%
(34) Loretta Joyce Stacy P. O. Box 116 Wolford, VA 24658	0.0086 acres 1/2912 of 25.05 acres	0.00019%
(35) Clarence Childress 4000 Norris Drive Fredericksburg, VA 22401	0.4817 acres 1/52 of 25.05 acres	0.01059%
(36) Dorothy & Fred Jacobson 1741 Indian River Road Virginia Beach, VA 24356	0.0100 acres 1/2496 of 25.05 acres	0.00022%
(37) Charles L. Runyon 4233 Cardinal Lane Suffolk, VA 23434	0.0100 acres 1/2496 of 25.05 acres	0.00022%
(38) Kay Phillips Star Route, Box 21 Bell Island Road Currituck, NC 27929	0.0100 acres 1/2496 of 25.05 acres	0.00022%
(39) Kenneth Ray Runyon 4233 Cardinal Lane Suffolk, VA 23434	0.0100 acres 1/2496 of 25.05 acres	0.00022%
(40) Brenda & Gerald Armentrout 2279 Airport Road Suffolk, VA 23434	0.0100 acres 1/2496 of 25.05 acres	0.00022%
(41) Donna & Harry Cleveland 116 Burnetts Court Suffolk, VA 23434	0.0100 acres 1/2496 of 25.05 acres	0.00022%
(42) James C. Suttle 2208 Cross Street Chesapeake, VA 23323	0.0602 acres 1/416 of 25.05 acres	0.00132%
(43) Perry VanDyke Rt. 2 Box 137 Cedar Bluff, VA 24609	0.0602 acres 1/416 of 25.05 acres	0.00132%
(44) Claude & Allene VanDyke P.O. Box 92 Haysi, VA 24256	0.0602 acres 1/416 of 25.05 acres	0.00132%
(45) Granville & Thelma VanDyke Rt. 2 Box 137 Cedar Bluff, VA 24609	0.0602 acres 1/416 of 25.05 acres	0.00132%
(46) Mary VanDyke Cook P.O. Box 250 Vansant, VA 24656	0.0602 acres 1/416 of 25.05 acres	0.00132%
(47) Fred VanDyke 1069 Cox Avenue Chesapeake, VA 23323	0.0602 acres 1/416 of 25.05 acres	0.00132%

Exhibit E
 VP8 - Sealed Gob Unit #3
 VGOB Docket # 06-0321-1598-02
 List of all Owners/Claimants Requiring Escrow
 (4549.54 Acres)

	Acres In Unit	Percent of Unit
(48) Marie & Charles Hale 100 University Blvd., Apt. A23 Kingsport, TN 37660	0.0602 acres 1/416 of 25.05 acres	0.00132%
(49) Jessie G. Childress Heirs, Devisees, Successors or Assigns (31/1716)		
(a) Virginia H. Childress 6102 Violet Street Kingsport, TN 37662	0.1606 acres 1/156 of 25.05 acres	0.00353%
(b) Fay & Lee Couch 129 S. Mulberry Street Madison, IN 47220	0.0292 acres 1/858 of 25.05 acres	0.00064%
(c) Eula Hensdill Rt. 1, Box 156 Castlewood, VA 24224	0.0292 acres 1/858 of 25.05 acres	0.00064%
(d) Madeline & Karl Tucker 1253 Ovington Road Jacksonville, FL 32216	0.0292 acres 1/858 of 25.05 acres	0.00064%
(e) Eleanor & Robert Hawkins Heirs, Devisees, Successors or Assigns (1/858)		
(e.1) Joyce Hawkins Jones 840 Fairview School Road Blountville, TN 37617	0.0146 acres 1/1716 of 25.05 acres	0.00032%
(e.2) Charles Hawkins 343 Glasgow Lane Blountville, TN 37617	0.0146 acres 1/1716 of 25.05 acres	0.00032%
(f) Wanda & George Cochran, Jr. 324 First Street Gate City, VA 24251	0.0292 acres 1/858 of 25.05 acres	0.00064%
(g) Edith Presnell 3425 Memorial Street Alexander, VA 22306	0.0292 acres 1/858 of 25.05 acres	0.00064%
(h) Phyllis Evertt McKeon 4472 Dike Road Winter Park, FL 32792	0.0292 acres 1/858 of 25.05 acres	0.00064%
(i) Beatrice Raleigh Rt. 6, Lt. 59 Hawkins Mobile Park Church Hill, TN 37642	0.0292 acres 1/858 of 25.05 acres	0.00064%
(k) Emory & Katherine Childress 6102 Violet Street Kingsport, TN 37663	0.0292 acres 1/858 of 25.05 acres	0.00064%
(50) Pinkey Kitts Heirs, Devisees, Successors or Assigns (1/858)		
(a) Verna & Joseph Taylor 8703 Lonepine Road Richmond, VA 23229	0.0058 acres 1/4290 of 25.05 acres	0.00013%
(b) Louise & Lester Agee 7601 Bull Run Road Manassas, VA 22110	0.0058 acres 1/4290 of 25.05 acres	0.00013%

Exhibit E
 VP8 - Sealed Gob Unit #3
 VGOB Docket # 06-0321-1598-02
 List of all Owners/Claimants Requiring Escrow
 (4549.54 Acres)

	Acres in Unit	Percent of Unit
(c) Straley & Betty Kitts Rt. 4 Box 244 Madison Heights, VA 24572	0.0058 acres 1/4290 of 25.05 acres	0.00013%
(d) Warren & Jacqueline Kitts 5320 Twilight Road NW Roanoke, VA 24019	0.0058 acres 1/4290 of 25.05 acres	0.00013%
(e) Wendell & Angie Kitts Box 53 Bastian, VA 24314	0.0058 acres 1/4290 of 25.05 acres	0.00013%
(51) Daniel J. Looney Heirs, Devisees, Successors or Assigns (1/78)		
(a) David C. Looney 3030 Tanglewood Dr. Clearwater, FL 34621	0.1606 acres 1/156 of 25.05 acres	0.00353%
(b) Nyrell V. Looney 829 Benjamin Place Virginia Beach, VA 23435	0.1606 acres 1/156 of 25.05 acres	0.00353%
(52) John C. Looney Heirs, Devisees, Successors or Assigns (1/52)		
(a) Marceline Krause 2920 Bradley Avenue N.E. Roanoke, VA 24012	0.0963 acres 1/260 of 25.05 acres	0.00212%
(b) Harold Looney Box 125 Grundy, VA 24614	0.0963 acres 1/260 of 25.05 acres	0.00212%
(c) Jimmy B. Looney Box 745 Grundy, VA 24614	0.0963 acres 1/260 of 25.05 acres	0.00212%
(d) Larry Q. Looney Box 125 Grundy, VA 24614	0.0963 acres 1/260 of 25.05 acres	0.00212%
(e) Dollie Sue Grace Rt. 2 Lot 1 Springfield North Tazewell, VA 24630	0.0963 acres 1/260 of 25.05 acres	0.00212%
(53) Rosa Childress Heirs, Devisees, Successors or Assigns (3/206)		
(a) Ruby & Oscar White P.O. Box 580 Oakwood, VA 24631	0.1204 acres 1/208 of 25.05 acres	0.00265%
(b) Jessie Childress Box 22 Vansant, VA 24656	0.1204 acres 1/208 of 25.05 acres	0.00265%
(c) Mary C. Miller, Heirs, Devisees, Successors or Assigns <i>Heirs/Addresses Unknown</i>	0.1204 acres 1/208 of 25.05 acres	0.00265%
(54) Robert Childress Heirs, Devisees, Successors or Assigns (1/208)		
(a) Pauline M. Childress, widow Box 84 Oakwood, VA 24631	0.0401 acres 1/624 of 25.05 acres	0.00088%

Exhibit E
 VP8 - Sealed Gob Unit #3
 VGOB Docket # 06-0321-1598-02
 List of all Owners/Claimants Requiring Escrow
 (4549.54 Acres)

	Acres in Unit	Percent of Unit
(b) Nancy & Robert Childress, Jr. HC4 Box 228 Council, VA 24260	0.0268 acres 1/936 of 25.05 acres	0.00059%
(c) Patricia & Larry Blankenship P.O. Box 881 Tazewell, VA 24651	0.0268 acres 1/936 of 25.05 acres	0.00059%
(d) Steven M. Childress 4313 Dearbrook Way Lilburn, GA 30247	0.0268 acres 1/936 of 25.05 acres	0.00059%
(55) Jettie Lee Shortridge, Heirs, Devisees, Successors or Assigns <i>Heirs/Addresses Unknown</i>	0.2141 acres 1/117 of 25.05 acres	0.00471%
(56) Ferrell W. Shortridge, Heirs, Devisees, Successors or Assigns <i>Heirs/Addresses Unknown</i>	0.0714 acres 1/351 of 25.05 acres	0.00157%
(57) Frazier A. Shortridge, Heirs, Devisees, Successors or Assigns <i>Heirs/Addresses Unknown</i>	0.0714 acres 1/351 of 25.05 acres	0.00157%
(58) Judith Stiltner, Heirs, Devisees, Successors or Assigns <i>Heirs/Addresses Unknown</i>	0.0714 acres 1/351 of 25.05 acres	0.00157%
(59) Connie S. Sluder, Heirs, Devisees, Successors or Assigns <i>Heirs/Addresses Unknown</i>	0.0714 acres 1/351 of 25.05 acres	0.00157%
(60) Mable Mullins HCR Box 50-B Grundy, VA 24614	0.0714 acres 1/351 of 25.05 acres	0.00157%
(61) Harold Shortridge 521 Suffolk Avenue Richlands, VA 24641	0.0714 acres 1/351 of 25.05 acres	0.00157%
(62) Hettie Elswick Hess Heirs, Devisees, Successors or Assigns (1/39)		
(a) Bernard Elswick Heirs, Devisees, Successors or Assigns		
(a.1) Nara Elswick, widow 11 South Meadow Drive Glen Burnie, MD 21060	0.2141 acres 1/117 of 25.05 acres	0.00471%
(b) Corina E. Nuckles 7366 Woodlawn Lane Warrenton, VA 20187-8953	0.2141 acres 1/117 of 25.05 acres	0.00471%
(c) Mrs. Arbutus Baldauf RR3 Box 306B Seaford, DE 19973-7517	0.2141 acres 1/117 of 25.05 acres	0.00471%
(63) Thurman Shortridge, Heirs, Devisees, Successors or Assigns <i>Heirs/Addresses Unknown</i>	0.6423 acres 1/39 of 25.05 acres	0.01412%
(64) Ruby McGlothlin 8607 Virginia Avenue Annadale, VA 22003	0.0535 acres 1/468 of 25.05 acres	0.00118%

Exhibit E
 VP8 - Sealed Gob Unit #3
 VGOB Docket # 06-0321-1598-02
 List of all Owners/Claimants Requiring Escrow
 (4549.54 Acres)

	Acres in Unit	Percent of Unit
(65) John Pevny 13036 Sheffield Drive Pickerington, OH 43147	0.0535 acres 1/468 of 25.05 acres	0.00118%
(66) Kenneth S. McGlothlin 1759 25th Avenue Vero Beach, FL 32960	0.0535 acres 1/468 of 25.05 acres	0.00118%
(67) Pamela Jones 5324 E. Diamond Mesa, AZ 85206	0.0201 acres 1/1248 of 25.05 acres	0.00044%
(68) Carol & Sparky Barnett 5324 E. Diamond Mesa, AZ 85206	0.0201 acres 1/1248 of 25.05 acres	0.00044%
(69) Anna Hammer P.O. Box 51417 Phoenix, AZ 85076-1417	0.0401 acres 1/624 of 25.05 acres	0.00088%
(70) Glen Arthur Starkey 1132 W. Southern Avenue Tolleson, AZ 85353	0.0401 acres 1/624 of 25.05 acres	0.00088%
(71) The Starkey Family Trust c/o Marilyn Starkey, Trustee 123 N. Shamrock Ave. Monrovia, CA 91016	0.0401 acres 1/624 of 25.05 acres	0.00088%
(72) Julie S. McCoy, Heirs, Devisees Successors or Assigns		
(a) Nellie Crothers 550 Basin Run Road Conowingo, MD 21918	0.1606 acres 1/156 of 25.05 acres	0.00353%
(73) Carrie McGlothlin Heirs, Devisees, Successors or Assigns		
(a) Luther H. McGlothlin Heirs, Devisees, Successors or Assigns		
(a.1) Melissa Ann Kugler 139 Harmony Crest Drive Newark, DE 19713	0.0803 acres 1/312 of 25.05 acres	0.00176%
(b) Warren McGlothlin Heirs Devisees, Successors or Assigns (1/312)		
(b.1) Debra Susan McGlothlin 64 Rowlandsville Road Conowingo, MD 21918	0.0401 acres 1/624 of 25.05 acres	0.00088%
(b.2) Allen Neal McGlothlin 40 McGlothlin Road Conowingo, MD 21918	0.0401 acres 1/624 of 25.05 acres	0.00088%
(74) Arbutus McGlothlin Heirs, Devisees, Successors or Assigns		
(a) Cynthia McGlothlin 2220 Porter Road Bear, DE 19701	0.1606 acres 1/156 of 25.05 acres	0.00353%

Exhibit E
 VP8 - Sealed Gob Unit #3
 VGOB Docket # 06-0321-1598-02
 List of all Owners/Claimants Requiring Escrow
 (\$549.54 Acres)

	Acres in Unit	Percent of Unit
(76) John & Janet McGrath 9027 East Broadway Mesa, AZ 85208	0.0749 acres 7/2340 of 25.05 acres	0.00165%
(77) June & Donald Donaldson 1273 Carr Avenue Memphis, TN 38104	0.0214 acres 1/1170 of 25.05 acres	0.00047%
(78) Marlene M. Pardi 8711 E. Pinnacle Peak Road, PMB295 Scottsdale, AZ 85255	0.0214 acres 1/1170 of 25.05 acres	0.00047%
(79) George & Alberta McGlothlin 6473 County Road #218 Jacksonville, FL 32234	0.0214 acres 1/1170 of 25.05 acres	0.00047%
(80) Stephen & Naia McGlothlin 746 East 8th Avenue Mesa, AZ 85204	0.0214 acres 1/1170 of 25.05 acres	0.00047%
(82) Virginia I. Shinault Heirs, Devisees, Successors or Assigns (1/156)		
(a) Charles F. Jones 223 McGlothlin Road Conowingo, MD 21918	0.0535 acres 1/468 of 25.05 acres	0.00118%
(b) The Melony Richards Trust c/o Anthony G. Richards 3955 Oakland Street Cocoa, FL 32927	0.0535 acres 1/468 of 25.05 acres	0.00118%
(c) Patricia Edler 4345 Fairfax Street Cocoa, FL 32927-3901	0.0535 acres 1/468 of 25.05 acres	0.00118%
(83) John D. McGlothlin 111 Peppermint Drive Port Deposit, MD 21904-1365	0.1606 acres 1/156 of 25.05 acres	0.00353%
(84) Nellie J. McGlothlin Estate c/o Orpha J. Shmel, Executrix 626 Biggs Highway Rising Sun, MD 21911	0.1606 acres 1/156 of 25.05 acres	0.00353%
(85) Doris C. McGlothlin, Heirs, Devisees, Successors or Assigns		
(a) Roger McGlothlin 7633 Wilson Blvd. Jacksonville, FL 32210	0.1606 acres 1/156 of 25.05 acres	0.00353%
(86) Nancy M. Griffin 5746 Firestone Road Jacksonville, FL 32244	0.0107 acres 1/2340 of 25.05 acres	0.00024%
(87) John M. McGlothlin 8077 Wilson Blvd. Jacksonville, FL 32210-3551	0.0167 acres 7/10530 of 25.05 acres	0.00037%
(88) Herman T. McGlothlin 930 Flagg Springs Road Lynnville, TN 38472	0.0167 acres 7/10530 of 25.05 acres	0.00037%
(89) Kenneth P. McGlothlin Heirs, Devisees, Successors or Assigns		

Exhibit E
 VP8 - Sealed Gob Unit #3
 VGOB Docket # 06-0321-1598-02
 List of all Owners/Claimants Requiring Escrow
 (4549.54 Acres)

	Acres in Unit	Percent of Unit
(a) Christine L. McGlothlin 1651 Alexander Lane Grants Pass, OR 97527	0.0167 acres 7/10530 of 25.05 acres	0.00037%
(90) Nelson E. McGlothlin 16386 Campbellsville Road Lynnville, TN 38472	0.0167 acres 7/10530 of 25.05 acres	0.00037%
(91) Jacob L. McGlothlin 860 Tookle Road Jacksonville, FL 32234	0.0167 acres 7/10530 of 25.05 acres	0.00037%
(92) David A. McGlothlin 181 Sonja Ellen Drive Jacksonville, FL 32234	0.0167 acres 7/10530 of 25.05 acres	0.00037%
(93) Phyllis D. Cline 424 Woodland Drive St. Albans, WV 25177	0.0167 acres 7/10530 of 25.05 acres	0.00037%
(94) Carol E. Lynch 43180 Oyster Bay Drive Hollywood, MD 20636	0.0167 acres 7/10530 of 25.05 acres	0.00037%
(95) Orpha J. Schlarbaum Heirs, Devises, Successors or Assigns		
(a) Jessie L. Schlarbaum c/o Circle of Hope Inc. Assisted Living Facility 1550 W. 9th Street Jacksonville, FL 32209	0.0042 acres 1/6015 of 25.05 acres	0.00009%
(b) George M. Schlarbaum P.O. Box 1410 St. Mary, FL 32040-1410	0.0042 acres 1/6015 of 25.05 acres	0.00009%
(c) Emory J. Schlarbaum 4709 Daughtry Blvd. East Jacksonville, FL 32210	0.0042 acres 1/6015 of 25.05 acres	0.00009%
(d) Ty Cobb Schlarbaum 1015 Green St. Oskaloosa, IA 52577	0.0042 acres 1/6015 of 25.05 acres	0.00009%
(96) Lonzo Murphy, Heirs, Devises, Successors or Assigns <i>Heirs/Addresses Unknown</i>	1.9269 acres 1/13 of 25.05 acres	0.04235%
(97) Vernie S. Baldrige Heirs, Devises, Successors or Assigns (1/143)		
(a) Opal Coleman 18998 Rd 1-18 Continental, OH 45831	0.0250 acres 1/1001 of 25.05 acres	0.00055%
(b) Lillian Griffith Ball Road, Rt. 5, House #20801 Defiance, OH 43512	0.0250 acres 1/1001 of 25.05 acres	0.00055%
(c) Helen Meade Ball Road, Rt. 5, House #20767 Defiance, OH 43512	0.0250 acres 1/1001 of 25.05 acres	0.00055%
(d) Billy Baldrige 14382 Row B Leipsie, OH 45856	0.0250 acres 1/1001 of 25.05 acres	0.00055%

Exhibit E
 VP8 - Sealed Gob Unit #3
 VGOB Docket # 06-0321-1598-02
 List of all Owners/Claimants Requiring Escrow
 (4549.54 Acres)

	Acres in Unit	Percent of Unit
(e) Elmer Baldrige Rt. 7, Arena Drive Defiance, OH 43512	0.0250 acres 1/1001 of 25.05 acres	0.00055%
(f) Wilmer Baldrige Slusser Drive Rt. 7 Defiance, OH 43512	0.0250 acres 1/1001 of 25.05 acres	0.00055%
(g) Buddy Baldrige Woodland Park, Apt. #408 10401 North 33rd Avenue Phoenix, AZ 85051	0.0250 acres 1/1001 of 25.05 acres	0.00055%
(98) Ora M. Baldrige c/o Mavis Grinnell 14495 Marrice Road Perry, MI 48872	0.1752 acres 1/143 of 25.05 acres	0.00385%
(99) Effie Looney Heirs, Devisees, Successors or Assigns (1/143)		
(a) Roger Lee Shortridge 695 Long Level Rd., SW Floyd, VA 24091	0.0876 acres 1/286 of 25.05 acres	0.00193%
(b) Lois S. Horne Heirs, Devisees, Successors or Assigns		
(b.1) Larry V. Horne 645 Long Level Rd., SW Floyd, VA 24091	0.0292 acres 1/858 of 25.05 acres	0.00064%
(b.2) Keith D. Horne 534 Morre Rd., NE Floyd, VA 24091	0.0292 acres 1/858 of 25.05 acres	0.00064%
(b.3) Sharon H. Beasley PO Box 1525 Hillsville, VA 24343	0.0292 acres 1/858 of 25.05 acres	0.00064%
(100) Nell K. Branham P.O. Box 1756 Richlands, VA 24641	0.1752 acres 1/143 of 25.05 acres	0.00385%
(101) Roy B. McGlothlin 372 Pleasant Hill Blountville, TN	0.1752 acres 1/143 of 25.05 acres	0.00385%
(102) Jessie McGlothlin 218 E. Central Avenue Bristol, TN 37620	0.1752 acres 1/143 of 25.05 acres	0.00385%
(103) Ed Harold McGlothlin 201 Aldrich Rd. Vermillion, OH 44089	0.1752 acres 1/143 of 25.05 acres	0.00385%
(104) Dale R. McGlothlin Rt. 4 Box 208A Grundy, VA 24614	0.1752 acres 1/143 of 25.05 acres	0.00385%
(105) Etta Ruth M. & Charles Justice P.O. Box 248 Big Rock, VA 24603	0.1752 acres 1/143 of 25.05 acres	0.00385%

Exhibit E
 VP8 - Sealed Gob Unit #3
 VGOB Docket # 06-0321-1598-02
 List of all Owners/Claimants Requiring Escrow
 (4549.54 Acres)

	Acres in Unit	Percent of Unit
(106) Juanita McGlothlin Rt. 4 Box 208A Grundy, VA 24614	0.1752 acres 1/143 of 25.05 acres	0.00385%
(107) Franklin McGlothlin Rt. 4 Box 208A Grundy, VA 24614	0.1752 acres 1/143 of 25.05 acres	0.00385%
(108) Rosa M. Norman P.O. Box 476 Vansant, VA 24656	0.6423 acres 1/39 of 25.05 acres	0.01412%
(109) Pearl M. Matney, Heirs, Devisees, Successors or Assigns <i>Heirs/Addresses Unknown</i>	0.1427 acres 2/351 of 25.05 acres	0.00314%
(110) Sally C. Hatfield, Heirs, Devisees, Successors or Assigns <i>Heirs/Addresses Unknown</i>	0.1427 acres 2/351 of 25.05 acres	0.00314%
(111) Roy McGlothlin Heirs, Devisees, Successors or Assigns (2/351)		
(a) Elsie McGlothlin 739 Crestwood Dr. Richlands, VA 24641	0.0476 acres 2/1053 of 25.05 acres	0.00105%
(b) James B. McGlothlin 739 Crestwood Dr. Richlands, VA 24641	0.0317 acres 4/3159 of 25.05 acres	0.00070%
(c) Sue Bowlin 2466 Brights Pike Morristown, TN 37814	0.0317 acres 4/3159 of 25.05 acres	0.00070%
(d) Ronnie McGlothlin Kents Ridge Cedar Bluff, VA 24609	0.0317 acres 4/3159 of 25.05 acres	0.00070%
(112) John McGlothlin, Jr., Heirs, Devisees, Successors or Assigns <i>Heirs/Addresses Unknown</i>	0.1427 acres 2/351 of 25.05 acres	0.00314%
(113) Kermit McGlothlin Rt. 2 Box 656 Vansant, VA 24656	0.1427 acres 2/351 of 25.05 acres	0.00314%
(114) Leonard McGlothlin, Heirs, Devisees, Successors or Assigns <i>Heirs/Addresses Unknown</i>	0.1427 acres 2/351 of 25.05 acres	0.00314%
(115) Samie G. McGlothlin, Heirs, Devisees, Successors or Assigns <i>Heirs/Addresses Unknown</i>	0.1427 acres 2/351 of 25.05 acres	0.00314%
(116) Victory McGlothlin, Heirs, Devisees, Successors or Assigns <i>Heirs/Addresses Unknown</i>	0.1427 acres 2/351 of 25.05 acres	0.00314%
(117) Buford Lee McGlothlin P.O. Box 69 Oakwood, VA 24631	0.1427 acres 2/351 of 25.05 acres	0.00314%
(118) Ethel Shortridge 4401 Roosevelt Blvd. Dearborn Hts., MI 48125	0.1482 acres 1/169 of 25.05 acres	0.00326%

Exhibit E
 VP8 - Sealed Gob Unit #3
 VGOB Docket # 06-0321-1598-02
 List of all Owners/Claimants Requiring Escrow
 (4549.64 Acres)

	Acres in Unit	Percent of Unit
(119) Bea Johnson 3420 East Bonner Dr. Norfolk, VA 23501	0.1482 acres 1/169 of 25.05 acres	0.00326%
(120) June Arms Rt. 1, Box 177 Vansant, VA 24656	0.1482 acres 1/169 of 25.05 acres	0.00326%
(121) Edd Shortridge RR5 Box 485 Grundy, VA 24614	0.1482 acres 1/169 of 25.05 acres	0.00326%
(122) Hassell Shortridge 1226 Stringer Rd. Belton, SC 29627	0.1482 acres 1/169 of 25.05 acres	0.00326%
(123) Lola Skeens 902 Hammonds Lane Baltimore, MD 21225	0.1482 acres 1/169 of 25.05 acres	0.00326%
(124) Carl Shortridge Rt. 2 Box 14A Grundy, VA 24614	0.1482 acres 1/169 of 25.05 acres	0.00326%
(125) Faye Delroseers 1809 Skyline Dr. Norfolk, VA 23500	0.1482 acres 1/169 of 25.05 acres	0.00326%
(126) Paul Shortridge 1520 McWhorter Rd. London, KY 40741	0.1482 acres 1/169 of 25.05 acres	0.00326%
(127) Marlene Rife P.O. Box 255 Pilgrim Knob, VA 24634	0.1482 acres 1/169 of 25.05 acres	0.00326%
(128) Johnny M. Shortridge Jr. HC67 Box 6A Vansant, VA 24656	0.1482 acres 1/169 of 25.05 acres	0.00326%
(129) Freddie Shortridge HRC Vansant, VA 24656	0.1482 acres 1/169 of 25.05 acres	0.00326%
(130) Irene Stacy 1336 Kenworth Drive Conway, SC 29526	0.1482 acres 1/169 of 25.05 acres	0.00326%
(131) Bennie McGlothlin Rt.4 Box 420 Gate City, VA 24251	0.1168 acres 2/429 of 25.05 acres	0.00257%
(132) Bonnie McGlothlin 2267 Roberts Creek Rd. Hiltons, VA 24258	0.1168 acres 2/429 of 25.05 acres	0.00257%
(133) Ralph Edward McGlothlin 94 Collins Crest Cedar Bluff, VA 24609	0.1168 acres 2/429 of 25.05 acres	0.00257%
(134) Patricia S. McGlothlin 6293 Wilderness Road Dublin, VA 24064	0.1752 acres 1/143 of 25.05 acres	0.00385%

Exhibit E
 VP8 - Sealed Gob Unit #3
 VGOB Docket # 06-0321-1598-02
 List of all Owners/Claimants Requiring Escrow
 (4549.54 Acres)

	Acres in Unit	Percent of Unit
(135) Ruby B. McGlothlin Heirs, Devisees, Successors or Assigns		
(a) Ann M. Lilly 16540 Heron Coach Way #406 Fort Meyers, FL 33908	0.1752 acres 1/143 of 25.05 acres	0.00385%
(136) Helen E. Counts Heirs, Devisees, Successors or Assigns (2/143)		
(a) Bascom "Buddy" B. B. Matney 4841 25th Road Nth Arlington, VA 22207-2648	0.1168 acres 2/429 of 25.05 acres	0.00257%
(b) Helen Carol Mamone 600 Alexandria Circle Bluefield, VA 24605-9241	0.1168 acres 2/429 of 25.05 acres	0.00257%
(c) Ann C. Rauehauser 28 Bog Meadow Road Sharon, CT 06069	0.1168 acres 2/429 of 25.05 acres	0.00257%
(137) Frankie Mae Street Heirs, Devisees, Successors or Assigns (2/143)		
(a) W.A. Street Heirs Trust		
(a.1) W.A. Street Heirs Trust c/o Hiram A. Street 4601 Gulf Shore Blvd., North Enclave No. 10 Naples, FL 33910	0.0876 acres 1/286 of 25.05 acres	0.00193%
(a.2) W.A. Street Heirs Trust c/o Nicholas D. Street 101 Lick Branch Rd. Bristol, TN 37620	0.0876 acres 1/286 of 25.05 acres	0.00193%
(a.3) W.A. Street Heirs Trust c/o James H. Street PO Box 2100 Grundy, VA 24614	0.0876 acres 1/286 of 25.05 acres	0.00193%
(a.4) W.A. Street Heirs Trust c/o Daniel Street PO Box 2100 Grundy, VA 24614	0.0876 acres 1/286 of 25.05 acres	0.00193%
(138) Joseph Blair McGlothlin P. O. Box 71 Cedar Bluff, VA 24609	0.1752 acres 1/143 of 25.05 acres	0.00385%
(139) Katherine M. & John Warren 2208 Wingfield Road Charlottesville, VA 22901	0.1752 acres 1/143 of 25.05 acres	0.00385%
(140) Nannie P. Lockhart Heirs, Devisees, Successors or Assigns		
(a) Violet Doris Smith 9625 Alfaree Rd. Richmond, VA 23237	0.1752 acres 1/143 of 25.05 acres	0.00385%
(b) Fred Presley 6815 Pounding Mill Branch Rd. Pounding Mill, VA 24637	0.1752 acres 1/143 of 25.05 acres	0.00385%

Exhibit E
 VP8 - Sealed Gob Unit #3
 VGOB Docket # 06-0321-1598-02
 List of all Owners/Claimants Requiring Escrow
 (4549.64 Acres)

	Acres in Unit	Percent of Unit
(141) Mary & D.A. McGlothlin, Sr. P. O. Box 909 Grundy, VA 24614	0.1168 acres 2/429 of 25.05 acres	0.00257%
(142) Billy Sue Dixon Heirs, Devisees, Successors or Assigns		
(a) Hobart Dixon Heirs, Devisees, Successors or Assigns (2/249)		
(a.1) Kenna Dixon Moose 309 Lindsey Street Bristol, VA 24201	0.0584 acres 1/429 of 25.05 acres	0.00128%
(a.2) Michael McKinley Dixon 21045 Campground Rd. Bristol, VA 24202	0.0584 acres 1/429 of 25.05 acres	0.00128%
(143) Peggy & Henry Durham 607 S. Westland Ave. Tampa, FL 33606	0.1168 acres 2/429 of 25.05 acres	0.00257%
(144) Rose Myrtle Wampler Heirs, Devisees, Successors or Assigns		
(a) Sherry W. Bennett 155 Mountain Ave Rocky Mount, VA 24151	0.1168 acres 2/429 of 25.05 acres	0.00257%
(b) Pauline W. Shortridge 9217 Brentsville Road Manassas, VA 20112	0.1168 acres 2/429 of 25.05 acres	0.00257%
(c) F.E. Wampler 22784 Osprey Ridge Road Bristol, VA 24202	0.1168 acres 2/429 of 25.05 acres	0.00257%
(145) Woodrow & Sally McGlothlin Heirs, Devisees, Successors or Assigns		
(a) James W. McGlothlin 1005 Glenway Ave. Bristol, VA 24201	0.1168 acres 2/429 of 25.05 acres	0.00257%
(b) Thomas D. McGlothlin 112 Plox Creek Bristol, TN 37620	0.1168 acres 2/429 of 25.05 acres	0.00257%
(c) Michael G. McGlothlin PO Drawer 810 Grundy, VA 24614	0.1168 acres 2/429 of 25.05 acres	0.00257%
(146) Doris Ann McGlothlin P. O. Box 428 Raven, VA 24639	0.1001 acres 4/1001 of 25.05 acres	0.00220%
(147) Cecil Borkey Heirs, Devisees, Successors or Assigns		
(a) Francis Ann Borkey 9608 Gaslight Place Richmond, VA 23229	0.0500 acres 2/1001 of 25.05 acres	0.00110%
(148) Betty & James Lloyd McGlothlin 998 Glenwood St. Cedar Bluff, VA 24609	0.0500 acres 2/1001 of 25.05 acres	0.00110%

Exhibit E
 VPB - Sealed Gob Unit #3
 VGOB Docket # 06-0321-1598-02
 List of all Owners/Claimants Requiring Escrow
 (4549.54 Acres)

	Acres in Unit	Percent of Unit
(149) Una Lee Mulligan Bailey Box 51 Richlands, VA 24641	0.0500 acres 2/1001 of 25.05 acres	0.00110%
(150) Cecil Earl McGlothlin Heirs, Devisees, Successors or Assigns		
(a) McGlothlin Living Trust c/o Joyce McGlothlin, Trustee PO Box 2417 Cookeville, TN 38502	0.0500 acres 2/1001 of 25.05 acres	0.00110%
(151) Norman McGlothlin 6239 Oak Leaf Ln. N. Fayetteville, PA 17222	0.0500 acres 2/1001 of 25.05 acres	0.00110%
(152) Dorothy Mullins Heirs, Devisees, Successors or Assigns		
(a) Ann Mullins Washburn 3343 Notingham Drive Tallahassee, FL 32312	0.0584 acres 1/429 of 25.05 acres	0.00128%
(b) Mike Mullins 1445 Westerly Terrace Los Angeles, CA 90026	0.0584 acres 1/429 of 25.05 acres	0.00128%
(153) Charles Robert Dixon Heirs, Devisees, Successors or Assigns		
(a) Charleen Dixon Seale 2653 Suffolk St. Kingsport, TN 37660	0.1168 acres 2/429 of 25.05 acres	0.00257%
(154) Gladys Jessee 413 North Street Richlands, VA 24641	0.1168 acres 2/429 of 25.05 acres	0.00257%

Tract #9E - 33.29 acres

COAL OWNERSHIP

(1) Harrison-Wyatt, LLC Oxy Tr 19 / Big Axe Tr 4 (91.00 acre tract) P.O. Box 11000 Danville, VA 24543	33.29 acres	0.73172%
--	-------------	----------

OIL & GAS OWNERSHIP

Jessie Childress Heirs, et al.	33.29 acres	0.73172%
(1) Jessie Childress Heirs, Devisees, Successors or Assigns		
(e) Eleanor Hawkins Heirs, Devisees, Successors or Assigns (1/11) - <i>Documentation Pending</i>		
(e.1) Joyce Hawkins Jones 840 Fairview School Road Blountville, TN 37617	1.513 acres 1/22 of 33.29 acres	0.03326%
(e.2) Charles Hawkins 343 Glasgow Lane Blountville, TN 37617	1.513 acres 1/22 of 33.29 acres	0.03326%

Exhibit E
 VP8 - Sealed Gob Unit #3
 VGOB Docket # 06-0321-1598-02
 List of all Owners/Claimants Requiring Escrow
 (4549.54 Acres)

	Acres in Unit	Percent of Unit
(h) Phyllis Everett 4472 Dike Road Winter Park, FL 32792	3.026 acres 1/11 of 33.29 acres	0.06652%
(k) Pinkie Edna Kitts Heirs, Devisées, Successors or Assigns (1/11)		
(k.2) Louise Agee 7601 Bull Run Road Manassas, VA 22110	0.605 acres 1/55 of 33.29 acres	0.01330%
<u>Tract #12E - 3.69 acres</u>		
<u>COAL OWNERSHIP</u>		
(1) Harrison-Wyatt, LLC OXY Tr 18 / Big Axe Tr 5 (567.00 acre tract) P.O. Box 11000 Danville, VA 24543	3.69 acres	0.08111%
<u>OIL & GAS OWNERSHIP</u>		
(1) Hershel Jay Street, et ux. 1160 Sandstone Road Oakwood, VA 24631	3.69 acres	0.08111%
<u>Tract #12G - 2.06 acres</u>		
<u>COAL OWNERSHIP</u>		
(1) Harrison-Wyatt, LLC OXY Tr 18 / Big Axe Tr 5 (567.00 acre tract) P.O. Box 11000 Danville, VA 24543	2.06 acres	0.04528%
<u>OIL & GAS OWNERSHIP</u>		
(1) Rodney Keith Ratliff 1043 Rain Crow Rd. Oakwood, VA 24631	2.06 acres	0.04528%
<u>Tract #13A - 20.67 acres</u>		
<u>COAL OWNERSHIP</u>		
(1) Harrison-Wyatt, LLC OXY Tr 27 / Big Axe Tr 13 (200.00 acre tract) P.O. Box 11000 Danville, VA 24543	20.67 acres	0.45433%
<u>OIL & GAS OWNERSHIP</u>		
(1) Theresa H. Brents 713 Churchman's Mill Road Stuarts Draft, VA 24477	20.67 acres	0.45433%
<u>Tract #13B - 18.29 acres</u>		
<u>COAL OWNERSHIP</u>		
(1) Harrison-Wyatt, LLC OXY Tr 27 / Big Axe Tr 13 (200.00 acre tract) P.O. Box 11000 Danville, VA 24543	18.29 acres	0.40202%

Exhibit E
 VP8 - Sealed Gob Unit #3
 VGOB Docket # 06-0321-1598-02
 List of all Owners/Claimants Requiring Escrow
 (4549.54 Acres)

	Acres in Unit	Percent of Unit
<u>OIL & GAS OWNERSHIP</u>		
(1) Buchanan County P.O. Box 950 Grundy, VA 24614	18.29 acres	0.40202%
<u>Tract #13C - 0.49 acres</u>		
<u>COAL OWNERSHIP</u>		
(1) Harrison-Wyatt, LLC OXY Tr 27 / Big Axe Tr 13 (200.00 acre tract) P.O. Box 11000 Danville, VA 24543	0.49 acres	0.01077%
<u>OIL & GAS OWNERSHIP</u>		
(1) Commonwealth of Virginia Department of Transportation 870 Bonham Road Bristol, VA 24201-2002	0.49 acres	0.01077%
<u>Tract #14B - 59.12 acres</u>		
<u>COAL OWNERSHIP</u>		
(1) Harrison-Wyatt, LLC OXY Tr 31 / Big Axe Tr 29 (450.00 acre tract) P.O. Box 11000 Danville, VA 24543	59.12 acres	1.29947%
<u>OIL & GAS OWNERSHIP</u>		
Morgan Living Trust, et al. (N. Morgan, et al.) F. E. Morgan, Sr. (1/4 th); Naaman J. Morgan (1/4 th); Norman E. Morgan (1/4 th) & F. E. Morgan, Jr. (1/4 th) Heirs, Devisees, Successors or Assigns. (Interest obtained from DB 116-562) 100.00 acres SOG (p/o ICCO Tr. 215, a 450.00 acre tract)	59.12 acres	1.29947%
(1) Frank E. Morgan, Sr. Heirs, Devisees, Successors or Assigns (1/4)		
(a) Inez Morgan Feather Heirs, Devisees, Successors or Assigns (1/40)		
(a.1) Hugh M. Feather Heirs, Devisees, Successors or Assigns (1/80)		
(a.1.1) Cordelia J. Feather 1817 Fortney Drive Huntsville, AL 35816	0.739 acres 1/80 of 59.12 acres	0.01624%
(a.2) Mary Feather Khan 2241 Colston Street Petersburg, VA 23805-2203	0.739 acres 1/80 of 59.12 acres	0.01624%
<u>Tract #14C - 46.71 acres</u>		
<u>COAL OWNERSHIP</u>		
(1) Harrison-Wyatt, LLC OXY Tr 31 / Big Axe Tr 29 (450.00 acre tract) P.O. Box 11000 Danville, VA 24543	46.71 acres	1.02670%

Exhibit E
 VP8 - Sealed Gob Unit #3
 VGOB Docket # 06-0321-1598-02
 List of all Owners/Claimants Requiring Escrow
 (4549.54 Acres)

	Acres in Unit	Percent of Unit
<u>OIL & GAS OWNERSHIP</u>		
Morgan Living Trust, et al. (N. Morgan, et al.) <i>F. E. Morgan, Sr. (1/4th); Naaman J. Morgan (1/4th); Norman E. Morgan (1/4th) & F. E. Morgan, Jr. (1/4th) Heirs, Devisees, Successors or Assigns (Interest obtained from DB 116-557) 50.00 acres O&G (p/o ICC Tr. 215, a 450.00 acre tract)</i>	46.71 acres	1.02670%
(1) Frank E. Morgan, Sr. Heirs, Devisees, Successors or Assigns (1/4)		
(a) Inez Morgan Feather Heirs, Devisees, Successors or Assigns (1/40)		
(a.1) Hugh M. Feather Heirs, Devisees, Successors or Assigns (1/80)		
(a.1.1) Cordelia J. Feather 1817 Fortney Drive Huntsville, AL 35816	0.584 acres 1/80 of 46.71 acres	0.01283%
(a.2) Mary Feather Khan 2241 Colston Street Petersburg, VA 23805-2203	0.584 acres 1/80 of 46.71 acres	0.01283%
<u>Tract #14E - 3.99 acres</u>		
<u>COAL OWNERSHIP</u>		
(1) Harrison-Wyatt, LLC OXY Tr 31 / Big Axe Tr 29 (450.00 acre tract) P.O. Box 11000 Danville, VA 24543	3.99 acres	0.08770%
<u>OIL & GAS OWNERSHIP</u>		
(1) Delmar Kyle Meadows, et ux. P.O. Box 49 Mavisdale, VA 24627	3.99 acres	0.08770%
<u>Tract #14F - 7.93 acres</u>		
<u>COAL OWNERSHIP</u>		
(1) Harrison-Wyatt, LLC OXY Tr 31 / Big Axe Tr 29 (450.00 acre tract) P.O. Box 11000 Danville, VA 24543	7.93 acres	0.17430%
<u>OIL & GAS OWNERSHIP</u>		
(1) David Meadows, et ux. P.O. Box 142 Vansant, VA 24656	7.93 acres	0.17430%
<u>Tract #24A - 4.48 acres</u>		
<u>COAL OWNERSHIP</u>		
(1) Harrison-Wyatt, LLC OXY Tr 38 / Big Axe Tr 23 (56.00 acre tract) P.O. Box 11000 Danville, VA 24543	4.48 acres	0.09847%

Exhibit E
 VP8 - Sealed Gob Unit #3
 VGOB Docket # 06-0321-1598-02
 List of all Owners/Claimants Requiring Escrow
 (4549.54 Acres)

	Acres in Unit	Percent of Unit
<u>OIL & GAS OWNERSHIP</u>		
Clayton Perkins, et al. (4.48 acres)	4.48 acres	0.09847%
(1) Clayton Perkins Rt.1 Box 104 Vansant, VA 24656	3.58 acres 4/5 of 4.48 acres	0.07878%
(2) Eva Lester Singleton, Heirs, Devisees, Successors or Assigns (1/5)		
(a) Bernice S. Etter 3100 Ann Street Middletown, MD 21769	0.22 acres 1/20 of 4.48 acres	0.00492%
(b) Lema O. Meadows 310 Circle Drive Bluefield, VA 24605	0.22 acres 1/20 of 4.48 acres	0.00492%
(c) Estel Darnel Singleton, Heirs, Devisees, Successors or Assigns (1/20)		
(c.1) Estel D. Singleton, Jr. 4819 Lange Lane Roanoke, VA 24018	0.11 acres 1/40 of 4.48 acres	0.00246%
(c.2) James M. Singleton Address Unknown	0.11 acres 1/40 of 4.48 acres	0.00246%
(d) Bernice S. Etter, Trustee for Benefit of Vicky Lynn Singleton Crucey 3100 Ann Street Middletown, MD 21769	0.22 acres 1/20 of 4.48 acres	0.00492%
<u>Tract #24B - 10.49 acres</u>		
<u>COAL OWNERSHIP</u>		
(1) Harrison-Wyatt, LLC OXY Tr 3B / Big Axe Tr 23 (56.00 acre tract) P.O. Box 11000 Danville, VA 24543	10.49 acres	0.23057%
<u>OIL & GAS OWNERSHIP</u>		
(1) (Martin) Edd Boyd, et al. (10.49 acres)	10.49 acres	0.23057%
(a) Martin Edd Boyd Rt.1 Box 109 Vansant, VA 24656	7.34 acres 7/10 of 10.49 acres	0.16140%
(b) Clayton Perkins Rt.1 Box 104 Vansant, VA 24656	1.05 acres 1/10 of 10.49 acres	0.02306%
(c) Eva Lester Singleton, Heirs, Devisees, Successors or Assigns (1/5)		
(c.1) Bernice S. Etter 3100 Ann Street Middletown, MD 21769	0.52 acres 1/20 of 10.49 acres	0.01153%
(c.2) Lema O. Meadows 310 Circle Drive Bluefield, VA 24605	0.52 acres 1/20 of 10.49 acres	0.01153%
(c.3) Estel Darnel Singleton, Heirs, Devisees, Successors or Assigns (1/20)		

Exhibit E
 VP8 - Sealed Gob Unit #3
 VGOB Docket # 06-0321-1598-02
 List of all Owners/Claimants Requiring Escrow
 (4549.54 Acres)

	Acres in Unit	Percent of Unit
(c.3.1) Estel D. Singleton, Jr. 4819 Lange Lane Roanoke, VA 24018	0.26 acres 1/40 of 10.49 acres	0.00576%
(c.3.2) James M. Singleton <i>Address Unknown</i>	0.26 acres 1/40 of 10.49 acres	0.00576%
(c.4) Bernice S. Etter, Trustee for Benefit of Vicky Lynn Singleton Cruely 3100 Ann Street Middletown, MD 21769	0.52 acres 1/20 of 10.49 acres	0.01153%

Tract #45A - 20.24 acres

COAL OWNERSHIP

(1) Edith Rowe Ray Heirs, Deviseses, Successors or Assigns, et al. (<i>Coal except P3-Seam</i>) (148.00 Acre Tract)	20.24 acres	0.44488%
(a) Edith Ray heirs, Deviseses, Successors or Assigns (1/6)		
(a.1) Lester Ray, Jr. 977 Wilcox Crossing Road Bonifay, FL 32425	1.12 acres 1/18 of 20.24 acres	0.02472%
(a.2) John Hunter Ray 598 Main Street Chipley, FL 32428	1.12 acres 1/18 of 20.24 acres	0.02472%
(a.3) Joe Hunter Ray 977 Wilcox Crossing Road Bonifay, FL 32425	1.12 acres 1/18 of 20.24 acres	0.02472%
(b) Ellen Fletcher 3652 Garden Creek Road Rowe, VA 24646	3.37 acres 1/6 of 20.24 acres	0.07415%
(c) Ferrell Rowe Heirs, Deviseses, Successors or Assigns (1/36)		
(c.1) Connie L. Rowe 24114 Fantasy Court Bristol, VA 24202	0.14 acres 1/144 of 20.24 acres	0.00309%
(c.2) Harvey Clair Rowe 21271 Arcadia Lane Bristol, VA 24202	0.14 acres 1/144 of 20.24 acres	0.00309%
(c.3) Patricia A. Kloppenborg 20872A Deer Run Abingdon, VA 24210	0.14 acres 1/144 of 20.24 acres	0.00309%
(c.4) Franklin Ferril Rowe 2628 Everett Street Bristol, VA 24202	0.14 acres 1/144 of 20.24 acres	0.00309%
(d) Matilda Gay Rowe 15402 Porter Field Highway Abingdon, VA 24210-1552	0.56 acres 1/36 of 20.24 acres	0.01236%
(e) Denny Rowe 15408 Porter Field Highway Abingdon, VA 24210-1152	0.56 acres 1/36 of 20.24 acres	0.01236%

Exhibit E
 VP8 - Sealed Gob Unit #3
 VGOB Docket # 06-0321-1598-02
 List of all Owners/Claimants Requiring Escrow
 (4549.54 Acres)

	Acres in Unit	Percent of Unit
(f) Melvin Howard Rowe 15402 Porter Field Highway Abingdon, VA 24210-1552	0.56 acres 1/36 of 20.24 acres	0.01236%
(g) Susan O. Laffin 15400 Porterfield Highway Abingdon, VA 24210	0.56 acres 1/36 of 20.24 acres	0.01236%
(h) Ervin Rowe c/o Betty Jo Rowe Crigger, AIF P.O. Box 136 Mavisdale, VA 24627	3.37 acres 1/6 of 20.24 acres	0.07415%
(i) Sarah Jane Fleming Trustee of the Ethel R. Fleming Revocable Trust P.O. Box 28 Rowe, VA 24646	3.37 acres 1/6 of 20.24 acres	0.07415%
(j) Marshall H. & Joan Keen Heirs, Devisees, Successors or Assigns (1/36)		
(j.1) Tina Lester P.O. Box 343 Oakwood, VA 24631	0.14 acres 1/144 of 20.24 acres	0.00309%
(j.2) Bonnie Carol Robinson 17833 Jacobs Way Abingdon, VA 24210	0.14 acres 1/144 of 20.24 acres	0.00309%
(j.3) Marcella Watson P.O. Box 251 Mavisdale, VA 24627	0.14 acres 1/144 of 20.24 acres	0.00309%
(j.4) Melissa Ratliff P.O. Box 134 Oakwood, VA 24631	0.14 acres 1/144 of 20.24 acres	0.00309%

OIL & GAS OWNERSHIP

(1) Aldon & Gladys Edith Rowe Devisees, Successors or Assigns (148 acre tract)	20.24 acres	0.44488%
(a) Geraldine Hale *** P.O. Box 64 Lanexa, VA 23089	4.22 acres 5/24 of 20.24 acres	0.09268%
(b) Evelyn Rowe *** P. O. Box 907, 153 Ball Hollow Road Honaker, VA 24260	4.22 acres 5/24 of 20.24 acres	0.09268%
(c) Judith R. Nisich *** P.O. Box 197 Lanexa, VA 23089	4.22 acres 5/24 of 20.24 acres	0.09268%
(d) Jean Rowe *** 6098 Garden Creek Road Rowe, VA 24646	4.22 acres 5/24 of 20.24 acres	0.09268%

*** NOTE: Payment can be made to the above listed individuals only in the amount of the interest they have in the coal estate. The interest of each of the above in the coal estate is a 1/24th. The remainder of the interest in this tract is in conflict between the coal owner and the oil/gas owner and will need to be escrowed.

Exhibit E
 VP8 - Sealed Gob Unit #3
 VGOB Docket # 06-0321-1598-02
 List of all Owners/Claimants Requiring Escrow
 (4549.54 Acres)

	Acres in Unit	Percent of Unit
<u>Tract #51 - 0.01 acres</u>		
COAL OWNERSHIP		
(1) Harrison-Wyatt, LLC OXY Tr 37 / Big Axe Tr 15 (105.00 acre tract) P.O. Box 11000 Danville, VA 24543	0.01 acres	0.00022%
OIL & GAS OWNERSHIP		
(1) Howard and Tiller Heirs, Deviseses Successors or Assigns (IGCC Tr 207 - 105.00 acres)	0.01 acres	0.00022%
(a) Frank Howard Heirs, Deviseses, Successors or Assigns Unknown Heirs / Addresses	0.005 acres 1/2 of 0.01 acres	0.00011%
(b) James Tiller Heirs, Deviseses, Successors or Assigns Unknown Heirs / Addresses	0.005 acres 1/2 of 0.01 acres	0.00011%
<u>Tract #53 - 2.92 acres</u>		
COAL OWNERSHIP		
(1) Edith Rowe Ray Heirs, Deviseses, Successors or Assigns, et al. (Coal except P3-Seam) (0.73 acre / 2.62 Acre Tracts)	2.92 acres	0.06418%
(a) Ellen Fletcher 3652 Garden Creek Road Rowe, VA 24646	0.49 acres 1/6 of 2.92 acres	0.01070%
(b) Ferrell Rowe Heirs, Deviseses, Successors or Assigns (1/36)		
(b.1) Connie L. Rowe 24114 Fantasy Court Bristol, VA 24202	0.02 acres 1/144 of 2.92 acres	0.00045%
(b.2) Harvey Clair Rowe 21271 Arcadia Lane Bristol, VA 24202	0.02 acres 1/144 of 2.92 acres	0.00045%
(b.3) Patricia A. Kloppenborg 20872A Deer Run Abingdon, VA 24210	0.02 acres 1/144 of 2.92 acres	0.00045%
(b.4) Franklin Ferrell Rowe 2628 Everett Street Bristol, VA 24202	0.02 acres 1/144 of 2.92 acres	0.00045%
(c) Matilda Gay Rowe 15402 Porter Field Highway Abingdon, VA 24210-1552	0.08 acres 1/36 of 2.92 acres	0.00178%
(d) Denny Rowe 15408 Porter Field Highway Abingdon, VA 24210-1152	0.08 acres 1/36 of 2.92 acres	0.00178%
(e) Melvin Howard Rowe 15402 Porter Field Highway Abingdon, VA 24210-1552	0.08 acres 1/36 of 2.92 acres	0.00178%

Exhibit E
 VP8 - Sealed Gob Unit #3
 VGOB Docket # 06-0321-1598-02
 List of all Owners/Claimants Requiring Escrow
 (4549.54 Acres)

	Acres in Unit	Percent of Unit
(f) Susan O. Laffin 15400 Porterfield Highway Abingdon, VA 24210	0.08 acres 1/36 of 2.92 acres	0.00178%
(g) Ervin Rowe c/o Betty Jo Rowe Crigger, AIF P.O. Box 136 Mavisdale, VA 24627	0.49 acres 1/6 of 2.92 acres	0.01070%
(h) Sarah Jane Fleming Trustee of the Ethel R. Fleming Revocable Trust P.O. Box 28 Rowe, VA 24646	0.49 acres 1/6 of 2.92 acres	0.01070%
(i) Marshall H. & Joan Keen Heirs, Devisees, Successors or Assigns (1/36)		
(i.1) Tina Lester P.O. Box 343 Oakwood, VA 24631	0.02 acres 1/144 of 2.92 acres	0.00045%
(i.2) Bonnie Carol Robinson 17833 Jacobs Way Abingdon, VA 24210	0.02 acres 1/144 of 2.92 acres	0.00045%
(i.3) Marcella Watson P.O. Box 251 Mavisdale, VA 24627	0.02 acres 1/144 of 2.92 acres	0.00045%
(i.4) Melissa Ratliff P.O. Box 134 Oakwood, VA 24631 <i>(2007) Bad address per returned mail</i>	0.02 acres 1/144 of 2.92 acres	0.00045%
(k) Woodrow & Sally McGlothlin Devisees, Successors or Assigns (1/6)		
(k.1) James W. McGlothlin Barbara Byike, POA 7728 Escala Drive Austin, TX 78735	0.16 acres 1/18 of 2.92 acres	0.00357%
(k.2) Thomas D. McGlothlin 112 Phlox Creek Bristol, TN 37620	0.16 acres 1/18 of 2.92 acres	0.00357%
(k.3) Michael G. McGlothlin P.O. Drawer 810 Grundy, VA 24614	0.16 acres 1/18 of 2.92 acres	0.00357%

OIL & GAS OWNERSHIP

(1) Aldon & Gladys Edith Rowe Devisees, Successors or Assigns <i>(0.73 acre / 2.62 acre tracts)</i>	2.92 acres	0.06418%
(a) Geraldine Hale *** P.O. Box 64 Lanexa, VA 23089	0.61 acres 5/24 of 2.92 acres	0.01337%
(b) Evelyn Rowe *** P.O. Box 907, 153 Ball Hollow Road Honaker, VA 24260	0.61 acres 5/24 of 2.92 acres	0.01337%
(c) Judith R. Nisich *** P.O. Box 197 Lanexa, VA 23089	0.61 acres 5/24 of 2.92 acres	0.01337%

Exhibit E
VP8 - Sealed Gob Unit #3
VGOB Docket # 06-0321-1598-02
List of all Owners/Claimants Requiring Escrow
(4548.54 Acres)

	Acres in Unit	Percent of Unit
(d) Jean Rowe *** 6098 Garden Creek Road Rowe, VA 24646	0.61 acres 5/24 of 2.92 acres	0.01337%

*** NOTE: Payment can be made to the above listed individuals only in the amount of the interest they have in the coal estate. The interest of each of the above in the coal estate is a 1/24th. The remainder of the interest in this tract is in conflict between the coal owner and the oil/gas owner and will need to be escrowed.

Exhibit EE
 VP8 - Sealed Gob Unit #3
 VGOB Docket # 06-0321-1598-02
 List of all Owners/Claimants with CBM Deeds or Division Agreements
 (4549.54 Acres)

	Acres in Unit	Percent of Unit
<u>Tract #2A - 6.88 acres</u>		
<u>COAL OWNERSHIP</u>		
(1) Harrison-Wyatt, LLC Oxy Tr 23 / Big Axe Tr 30 (900.00 acre tract) P.O. Box 11000 Danville, VA 24543	6.88 acres	0.15122%
<u>OIL & GAS OWNERSHIP</u>		
(1) CNX Gas Company LLC 1000 Consol Energy Drive Canonsburg, PA 15317 (Previously Island Creek Coal Company)	6.88 acres	0.15122%
<u>Tract #2B - 4.30 acres</u>		
<u>COAL OWNERSHIP</u>		
(1) Harrison-Wyatt, LLC Oxy Tr 23 / Big Axe Tr 30 (900.00 acre tract) P.O. Box 11000 Danville, VA 24543	4.30 acres	0.09452%
<u>OIL & GAS OWNERSHIP</u>		
(1) CNX Gas Company LLC 1000 Consol Energy Drive Canonsburg, PA 15317 (Previously Island Creek Coal Company)	4.30 acres	0.09452%
<u>Tract #2C - 53.01 acres</u>		
<u>COAL OWNERSHIP</u>		
(1) Harrison-Wyatt, LLC Oxy Tr 23 / Big Axe Tr 30 (900.00 acre tract) P.O. Box 11000 Danville, VA 24543	53.01 acres	1.16517%
<u>OIL & GAS OWNERSHIP</u>		
(1) CNX Gas Company LLC 1000 Consol Energy Drive Canonsburg, PA 15317 (Previously Island Creek Coal Company)	53.01 acres	1.16517%
<u>Tract #2D - 0.07 acres</u>		
<u>COAL OWNERSHIP</u>		
(1) Harrison-Wyatt, LLC Oxy Tr 23 / Big Axe Tr 30 (900.00 acre tract) P.O. Box 11000 Danville, VA 24543	0.07 acres	0.00154%
<u>OIL & GAS OWNERSHIP</u>		
(1) CNX Gas Company LLC 1000 Consol Energy Drive Canonsburg, PA 15317 (Previously Island Creek Coal Company)	0.07 acres	0.00154%

Exhibit EE
 VP8 - Sealed Gob Unit #3
 VGOB Docket # 06-0321-1598-02
 List of all Owners/Claimants with CBM Deeds or Division Agreements
 (4549.54 Acres)

	Acres in Unit	Percent of Unit
<u>Tract #2E - 24.48 acres</u>		
<u>COAL OWNERSHIP</u>		
(1) Harrison-Wyatt, LLC Oxy Tr 23 / Big Axe Tr 30 (900.00 acre tract) P.O. Box 11000 Danville, VA 24543	24.48 acres	0.53808%
<u>OIL & GAS OWNERSHIP</u>		
(1) CNX Gas Company LLC 1000 Consol Energy Drive Canonsburg, PA 15317 (Previously Island Creek Coal Company)	24.48 acres	0.53808%
<u>Tract #2F - 30.12 acres</u>		
<u>COAL OWNERSHIP</u>		
(1) Harrison-Wyatt, LLC Oxy Tr 23 / Big Axe Tr 30 (900.00 acre tract) P.O. Box 11000 Danville, VA 24543	30.12 acres	0.66204%
<u>OIL & GAS OWNERSHIP</u>		
(1) Tilda Cordilla Cox Keene, et al. (30.00 Acre Tract)	30.12 acres	0.66204%
(a) CNX Gas Company LLC 1000 Consol Energy Drive Canonsburg, PA 15317 (Previously Island Creek Coal Company)	27.603 acres 12/13 of 30.12 acres	0.61112%
<u>Tract #2G - 175.02 acres</u>		
<u>COAL OWNERSHIP</u>		
(1) Harrison-Wyatt, LLC Oxy Tr 23 / Big Axe Tr 30 (900.00 acre tract) P.O. Box 11000 Danville, VA 24543	175.02 acres	3.84698%
<u>OIL & GAS OWNERSHIP</u>		
(1) CNX Gas Company LLC 1000 Consol Energy Drive Canonsburg, PA 15317 (Previously Island Creek Coal Company)	175.02 acres	3.84698%
<u>Tract #2H - 62.55 acres</u>		
<u>COAL OWNERSHIP</u>		
(1) Harrison-Wyatt, LLC Oxy Tr 23 / Big Axe Tr 30 (900.00 acre tract) P.O. Box 11000 Danville, VA 24543	62.55 acres	1.37486%
<u>OIL & GAS OWNERSHIP</u>		
W.W. Baldwin Heirs, Devisees, Successors or Assigns (100.00 Acre O&G tract) (Overlies p/o Big Axe Tract 30 - 900 Acre Coal only tract)	62.55 acres	1.37486%
(8) Flora Baldwin Beavers Huber Heirs, Devisees, Successors or Assigns (1/8)		

Exhibit EE
 VP8 - Sealed Gob Unit #3
 VGOB Docket # 06-0321-1598-02
 List of all Owners/Claimants with CBM Deeds or Division Agreements
 (4549.54 Acres)

	Acres in Unit	Percent of Unit
(c) Jennie Virginia Blus Heirs, Devisees, Successors or Assigns (aka Jenny Beavers Blus)		
(c.2) Lynn Patella Heirs, Devisees, Successors or Assigns		
(c.2.1) Nicholas P. Patella 2217 Lime Oak Court Sarasota, FL 34232-6813	2.606 acres 1/24 of 62.55 acres	0.05729%
(c.2.2) Ronald C. Allen, Jr. 267 S 800 E. Spanishfork, UT 84660	2.606 acres 1/24 of 62.55 acres	0.05729%
(c.2.3) Melissa L. Knepp 208 Day Break Ct. Taylors, SC 29687-6092	2.606 acres 1/24 of 62.55 acres	0.05729%
<u>Tract #5A - 91.88 acres</u>		
<u>COAL OWNERSHIP</u>		
(1) Harrison-Wyatt, LLC Oxy Tr 41 / Big Axe Tr 1 (274.00 acre tract) P.O. Box 11000 Danville, VA 24543	91.88 acres	2.01954%
<u>OIL & GAS OWNERSHIP</u>		
(1) Garden Realty Corporation c/o Margaret Burns 108 Bexley Road Mooresville, NC 28117	91.88 acres	2.01954%
<u>Tract #5B - 8.73 acres</u>		
<u>COAL OWNERSHIP</u>		
(1) Harrison-Wyatt, LLC Oxy Tr 41 / Big Axe Tr 1 (274.00 acre tract) P.O. Box 11000 Danville, VA 24543	8.73 acres	0.19189%
<u>OIL & GAS OWNERSHIP</u>		
(1) Garden Realty Corporation c/o Margaret Burns 108 Bexley Road Mooresville, NC 28117	8.73 acres	0.19189%
<u>Tract #5C - 3.08 acres</u>		
<u>COAL OWNERSHIP</u>		
(1) Harrison-Wyatt, LLC Oxy Tr 41 / Big Axe Tr 1 (274.00 acre tract) P.O. Box 11000 Danville, VA 24543	3.08 acres	0.06770%
<u>OIL & GAS OWNERSHIP</u>		
(1) Garden Realty Corporation c/o Margaret Burns 108 Bexley Road Mooresville, NC 28117	3.08 acres	0.06770%

Exhibit EE
 VP6 - Sealed Gob Unit #3
 VGOB Docket # 06-0321-1598-02
 List of all Owners/Claimants with CBM Deeds or Division Agreements
 (4549.54 Acres)

	Acres in Unit	Percent of Unit
<u>Tract #8C - 2.10 acres</u>		
<u>COAL OWNERSHIP</u>		
(1) Harrison-Wyatt, LLC Oxy Tr 44 / Big Axe Tr 2 (148.00 acre tract) P.O. Box 11000 Danville, VA 24543	2.10 acres	0.04616%
<u>OIL & GAS OWNERSHIP</u>		
W.H. Reedy Heirs, et al (part of a 40.00 Acre SOG Tract which overlies a portion of Big Axe Tracts 2 & 4)	2.10 acres	0.04616%
(1) W.H. Reedy Heirs, Devisees, Successors or Assigns		
(a) Laura Virginia Reedy Webb, Heirs, Devisees, Successors or Assigns (1/10)		
(a.3) D. Frances Johnson 309 Stony Run Court North East, MD 21901	0.023 acres 1/90 of 2.10 acres	0.00051%
(a.4) Ada W. Hamilton 5408 Thurton Lane Port Orange, FL 32127	0.023 acres 1/90 of 2.10 acres	0.00051%
(a.6) Joan W. Brantner 108 Laurel Avenue Thurmont, MD 21788	0.023 acres 1/90 of 2.10 acres	0.00051%
(e) Hurley H. Reedy Heirs, Devisees, Successors or Assigns (1/10)		
(e.1) Elmer Reedy 1470 Clayton Street Perryville, MD 21903	0.105 acres 1/20 of 2.10 acres	0.00231%
(e.2) Dorothy R. Sodolski 11501 Old St. Augustine Road #506 Jacksonville, FL 32257	0.105 acres 1/20 of 2.10 acres	0.00231%
(g) Ed Reedy Heirs, Devisees, Successors or Assigns (1/10)		
(g.1) Ada B. Reedy Heirs, Devisees, Successors or Assigns		
(g.1.1) Ella Ruth Cook P.O. Box 71 Cyclone, WV 24827	0.105 acres 1/20 of 2.10 acres	0.00231%
(3) CNX Gas Company LLC 1000 Consol Energy Drive Canonsburg, PA 15317	0.023 acres 1/90 of 2.10 acres	0.00051%
<u>Tract #9A - 25.07 acres</u>		
<u>COAL OWNERSHIP</u>		
(1) Harrison-Wyatt, LLC Oxy Tr 19 / Big Axe Tr 4 (91.00 acre tract) P.O. Box 11000 Danville, VA 24543	25.07 acres	0.55104%

Exhibit EE
 VP8 - Sealed Gob Unit #3
 VGOB Docket # 06-0321-1598-02
 List of all Owners/Claimants with CBM Deeds or Division Agreements
 (4549.54 Acres)

	Acres in Unit	Percent of Unit
<u>OIL & GAS OWNERSHIP</u>		
W.H. Reedy Heirs, et al. <i>(part of a 40.00 Acre SOG Tract which overlies a portion of Big Axe Tracts 2 & 4)</i>	25.07 acres	0.55104%
(1) W.H. Reedy Heirs, Devisees, Successors or Assigns		
(a) Laura Virginia Reedy Webb, Heirs, Devisees, Successors or Assigns (1/10)		
(a.3) D. Frances Johnson 309 Stony Run Court North East, MD 21901	0.279 acres 1/90 of 25.07 acres	0.00612%
(a.4) Ada W. Hamilton 5408 Thurton Lane Port Orange, FL 32127	0.279 acres 1/90 of 25.07 acres	0.00612%
(a.6) Joan W. Brantner 108 Laurel Avenue Thurmont, MD 21788	0.279 acres 1/90 of 25.07 acres	0.00612%
(e) Hurley H. Reedy Heirs, Devisees, Successors or Assigns (1/10)		
(e.1) Elmer Reedy 1470 Clayton Street Perryville, MD 21903	1.254 acres 1/20 of 25.07 acres	0.02755%
(e.2) Dorothy R. Sodolski 11501 Old St. Augustine Road #506 Jacksonville, FL 32257	1.254 acres 1/20 of 25.07 acres	0.02755%
(g) Ed Reedy Heirs, Devisees, Successors or Assigns (1/10)		
(g.1) Ada B. Reedy Heirs, Devisees, Successors or Assigns		
(g.1.1) Ella Ruth Cook P.O. Box 71 Cyclone, WV 24827	1.254 acres 1/20 of 25.07 acres	0.02755%
(3) CNX Gas Company LLC 1000 Consol Energy Drive Canonsburg, PA 15317	0.279 acres 1/90 of 25.07 acres	0.00612%

Tract #9B - 1.19 acres

COAL OWNERSHIP

(1) Harrison-Wyatt, LLC ** <i>Oxy Tr 19 / Big Axe Tr 4 (91.00 acre tract)</i> P.O. Box 11000 Danville, VA 24543	1.19 acres	0.02616%
--	------------	----------

OIL & GAS OWNERSHIP

(1) Jerry Raines, et ux. PO Box 132 Oakwood, VA 24631	1.19 acres	0.02616%
---	------------	----------

****NOTE:** The CBM ownership was adjudicated to the prevailing plaintiff Jerry Raines, et ux. under Chancery Case No. 187-00, executed 12/23/02 (DB 42-150) and by the Supreme Court of Virginia decided 03/05/04. Royalties are to be paid 100% to the prevailing plaintiff.

Exhibit EE
 VP8 - Sealed Gob Unit #3
 VGOB Docket # 06-0321-1598-02
 List of all Owners/Claimants with CBM Deeds or Division Agreements
 (4549.54 Acres)

	Acres in Unit	Percent of Unit
<u>Tract #9C - 0.22 acres</u>		
<u>COAL OWNERSHIP</u>		
(1) Harrison-Wyatt, LLC Oxy Tr 19 / Big Axe Tr 4 (91.00 acre tract) P.O. Box 11000 Danville, VA 24543	0.22 acres	0.00484%
<u>OIL & GAS OWNERSHIP</u>		
(1) CNX Gas Company LLC 1000 Consol Energy Drive Canonsburg, PA 15317 (Previously Island Creek Coal Company)	0.22 acres	0.00484%
<u>Tract #9D - 25.05 acres</u>		
<u>COAL OWNERSHIP</u>		
(1) Harrison-Wyatt, LLC Oxy Tr 19 / Big Axe Tr 4 (91.00 acre tract) P.O. Box 11000 Danville, VA 24543	25.05 acres	0.55061%
<u>OIL & GAS OWNERSHIP</u>		
Viccy McGlothlin Heirs, Devisees, Successors or Assigns, et al.	25.05 acres	0.55061%
(49) Jessie G. Childress Heirs, Devisees, Successors or Assigns (31/1716)		
(j) Carl & Claudia Childress	<i>Interest purchased by Buchanan Production Company</i>	
(j,1) CNX Gas Company LLC 1000 Consol Energy Drive Canonsburg, PA 15317 (Previously Buchanan Production Company)	0.0292 acres 1/858 of 25.05 acres	0.00064%
(81) Delford & Mary McGlothlin	<i>Interest purchased by Buchanan Production Company</i>	
(a) CNX Gas Company LLC 1000 Consol Energy Drive Canonsburg, PA 15317 (Previously Buchanan Production Company)	0.1606 acres 1/156 of 25.05 acres	0.00353%
(155) CNX Gas Company LLC 1000 Consol Energy Drive Canonsburg, PA 15317 (previously Buchanan Production Company)	0.6423 acres 1/39 of 25.05 acres	0.01412%
<u>Tract #9E - 33.29 acres</u>		
<u>COAL OWNERSHIP</u>		
(1) Harrison-Wyatt, LLC Oxy Tr 19 / Big Axe Tr 4 (91.00 acre tract) P.O. Box 11000 Danville, VA 24543	33.29 acres	0.73172%
<u>OIL & GAS OWNERSHIP</u>		
Jessie Childress Heirs, et al.	33.29 acres	0.73172%
(2) Buchanan Production Company		

Exhibit EE
 VP8 - Sealed Gob Unit #3
 VGOB Docket # 06-0321-1598-02
 List of all Owners/Claimants with CBM Deeds or Division Agreements
 (4549.54 Acres)

	Acres in Unit	Percent of Unit
(a) CNX Gas Company LLC 1000 Consol Energy Drive Canonsburg, PA 15317	26.632 acres 4/5 of 33.29 acres	0.58538%

Tract #9F - 10.53 acres

COAL OWNERSHIP

(1) Harrison-Wyatt, LLC Oxy Tr 19 / Big Axe Tr 4 (91.00 acre tract) P.O. Box 11000 Danville, VA 24543	10.53 acres	0.23145%
--	-------------	----------

OIL & GAS OWNERSHIP

(1) Bill Ratliff, et ux. 8771 Garden Creek Road Oakwood, VA 24631	10.53 acres	0.23145%
---	-------------	----------

***NOTE: The CBM ownership was adjudicated to the prevailing plaintiff Bill Ratliff, et ux. under Chancery Case No. 187-00, executed 12/23/02 (DB 42-150) and by the Supreme Court of Virginia decided 03/05/04. Royalties are to be paid 100% to the prevailing plaintiff.*

Tract #12A - 86.38 acres

COAL OWNERSHIP

(1) Harrison-Wyatt, LLC OXY Tr 18 / Big Axe Tr 5 (567.00 acre tract) P.O. Box 11000 Danville, VA 24543	86.38 acres	1.89865%
---	-------------	----------

OIL & GAS OWNERSHIP

(1) Dianna L. Graham P.O. Box 395 Aylett, VA 23009	86.38 acres	1.89865%
--	-------------	----------

***NOTE: The CBM ownership was adjudicated to the prevailing plaintiff Dianna L. Graham, et vir. under Chancery Case No. 187-00, executed 12/23/02 (DB 42-150) and by the Supreme Court of Virginia decided 03/05/04. Royalties are to be paid 100% to the prevailing plaintiff.*

Tract #12B - 40.92 acres

COAL OWNERSHIP

(1) Harrison-Wyatt, LLC OXY Tr 18 / Big Axe Tr 5 (567.00 acre tract) P.O. Box 11000 Danville, VA 24543	40.92 acres	0.89943%
---	-------------	----------

OIL & GAS OWNERSHIP

(1) Bill Ratliff, et ux. 8771 Garden Creek Road Oakwood, VA 24631	40.92 acres	0.89943%
---	-------------	----------

***NOTE: The CBM ownership was adjudicated to the prevailing plaintiff Bill Ratliff, et ux. under Chancery Case No. 187-00, executed 12/23/02 (DB 42-150) and by the Supreme Court of Virginia decided 03/05/04. Royalties are to be paid 100% to the prevailing plaintiff.*

Exhibit EE
 VP8 - Sealed Gob Unit #3
 VGOB Docket # 06-0321-1598-02
 List of all Owners/Claimants with CBM Deeds or Division Agreements
 (4549.54 Acres)

	Acres in Unit	Percent of Unit
<u>Tract #12C - 44.31 acres</u>		
<u>COAL OWNERSHIP</u>		
(1) Harrison-Wyatt, LLC OXY Tr 18 / Big Axe Tr 5 (567.00 acre tract) P.O. Box 11000 Danville, VA 24543	44.31 acres	0.97394%
<u>OIL & GAS OWNERSHIP</u>		
(1) Ira Gordon Ratliff	44.31 acres	0.97394%
<i>**NOTE: The CBM ownership was adjudicated to the prevailing plaintiff Ira Ratliff and Juanita Ratliff under Chancery Case No. 187-00, executed 12/23/02 (DB 42-150) and by the Supreme Court of Virginia decided 03/05/04. Royalties are to be paid 100% to the prevailing plaintiff.</i>		
(a) Ira Gordon Ratliff 1181 Youngs Branch Road Oakwood, VA 24631-8505	22.155 acres 1/2 of 44.31 acres	0.48697%
<i>**NOTE: Under Court Order No. 203-92, executed 09/14/10, Connie Marie Ratliff (ex-wife of Ira G. (Rocky) Ratliff) is to receive 50% of the royalties.</i>		
(b) Connie Marie Ratliff		
<i>**NOTE: By Assignment Agreement, dated 3/11/11, Connie Ratliff assigned her gas rights to Derrick Brandon Ratliff.</i>		
(b.1) Derrick Brandon Ratliff 3792 Poplar Creek Rd. Grundy, VA 24614	22.155 acres 1/2 of 44.31 acres	0.48697%
<u>Tract #12D - 15.54 acres</u>		
<u>COAL OWNERSHIP</u>		
(1) Harrison-Wyatt, LLC OXY Tr 18 / Big Axe Tr 5 (567.00 acre tract) P.O. Box 11000 Danville, VA 24543	15.54 acres	0.34157%
<u>OIL & GAS OWNERSHIP</u>		
(1) Connie Sue Ratliff 7955 Garden Creek Rd. Oakwood, VA 24631	15.54 acres	0.34157%
<i>**NOTE: The CBM ownership was adjudicated to the prevailing plaintiff Connie Sue Ratliff under Chancery Case No. 187-00, executed 12/23/02 (DB 42-150) and by the Supreme Court of Virginia decided 03/05/04. Royalties are to be paid 100% to the prevailing plaintiff.</i>		
<u>Tract #12F - 51.52 acres</u>		
<u>COAL OWNERSHIP</u>		
(1) Harrison-Wyatt, LLC OXY Tr 18 / Big Axe Tr 5 (567.00 acre tract) P.O. Box 11000 Danville, VA 24543	51.52 acres	1.13242%
<u>OIL & GAS OWNERSHIP</u>		
(1) Donald Ratliff Heirs, Devisees, Successors or Assigns		
<i>**NOTE: The CBM ownership was adjudicated to the prevailing plaintiff Donald Ratliff, et ux, under Chancery Case No. 187-00, executed 12/23/02 (DB 42-150) and by the Supreme Court of Virginia decided 03/05/04. Royalties are to be paid 100% to the prevailing plaintiff.</i>		

Exhibit EE
 VP8 - Sealed Gob Unit #3
 VGOB Docket # 06-0321-1598-02
 List of all Owners/Claimants with CBM Deeds or Division Agreements
 (4549.64 Acres)

	Acres in Unit	Percent of Unit
(a) Anna Pearl Raliff P.O. Box 359 Oakwood, VA 24631	51.52 acres	1.13242%
<u>Tract #13D - 0.06 acres</u>		
<u>COAL OWNERSHIP</u>		
(1) Harrison-Wyatt, LLC OXY Tr 27 / Big Axe Tr 13 (200.00 acre tract) P.O. Box 11000 Danville, VA 24543	0.06 acres	0.00132%
<u>OIL & GAS OWNERSHIP</u>		
(1) Buchanan County Housing LP ** 1173 W. Main Street Abingdon, VA 24210	0.06 acres	0.00132%
<u>Tract #14A - 256.43 acres</u>		
<u>COAL OWNERSHIP</u>		
(1) Harrison-Wyatt, LLC OXY Tr 31 / Big Axe Tr 29 (450.00 acre tract) P.O. Box 11000 Danville, VA 24543	256.43 acres	5.63639%
<u>OIL & GAS OWNERSHIP</u>		
Morgan Living Trust, et al. (N. Morgan, et al.) Naaman J. Morgan & Norman E. Morgan Heirs, Devisees, Successors or Assigns (Interest obtained from DB 126-531) 250.00 acres SOG (p/o ICCO Tr. 215, a 450.00 acre tract)	256.43 acres	5.63639%
(1) Naaman J. Morgan Heirs, Devisees, Successors or Assigns (1/2)		
(a) Naaman J. Morgan Trust Frank E. Morgan, Jr. & Norman E. Morgan, Trustees		
(a.1) Naaman J. Morgan Trust Claude S. Arms, Jr., Trustee		
(a.1.1) Naaman J. Morgan Trust Carl Puckett, Trustee 513 State Street, Box 129 Bristol, VA 24203	42.738 acres 1/6 of 256.43 acres	0.93940%
(4) Ethel V. Morgan		
(a) Morgan Living Trust c/o Ethel V. Morgan 1093 Poe Town Street Grundy, VA 24614	213.692 acres 5/6 of 256.43 acres	4.69700%
<u>Tract #14B - 59.12 acres</u>		
<u>COAL OWNERSHIP</u>		
(1) Harrison-Wyatt, LLC OXY Tr 31 / Big Axe Tr 29 (450.00 acre tract) P.O. Box 11000 Danville, VA 24543	59.12 acres	1.29947%

Exhibit EE
 VP8 - Sealed Gob Unit #3
 VGOB Docket # 06-0321-1598-02
 List of all Owners/Claimants with CBM Deeds or Division Agreements
 (4549.54 Acres)

	Acres in Unit	Percent of Unit
<u>OIL & GAS OWNERSHIP</u>		
Morgan Living Trust, et al. (N. Morgan, et al.) <i>F. E. Morgan, Sr. (1/4th); Naaman J. Morgan (1/4th); Norman E. Morgan (1/4th) & F. E. Morgan, Jr. (1/4th) Heirs, Devisees, Successors or Assigns (Interest obtained from DB 116-562) 100.00 acres SOG (p/o ICCO Tr. 215, a 450.00 acre tract)</i>	59.12 acres	1.29947%
(1) Frank E. Morgan, Sr. Heirs, Devisees, Successors or Assigns (1/4)		
(b) Masil M. Arms Heirs, Devisees, Successors or Assigns (1/40)		
(b.1) Claude S. Arms, Sr. Heirs, Devisees, Successors or Assigns		
(b.1.1) Claude S. Arms, Jr. Heirs, Devisees, Successors or Assigns		
(b.1.1.1) Claude S. Arms, Jr. Estate c/o Herbert N. Fields Administrator P.O. Box 222 Grundy, VA 24614	1.478 acres 1/40 of 59.12 acres	0.03249%
(c) Zelma Cooper Heirs, Devisees, Successors or Assigns (1/40)		
(c.1) James C. Cooper, Sr.		
(c.2) James C. Cooper, Jr. Heirs, Devisees, Successors or Assigns		
(c.2.1) Hettie F. Cooper 885 Melrose Blvd. Pickerington, OH 43147	1.478 acres 1/40 of 59.12 acres	0.03249%
(d) Hazel M. Wyatt Heirs, Devisees, Successors or Assigns (1/40)		
(d.1) Robert Fred Wyatt, Jr. P.O. Box 650 Vansant, VA 24656	0.739 acres 1/80 of 59.12 acres	0.01624%
(d.2) Martha W. Fields <i>Deceased - Heirs Unknown Documentation Pending</i>	0.739 acres 1/80 of 59.12 acres	0.01624%
(e) Glee M. McClanahan Heirs, Devisees, Devisees, Successors or Assigns		
(e.1) Nancy McClanahan Shortridge P.O. Box 188 274 McNeil Circle Mooresburg, TN 37811	1.478 acres 1/40 of 59.12 acres	0.03249%
(f) Faye M. Harrison Heirs, Devisees, Successors or Assigns (1/40) <i>Deceased - Documentation Pending</i>	1.478 acres 1/40 of 59.12 acres	0.03249%
(g) Lettie M. Cox P.O. Box 638 Grundy, VA 24614	1.478 acres 1/40 of 59.12 acres	0.03249%
(2) Naaman J. Morgan Heirs, Devisees, Successors or Assigns (1/4 + 1/40 = 11/40)		

Exhibit EE
 VP8 - Sealed Gob Unit #3
 VGOB Docket # 06-0321-1598-02
 List of all Owners/Claimants with CBM Deeds or Division Agreements
 {4549.54 Acres}

	Acres in Unit	Percent of Unit
(a) Naaman J. Morgan Trust Frank E. Morgan, Jr. & Norman E. Morgan, Trustees		
(a.1) Naaman J. Morgan Trust Claude S. Arms, Jr., Trustee		
(a.1.1) Naaman J. Morgan Trust Carl Puckett, Trustee 513 State Street, Box 129 Bristol, VA 24203	5.419 acres 11/120 of 59.12 acres	0.11912%
(5) Ethel V. Morgan		
(a) Morgan Living Trust c/o Ethel V. Morgan 1093 Poe Town Street Grundy, VA 24614	43.355 acres 11/15 of 59.12 acres	0.95295%
<u>Tract #14C - 46.71 acres</u>		
<u>COAL OWNERSHIP</u>		
(1) Harrison-Wyatt, LLC OXY Tr 31 / Big Axe Tr 29 (450.00 acre tract) P.O. Box 11000 Danville, VA 24543	46.71 acres	1.02670%
<u>OIL & GAS OWNERSHIP</u>		
Morgan Living Trust, et al. (N. Morgan, et al.) F. E. Morgan, Sr. (1/4 th); Naaman J. Morgan (1/4 th); Norman E. Morgan (1/4 th) & F. E. Morgan, Jr. (1/4 th) Heirs, Devisees, Successors or Assigns (Interest obtained from DB 116-557) 50.00 acres O&G (p/b ICCO Tr. 215, a 450.00 acre tract)	46.71 acres	1.02670%
(1) Frank E. Morgan, Sr. Heirs, Devisees, Successors or Assigns (1/4)		
(b) Masil M. Arms Heirs, Devisees, Successors or Assigns (1/40)		
(b.1) Claude S. Arms, Sr. Heirs, Devisees, Successors or Assigns		
(b.1.1) Claude S. Arms, Jr. Heirs, Devisees, Successors or Assigns		
(b.1.1.1) Claude S. Arms, Jr. Estate c/o Herbert N. Fields Administrator P.O. Box 222 Grundy, VA 24614	1.168 acres 1/40 of 46.71 acres	0.02567%
(c) Zelma Cooper Heirs, Devisees, Successors or Assigns (1/40)		
(c.1) James C. Cooper, Sr.		
(c.2) James C. Cooper, Jr. Heirs, Devisees, Successors or Assigns		
(c.2.1) Hettie F. Cooper 885 Melrose Blvd. Pickerington, OH 43147	1.168 acres 1/40 of 46.71 acres	0.02567%
(d) Hazel M. Wyatt Heirs, Devisees, Successors or Assigns (1/40)		

Exhibit EE
 VP8 - Sealed Gob Unit #3
 VGOB Docket # 06-0321-1598-02
 List of all Owners/Claimants with CBM Deeds or Division Agreements
 (4549.54 Acres)

	Acres in Unit	Percent of Unit
(d.1) Robert Fred Wyatt, Jr. P.O. Box 650 Vansant, VA 24656	0.584 acres 1/80 of 46.71 acres	0.01283%
(d.2) Martha W. Fields <i>Deceased - Heirs Unknown - Documentation Pending</i>	0.584 acres 1/80 of 46.71 acres	0.01283%
(e) Glee M. McClanahan Heirs, Devisees, Devisees, Successors or Assigns		
(e.1) Nancy McClanahan Shortridge P.O. Box 188 274 McNeill Circle Mooresburg, TN 37811	1.168 acres 1/40 of 46.71 acres	0.02567%
(f) Faye M. Harrison Heirs, Devisees, Successors or Assigns (1/40) <i>Deceased - Documentation Pending</i>	1.168 acres 1/40 of 46.71 acres	0.02567%
(g) Lettie M. Cox P.O. Box 638 Grundy, VA 24614	1.168 acres 1/40 of 46.71 acres	0.02567%
(2) Naaman J. Morgan Heirs, Devisees, Successors or Assigns (1/4 + 1/40 = 11/40)		
(a) Naaman J. Morgan Trust Frank E. Morgan, Jr. & Norman E. Morgan, Trustees		
(a.1) Naaman J. Morgan Trust Claude S. Arms, Jr., Trustee		
(a.1.1) Naaman J. Morgan Trust Carl Puckett, Trustee 513 State Street, Box 129 Bristol, VA 24203	4.282 acres 11/120 of 46.71 acres	0.09411%
(5) Ethel V. Morgan		
(a) Morgan Living Trust c/o Ethel V. Morgan 1093 Poe Town Street Grundy, VA 24614	34.264 acres 11/15 of 46.71 acres	0.75291%

Tract #14D - 13.58 acres

COAL OWNERSHIP

(1) Harrison-Wyatt, LLC OXY Tr 31 / Big Axe Tr 29 (450.00 acre tract) P.O. Box 11000 Danville, VA 24543	13.58 acres	0.29849%
--	-------------	----------

OIL & GAS OWNERSHIP

(1) CNX Gas Company LLC 1000 Consol Energy Drive Canonsburg, PA 15317	13.58 acres	0.29849%
---	-------------	----------

Tract #14G - 12.86 acres

COAL OWNERSHIP

(1) Harrison-Wyatt, LLC OXY Tr 31 / Big Axe Tr 29 (450.00 acre tract) P.O. Box 11000 Danville, VA 24543	12.86 acres	0.28267%
--	-------------	----------

Exhibit EE
 VP8 - Sealed Gob Unit #3
 VGOB Docket # 06-0321-1598-02
 List of all Owners/Claimants with CBM Deeds or Division Agreements
 (4549.54 Acres)

	Acres in Unit	Percent of Unit
<u>OIL & GAS OWNERSHIP</u>		
(1) Rachel Cook P.O. Box 91 Vansant, VA 24656	12.86 acres	0.28267%
<u>Tract #14H - 21.55 acres</u>		
<u>COAL OWNERSHIP</u>		
(1) Harrison-Wyatt, LLC OXY Tr 31 / Big Axe Tr 29 (450.00 acre tract) P.O. Box 11000 Danville, VA 24543	21.55 acres	0.47367%
<u>OIL & GAS OWNERSHIP</u>		
(1) Dorlis Cook, et al.	21.55 acres	0.47367%
(a) Dorlis R. Cook 23274 Golden View Drive Abingdon, VA 24211	10.775 acres 1/2 of 21.55 acres	0.23684%
(b) Arron Dorlis Cook 3005 Trinity Rd. Troutville, VA 24175	10.775 acres 1/2 of 21.55 acres	0.23684%
<u>Tract #45A - 20.24 acres</u>		
<u>COAL OWNERSHIP</u>		
(1) Edith Rowe Ray Heirs, Devisees, Successors or Assigns, et al. (Coal except P3-Seam) (148.00 Acre Tract)	20.24 acres	0.44488%
(k) Aldon & Gladys Edith Rowe Devisees, Successors or Assigns (1/5)		
(k.1) Geraldine Hale P.O. Box 64 Lanexa, VA 23089	0.84 acres 1/24 of 20.24 acres	0.01854%
(k.2) Evelyn Rowe P. O. Box 907, 153 Ball Hollow Road Honaker, VA 24260	0.84 acres 1/24 of 20.24 acres	0.01854%
(k.3) Judith R. Nisich P.O. Box 197 Lanexa, VA 23089	0.84 acres 1/24 of 20.24 acres	0.01854%
(k.4) Jean Rowe 6098 Garden Creek Road Rowe, VA 24646	0.84 acres 1/24 of 20.24 acres	0.01854%
<u>OIL & GAS OWNERSHIP</u>		
(1) Aldon & Gladys Edith Rowe Devisees, Successors or Assigns (148 acre tract)	20.24 acres	0.44488%
(a) Geraldine Hale *** P.O. Box 64 Lanexa, VA 23089	0.84 acres 1/24 of 20.24 acres	0.01854%
(b) Evelyn Rowe *** P. O. Box 907, 153 Ball Hollow Road Honaker, VA 24260	0.84 acres 1/24 of 20.24 acres	0.01854%

Exhibit EE
 VP8 - Sealed Gob Unit #3
 VGOB Docket # 06-0321-1598-02
 List of all Owners/Claimants with CBM Deeds or Division Agreements
 (4549.54 Acres)

	Acres in Unit	Percent of Unit
(c) Judith R. Nisich *** P.O. Box 197 Lanexa, VA 23089	0.84 acres 1/24 of 20.24 acres	0.01854%
(d) Jean Rowe *** 6098 Garden Creek Road Rowe, VA 24646	0.84 acres 1/24 of 20.24 acres	0.01854%

*** NOTE: Payment can be made to the above listed individuals only in the amount of the interest they have in the coal estate. The interest of each of the above in the coal estate is a 1/24th. The remainder of the interest in this tract is in conflict between the coal owner and the oil/gas owner and will need to be escrowed.

Tract #53 - 2.92 acres

COAL OWNERSHIP

(1) Edith Rowe Ray Heirs, Devises, Successors or Assigns, et al. (Coal except P3-Seam) (0.73 acre / 2.62 Acre Tracts)	2.92 acres	0.06418%
(j) Aidon & Gladys Edith Rowe Devises, Successors or Assigns (1/6)		
(j.1) Geraldine Hale P.O. Box 64 Lanexa, VA 23089	0.12 acres 1/24 of 2.92 acres	0.00267%
(j.2) Evelyn Rowe P. O. Box 907, 153 Ball Hollow Road Honaker, VA 24260	0.12 acres 1/24 of 2.92 acres	0.00267%
(j.3) Judith R. Nisich P.O. Box 197 Lanexa, VA 23089	0.12 acres 1/24 of 2.92 acres	0.00267%
(j.4) Jean Rowe 6098 Garden Creek Road Rowe, VA 24646	0.12 acres 1/24 of 2.92 acres	0.00267%

OIL & GAS OWNERSHIP

(1) Aidon & Gladys Edith Rowe Devises, Successors or Assigns (0.73 acre / 2.62 acre tracts)	2.92 acres	0.06418%
(a) Geraldine Hale *** P.O. Box 64 Lanexa, VA 23089	0.12 acres 1/24 of 2.92 acres	0.00267%
(b) Evelyn Rowe *** P. O. Box 907, 153 Ball Hollow Road Honaker, VA 24260	0.12 acres 1/24 of 2.92 acres	0.00267%
(c) Judith R. Nisich *** P.O. Box 197 Lanexa, VA 23089	0.12 acres 1/24 of 2.92 acres	0.00267%
(d) Jean Rowe *** 6098 Garden Creek Road Rowe, VA 24646	0.12 acres 1/24 of 2.92 acres	0.00267%

*** NOTE: Payment can be made to the above listed individuals only in the amount of the interest they have in the coal estate. The interest of each of the above in the coal estate is a 1/24th. The remainder of the interest in this tract is in conflict between the coal owner and the oil/gas owner and will need to be escrowed.

BU

\$114.00

In forms

INSTRUMENT #140000400
RECORDED IN THE CLERK'S OFFICE OF
BUCHANAN COUNTY ON
MARCH 17, 2014 AT 02:53PM

BEVERLY S. TILLER, CLERK
RECORDED BY: GSB