

VIRGINIA:

130000826

BEFORE THE VIRGINIA GAS AND OIL BOARD

IN RE:

SUPPLEMENTAL ORDER REGARDING DOCKET NUMBER
VGOB 06-0321-1597

ELECTIONS: VP8SGU4
(herein Subject Drilling Unit)

Note: Due to updated title, the following changes are now reflected in this Order:

- *Tract 1BB's total acreage has been divided into Tract 1BB and Tract 1CC.*
- *Tract 5G's total acreage has been divided into Tract 5G and Tract 5V.*

REPORT OF BOARD

FINDINGS AND ORDER

This Supplemental Order is entered by the Board *sua sponte* in the form authorized by the Board at hearings held on February 15, 1994 and June 16, 1992; and this Supplemental Order is being recorded for the purpose of supplementing the Order previously in the captioned matter on June 19, 2007 which was recorded at Document 070002320 in the Office of the Clerk of the Circuit Court of Buchanan County, Virginia, on June 21, 2007, (herein "Board Order") and completing the record regarding elections.

Findings: The Board finds that:

The Board Order directed CNX GAS COMPANY LLC (herein "Designated Operator") to mail copies of the Board Order to all Respondents whose interests, if any, were pooled by the said Board Order;

The Designated Operator filed its affidavit of elections disclosing that it had mailed a true and correct copy of the Board's Order to all Respondents whose interests, if any, were pooled by said Board Order;

The Board Order required each Respondent whose interests, if any, were pooled by the terms of said Board Order to make an election within thirty (30) days after the date of mailing or recording, as applicable, of said Order; the affidavit of elections filed herein and annexed hereto as Exhibit A states: (i) whether each Respondent has made or failed to make a timely election; (ii) the nature of any election(s) made; and (iii) whether, by reason of a failure to elect or to timely elect one or more Respondents are deemed, under the terms of the Board's Order, to have leased all their rights, title, interests, estates and claims in Subject Drilling Unit to the Applicant;

That the affidavit of elections annexed hereto with the Exhibits submitted therewith identifies the Respondent(s) making a timely election, if any; identifies the Respondent(s), if any, who are deemed to have leased; identifies the conflicting interests and claims which require escrow; identifies the interests and claims, if any, requiring escrow under Virginia Code section 45.1-361.21.D.; and identifies the Respondents, if any, who may be dismissed by reason of having leased or entered into a voluntary agreement with the Applicant.

The affidavit of elections indicates whether or not the escrow of funds is required with regard to VP8SGU4;

Order: By this Order, the Board orders the Designated Operator to tender, consistent with and in accordance with the findings set forth at paragraph 2. above and the annexed affidavit of elections with Exhibits thereto, any funds subject to escrow and instructs the Escrow Agent, First Bank & Trust Company, 38 E. Valley Drive, Bristol, VA 24201, Attn: Debbie Davis or any successor named by the Board to establish interest bearing escrow account(s), IRS Tax Identification Number 54-1629506, in accordance with the information set forth in the affidavit of elections with Exhibits thereto, to receive funds and account to the Board therefore.

Mailing of Order and Filing of Affidavit: The Designated Operator under the captioned Order or shall file an affidavit with the Secretary of the Board within ten (10) days after the date of receipt of this Order stating that a true and correct copy of this Order was mailed to each Respondent whose interests or claims are subject to escrow and whose address is known within seven (7) days from the date of receipt of this Order.

Conclusion: Therefore, the findings and all terms and provisions set forth above be and hereby are granted and IT IS SO ORDERED.

Effective Date: This Order shall be effective on the date of its execution.

DONE AND EXECUTED this 12 day of April, 2013 by a majority of the Virginia Gas and Oil Board.



Chairman, Bradley C. Lambert


DONE AND PERFORMED this 12 day of April, 2013 by Order of the Virginia Gas and Oil Board.



Rick Cooper
Principal Executive to the
staff, Virginia Gas and Oil Board

COMMONWEALTH OF VIRGINIA
COUNTY OF RUSSELL

Acknowledged on this 12th day of April, 2013 personally before me a notary public in and for the Commonwealth of Virginia, appeared Bradley C. Lambert, being duly sworn did depose and say that he is the Chairman of the Virginia Gas and Oil Board and Rick Cooper, being duly sworn did depose and say that he is Principal Executive to the staff of the Virginia Gas and Oil Board, that they executed the same and was authorized to do so.



Diane J. Davis, Notary Public
174394

My Commission expires: September 30, 2013



VIRGINIA:

Exhibit A

BEFORE THE VIRGINIA GAS AND OIL BOARD

IN RE:

Application of CNX Gas Company LLC for Forced Pooling of Interests in CBM VP8SGU4
VGOB 06-0321-1597 in the Prater District of Buchanan County, Virginia

AFFIDAVIT OF CNX GAS COMPANY LLC (herein "Designated Operator") REGARDING ELECTIONS,
ESCROW AND SUPPLEMENTAL ORDER

Anita D. Duty, being first duly sworn on oath, deposes and says:

That your affiant is employed by CNX Gas Company LLC, as a Pooling Supervisor and is duly authorized to make this affidavit on behalf of CNX GAS COMPANY LLC, the designated operator,

That the Order entered on June 19, 2007, by the Virginia Gas and Oil Board (hereinafter "Board") regarding the captioned CBM Unit required the Applicant to mail a true and correct copy of said Order to each person pooled by the Order;

That within seven (7) days of receipt of an executed copy of the Order referred to at paragraph 2. above, your affiant caused a true and correct copy of said Order to be mailed via the United States Postal Service to each Respondent named in the captioned Application, whose address was known, and to all persons, if any, who were added as Respondents at the hearing held in the captioned matter; that proof of such mailing has previously been tendered to the Division of Gas and Oil, the Office of the Gas and Oil Inspector, at Abingdon, Virginia;

That the Order of the Board in the captioned matter required all persons pooled thereby to tender their written elections to the Unit Operator within thirty (30) days of the date the Order was recorded in the counties identified above; that said Order was recorded on June 21, 2007;

That the designated operator CNX GAS COMPANY LLC has established procedures to review all mail received and all written documents received other than by mail to ascertain whether parties whose interests have been pooled have made a written election, in a timely fashion, as required by the captioned Order; that said procedures were followed to identify the elections, if any, made with regard to the Subject Unit; that the following persons delivered, by mail or otherwise, written elections the Unit Operator, within the thirty day elections period:

Russell W. Gambill -- *Participating Operator Tract 1A*

That Respondents identified in Exhibit B-3 hereto are, having failed to make any election, deemed to have leased their coalbed methane rights, interests and claims to Applicant, all as provided in the Board's Order of June 19, 2007;

See attached Exhibit B-3

That the rights, interests and claims of the following persons are subject to escrow under the Board's Order pooling the captioned Unit, Board Regulations and the Code of Virginia:

See attached Exhibit E

That after the pooling hearing held in the captioned matter, the following persons have leased or entered into a voluntary agreement with the Designated Operator:

See attached Exhibit B-2

That to the extent any of said persons listed in Exhibit B-2 have rights, interests and claims which are subject to escrow, they should be dismissed as respondents; the Operator requests that the following persons be dismissed as Respondents:

Howard Adams, III, Bryan Adams, Billy E. Keene, Cathy Rakowski, Beverly Stephenson, Pearl H. Keene, David Adams, Beverly Stephenson, Pearl H. Keene, David Adams, Harrison-Wyatt, LLC, Larry F. Hargett, et ux, Brenda S. Meadows, Paul Thacker, D. Ralph Thacker, Barbara Goldberg, Sandra Drenner, Estil Thacker, Ronald Thacker, Sadie Thacker McDade, Lucy Thacker Ashley, Johnny D. Ratliff, Sr., et ux, Norfolk Southern Corporation, Wanda C. Shortridge, Hassell B. Shortridge, Blanche Shortridge, Viola Anderson, Michael Boyd, Brenda Sue Shortridge Meadows, Marvin H. Looney, Henry W. Looney, Loretta Lee Trittipee, Beulah Fawn Holifield Weed, (Evelyn) Carol James, Mary Sue Looney Mills, Charles Ronnie Maynard, Nancy Jane Smith, Ida Gaye Smith, Clara Hope Meade, Billy Maynard, Marion Maynard, Geraldine Maynard Collins, Betty G. Burke, Jack R. Keen, Benny R. Keen, Robert C. Keen, Sylvia K. Ratliff, Monnie Wilson, Juanita Scott Thompson, Wesley Owens, Shirley Vandyke Owens, James Maurice Carlisle, Jr.,

That the persons identified in Exhibit EE attached hereto have entered into royalty split agreements that allow the Applicant/Designated Operator to pay them directly without the need to escrow funds which would otherwise be in conflict.

See attached Exhibit EE

That pursuant to the provisions of VAC 25-160-70.A.10. and C. and VAC 25-160-80 the annexed supplemental order sets forth the interests and claims that require escrow of funds pursuant to Virginia Code sections 45.1-361.21.D. and 45.1-361.22.A.3. and 4.

Dated at Bluefield, West Virginia, this 27th day of February, 2013.

Anita D. Duty
Anita D. Duty

STATE OF WEST VIRGINIA
COUNTY OF MERCER

Taken, subscribed and sworn to before me by Anita D. Duty as a Pooling Supervisor for CNX Gas Company LLC, on behalf of the corporate Designated Operator, this 27th day of February, 2013.

Diana M. Murphy
Notary

My commission expires: Dec. 4, 2016.



579.79 ACRE UNIT

N 329,697.48
E 951,634.58

N 329,525.78
E 957,650.46

N 327,743.72
E 951,588.17

N 327,174.86
E 951,573.73

N 326,561.09
E 951,555.55

N 325,367.20
E 952,137.72

N 325,221.20
E 957,526.61

U

V


W

5

6

5H

Property lines shown on this plot were provided by CNX Gas Company LLC and were taken from deed descriptions and chains of title of record. This does not represent a current boundary survey. This certification is as to the size, shape and location of the proposed unit.



VP-8 SGU 4

VG0B-06-0321-1597

DRAWN BY: RDH	DATE:
	OCT 8 2012
FILE:	EXHIBIT A

579.79 ACRE UNIT

N 329,697.46
E 951,634.58

N 329,525.78
E 957,550.46

N 327,743.72
E 951,568.17


N 327,174.86
E 951,573.73

N 326,561.09
E 951,555.55

N 325,367.20
E 952,157.72

N 325,221.20
E 957,526.61

Property lines shown on this plot were provided by CNX Gas Company LLC and were taken from deed descriptions and chains of title of record. This does not represent a current boundary survey. This certification is as to the size, shape and location of the proposed unit.



VP-8 SGU 4

VGOB-06-0321-1597

DRAWN BY: RDH

DATE:

OCT 8 2012

FILE:

EXHIBIT AA

OPERATING/OWNERS/DORM PERMITS/AC/REGS/PLANS

CNX Gas Company LLC
VP-8 Sealed Gob Unit 4
Tract Identifications
(579.79 Acre Unit)

- 1A. Harrison-Wyatt, LLC Big Axe Tr. 11, Oxy Tr. 24 (336 Acre Tract) – Coal
Island Creek Coal Company/Consol Energy, Inc. – Coal Below Tiller Seam Leased
Jewell Smokeless Coal Corporation – Coal in Tiller and Above Leased
CNX Gas Company LLC – CBM Leased
Russell W. Gambill – Oil and Gas
5.81 Acres 1.0021%
- 1B. Harrison-Wyatt, LLC Big Axe Tr. 11, Oxy Tr. 24 (336 Acre Tract) – Coal
Island Creek Coal Company/Consol Energy, Inc. – Coal Bellow Tiller Seam Leased
Jewell Smokeless Coal Corporation – Coal In Tiller and Above Leased
Arch P. Boyd, et ux – Oil and Gas
Harrison-Wyatt, LLC (50%) / Arch P. Boyd, et ux (50%) – CBM
CNX Gas Company LLC – Oil, Gas and CBM Leased
25.19 Acres 4.3447%
- 1C. Harrison-Wyatt, LLC Big Axe Tr. 11, Oxy Tr. 24 (336 Acre Tract) – Coal
Island Creek Coal Company/Consol Energy, Inc. – Coal Bellow Tiller Seam Leased
Jewell Smokeless Coal Corporation – Coal In Tiller and Above Leased
CNX Gas Company LLC – CBM Leased
Gerald W. Kinser, et ux – Oil and Gas
CNX Gas Company LLC – Oil, Gas and CBM Leased
3.17 Acres 0.5468%
- 1D. Harrison-Wyatt, LLC Big Axe Tr. 11, Oxy Tr. 24 (336 Acre Tract) – Coal
Island Creek Coal Company/Consol Energy, Inc. – Coal Bellow Tiller Seam Leased
Jewell Smokeless Coal Corporation – Coal In Tiller and Above Leased
Teresa Kinser – Oil and Gas
Harrison-Wyatt, LLC (50%) / Teresa Kinser (50%) – CBM
CNX Gas Company LLC – Oil, Gas and CBM Leased
13.25 Acres 2.2853%
- 1E. Harrison-Wyatt, LLC Big Axe Tr. 11, Oxy Tr. 24 (336 Acre Tract) – Coal
Island Creek Coal Company/Consol Energy, Inc. – Coal Below Tiller Seam Leased
Jewell Smokeless Coal Corporation – Coal in Tiller and Above Leased
CNX Gas Company LLC – CBM Leased
Billie S. Campbell, et ux – Oil and Gas
CNX Gas Company LLC – Oil, Gas and CBM Leased
29.78 Acres 5.1363%
- 1F. Harrison-Wyatt, LLC Big Axe Tr. 11, Oxy Tr. 24 (336 Acre Tract) – Coal
Island Creek Coal Company/Consol Energy, Inc. – Coal Below Tiller Seam Leased
Jewell Smokeless Coal Corporation – Coal in Tiller and Above Leased
CNX Gas Company LLC – Oil and Gas
Harrison-Wyatt, LLC (50%)/CNX Gas Company LLC (50%) – CBM
CNX Gas Company LLC – CBM Leased (50%)
33.02 Acres 5.6952%

(This title block is for general informational purposes only and does not reflect an analysis of the severance deed and its effect upon coalbed methane ownership and should not be relied upon for such purpose.)

CNX Gas Company LLC
VP-8 Sealed Gob Unit 4
Tract Identifications
(579.79 Acre Unit)

- 1G. Harrison-Wyatt, LLC Big Axe Tr. 11, Oxy Tr. 24 (336 Acre Tract) – Coal
Island Creek Coal Company/Consol Energy, Inc. – Coal Bellow Tiller Seam Leased
Jewell Smokeless Coal Corporation – Coal In Tiller and Above Leased
CNX Gas Company LLC – CBM Leased
Amy Thacker Heirs, et al (15.00 Acre Tract) – Oil and Gas
CNX Gas Company LLC – Oil, Gas and CBM Leased (80.85%)
13.27 Acres 2.2888%

OR

Harrison-Wyatt, LLC Big Axe Tr. 11, Oxy Tr. 24 (336 Acre Tract) – Coal
Island Creek Coal Company/Consol Energy, Inc. – Coal Bellow Tiller Seam Leased
Jewell Smokeless Coal Corporation – Coal In Tiller and Above Leased
CNX Gas Company LLC – CBM Leased
Amy Thacker Heirs (15.00 Acre Tract) – Oil and Gas
CNX Gas Company LLC – Oil, Gas and CBM Leased (85.71%)
13.27 Acres 2.2888%

- 1H. Harrison-Wyatt, LLC Big Axe Tr. 11, Oxy Tr. 24 (336 Acre Tract) – Coal
Island Creek Coal Company/Consol Energy, Inc. – Coal Below Tiller Seam Leased
Jewell Smokeless Coal Corporation – Coal in Tiller and Above Leased
Martha S. Owens – Oil and Gas
Harrison-Wyatt, LLC (50%) / Martha S. Owens (50%) – CBM
CNX Gas Company LLC – Oil, Gas and CBM Leased
0.92 Acres 0.1587%
- 1I. Harrison-Wyatt, LLC Big Axe Tr. 11, Oxy Tr. 24 (336 Acre Tract) – Coal
Island Creek Coal Company/Consol Energy, Inc. – Coal Below Tiller Seam Leased
Jewell Smokeless Coal Corporation – Coal in Tiller and Above Leased
CNX Gas Company LLC – CBM Leased
Fred W. Kinser – Oil and Gas
CNX Gas Company LLC – Oil, Gas and CBM Leased
0.91 Acres 0.1570%
- 1J. Harrison-Wyatt, LLC Big Axe Tr. 11, Oxy Tr. 24 (336 Acre Tract) – Coal
Island Creek Coal Company/Consol Energy, Inc. – Coal Below Tiller Seam Leased
Jewell Smokeless Coal Corporation – Coal in Tiller and Above Leased
CNX Gas Company LLC – CBM Leased
Larry F. Hargett, et ux – Oil and Gas
CNX Gas Company LLC – Oil, Gas and CBM Leased
1.39 Acres 0.2397%

(This title block is for general informational purposes only and does not reflect an analysis of the severance deed and its effect upon coalbed methane ownership and should not be relied upon for such purpose.)

CNX Gas Company LLC
VP-8 Sealed Gob Unit 4
Tract Identifications
(579.79 Acre Unit)

- 1K. Harrison-Wyatt, LLC Big Axe Tr. 11, Oxy Tr. 24 (336 Acre Tract) – Coal
Island Creek Coal Company/Consol Energy, Inc. – Coal Below Tiller Seam Leased
Jewell Smokeless Coal Corporation – Coal in Tiller and Above Leased
CNX Gas Company LLC – CBM Leased
Teddy D. Shortridge, et al – Oil and Gas
0.86 Acres 0.1483%
- 1L. Harrison-Wyatt, LLC Big Axe Tr. 11, Oxy Tr. 24 (336 Acre Tract) – Coal
Island Creek Coal Company/Consol Energy, Inc. – Coal Below Tiller Seam Leased
Jewell Smokeless Coal Corporation – Coal in Tiller and Above Leased
CNX Gas Company LLC – CBM Leased
Hassell B. Shortridge Heirs – Oil and Gas
CNX Gas Company LLC – Oil, Gas and CBM Leased
5.39 Acres 0.9297%
- 1M. Harrison-Wyatt, LLC Big Axe Tr. 11, Oxy Tr. 24 (336 Acre Tract) – Coal
Island Creek Coal Company/Consol Energy, Inc. – Coal Below Tiller Seam Leased
Jewell Smokeless Coal Corporation – Coal in Tiller and Above Leased
CNX Gas Company LLC – CBM Leased
Hassell B. Shortridge Heirs – Oil and Gas
CNX Gas Company LLC – Oil, Gas and CBM Leased
1.18 Acres 0.2035%
- 1N. Harrison-Wyatt, LLC Big Axe Tr. 11, Oxy Tr. 24 (336 Acre Tract) – Coal
Island Creek Coal Company/Consol Energy, Inc. – Coal Below Tiller Seam Leased
Jewell Smokeless Coal Corporation – Coal in Tiller and Above Leased
CNX Gas Company LLC – CBM Leased
Hassell B. Shortridge Heirs, et al – Oil and Gas
Harrison-Wyatt, LLC (50%) / Viola Anderson (50%) – CBM (11.11%)
CNX Gas Company LLC – Oil, Gas and CBM Leased (69.44%)
12.88 Acres 2.2215%
- 1O. Harrison-Wyatt, LLC Big Axe Tr. 11, Oxy Tr. 24 (336 Acre Tract) – Coal
Island Creek Coal Company/Consol Energy, Inc. – Coal Below Tiller Seam Leased
Jewell Smokeless Coal Corporation – Coal in Tiller and Above Leased
CNX Gas Company LLC – CBM Leased
Hassell B. Shortridge Heirs, et al – Oil and Gas
Harrison-Wyatt, LLC (50%) / Viola Anderson (50%) – CBM (11.11%)
CNX Gas Company LLC – Oil, Gas and CBM Leased (69.44%)
28.47 Acres 4.9104%
- 1P. Harrison-Wyatt, LLC Big Axe Tr. 11, Oxy Tr. 24 (336 Acre Tract) – Coal
Island Creek Coal Company/Consol Energy, Inc. – Coal Below Tiller Seam Leased
Jewell Smokeless Coal Corporation – Coal in Tiller and Above Leased
CNX Gas Company LLC – CBM Leased
Mary Irene Shortridge, et al – Oil and Gas
CNX Gas Company LLC – Oil, Gas and CBM Leased (25%)
9.75 Acres 1.6816%

(This title block is for general informational purposes only and does not reflect an analysis of the severance deed and its effect upon coalbed methane ownership and should not be relied upon for such purpose.)

CNX Gas Company LLC
VP-8 Sealed Gob Unit 4
Tract Identifications
(579.79 Acre Unit)

- 1Q. Harrison-Wyatt, LLC Big Axe Tr. 11, Oxy Tr. 24 (336 Acre Tract) – Coal
Island Creek Coal Company/Consol Energy, Inc. – Coal Bellow Tiller Seam Leased
Jewell Smokeless Coal Corporation – Coal In Tiller and Above Leased
CNX Gas Company LLC – CBM Leased
Amy Thacker Heirs (30.00 Acre Tract) – Oil and Gas
CNX Gas Company LLC – Oil, Gas and CBM Leased (85.72%)
19.19 Acres 3.3098%

OR

Harrison-Wyatt, LLC Big Axe Tr. 11, Oxy Tr. 24 (336 Acre Tract) – Coal
Island Creek Coal Company/Consol Energy, Inc. – Coal Bellow Tiller Seam Leased
Jewell Smokeless Coal Corporation – Coal In Tiller and Above Leased
CNX Gas Company LLC – CBM Leased
Amy Thacker Heirs, et al (30.00 Acre Tract) – Oil and Gas
Harrison-Wyatt, LLC (50%) / CNX Gas Company LLC (50%) – CBM (12.50%)
CNX Gas Company LLC – Oil, Gas and CBM Leased (75%)
19.19 Acres 3.3098%

- 1R. Harrison-Wyatt, LLC Big Axe Tr. 11, Oxy Tr. 24 (336 Acre Tract) – Coal
Island Creek Coal Company/Consol Energy, Inc. – Coal Bellow Tiller Seam Leased
Jewell Smokeless Coal Corporation – Coal In Tiller and Above Leased
CNX Gas Company LLC – CBM Leased
Danny Church, et al – Oil and Gas
Harrison-Wyatt, LLC (50%) / Martha G. Keen (50%) – CBM (16.66%)
CNX Gas Company LLC – Oil, Gas and CBM Leased (16.66%)
5.08 Acres 0.8762%

- 1S. Harrison-Wyatt, LLC Big Axe Tr. 11, Oxy Tr. 24 (336 Acre Tract) – Coal
Island Creek Coal Company/Consol Energy, Inc. – Coal Bellow Tiller Seam Leased
Jewell Smokeless Coal Corporation – Coal In Tiller and Above Leased
Ernest L. Church – Oil and Gas
Harrison-Wyatt, LLC (50%) / Earnest L. Church (50%) – CBM
CNX Gas Company LLC – Oil, Gas and CBM Leased
21.16 Acres 3.6496%

- 1T. Harrison-Wyatt, LLC Big Axe Tr. 11, Oxy Tr. 24 (336 Acre Tract) – Coal
Island Creek Coal Company/Consol Energy, Inc. – Coal Bellow Tiller Seam Leased
Jewell Smokeless Coal Corporation – Coal In Tiller and Above Leased
CNX Gas Company LLC – Oil and Gas
Harrison-Wyatt, LLC (50%)/CNX Gas Company LLC (50%) – CBM
CNX Gas Company LLC – CBM Leased (50%)
21.36 Acres 3.6841%

(This title block is for general informational purposes only and does not reflect an analysis of the severance deed and its effect upon coalbed methane ownership and should not be relied upon for such purpose.)

CNX Gas Company LLC
VP-8 Sealed Gob Unit 4
Tract Identifications
(579.79 Acre Unit)

- 1U. Harrison-Wyatt, LLC Big Axe Tr. 11, Oxy Tr. 24 (336 Acre Tract) – Coal
Island Creek Coal Company/Consol Energy, Inc. – Coal Bellow Tiller Seam Leased
Jewell Smokeless Coal Corporation – Coal In Tiller and Above Leased
CNX Gas Company LLC – CBM Leased
Larry F. Hargett, et ux – Oil and Gas
CNX Gas Company LLC – Oil, Gas and CBM Leased
5.85 Acres 1.0090%
- 1V. Harrison-Wyatt, LLC Big Axe Tr. 11, Oxy Tr. 24 (336 Acre Tract) – Coal
Island Creek Coal Company/Consol Energy, Inc. – Coal Bellow Tiller Seam Leased
Jewell Smokeless Coal Corporation – Coal In Tiller and Above Leased
CNX Gas Company LLC – CBM Leased
Ronnie Yates – Oil and Gas
9.14 Acres 1.5764%
- 1W. Harrison-Wyatt, LLC Big Axe Tr. 11, Oxy Tr. 24 (336 Acre Tract) – Coal
Island Creek Coal Company/Consol Energy, Inc. – Coal Bellow Tiller Seam Leased
Jewell Smokeless Coal Corporation – Coal In Tiller and Above Leased
CNX Gas Company LLC – Oil and Gas
Harrison-Wyatt, LLC (50%)/CNX Gas Company LLC (50%) – CBM
CNX Gas Company LLC – CBM Leased (50%)
0.72 Acres 0.1242%
- 1X. Harrison-Wyatt, LLC Big Axe Tr. 11, Oxy Tr. 24 (336 Acre Tract) – Coal
Island Creek Coal Company/Consol Energy, Inc. – Coal Below Tiller Seam Leased
Jewell Smokeless Coal Corporation – Coal in Tiller and Above Leased
CNX Gas Company LLC – Oil and Gas
Harrison-Wyatt, LLC (50%)/CNX Gas Company LLC (50%) – CBM
CNX Gas Company LLC – CBM Leased (50%)
15.04 Acres 2.5940%
- 1Y. Harrison-Wyatt, LLC Big Axe Tr. 11, Oxy Tr. 24 (336 Acre Tract) – Coal
Island Creek Coal Company/Consol Energy, Inc. – Coal Below Tiller Seam Leased
Jewell Smokeless Coal Corporation – Coal in Tiller and Above Leased
CNX Gas Company LLC – Oil and Gas
Harrison-Wyatt, LLC (50%)/CNX Gas Company LLC (50%) – CBM
CNX Gas Company LLC – CBM Leased (50%)
9.95 Acres 1.7161%
- 1Z. Harrison-Wyatt, LLC Big Axe Tr. 11, Oxy Tr. 24 (336 Acre Tract) – Coal
Island Creek Coal Company/Consol Energy, Inc. – Coal Below Tiller Seam Leased
Jewell Smokeless Coal Corporation – Coal in Tiller and Above Leased
CNX Gas Company LLC – Oil and Gas
Harrison-Wyatt, LLC (50%)/CNX Gas Company LLC (50%) – CBM
CNX Gas Company LLC – CBM Leased (50%)
1.76 Acres 0.3036%

(This title block is for general informational purposes only and does not reflect an analysis of the severance deed and its effect upon coalbed methane ownership and should not be relied upon for such purpose.)

CNX Gas Company LLC
VP-8 Sealed Gob Unit 4
Tract Identifications
(579.79 Acre Unit)

- 1AA. Harrison-Wyatt, LLC Big Axe Tr. 11, Oxy Tr. 24 (336 Acre Tract) – Coal
Island Creek Coal Company/Consol Energy, Inc. – Coal Below Tiller Seam Leased
Jewell Smokeless Coal Corporation – Coal in Tiller and Above Leased
CNX Gas Company LLC – Oil and Gas
Harrison-Wyatt, LLC (50%)/CNX Gas Company LLC (50%) – CBM
CNX Gas Company LLC – CBM Leased (50%)
4.50 Acres 0.7761%
- 1BB. Harrison-Wyatt, LLC Big Axe Tr. 11, Oxy Tr. 24 (336 Acre Tract) – Coal
Island Creek Coal Company/Consol Energy, Inc. – Coal Below Tiller Seam Leased
Jewell Smokeless Coal Corporation – Coal in Tiller and Above Leased
CNX Gas Company LLC – CBM Leased
Wanda C. Shortridge, et al – Oil and Gas
0.06 Acres 0.0103%
- 1CC. Harrison-Wyatt, LLC Big Axe Tr. 11, Oxy Tr. 24 (336 Acre Tract) – Coal
Island Creek Coal Company/Consol Energy, Inc. – Coal Below Tiller Seam Leased
Jewell Smokeless Coal Corporation – Coal in Tiller and Above Leased
CNX Gas Company LLC – CBM Leased
Hassell B. Shortridge Heirs, et al – Oil and Gas
Harrison-Wyatt, LLC (50%) / Viola Anderson (50%) – CBM (11.11%)
CNX Gas Company LLC – Oil, Gas and CBM Leased (69.44%)
0.06 Acres 0.0103%
2. Harrison-Wyatt, LLC Big Axe Tr. 31, Oxy Tr. 25 (247 Acre Tract) – All Minerals
Island Creek Coal Company/Consol Energy, Inc. – Coal Below Tiller Leased
Jewell Smokeless Coal Corp. – Coal Above Drainage Leased
CNX Gas Company LLC – Oil, Gas and CBM Leased
56.25 Acres 9.7018%
3. Levisa Coal Company, Tr. 30 (51 Acres of 75.75 Acre Tract) – Coal
Jewell Smokeless Coal Corporation – Coal in Tiller and Above Leased
CNX Gas Company LLC – CBM Leased
Gallie Looney, et al – Oil and Gas
CNX Gas Company LLC – Oil and Gas Leased (33.6734%)
Range Resources – Appalachia, LLC – Oil and Gas Leased (44.4444%)
CNX Gas Company LLC – CBM Leased (78.1178%)
3.34 Acres 0.5761%
4. Pearl H. Keene, et al (Edna L. Keene Heirs) – Coal
Island Creek Coal Company/Consol Energy, Inc. – Coal Below Tiller Seam Leased
CNX Gas Company LLC – Oil and Gas
4.01 Acres 0.6916%
- 5A. Harrison-Wyatt, LLC Big Axe Tr. 30 Oxy Tr. 23 (900 Acre Tract) – Coal
Island Creek Coal Company/Consol Energy, Inc. – Coal Below Tiller Seam Leased
Jewell Smokeless Coal Company – Coal Above Jawbone Leased
CNX Gas Company LLC – CBM Leased
Hassell B. Shortridge Heirs, et al – Oil and Gas
Harrison-Wyatt, LLC (50%) / Viola Anderson (50%) – CBM (11.11%)
CNX Gas Company LLC – Oil, Gas and CBM Leased (69.44%)
4.29 Acres 0.7399%

(This title block is for general informational purposes only and does not reflect an analysis of the severance deed and its effect upon coalbed methane ownership and should not be relied upon for such purpose.)

CNX Gas Company LLC
VP-8 Sealed Gob Unit 4
Tract Identifications
(579.79 Acre Unit)

- 5B. Harrison-Wyatt, LLC Big Axe Tr. 30 Oxy Tr. 23 (900 Acre Tract) – Coal
Island Creek Coal Company/Consol Energy, Inc. – Coal Below Tiller Seam Leased
Jewell Smokeless Coal Company – Coal Above Jawbone Leased
CNX Gas Company LLC – CBM Leased
Donna Adkins – Oil and Gas
47.46 Acres 8.1857%
- 5C. Harrison-Wyatt, LLC Big Axe Tr. 30 Oxy Tr. 23 (900 Acre Tract) – Coal
Island Creek Coal Company/Consol Energy, Inc. – Coal Below Tiller Seam Leased
Jewell Smokeless Coal Company – Coal Above Jawbone Leased
CNX Gas Company LLC – CBM Leased
Tolbert Adkins, et ux – Oil and Gas
0.41 Acres 0.0707%
- 5D. Harrison-Wyatt, LLC Big Axe Tr. 30 Oxy Tr. 23 (900 Acre Tract) – Coal
Island Creek Coal Company/Consol Energy, Inc. – Coal Below Tiller Seam Leased
Jewell Smokeless Coal Company – Coal Above Jawbone Leased
CNX Gas Company LLC – CBM Leased
Lonnie Nunley – Oil and Gas
3.15 Acres 0.5433%
- 5E. Harrison-Wyatt, LLC Big Axe Tr. 30 Oxy Tr. 23 (900 Acre Tract) – Coal
Island Creek Coal Company/Consol Energy, Inc. – Coal Below Tiller Seam Leased
Jewell Smokeless Coal Company – Coal Above Jawbone Leased
CNX Gas Company LLC – CBM Leased
Lawrence R. Jackson – Oil and Gas
15.67 Acres 2.7027%
- 5F. Harrison-Wyatt, LLC Big Axe Tr. 30 Oxy Tr. 23 (900 Acre Tract) – Coal
Island Creek Coal Company/Consol Energy, Inc. – Coal Below Tiller Seam Leased
Jewell Smokeless Coal Company – Coal Above Jawbone Leased
CNX Gas Company LLC – CBM Leased
Lawrence R. Jackson, et ux – Oil and Gas
5.90 Acres 1.0176%
- 5G. Harrison-Wyatt, LLC Big Axe Tr. 30 Oxy Tr. 23 (900 Acre Tract) – Coal
Island Creek Coal Company/Consol Energy, Inc. – Coal Below Tiller Seam Leased
Jewell Smokeless Coal Company – Coal Above Jawbone Leased
CNX Gas Company LLC – CBM Leased
Alvin W. Cox, et ux – Oil and Gas
15.71 Acres 2.7096%
- 5H. Harrison-Wyatt, LLC Big Axe Tr. 30 Oxy Tr. 23 (900 Acre Tract) – Coal
Island Creek Coal Company/Consol Energy, Inc. – Coal Below Tiller Seam Leased
Jewell Smokeless Coal Company – Coal Above Jawbone Leased
CNX Gas Company LLC – CBM Leased
Alvin W. Cox, et ux – Oil and Gas
0.26 Acres 0.0448%

(This title block is for general informational purposes only and does not reflect an analysis of the severance deed and its effect upon coalbed methane ownership and should not be relied upon for such purpose.)

CNX Gas Company LLC
VP-8 Sealed Gob Unit 4
Tract Identifications
(579.79 Acre Unit)

- 5I. Harrison-Wyatt, LLC Big Axe Tr. 30 Oxy Tr. 23 (900 Acre Tract) – Coal
Island Creek Coal Company/Consol Energy, Inc. – Coal Below Tiller Seam Leased
Jewell Smokeless Coal Company – Coal Above Jawbone Leased
CNX Gas Company LLC – CBM Leased
Bobby H.C. Jackson, et al – Oil and Gas
23.29 Acres 4.0170%
- 5J. Harrison-Wyatt, LLC Big Axe Tr. 30 Oxy Tr. 23 (900 Acre Tract) – Coal
Island Creek Coal Company/Consol Energy, Inc. – Coal Below Tiller Seam Leased
Jewell Smokeless Coal Company – Coal Above Jawbone Leased
CNX Gas Company LLC – CBM Leased
Bobby H.C. Jackson, et al – Oil and Gas
26.85 Acres 4.6310%
- 5K. Harrison-Wyatt, LLC Big Axe Tr. 30 Oxy Tr. 23 (900 Acre Tract) – Coal
Island Creek Coal Company/Consol Energy, Inc. – Coal Below Tiller Seam Leased
Jewell Smokeless Coal Company – Coal Above Jawbone Leased
CNX Gas Company LLC – CBM Leased
Michael D. Tiller, et al – Oil and Gas
0.77 Acres 0.1328%
- 5L. Harrison-Wyatt, LLC Big Axe Tr. 30 Oxy Tr. 23 (900 Acre Tract) – Coal
Island Creek Coal Company/Consol Energy, Inc. – Coal Below Tiller Seam Leased
Jewell Smokeless Coal Company – Coal Above Jawbone Leased
CNX Gas Company LLC – CBM Leased
Donald Ramey, et ux – Oil and Gas
CNX Gas Company LLC – Oil, Gas and CBM Leased
0.33 Acres 0.0569%
- 5M. Harrison-Wyatt, LLC Big Axe Tr. 30 Oxy Tr. 23 (900 Acre Tract) – Coal
Island Creek Coal Company/Consol Energy, Inc. – Coal Below Tiller Seam Leased
Jewell Smokeless Coal Company – Coal Above Jawbone Leased
CNX Gas Company LLC – CBM Leased
Naydene Bailey, et al – Oil and Gas
0.44 Acres 0.0759%
- 5N. Harrison-Wyatt, LLC Big Axe Tr. 30 Oxy Tr. 23 (900 Acre Tract) – Coal
Island Creek Coal Company/Consol Energy, Inc. – Coal Below Tiller Seam Leased
Jewell Smokeless Coal Company – Coal Above Jawbone Leased
CNX Gas Company LLC – CBM Leased
Ida R. Tiller, et al – Oil and Gas
0.32 Acres 0.0552%
- 5O. Harrison-Wyatt, LLC Big Axe Tr. 30 Oxy Tr. 23 (900 Acre Tract) – Coal
Island Creek Coal Company/Consol Energy, Inc. – Coal Below Tiller Seam Leased
Jewell Smokeless Coal Company – Coal Above Jawbone Leased
CNX Gas Company LLC – CBM Leased
Betty Yates – Oil and Gas
CNX Gas Company LLC – Oil, Gas and CBM Leased
2.03 Acres 0.3501%

(This title block is for general informational purposes only and does not reflect an analysis of the severance deed and its effect upon coalbed methane ownership and should not be relied upon for such purpose.)

CNX Gas Company LLC
VP-8 Sealed Gob Unit 4
Tract Identifications
(579.79 Acre Unit)

- 5P. Harrison-Wyatt, LLC Big Axe Tr. 30 Oxy Tr. 23 (900 Acre Tract) – Coal
Island Creek Coal Company/Consol Energy, Inc. – Coal Below Tiller Seam Leased
Jewell Smokeless Coal Company – Coal Above Jawbone Leased
CNX Gas Company LLC – CBM Leased
Betty Yates – Oil and Gas
CNX Gas Company LLC – Oil, Gas and CBM Leased
2.01 Acres 0.3467%
- 5Q. Harrison-Wyatt, LLC Big Axe Tr. 30 Oxy Tr. 23 (900 Acre Tract) – Coal
Island Creek Coal Company/Consol Energy, Inc. – Coal Below Tiller Seam Leased
Jewell Smokeless Coal Company – Coal Above Jawbone Leased
CNX Gas Company LLC – Oil and Gas
Harrison-Wyatt, LLC (50%)/CNX Gas Company LLC (50%) – CBM
CNX Gas Company LLC – CBM Leased (50%)
29.59 Acres 5.1036%
- 5R. Harrison-Wyatt, LLC Big Axe Tr. 30 Oxy Tr. 23 (900 Acre Tract) – Coal
Island Creek Coal Company/Consol Energy, Inc. – Coal Below Tiller Seam Leased
Jewell Smokeless Coal Company – Coal Above Jawbone Leased
CNX Gas Company LLC – Oil and Gas
Harrison-Wyatt, LLC (50%)/CNX Gas Company LLC (50%) – CBM
CNX Gas Company LLC – CBM Leased (50%)
2.11 Acres 0.3639%
- 5S. Harrison-Wyatt, LLC Big Axe Tr. 30 Oxy Tr. 23 (900 Acre Tract) – Coal
Island Creek Coal Company/Consol Energy, Inc. – Coal Below Tiller Seam Leased
Jewell Smokeless Coal Company – Coal Above Jawbone Leased
CNX Gas Company LLC – Oil and Gas
Harrison-Wyatt, LLC (50%)/CNX Gas Company LLC (50%) – CBM
CNX Gas Company LLC – CBM Leased (50%)
8.83 Acres 1.5230%
- 5T. Harrison-Wyatt, LLC Big Axe Tr. 30 Oxy Tr. 23 (900 Acre Tract) – Coal
Island Creek Coal Company/Consol Energy, Inc. – Coal Below Tiller Seam Leased
Jewell Smokeless Coal Company – Coal Above Jawbone Leased
CNX Gas Company LLC – Oil and Gas
Harrison-Wyatt, LLC (50%)/CNX Gas Company LLC (50%) – CBM
CNX Gas Company LLC – CBM Leased (50%)
4.38 Acres 0.7555%
- 5U. Harrison-Wyatt, LLC Big Axe Tr. 30 Oxy Tr. 23 (900 Acre Tract) – Coal
Island Creek Coal Company/Consol Energy, Inc. – Coal Below Tiller Seam Leased
Jewell Smokeless Coal Company – Coal Above Jawbone Leased
CNX Gas Company LLC – Oil and Gas
Harrison-Wyatt, LLC (50%)/CNX Gas Company LLC (50%) – CBM
CNX Gas Company LLC – CBM Leased (50%)
5.22 Acres 0.9003%

(This title block is for general informational purposes only and does not reflect an analysis of the severance deed and its effect upon coalbed methane ownership and should not be relied upon for such purpose.)

CNX Gas Company LLC
VP-8 Sealed Gob Unit 4
Tract Identifications
(579.79 Acre Unit)

- 5V. Harrison-Wyatt, LLC Big Axe Tr. 30 Oxy Tr. 23 (900 Acre Tract) – Coal
Island Creek Coal Company/Consol Energy, Inc. – Coal Below Tiller Seam Leased
Jewell Smokeless Coal Company – Coal Above Jawbone Leased
CNX Gas Company LLC – CBM Leased
Jimmy D. Cox, et ux – Oil and Gas
8.27 Acres 1.4264%
6. Pearl H. Keene, et al (Edna L. Keene Heirs) – Coal Below Tiller Seam
Island Creek Coal Company/Consol Energy, Inc. – Coal Below Tiller Seam Leased
Island Creek Coal Company/Consol Energy, Inc. – Coal In Tiller Seam and Above
CNX Gas Company LLC – Oil and Gas
7.34 Acres 1.2660%
7. Harrison-Wyatt, LLC, Big Axe Tr. 30, Oxy Tr. 23 (900 Acre Tract) – Coal
Island Creek Coal Company/Consol Energy, Inc. – Coal Below Tiller Seam Leased
Jewell Smokeless Coal Company – Coal Above Jawbone Leased
CNX Gas Company LLC – Oil and Gas
Harrison-Wyatt, LLC (50%)/CNX Gas Company LLC (50%) – CBM
CNX Gas Company LLC – CBM Leased (50%)
0.19 Acres 0.0328%
8. T.R. Mullins, et al (39 Acre Tract) – Coal
Island Creek Coal Company/Consol Energy, Inc. – Coal Below Tiller Seam Leased
CNX Gas Company LLC – CBM Leased (11.11%)
Bobby H.C. Jackson, et al – Oil and Gas
2.26 Acres 0.3898%

(This title block is for general informational purposes only and does not reflect an analysis of the severance deed and its effect upon coalbed methane ownership and should not be relied upon for such purpose.)

Exhibit B-2
Unit VP8SGU4
Docket #VGOB 06-0321-1597
List of Respondents to be Added and/or Dismissed
(579.79 Acres)

	Acres in Unit	Percent of Unit	Reason for Dismissal	Reason for Addition
I. COAL OWNERSHIP				
<u>Tract #4 - 4.01 acres</u>				
(1) Edna L. Keene Heirs, Devises, Successors or Assigns	4.01 acres	0.6916%		
(a) Howard Adams, III 632 Town Center Drive Joppa, MD 21086	0.501 acres 1/8 of 4.01 acres	0.0865%	Leased	
(b) Bryan Adams 6 Ridgecliff Court Kingsville, MD 21087	0.668 acres 1/6 of 4.01 acres	0.1153%	Leased	
(c) Billy E. Keene 9707 Chriesman Way Missouri City, TX 77459	0.501 acres 1/8 of 4.01 acres	0.0865%	Not an Owner	
(d) Cathy Rakowski 3871 Earl L. Cone Road Morgantown, WV 26508	0.668 acres 1/6 of 4.01 acres	0.1153%	Leased	
(e) Beverly Stephenson 1118 W Millrose Dr. Burns, WY 82053-9742	0.501 acres 1/8 of 4.01 acres	0.0865%	Not an Owner	
(f) Pearl H. Keene 672 Seven Lakes North West End, NC 27376	0.501 acres 1/8 of 4.01 acres	0.0865%	Leased	
(g) David Adams 5501 Sweet Air Road Baldwin, MD 21013	0.668 acres 1/6 of 4.01 acres	0.1153%	Leased	
<u>Tract #6 - 7.34 acres</u>				
(1) Billy E. Keen, et al.	7.34 acres	1.2660%		
(a) Howard Adams, III 632 Town Center Drive Joppa, MD 21086	0.918 acres 1/8 of 7.34 acres	0.1582%	Leased	
(b) Bryan Adams 9707 Chriesman Way Missouri City, TX 77459	1.223 acres 1/6 of 7.34 acres	0.2110%	Leased	
(c) Billy E. Keene 3626 Ridgeview Drive Missouri City, TX 77459	0.918 acres 1/8 of 7.34 acres	0.1582%	Leased	
(d) Cathy Rakowski 3871 Earl L. Cone Road Morgantown, WV 26508	1.223 acres 1/6 of 7.34 acres	0.2110%	Leased	
(e) Beverly Stephenson 1118 W Millrose Dr. Burns, WY 82053-9742	0.918 acres 1/8 of 7.34 acres	0.1582%	Leased	
(f) Pearl H. Keene 672 Seven Lakes North West End, NC 27376	0.918 acres 1/8 of 7.34 acres	0.1582%	Leased	
(g) David Adams 5501 Sweet Air Road Baldwin, MD 21013	1.223 acres 1/6 of 7.34 acres	0.2110%	Leased	

Exhibit B-2
Unit VP8SGU4
Docket #VGOB 06-0321-1597
List of Respondents to be Added and/or Dismissed
(579.79 Acres)

	Acres in Unit	Percent of Unit	Reason for Dismissal	Reason for Addition
<u>Tract #7 - 0.19 acres</u>				
(1) Edna L. Keene Heirs, Deviseses, Successors or Assigns	0.19 acres	0.0328%		
(a) Howard Adams, III 632 Town Center Drive Joppa, MD 21085	0.024 acres 1/8 of 0.19 acres	0.0041%	Not an Owner	
(b) Bryan Adams 6 Ridgecliff Court Kingsville, MD 21087	0.032 acres 1/6 of 0.19 acres	0.0055%	Not an Owner	
(c) Billy E. Keene 9707 Chriesman Way Missouri City, TX 77459	0.024 acres 1/8 of 0.19 acres	0.0041%	Not an Owner	
(d) Cathy Rakowski 3871 Earl L. Cone Road Morgantown, WV 26508	0.032 acres 1/6 of 0.19 acres	0.0055%	Not an Owner	
(e) Beverly Stephenson 1118 W Miltrose Dr. Burns, WY 82053-9742	0.024 acres 1/8 of 0.19 acres	0.0041%	Not an Owner	
(f) Pearl H. Keene 672 Seven Lakes North West End, NC 27376	0.024 acres 1/8 of 0.19 acres	0.0041%	Not an Owner	
(g) David Adams 5501 Sweet Air Road Baldwin, MD 21013	0.032 acres 1/6 of 0.19 acres	0.0055%	Not an Owner	
(1) Harrison-Wyatt, LLC OXY Tr 23 / Big Axe Tr 30 (900.00 acre tract) P.O. Box 11000 Danville, VA 24543	0.19 acres	0.0328%	Leased	Owner
II. <u>OIL & GAS OWNERSHIP</u>				
<u>Tract #1G - 13.27 acres</u>				
Henry Hagy, et al.	13.27 acres	2.2888%		
(2) Victoria & Don Hagy Heirs, Deviseses, Successors or Assigns				
(b) William Robert Hagy 20963 Chatham Court Abingdon, VA 24210-1682	0.25 acres 19/1008 of 13.27 acres	0.0431%		Due Diligence
<u>Tract #1J - 1.39 acres</u>				
(1) Larry F. Hargett, et ux. 204 Baptist Valley Road Cedar Bluff, Va 24609	1.39 acres	0.2397%	Leased	
<u>Tract #1P - 9.75 acres</u>				
(1) Mary Irene Shortridge, et al.	9.75 acres	1.6816%		
(d) Brenda S. Meadows P.O. Box 7 Mavisdale, VA 24627	2.44 acres 1/4 of 9.75 acres	0.4204%	Leased	

Exhibit B-2
Unit VP8SGU4
Docket #VGOB 06-0321-1597
List of Respondents to be Added and/or Dismissed
(579.79 Acres)

	Acres in Unit	Percent of Unit	Reason for Dismissal	Reason for Addition
<u>Tract #1Q - 19.19 acres</u>				
Amy Thacker Heirs, et al. (30.00 Acres Oil & Gas)	19.19 acres	3.3098%		
(1) Amy Thacker Heirs, Devisees, Successors or Assigns				
(a) Elmer C. Thacker Heirs, Devisees, Successors or Assigns				
(a.1) Paul Thacker 1054 Little Ruth Road Green Cove Springs, FL 32043	2.74 acres 1/7 of 19.19 acres	0.4728%	Leased	Potential Owner
(b) D. Ralph Thacker 20021 Thacker Drive Boonsboro, MD 21713	2.74 acres 1/7 of 19.19 acres	0.4728%	Leased	Potential Owner
(c) Roma Thacker Burk Heirs, Devisees, Successors or Assigns				
(c.1) Barbara Goldberg 7506 Redwood Country Road Orlando, FL 32835	1.37 acres 1/14 of 19.19 acres	0.2364%	Leased	Potential Owner
(c.2) Sandra Drenner 8023 Chianti Drive Orlando, FL 32836	1.37 acres 1/14 of 19.19 acres	0.2364%	Leased	Potential Owner
(d) Estli Thacker 1013 Kersey Lane Green Cove Springs, FL 32043	2.74 acres 1/7 of 19.19 acres	0.4728%	Leased	Potential Owner
(e) Ronald Thacker 1013 Kersey Lane Green Cove Springs, FL 32043	2.74 acres 1/7 of 19.19 acres	0.4728%	Leased	Potential Owner
(f) Sadie Thacker McDade 2298 Hidden Waters Drive East Green Cove Springs, FL 32043	2.74 acres 1/7 of 19.19 acres	0.4728%		Potential Owner
(g) Lucy Thacker Ashley 608 Salisbury Street China Grove, FL 28023	2.74 acres 1/7 of 19.19 acres	0.4728%	Leased	Potential Owner
OR				
Amy Thacker Heirs, et al. (30.00 Acres Oil & Gas)	19.19 acres	3.3098%		
(1) Amy Thacker Heirs, Devisees, Successors or Assigns				
(a) Elmer C. Thacker Heirs, Devisees, Successors or Assigns				
(a.1) Paul Thacker 1054 Little Ruth Road Green Cove Springs, FL 32043	2.40 acres 1/8 of 19.19 acres	0.4137%	Leased	Potential Owner
(b) D. Ralph Thacker 20021 Thacker Drive Boonsboro, MD 21713	2.40 acres 1/8 of 19.19 acres	0.4137%	Leased	Potential Owner
(c) Roma Thacker Burk Heirs, Devisees, Successors or Assigns				

Exhibit B-2
Unit VP8SGU4
Docket #VGOB 06-0321-1597
List of Respondents to be Added and/or Dismissed
(679.79 Acres)

	Acres in Unit	Percent of Unit	Reason for Dismissal	Reason for Addition
(c.1) Barbara Goldberg 7506 Redwood Country Road Orlando, FL 32836	1.20 acres 1/16 of 19.19 acres	0.2069%	Leased	Potential Owner
(c.2) Sandra Drenner 8023 Chianti Drive Orlando, FL 32836	1.20 acres 1/16 of 19.19 acres	0.2069%	Leased	Potential Owner
(d) Estil Thacker 1013 Kersey Lane Green Cove Springs, FL 32043	2.40 acres 1/8 of 19.19 acres	0.4137%	Leased	Potential Owner
(e) Ronald Thacker 1013 Kersey Lane Green Cove Springs, FL 32043	2.40 acres 1/8 of 19.19 acres	0.4137%	Leased	Potential Owner
(f) Sadie Thacker McDade 2298 Hidden Waters Drive East Green Cove Springs, FL 32043	2.40 acres 1/8 of 19.19 acres	0.4137%		Potential Owner
(g) Lucy Thacker Ashley 608 Salisbury Street China Grove, FL 28023	2.40 acres 1/8 of 19.19 acres	0.4137%	Leased	Potential Owner
<u>Tract #1T - 21.36 acres</u>				
(1) Johnny D. Ratliff, Sr., et ux. 24466 Abbie Lane Bristol, VA 24202	21.36 acres	3.6841%	CNX Purchased	
<u>Tract #1U - 5.85 acres</u>				
(1) Larry F. Hargett, et ux. 204 Baptist Valley Road Cedar Bluff, Va 24609	5.85 acres	1.0090%	Leased	
<u>Tract #1W - 0.72 acres</u>				
(1) Norfolk Southern Corporation P.O. Box 1517 Bluefield, WV 24701	0.72 acres	0.1242%	CNX Purchased	
<u>Tract #1BB - 0.06 acres</u>				
Wanda C. Shortridge, et al. (0.06 Acres Surface, Oil & Gas)	0.06 acres	0.0103%		
(1) Wanda C. Shortridge Rt.1 Box 95 Vansant, VA 24656	0.013 acres 2/9 of 0.06 acres	0.0023%		Due Diligence
(2) Hassell B. Shortridge Heirs, Devisees, Successors or Assigns <i>Documentation Pending - Heirs Unknown</i>	0.007 acres 1/9 of 0.06 acres	0.0011%		Due Diligence
(3) Cecil Shortridge Heirs, Devisees, Successors or Assigns				
(a) Blanche Shortridge 290 Stansbury Lane North Tazewell, VA 24630	0.007 acres 1/9 of 0.06 acres	0.0011%		Due Diligence
(5) Viola Anderson Rt. 2 Box 661 Vansant, VA 24656	0.007 acres 1/9 of 0.06 acres	0.0011%		Due Diligence

Exhibit B-2
Unit VP8SGU4
Docket #VGOB 08-0321-1597
List of Respondents to be Added and/or Dismissed
(579.79 Acres)

	Acres in Unit	Percent of Unit	Reason for Dismissal	Reason for Addition
(6) Marie Shortridge Boyd Heirs, Devisees, Successors or Assigns				
(a) Michael Boyd P.O. Box 738 Vansant, VA 24656	0.007 acres 1/9 of 0.06 acres	0.0011%		Due Diligence
(7) Billy Gene Shortridge Heirs, Devisees, Successors or Assigns (1/9)				
(b) Brenda Sue Shortridge Meadows P.O. Box 7 Mavisdale, VA 24627	0.002 acres 1/36 of 0.06 acres	0.0003%		Due Diligence
<u>Tract #fCC - 0.06 acres</u>				
Hassell B. Shortridge Heirs, et al. {0.06 Acre Surface, Oil & Gas}	0.06 acres	0.0103%		
(1) Wanda C. Shortridge Rt. 1 Box 95 Vansant, VA 24656	0.013 acres 2/9 of 0.06 acres	0.0023%	Leased	Due Diligence
(2) Hassell B. Shortridge Heirs, Devisees, Successors or Assigns <i>Documentation Pending - Heirs Unknown</i>	0.007 acres 1/9 of 0.06 acres	0.0011%	Leased	Due Diligence
(3) Cecil Shortridge Heirs, Devisees, Successors or Assigns				
(a) Blanche Shortridge 290 Stansbury Lane North Tazewell, VA 24630	0.007 acres 1/9 of 0.06 acres	0.0011%	Leased	Due Diligence
(4) Ponzella Fields P.O. Box 433 Ephrata, PA 17522	0.007 acres 1/9 of 0.06 acres	0.0011%		Due Diligence
(5) Viola Anderson Rt. 2 Box 661 Vansant, VA 24656	0.007 acres 1/9 of 0.06 acres	0.0011%	Leased	Due Diligence
(6) Marie Shortridge Boyd Heirs, Devisees, Successors or Assigns				
(a) Michael Boyd P.O. Box 738 Vansant, VA 24656	0.007 acres 1/9 of 0.06 acres	0.0011%	Leased	Due Diligence
(7) Billy Gene Shortridge Heirs, Devisees, Successors or Assigns (1/9)				
(a) Mary Irene Shortridge 915 Redwood Drive Norcross, GA 30093	0.002 acres 1/36 of 0.06 acres	0.0003%		Due Diligence
(b) Brenda Sue Shortridge Meadows P.O. Box 7 Mavisdale, VA 24627	0.002 acres 1/36 of 0.06 acres	0.0003%	Leased	Due Diligence
(c) Billie Jo Shortridge Stifwell P.O. Box 414 Culpeper, VA 22701	0.002 acres 1/36 of 0.06 acres	0.0003%		Due Diligence
(d) Teresa Annette George 5930 W. Andechs Summit Duluth, GA 30097	0.002 acres 1/36 of 0.06 acres	0.0003%		Due Diligence

Exhibit B-2
Unit VP8SGU4
Docket #VGOB 06-0321-1597
List of Respondents to be Added and/or Dismissed
(579.79 Acres)

	Acres in Unit	Percent of Unit	Reason for Dismissal	Reason for Addition
(8) Phyllis Sensenig 85 Vera Cruz Road Reinhold, PA 17569	0.007 acres 1/9 of 0.06 acres	0.0011%		Due Diligence
Tract #3 - 3.34 acres				
Gallie Looney, et al. (51.00 acre tract p/a 75.75 acre tract)	3.34 acres	0.5761%		
(2) Henry J. Looney Heirs, Devisees, Successors or Assigns (5/9)				
(a) Gallie Looney Heirs, Devisees, Successors or Assigns (1/8)				
(a.1) Marvin H. Looney * 1235 N. Brookland Road Genesee, PA 16923	0.0716 acres 3/140 of 3.34 acres	0.0123%	Leased	Due Diligence
(a.2) Henry W. Looney * 322 24th Street W. Huntington, WV 25704	0.0716 acres 3/140 of 3.34 acres	0.0123%	Leased	Due Diligence
(a.3) Loretta Lee Trittipee * 9 High Street Brookeville, MD 20833	0.0716 acres 3/140 of 3.34 acres	0.0123%	Leased	Due Diligence
(a.5) Beulah Fawn Hollifield Weed * 24313 Hanson Road Laytonsville, MD 20882	0.0716 acres 3/140 of 3.34 acres	0.0123%	Leased	Due Diligence
(a.6) (Evelyn) Carol James * 183 Quarry Road Sparta, MO 65753	0.0716 acres 3/140 of 3.34 acres	0.0123%	Leased	Due Diligence
(a.7) Larry Looney Heirs, Devisees, Successors or Assigns (1/56) - <i>Documentation Pending</i>				
(a.7.1) Mary Sue Looney Mills P.O. Box 142 Glen Haven, CO 80532-0142	0.0596 acres 1/56 of 3.34 acres	0.0103%	Leased	Due Diligence
(b) Rosa Jane Looney Owens Heirs, Devisees, Successors or Assigns (1/8)				
(b.3) Claude Owens Heirs, Devisees, Successors or Assigns (1/24)				
(b.3.1) Randy Kyle Owens <i>Address Unknown</i>	0.0348 acres 1/96 of 3.34 acres	0.0060%		Due Diligence
(b.3.2) Dennis Slade Owens <i>Address Unknown</i>	0.0348 acres 1/96 of 3.34 acres	0.0060%		Due Diligence
(b.3.3) Gary Allen Owens <i>Address Unknown</i>	0.0348 acres 1/96 of 3.34 acres	0.0060%		Due Diligence
(b.3.4) Danny Owens <i>Address Unknown</i>	0.0348 acres 1/96 of 3.34 acres	0.0060%		Due Diligence
(c) Heda (Hettie) Looney Maynard Heirs, Devisees, Successors or Assigns (1/8)				
(c.1) Charles Ronnie Maynard P.O. Box 57 Raccoon, KY 41557	0.0522 acres 1/64 of 3.34 acres	0.0090%	Leased	Due Diligence

Exhibit B-2
Unit VP6SGU4
Docket #VGOB 06-0321-1597
List of Respondents to be Added and/or Dismissed
(579.79 Acres)

	Acres in Unit	Percent of Unit	Reason for Dismissal	Reason for Addition
(c.2) Nancy Jane Smith 198 Fifty-Eight Branch Raccoon, KY 41557	0.0522 acres 1/64 of 3.34 acres	0.0090%	Leased	Due Diligence
(c.3) Ida Gaye Smith 192 Fifty-Eight Branch Raccoon, KY 41557	0.0522 acres 1/64 of 3.34 acres	0.0090%	Leased	Due Diligence
(c.4) Clara Hope Meade 1424 Layman View Way New Market, TN 37820	0.0522 acres 1/64 of 3.34 acres	0.0090%	Leased	Due Diligence
(c.5) Billy Maynard <i>Deceased - Documentation Pending</i>	0.0522 acres 1/64 of 3.34 acres	0.0090%	Leased	Due Diligence
(c.6) Marion Maynard P.O. Box 267 Lewisburg, OH 45338	0.0522 acres 1/64 of 3.34 acres	0.0090%	Leased	Due Diligence
(c.7) Geraldine Maynard Collins P.O. Box 155 New Madison, OH 45346	0.0522 acres 1/64 of 3.34 acres	0.0090%	Leased	Due Diligence
(c.8) Henry Jefferson Todge Maynard Heirs, Devisees, Successors or Assigns (1/64)				
(c.8.1) Diana Thacker 130 Angela Street Pikeville, KY 41501	0.0174 acres 1/192 of 3.34 acres	0.0030%		Due Diligence
(c.8.2) Douglas Maynard 1003 Palmetto Drive Richmond, KY 40475	0.0174 acres 1/192 of 3.34 acres	0.0030%		Due Diligence
(c.8.3) John P. Maynard Heirs, Devisees, Successors or Assigns (1/192) - <i>Documentation Pending</i>				
(c.8.3.1) Karen Maynard 6828 Zebulon Highway Pikeville, KY 41501	0.0087 acres 1/384 of 3.34 acres	0.0015%		Due Diligence
(c.8.3.2) Jill Maynard <i>Address Unknown</i>	0.0087 acres 1/384 of 3.34 acres	0.0015%		Due Diligence
(e) Joseph Robert Looney Heirs, Devisees, Successors or Assigns (1/72)				
(e.1) Cora S. Looney Heirs, Devisees, Successors or Assigns (1/216)				
(e.1.1) Dora Childress Heirs, Devisees, Successor or Assigns (1/1296)				
(e.1.1.a) Linda Fern Stern 280 Shagbark Ridge I Winchester, VA 22602	0.0005 acres 1/6480 of 3.34 acres	0.0001%		Due Diligence
(e.1.1.b) Ralph Childress HC 65 Box 971 Rowe, VA 24646	0.0005 acres 1/6480 of 3.34 acres	0.0001%		Due Diligence
(e.1.1.c) Firl Childress P.O. Box 971 Raven, VA 24639	0.0005 acres 1/6480 of 3.34 acres	0.0001%		Due Diligence

Exhibit B-2
Unit VPESGU4
Docket #VGOB 06-0321-1597
List of Respondents to be Added and/or Dismissed
(579.79 Acres)

	Acres in Unit	Percent of Unit	Reason for Dismissal	Reason for Addition
(e.1.1.d) Edward Childress P.O. Box 1204 Honaker, VA 24260	0.0005 acres 1/6480 of 3.34 acres	0.0001%		Due Diligence
(e.1.1.e) Bufford Childress 520 NE 130th Seattle, WA 98125	0.0005 acres 1/6480 of 3.34 acres	0.0001%		Due Diligence
(e.1.2) Terry Short <i>Address Unknown</i>	0.0026 acres 1/1296 of 3.34 acres	0.0004%		Due Diligence
(e.1.3) Ellis Short <i>Address Unknown</i>	0.0026 acres 1/1296 of 3.34 acres	0.0004%		Due Diligence
(e.1.4) Cecil Short <i>Address Unknown</i>	0.0026 acres 1/1296 of 3.34 acres	0.0004%		Due Diligence
(e.1.5) Effie Houchins <i>Address Unknown</i>	0.0026 acres 1/1296 of 3.34 acres	0.0004%		Due Diligence
(e.1.6) Shirley Meadows <i>Address Unknown</i>	0.0026 acres 1/1296 of 3.34 acres	0.0004%		Due Diligence
(e.2) Rachel Sweeten Heirs, Devisees, Successors or Assigns (1/540)				
(e.2.1) Betty G. Burke 14531 Old Jonesboro Road Bristol, VA 24202	0.0012 acres 1/2700 of 3.34 acres	0.0002%	Leased	Due Diligence
(e.2.2) Jack R. Keen 279 Townview Road Lebanon, VA 24266	0.0012 acres 1/2700 of 3.34 acres	0.0002%	Leased	Due Diligence
(e.2.3) Benny R. Keen 232 Collinwood Drive Bristol, TN 37620	0.0012 acres 1/2700 of 3.34 acres	0.0002%	Leased	Due Diligence
(e.2.4) Robert C. Keen 520 Westland Circle Salem, VA 24153	0.0012 acres 1/2700 of 3.34 acres	0.0002%	Leased	Due Diligence
(e.2.5) Sylvia K. Ratliff P. O. Box 330 Cedar Bluff, VA 24609	0.0012 acres 1/2700 of 3.34 acres	0.0002%	Leased	Due Diligence
(e.3) Monnie Wilson 1904 Ireland Drive Leander, TX 78641-2836	0.0062 acres 1/540 of 3.34 acres	0.0011%	Leased	Due Diligence
(e.4) Ollie Fay Looney Adhizer Heirs, Devisees, Successors or Assigns (1/540) - <i>Documentation Pending</i>				
(e.4.1) Karla Lankins 9899 SW 170 Street Miami, FL 33157-4332	0.0062 acres 1/540 of 3.34 acres	0.0011%		Due Diligence
(e.5) Theodore I. Looney Heirs, Devisees, Successors or Assigns (1/540) - <i>Documentation Pending</i>				
(e.5.1) Michael Joseph Looney PO Box 322 Perry Point, MD 21902	0.0031 acres 1/1080 of 3.34 acres	0.0005%		Due Diligence
(e.5.2) David Scott Looney 817 Taff Street Sidney, OH 45365-2543	0.0031 acres 1/1080 of 3.34 acres	0.0005%		Due Diligence

Exhibit B-2
Unit VP85GU4
Docket #VGOB 06-0321-1597
List of Respondents to be Added and/or Dismissed
(579.79 Acres)

	Acres in Unit	Percent of Unit	Reason for Dismissal	Reason for Addition
(e.6) Bradley Miles Looney Heirs, Devisees, Successors or Assigns (1/540)	<i>Predeceased J. R. Looney</i>			
(e.6.1) Brady M. Looney, II 1039 Gem Stone Grundy, VA 24614	0.0015 acres 1/2160 of 3.34 acres	0.0003%		Due Diligence
(e.6.2) Alice Catherine Christian 6344 Slate Creek Road Grundy, VA 24614	0.0015 acres 1/2160 of 3.34 acres	0.0003%		Due Diligence
(e.6.3) Karen Joyce Looney 1833 Highway 252 Belton, SC 29627	0.0015 acres 1/2160 of 3.34 acres	0.0003%		Due Diligence
(e.6.4) Brian Anthony Looney 3946 Bull Creek Grundy, VA 24614	0.0015 acres 1/2160 of 3.34 acres	0.0003%		Due Diligence
(f) Ida Looney Scott Heirs, Devisees, Successors or Assigns (1/72)				
(f.2) Juanita Scott Thompson 1209 Burning Fork Road Pikeville, KY 41501	0.0464 acres 1/72 of 3.34 acres	0.0080%	Leased	Due Diligence
(g) Sarah Amanda Looney Owens Heirs, Devisees, Successors or Assigns (1/72)				
(g.9) Virgil Owens Heirs, Devisees, Successors or Assigns (1/648) - <i>Documentation Pending</i>				
(g.9.1) Lucinda Owens Heirs, Devisees, Successors or Assigns - <i>Documentation Pending</i>				
(g.9.1.a) Wesley Owens P.O. Box 684 Oakwood, VA 24631	0.0026 acres 1/1296 of 3.34 acres	0.0004%	Leased	
(g.9.1.b) Shirley Vandyke Owens P.O. Box 684 Oakwood, VA 24631	0.0026 acres 1/1296 of 3.34 acres	0.0004%	Leased	
(hh) James Maurice Carlisle, Jr. 19700 Barnesville Road Dickerson, MD 20842	0.02 acres 1/144 of 3.34 acres	0.0040%	Not an Owner	
<u>Tract #5V - 8.27 acres</u>				
(1) Jimmy Douglas Cox, et ux. PO Box 764 Pounding Mill, VA 24637	8.27 acres	1.4264%		Due Diligence
<u>Tract #6 - 7.34 acres</u>				
(1) Billy E. Keen, et al.	7.34 acres	1.2660%		
(a) Howard Adams, III 632 Town Center Drive Joppe, MD 21085	0.918 acres 1/8 of 7.34 acres	0.1582%	Not an Owner	
(b) Bryan Adams 6 Ridgecliff Court Kingsville, MD 21087	1.223 acres 1/6 of 7.34 acres	0.2110%	Not an Owner	

Exhibit B-2
Unit VP8SGU4
Docket #VGOB 06-0321-1597
List of Respondents to be Added and/or Dismissed
(579.79 Acres)

	Acres In Unit	Percent of Unit	Reason for Dismissal	Reason for Addition
(c) Billy E. Keene 3626 Ridgeview Drive Missouri City, TX 77459	0.918 acres 1/8 of 7.34 acres	0.1582%	Not an Owner	
(d) Cathy Rakowski 3871 Earl L. Cone Road Morgantown, WV 26508	1.223 acres 1/6 of 7.34 acres	0.2110%	Not an Owner	
(e) Beverly Stephenson 1510 S. Evanston Street Aurora, CO 80012	0.918 acres 1/8 of 7.34 acres	0.1582%	Not an Owner	
(f) Pearl H. Keene 672 Seven Lakes North West End, NC 27376	0.918 acres 1/8 of 7.34 acres	0.1582%	Not an Owner	
(g) David Adams 5501 Sweet Air Road Baldwin, MD 21013	1.223 acres 1/6 of 7.34 acres	0.2110%	Not an Owner	
(1) CNX Gas Company LLC 1000 Consol Energy Drive Canonsburg, PA 15317	7.34 acres	1.2660%	CNX Purchased	Due Diligence
<u>Tract #7 - 0.19 acres</u>				
(1) Edna L. Keene Heirs, Devises, Successors or Assigns	0.19 acres	0.0328%		
(a) Howard Adams, III 632 Town Center Drive Joppa, MD 21085	0.024 acres 1/8 of 0.19 acres	0.0041%	Not an Owner	
(b) Bryan Adams 6 Ridgecliff Court Kingsville, MD 21087	0.032 acres 1/6 of 0.19 acres	0.0055%	Not an Owner	
(c) Billy E. Keene 3626 Ridgeview Drive Missouri City, TX 77459	0.024 acres 1/8 of 0.19 acres	0.0041%	Not an Owner	
(d) Cathy Rakowski 3871 Earl L. Cone Road Morgantown, WV 26508	0.032 acres 1/6 of 0.19 acres	0.0055%	Not an Owner	
(e) Beverly Stephenson 1510 S. Evanston Street Aurora, CO 80012	0.024 acres 1/8 of 0.19 acres	0.0041%	Not an Owner	
(f) Pearl H. Keene 672 Seven Lakes North West End, NC 27376	0.024 acres 1/8 of 0.19 acres	0.0041%	Not an Owner	
(g) David Adams 5501 Sweet Air Road Baldwin, MD 21013	0.032 acres 1/6 of 0.19 acres	0.0055%	Not an Owner	
(1) CNX Gas Company LLC 1000 Consol Energy Drive Canonsburg, PA 15317	0.19 acres	0.0328%	CNX Purchased	Due Diligence

Exhibit B-3
Unit VP8SGU4
Docket #VGOB 06-0321-1597
List of Unleased Owners/Claimants
(579.79 Acres)

	Acres in Unit	Percent of Unit	Election
II. OIL & GAS OWNERSHIP			
<u>Tract #1A - 5.81 acres</u>			
(1) Russell W. Gambill 974 Vannoy Road Millers Creek, NC 28651	5.81 acres	1.0021%	<i>Participating Operator</i>
<u>Tract #1G - 13.27 acres</u>			
<i>NOTE: There is an Title Curative on this tract regarding the ownership of the Oil & Gas Estates.</i>			
Amy Thacker Heirs, et al. (16.00 Acres Oil & Gas) (a/k/a Harry Hagy, et al.)	13.27 acres	2.2888%	
(1) Amy Thacker Heirs, Devisees, Successors or Assigns (7/8)			
(f) Sadie Thacker McDade 2298 Hidden Waters Drive East Green Cove Springs, FL 32043	1.66 acres 1/8 of 13.27 acres	0.2861%	Deemed Leased
(2) Victoria & Don Hagy Heirs, Devisees, Successors or Assigns (1/8)			
(b) William Robert Hagy 20963 Chatham Court Abingdon, VA 24210-1682	0.25 acres 19/1008 of 13.27 acres	0.0431%	Deemed Leased
(c) Dennis Hagy 36 Buck Oak Lane White Haven, PA 18661	0.25 acres 19/1008 of 13.27 acres	0.0431%	Deemed Leased
(f) Betty Hagy Alcantar 6431 Hill Creek Drive San Antonio, TX 78256	0.25 acres 19/1008 of 13.27 acres	0.0431%	Deemed Leased
(g) Vernon Church Heirs, Devisees, Successors or Assigns (1/84)			
(g.1) Della Church Heirs, Devisees, Successors or Assigns (1/84)			
(g.1.1) Danny Ray Church 1396 Laymantown Road Troutville, VA 24175	0.03 acres 1/504 of 13.27 acres	0.0045%	Deemed Leased
(g.1.2) Deborah K. Church Shephard <i>Address Unknown</i>	0.03 acres 1/504 of 13.27 acres	0.0045%	Deemed Leased
(g.1.4) Dorothy Fay Church <i>Address Unknown</i>	0.03 acres 1/504 of 13.27 acres	0.0045%	Deemed Leased
(g.1.5) Donald J. Church <i>Address Unknown</i>	0.03 acres 1/504 of 13.27 acres	0.0045%	Deemed Leased
(g.1.6) Vickey J. Guffey 2289 Preston Mill Road Huddleston, VA 24104	0.03 acres 1/504 of 13.27 acres	0.0045%	Deemed Leased

OR

Exhibit B-3
Unit VP8SGU4
Docket #VGOB 06-0321-1597
List of Unleased Owners/Claimants
(579.79 Acres)

	Acres in Unit	Percent of Unit	Election
Amy Thacker Heirs, et al. (15.00 Acres Oil & Gas)	13.27 acres	2.2888%	
(f) Sadie Thacker McDade 2298 Hidden Waters Drive East Green Cove Springs, FL 32043	1.90 acres 1/7 of 13.27 acres	0.3270%	Deemed Leased
<u>Tract #1K - 0.86 acres</u>			
(1) Teddy D. Shortridge, et al.	0.86 acres	0.1483%	
(a) Hassell B. Shortridge Heirs, Devisees, Successors or Assigns <i>Documentation Pending - Heirs Unknown</i>	0.86 acres	0.1483%	Deemed Leased
(b) Teddy D. Shortridge, et ux. P.O. Box 898 Vansant, VA 24656	<i>Reserved a Life Estate</i>		
<u>Tract #1N - 12.88 acres</u>			
Hassell B. Shortridge Heirs, et al. (15.00 Acre Surface, Oil & Gas)	12.88 acres	2.2215%	
(4) Ponzella Fields P.O. Box 433 Ephrata, PA 17522	1.43 acres 1/9 of 12.88 acres	0.2468%	Deemed Leased
(7) Billy Gene Shortridge Heirs, Devisees, Successors or Assigns (1/9)			
(a) Mary Irene Shortridge 915 Redwood Drive Norcross, GA 30093	0.36 acres 1/36 of 12.88 acres	0.0617%	Deemed Leased
(c) Billie Jo Shortridge Stilwell P.O. Box 414 Culpeper, VA 22701	0.36 acres 1/36 of 12.88 acres	0.0617%	Deemed Leased
(d) Teresa Annette George 5930 W. Andechs Summit Duluth, GA 30097	0.36 acres 1/36 of 12.88 acres	0.0617%	Deemed Leased
(8) Phyllis Sensenig 85 Vera Cruz Road Reinhold, PA 17569	1.43 acres 1/9 of 12.88 acres	0.2468%	Deemed Leased
<u>Tract #1O - 28.47 acres</u>			
Hassell B. Shortridge Heirs, et al. (23.93 Acre Surface, Oil & Gas)	28.47 acres	4.9104%	
(4) Ponzella Fields P.O. Box 433 Ephrata, PA 17522	3.16 acres 1/9 of 28.47 acres	0.5456%	Deemed Leased
(7) Billy Gene Shortridge Heirs, Devisees, Successors or Assigns (1/9)			
(a) Mary Irene Shortridge 915 Redwood Drive Norcross, GA 30093	0.79 acres 1/36 of 28.47 acres	0.1364%	Deemed Leased

Exhibit B-3
Unit VP8SGU4
Docket #VGOB 06-0321-1597
List of Unleased Owners/Claimants
(579.79 Acres)

	Acres in Unit	Percent of Unit	Election
(c) Billie Jo Shortridge Stilwell P.O. Box 414 Culpeper, VA 22701	0.79 acres 1/36 of 28.47 acres	0.1364%	Deemed Leased
(d) Teresa Annette George 5930 W. Andechs Summit Duluth, GA 30097	0.79 acres 1/36 of 28.47 acres	0.1364%	Deemed Leased
(8) Phyllis Sensenig 85 Vera Cruz Road Reinhold, PA 17569	3.16 acres 1/9 of 28.47 acres	0.5456%	Deemed Leased

Tract #1P - 9.75 acres

Mamie Shortridge & Billy Shortridge Heirs, Devisees,
Successors or Assigns (10.00 Acres SOG)

(1) Mary Irene Shortridge, et al.	9.75 acres	1.6816%	
(a) Mary Irene Shortridge 915 Redwood Drive Norcross, GA 30093	2.438 acres 1/4 of 9.75 acres	0.4204%	Deemed Leased
(c) Billie Jo Shortridge Stilwell P.O. Box 414 Culpeper, VA 22701	2.438 acres 1/4 of 9.75 acres	0.4204%	Deemed Leased
(d) Teresa Annette George 5930 W. Andechs Summit Duluth, GA 30097	2.438 acres 1/4 of 9.75 acres	0.4204%	Deemed Leased

Tract #1Q - 19.19 acres

NOTE: There is an Title Curative on this tract regarding the ownership of the Oil & Gas Estates.

Amy Thacker Heirs, et al. (30.00 Acres Oil & Gas)	19.19 acres	3.3098%	
(1) Amy Thacker Heirs, Devisees, Successors or Assigns			
(f) Sadie Thacker McDade 2298 Hidden Waters Drive East Green Cove Springs, FL 32043	2.74 acres 1/7 of 19.19 acres	0.4728%	Deemed Leased

OR

Amy Thacker Heirs, et al. (30.00 Acres Oil & Gas)	19.19 acres	3.3098%	
(1) Amy Thacker Heirs, Devisees, Successors or Assigns			
(f) Sadie Thacker McDade 2298 Hidden Waters Drive East Green Cove Springs, FL 32043	2.40 acres 1/8 of 19.19 acres	0.4137%	Deemed Leased

Tract #1R - 5.08 acres

(1) Della Church Heirs, Devisees, Successors or Assigns (4.00 acres Surface, Oil & Gas)	5.08 acres	0.8762%	
---	------------	---------	--

Exhibit B-3
Unit VP8SGU4
Docket #VGOB 06-0321-1597
List of Unleased Owners/Claimants
(579.79 Acres)

	Acres in Unit	Percent of Unit	Election
(a) Danny R. Church 1396 Laymantown Road Troutville, VA 24175	0.85 acres 1/6 of 5.08 acres	0.1460%	Deemed Leased
(b) Deborah K. Shephard <i>Address Unknown</i>	0.85 acres 1/6 of 5.08 acres	0.1460%	Deemed Leased
(d) Dorothy F. Church <i>Address Unknown</i>	0.85 acres 1/6 of 5.08 acres	0.1460%	Deemed Leased
(e) Donald J. Church <i>Address Unknown</i>	0.85 acres 1/6 of 5.08 acres	0.1460%	Deemed Leased
(f) Vickey J. Guffey 2289 Preston Mill Road Huddleston, VA 24104	0.85 acres 1/6 of 5.08 acres	0.1460%	Deemed Leased
<u>Tract #1V - 9.14 acres</u>			
(1) Ronnie E. Yates PO Box 1048 Vansant, VA 24656 <i>(Possible Bad Address - see comment)</i>	9.14 acres	1.5764%	Deemed Leased
<u>Tract #1BB - 0.06 acres</u>			
Wanda C. Shortridge, et al. <i>(0.06 Acres Surface, Oil & Gas)</i>	0.06 acres	0.0103%	
(1) Wanda C. Shortridge Rt.1 Box 95 Vansant, VA 24656	0.013 acres 2/9 of 0.06 acres	0.0023%	Deemed Leased
(2) Hassell B. Shortridge Heirs, Devisees, Successors or Assigns <i>Documentation Pending - Heirs Unknown</i>	0.007 acres 1/9 of 0.06 acres	0.0011%	Deemed Leased
(3) Cecil Shortridge Heirs, Devisees, Successors or Assigns			
(a) Blanche Shortridge 290 Starsbury Lane North Tazewell, VA 24630	0.007 acres 1/9 of 0.06 acres	0.0011%	Deemed Leased
(4) Ponzella Fields P.O. Box 433 Ephrata, PA 17522	0.007 acres 1/9 of 0.06 acres	0.0011%	Deemed Leased
(5) Viola Anderson Rt.2 Box 661 Vansant, VA 24656	0.007 acres 1/9 of 0.06 acres	0.0011%	Deemed Leased
(6) Marie Shortridge Boyd Heirs, Devisees, Successors or Assigns			
(a) Michael Boyd P.O. Box 738 Vansant, VA 24656	0.007 acres 1/9 of 0.06 acres	0.0011%	Deemed Leased
(7) Billy Gene Shortridge Heirs, Devisees, Successors or Assigns (1/9)			

Exhibit B-3
Unit VPBSGU4
Docket #VGOB 06-0321-1597
List of Unleased Owners/Claimants
(579.79 Acres)

	Acres in Unit	Percent of Unit	Election
(a) Mary Irene Shortridge 915 Redwood Drive Norcross, GA 30093	0.002 acres 1/36 of 0.06 acres	0.0003%	Deemed Leased
(b) Brenda Sue Shortridge Meadows P.O. Box 7 Mavisdale, VA 24627	0.002 acres 1/36 of 0.06 acres	0.0003%	Deemed Leased
(c) Billie Jo Shortridge Stilwell P.O. Box 414 Culpeper, VA 22701	0.002 acres 1/36 of 0.06 acres	0.0003%	Deemed Leased
(d) Teresa Annette George 5930 W. Andechs Summit Duluth, GA 30097	0.002 acres 1/36 of 0.06 acres	0.0003%	Deemed Leased
(8) Phyllis Sensenig 85 Vera Cruz Road Reinhold, PA 17569	0.007 acres 1/9 of 0.06 acres	0.0011%	Deemed Leased
<u>Tract #1CC - 0.06 acres</u>			
Hassell B. Shortridge Heirs, et al. (0.06 Acre Surface, Oil & Gas)	0.06 acres	0.0103%	
(4) Ponzella Fields P.O. Box 433 Ephrata, PA 17522	0.007 acres 1/9 of 0.06 acres	0.0011%	Deemed Leased
(7) Billy Gene Shortridge Heirs, Devisees, Successors or Assigns (1/9)			
(a) Mary Irene Shortridge 915 Redwood Drive Norcross, GA 30093	0.002 acres 1/36 of 0.06 acres	0.0003%	Deemed Leased
(c) Billie Jo Shortridge Stilwell P.O. Box 414 Culpeper, VA 22701	0.002 acres 1/36 of 0.06 acres	0.0003%	Deemed Leased
(d) Teresa Annette George 5930 W. Andechs Summit Duluth, GA 30097	0.002 acres 1/36 of 0.06 acres	0.0003%	Deemed Leased
(8) Phyllis Sensenig 85 Vera Cruz Road Reinhold, PA 17569	0.007 acres 1/9 of 0.06 acres	0.0011%	Deemed Leased
<u>Tract #3 - 3.34 acres</u>			
Gallie Looney, et al. (51.00 acre tract p/o 75.75 acre tract)	3.34 acres	0.5761%	
(2) Henry J. Looney Heirs, Devisees, Successors or Assigns (5/9)			
(b) Rosa Jane Looney Owens Heirs, Devisees, Successors or Assigns (1/8)			
(b.1) Hays Owens Address Unknown	0.1392 acres 1/24 of 3.34 acres	0.0240%	Deemed Leased

Exhibit B-3
Unit VP8SGU4
Docket #VGOB 06-0321-1597
List of Unleased Owners/Claimants
(579.79 Acres)

	Acres in Unit	Percent of Unit	Election
(b.2) Holly Owens <i>Address Unknown</i>	0.1392 acres 1/24 of 3.34 acres	0.0240%	Deemed Leased
(b.3) Claude Owens Heirs, Devisees, Successors or Assigns (1/24)			
(b.3.1) Randy Kyle Owens <i>Address Unknown</i>	0.0348 acres 1/96 of 3.34 acres	0.0060%	Deemed Leased
(b.3.2) Dennis Slade Owens <i>Address Unknown</i>	0.0348 acres 1/96 of 3.34 acres	0.0060%	Deemed Leased
(b.3.3) Gary Allen Owens <i>Address Unknown</i>	0.0348 acres 1/96 of 3.34 acres	0.0060%	Deemed Leased
(b.3.4) Danny Owens <i>Address Unknown</i>	0.0348 acres 1/96 of 3.34 acres	0.0060%	Deemed Leased
(c) Heda (Hettie) Looney Maynard Heirs, Devisees, Successors or Assigns (1/8)			
(c.8) Henry Jefferson Todge Maynard Heirs, Devisees, Successors or Assigns (1/64)			
(c.8.1) Diana Thacker 130 Angela Street Pikeville, KY 41501	0.0174 acres 1/192 of 3.34 acres	0.0030%	Deemed Leased
(c.8.2) Douglas Maynard 1003 Palmetto Drive Richmond, KY 40475	0.0174 acres 1/192 of 3.34 acres	0.0030%	Deemed Leased
(c.8.3) John P. Maynard Heirs, Devisees, Successors or Assigns (1/192) - <i>Documentation Pending</i>			
(c.8.3.1) Karen Maynard 6828 Zebulon Highway Pikeville, KY 41501	0.0087 acres 1/384 of 3.34 acres	0.0015%	Deemed Leased
(c.8.3.2) Jill Maynard <i>Address Unknown</i>	0.0087 acres 1/384 of 3.34 acres	0.0015%	Deemed Leased
(d) Victoria Looney Hagy Heirs, Devisees, Successors or Assigns (1/8)			
(d.1) Don Hagy Heirs, Devisees, Successors or Assigns (1/8)			
(d.1.1) Henry W. Hagy Heirs, Devisees, Successors or Assigns (19/1008)			
(d.1.1) Beverly Hagy P. O. Box 448 Greenwood, FL 32443	0.0630 acres 19/1008 of 3.34 acres	0.0109%	Deemed Leased
(d.1.2) William R. Hagy 20963 Chatham Court Abingdon, VA 24210-1682	0.0630 acres 19/1008 of 3.34 acres	0.0109%	Deemed Leased
(d.1.6) Betty Hagy Alcartan 6431 Hill Creek Drive San Antonio, TX 78256	0.0630 acres 19/1008 of 3.34 acres	0.0109%	Deemed Leased

Exhibit B-3
Unit VP8SGU4
Docket #VGOB 06-0321-1597
List of Unleased Owners/Claimants
(579.79 Acres)

	Acres in Unit	Percent of Unit	Election
(d.1.7) Vernon Church Heirs, Devisees, Successors or Assigns (1/84)			
(d.1.7.1) Della Church Heirs, Devisees, Successors or Assigns (1/84)			
(d.1.7.1.1) Danny R. Church 1396 Laymantown Road Troutville, VA 24175	0.0066 acres 1/504 of 3.34 acres	0.0011%	Deemed Leased
(d.1.7.1.2) Deborah K. Sheperd <i>Address Unknown</i>	0.0066 acres 1/504 of 3.34 acres	0.0011%	Deemed Leased
(d.1.7.1.4) Dorothy F. Church <i>Address Unknown</i>	0.0066 acres 1/504 of 3.34 acres	0.0011%	Deemed Leased
(d.1.7.1.5) Donald J. Church <i>Address Unknown</i>	0.0066 acres 1/504 of 3.34 acres	0.0011%	Deemed Leased
(d.1.7.1.6) Vickie Guffey 2289 Preston Mill Road Huddleston, VA 24104	0.0066 acres 1/504 of 3.34 acres	0.0011%	Deemed Leased
(e) Joseph Robert Looney Heirs, Devisees, Successors or Assigns (1/72)			<i>Updated Title changed the interest of these Heirs</i>
(e.1) Cora S. Looney Heirs, Devisees, Successors or Assigns (1/216)			
(e.1.1) Dora Childress Heirs, Devisees, Successor or Assigns (1/1296)			
(e.1.1.a) Linda Fern Stern 280 Shagbark Ridge Lane Winchester, VA 22602	0.0005 acres 1/6480 of 3.34 acres	0.0001%	Deemed Leased
(e.1.1.b) Ralph Childress HC 65 Box 971 Rowe, VA 24646	0.0005 acres 1/6480 of 3.34 acres	0.0001%	Deemed Leased
(e.1.1.c) Firl Childress P.O. Box 971 Raven, VA 24639	0.0005 acres 1/6480 of 3.34 acres	0.0001%	Deemed Leased
(e.1.1.d) Edward Childress P.O. Box 1204 Honaker, VA 24260	0.0005 acres 1/6480 of 3.34 acres	0.0001%	Deemed Leased
(e.1.1.e) Bufford Childress 520 NE 130th Seattle, WA 98125	0.0005 acres 1/6480 of 3.34 acres	0.0001%	Deemed Leased
(e.1.2) Terry Short <i>Address Unknown</i>	0.0026 acres 1/1296 of 3.34 acres	0.0004%	Deemed Leased
(e.1.3) Ellis Short <i>Address Unknown</i>	0.0026 acres 1/1296 of 3.34 acres	0.0004%	Deemed Leased
(e.1.4) Cecil Short <i>Address Unknown</i>	0.0026 acres 1/1296 of 3.34 acres	0.0004%	Deemed Leased

Exhibit B-3
Unit VP8SGU4
Docket #VGOB 06-0321-1597
List of Unleased Owners/Claimants
(579.79 Acres)

	Acres in Unit	Percent of Unit	Election
(e.1.5) Effie Houchins <i>Address Unknown</i>	0.0026 acres 1/1296 of 3.34 acres	0.0004%	Deemed Leased
(e.1.6) Shirley Meadows <i>Address Unknown</i>	0.0026 acres 1/1296 of 3.34 acres	0.0004%	Deemed Leased
(e.4) Ollie Fay Looney Adhizer Heirs, Devisees, Successors or Assigns (1/540) - <i>Documentation Pending</i>			
(e.4.1) Karla Lankins 9899 SW 170 Street Miami, FL 33157-4332	0.0062 acres 1/540 of 3.34 acres	0.0011%	Deemed Leased
(e.5) Theodore I. Looney Heirs, Devisees, Successors or Assigns (1/540) - <i>Documentation Pending</i>			
(e.5.1) Michael Joseph Looney PO Box 322 Perry Point, MD 21902	0.0031 acres 1/1080 of 3.34 acres	0.0005%	Deemed Leased
(e.5.2) David Scott Looney 817 Tafh Street Sidney, OH 45365-2543	0.0031 acres 1/1080 of 3.34 acres	0.0005%	Deemed Leased
(e.6) Bradley Miles Looney Heirs, Devisees, Successors or Assigns (1/540) <i>Predeceased J. R. Looney</i>			
(e.6.1) Brady M. Looney, II 1039 Gem Stone Grundy, VA 24614	0.0015 acres 1/2160 of 3.34 acres	0.0003%	Deemed Leased
(e.6.2) Alice Catherine Christian 6344 Slate Creek Road Grundy, VA 24614	0.0015 acres 1/2160 of 3.34 acres	0.0003%	Deemed Leased
(e.6.3) Karen Joyce Looney 1833 Highway 252 Belton, SC 29627	0.0015 acres 1/2160 of 3.34 acres	0.0003%	Deemed Leased
(e.6.4) Brian Anthony Looney 3946 Bull Creek Grundy, VA 24614	0.0015 acres 1/2160 of 3.34 acres	0.0003%	Deemed Leased
(g) Sarah Amanda Looney Owens Heirs, Devisees, Successors or Assigns (1/72)			
(g.2) Maxie Fuller Heirs, Devisees, Successors or Assigns (1/648)			
(g.2.1) Danny Fuller Heirs, Devisees, Successors or Assigns (1/2592)			
(g.2.1.a) Stacy Fuller 118 Bonova Place Palatka, FL 32177	0.0013 acres 1/2592 of 3.34 acres	0.0002%	Deemed Leased
(g.2.2) Allison Fuller 185 Reaves Avenue Interlachen, FL 32148	0.0039 acres 1/864 of 3.34 acres	0.0007%	Deemed Leased

Exhibit B-3
Unit VP8SGU4
Docket #VGOB 06-0321-1597
List of Unleased Owners/Claimants
(579.79 Acres)

	Acres in Unit	Percent of Unit	Election
<u>Tract #5A - 4.29 acres</u>			
Hassell B. Shortridge Heirs, et al. (7.00 Acres Surface, Oil & Gas)	4.29 acres	0.7399%	
(4) Ponzella Fields P.O. Box 433 Ephrata, PA 17522	0.48 acres 1/9 of 4.29 acres	0.0822%	Deemed Leased
(7) Billy Gene Shortridge Heirs, Devisees, Successors or Assigns (1/9)			
(a) Mary Irene Shortridge 915 Redwood Drive Norcross, GA 30093	0.12 acres 1/36 of 4.29 acres	0.0206%	Deemed Leased
(c) Billie Jo Shortridge Stilwell P.O. Box 414 Culpeper, VA 22701	0.12 acres 1/36 of 4.29 acres	0.0206%	Deemed Leased
(d) Teresa Annette George 5930 W. Andechs Summit Duluth, GA 30097	0.12 acres 1/36 of 4.29 acres	0.0206%	Deemed Leased
(8) Phyllis Sensenig 85 Vera Cruz Road Reinhold, PA 17569	0.48 acres 1/9 of 4.29 acres	0.0822%	Deemed Leased
<u>Tract #5B - 47.46 acres</u>			
(1) Donna Adkins Box 267 7417 Boyds Ridge Road Vansant, VA 24656 (47.25 acre SOG tract - previously Carrie Tiller)	47.46 acres	8.1857%	Deemed Leased
<u>Tract #5C - 0.41 acres</u>			
(1) Tolbert Adkins, et ux. Box 267 Vansant, VA 24656 (0.41 C. acre SOG tract)	0.41 acres	0.0707%	Deemed Leased
<u>Tract #5D - 3.15 acres</u>			
(1) Lonnie Nunley Box 267 Vansant, VA 24656 (3.05 acre SOG tract)	3.15 acres	0.5433%	Deemed Leased
<u>Tract #5E - 15.67 acres</u>			
(1) Lawrence Jackson P.O. Box 376 Vansant, VA 24656 (19.50 acre SOG tract)	15.67 acres	2.7027%	Deemed Leased

Exhibit B-3
Unit VP8SGU4
Docket #VGOB 06-0321-1597
List of Unleased Owners/Claimants
(579.78 Acres)

	Acres in Unit	Percent of Unit	Election
<u>Tract #5F - 5.90 acres</u>			
(1) Lawrence Jackson, et ux. P.O. Box 376 Vansant, VA 24656 <i>(p/o 7.75 acre SOG tract)</i>	5.90 acres	1.0176%	Deemed Leased
<u>Tract #5G - 15.71 acres</u>			
(1) Alvin W. Cox, et ux. P.O. Box 462 Vansant, VA 24656 <i>(previously Omar Cox - Now split into two tract with different owners - New Tract #5V)</i>	15.71 acres	2.7096%	Deemed Leased
<u>Tract #5H - 0.26 acres</u>			
(1) Alvin W. Cox, et ux. P.O. Box 462 Vansant, VA 24656 <i>(p/o 1.00 acre SOG tract)</i>	0.26 acres	0.0448%	Deemed Leased
<u>Tract #5I - 23.29 acres</u>			
(1) Bobby Henry Craig Jackson, et al. <i>(35.00 acre SOG Tract)</i>	23.29 acres	4.0170%	
(a) Bobby H.C. Jackson and Tracy Jackson ** P.O. Box 872 Lester Prairie, MN 55354 <i>** NOTE: Joint Tenants with Rights of Survivorship</i>	23.29 acres	4.0170%	Deemed Leased
(b) Lawrence Jackson P.O. Box 376 Vansant, VA 24656 <i>Ownership subject to a Life Estate reservation</i>			
<u>Tract #5J - 26.85 acres</u>			
(1) Bobby Henry Craig Jackson, et al. <i>(46.64 acre SOG Tract)</i>	26.85 acres	4.6310%	
(a) Bobby H.C. Jackson and Tracy Jackson ** P.O. Box 872 Lester Prairie, MN 55354 <i>** NOTE: Joint Tenants with Rights of Survivorship</i>	26.85 acres	4.6310%	Deemed Leased
(b) Lawrence Jackson P.O. Box 376 Vansant, VA 24656 <i>Ownership subject to a Life Estate reservation</i>			
<u>Tract #5K - 0.77 acres</u>			
Michael D. Tiller, et al. <i>(Conveyance from Tolbert & Donna Adkins, DB 443-567)</i>	0.77 acres	0.1328%	
(1) Michael D. Tiller P.O. Box 267 Vansant, VA 24656	0.385 acres 1/2 of 0.77 acres	0.0664%	Deemed Leased

Exhibit B-3
Unit VP8SGU4
Docket #VGOB 06-0321-1597
List of Unleased Owners/Claimants
(579.79 Acres)

	Acres in Unit	Percent of Unit	Election
(2) Douglas P. Adkins P.O. Box 267 Vansant, VA 24656	0.385 acres 1/2 of 0.77 acres	0.0664%	Deemed Leased
<u>Tract #5N - 0.32 acres</u>			
Ida R. Tiller, et al. <i>(Deed of Gift (DB 379-91) from Larry H. & Irene M. Tiller)</i>	0.32 acres	0.0552%	
(1) Ida Rosalee Tiller c/o Tracy Tiller Rt.2 Box 655 Vansant, VA 24656	0.16 acres 1/2 of 0.32 acres	0.0276%	Deemed Leased
(2) Tracy Tiller Rt.2 Box 655 Vansant, VA 24656	0.16 acres 1/2 of 0.32 acres	0.0276%	Deemed Leased
(3) Larry H. & Irene M. Tiller	<i>Reserved a Life Estate</i>		
<u>Tract #5V - 8.27 acres</u>			
(1) Jimmy Douglas Cox, et ux. PO Box 764 Pounding Mill, VA 24637 <i>(previously Omar Cox - Now split into two tract with different owners - Was previously a p/o Tract #5G)</i>	8.27 acres	1.4264%	Deemed Leased
<u>Tract #8 - 2.26 acres</u>			
(1) Bobby Henry Craig Jackson, et al. <i>(p/o 46.64 acre SOG Tract)</i>	2.26 acres	0.3898%	
(a) Bobby H.C. Jackson and Tracy Jackson ** P.O. Box 872 Lester Prairie, MN 55354 ** NOTE: Joint Tenants with Rights of Survivorship	2.26 acres	0.3898%	Deemed Leased
(b) Lawrence Jackson P.O. Box 376 Vansant, VA 24656	<i>Ownership subject to a Life Estate reservation</i>		
	<u>TOTAL UNLEASED:</u>		
	197.71	34.1008%	

Exhibit E
Unit VP8SGU4
Docket #VGOB 06-0321-1597
List of Conflicting Owners/Claimants that Require Escrow
(579.78 Acres)

	Acres in Unit	Percent of Unit
<u>Tract #1C - 3.17 acres</u>		
<u>COAL OWNERSHIP</u>		
(1) Harrison-Wyatt, LLC OXY Tr 24 / Big Axe Tr 11 (336.00 acre tract) P.O. Box 11000 Danville, VA 24543	3.17 acres	0.5468%
<u>OIL & GAS OWNERSHIP</u>		
(1) Gerald Wayne Kinser, et ux. P.O. Box 909 Vansant, VA 24656	3.17 acres	0.5468%
<u>Tract #1E - 29.78 acres</u>		
<u>COAL OWNERSHIP</u>		
(1) Harrison-Wyatt, LLC OXY Tr 24 / Big Axe Tr 11 (336.00 acre tract) P.O. Box 11000 Danville, VA 24543	29.78 acres	5.1363%
<u>OIL & GAS OWNERSHIP</u>		
(1) Billie S. Campbell, et ux. P.O. Box 6 Vansant, VA 24656	29.78 acres	5.1363%
<u>Tract #1G - 13.27 acres</u>		
<u>COAL OWNERSHIP</u>		
(1) Harrison-Wyatt, LLC OXY Tr 24 / Big Axe Tr 11 (336.00 acre tract) P.O. Box 11000 Danville, VA 24543	13.27 acres	2.2888%
<u>OIL & GAS OWNERSHIP</u>		
Amy Thacker Heirs, et al. (15.00 Acres Oil & Gas) (a/k/a Henry Hagy, et al.)	13.27 acres	2.2888%
(1) Amy Thacker Heirs, Devisees, Successors or Assigns (7/8)		
(a) Elmer C. Thacker Heirs, Devisees, Successors or Assigns		
(a.1) Paul Thacker 1054 Little Ruth Road Green Cove Springs, FL 32043	1.86 acres 1/8 of 13.27 acres	0.2861%
(b) D. Ralph Thacker 20021 Thacker Drive Boonsboro, MD 21713	1.86 acres 1/8 of 13.27 acres	0.2861%
(c) Roma Thacker Burk Heirs, Devisees, Successors or Assigns		

Exhibit E
Unit VP8SGU4
Docket #VGOB 06-0321-1597
List of Conflicting Owners/Claimants that Require Escrow
(579.79 Acres)

	Acres in Unit	Percent of Unit
(c.1) Barbara Goldberg 7506 Redwood Country Road Orlando, FL 32835	0.83 acres 1/16 of 13.27 acres	0.1430%
(c.2) Sandra Drenner 8023 Chianti Drive Orlando, FL 32836	0.83 acres 1/16 of 13.27 acres	0.1430%
(d) Estil Thacker 1013 Kersey Lane Green Cove Springs, FL 32043	1.66 acres 1/8 of 13.27 acres	0.2861%
(e) Ronald Thacker 1013 Kersey Lane Green Cove Springs, FL 32043	1.66 acres 1/8 of 13.27 acres	0.2861%
(f) Sadie Thacker McDade 2298 Hidden Waters Drive East Green Cove Springs, FL 32043	1.66 acres 1/8 of 13.27 acres	0.2861%
(g) Lucy Thacker Ashley 608 Salisbury Street China Grove, FL 28023	1.66 acres 1/8 of 13.27 acres	0.2861%
(2) Victoria & Don Hagy Heirs, Devisees, Successors or Assigns (1/8)		
(a) Henry W. Hagy Heirs, Devisees, Successors or Assigns		
(a.1) Beverly Hagy P.O. Box 448 Greenwood, FL 32443	0.25 acres 19/1008 of 13.27 acres	0.0431%
(b) William Robert Hagy 20963 Chatham Court Abingdon, VA 24210-1682	0.25 acres 19/1008 of 13.27 acres	0.0431%
(c) Dennis Hagy 36 Buck Oak Lane White Haven, PA 18661	0.25 acres 19/1008 of 13.27 acres	0.0431%
(d) Frank Hagy 118 Max Lane Galax, VA 24333	0.25 acres 19/1008 of 13.27 acres	0.0431%
(e) Joyce A. Morris Box 464 Loyall, KY 40854	0.25 acres 19/1008 of 13.27 acres	0.0431%
(f) Betty Hagy Alcantar 6431 Hill Creek Drive San Antonio, TX 78256	0.25 acres 19/1008 of 13.27 acres	0.0431%
(g) Vernon Church Heirs, Devisees, Successors or Assigns (1/84)		
(g.1) Della Church Heirs, Devisees, Successors or Assigns (1/84)		
(g.1.1) Danny Ray Church 1396 Laymantown Road Troutville, VA 24175	0.03 acres 1/504 of 13.27 acres	0.0045%
(g.1.2) Deborah K. Church Shephard Address Unknown	0.03 acres 1/504 of 13.27 acres	0.0045%

Exhibit E
Unit VP8SGU4
Docket #VGOB 06-0321-1597
List of Conflicting Owners/Claimants that Require Escrow
(579.79 Acres)

	Acres in Unit	Percent of Unit
(g.1.3) Martha Gay Church Keen 2120 Contrary Creek Road Raven, VA 24639	0.03 acres 1/504 of 13.27 acres	0.0045%
(g.1.4) Dorothy Fay Church <i>Address Unknown</i>	0.03 acres 1/504 of 13.27 acres	0.0045%
(g.1.5) Donald J. Church <i>Address Unknown</i>	0.03 acres 1/504 of 13.27 acres	0.0045%
(g.1.6) Vickey J. Guffey 2289 Preston Mill Road Huddleston, VA 24104	0.03 acres 1/504 of 13.27 acres	0.0045%
OR		
Amy Thacker Heirs, et al. (15.00 Acres Oil & Gas)	13.27 acres	2.2888%
(1) Amy Thacker Heirs, Devisees, Successors or Assigns (7/8)		
(a) Elmer C. Thacker Heirs, Devisees, Successors or Assigns		
(a.1) Paul Thacker 1054 Little Ruth Road Green Cove Springs, FL 32043	1.90 acres 1/7 of 13.27 acres	0.3270%
(b) D. Ralph Thacker 20021 Thacker Drive Boonsboro, MD 21713	1.90 acres 1/7 of 13.27 acres	0.3270%
(c) Roma Thacker Burk Heirs, Devisees, Successors or Assigns		
(c.1) Barbara Goldberg 7506 Redwood Country Road Orlando, FL 32835	0.95 acres 1/14 of 13.27 acres	0.1635%
(c.2) Sandra Drenner 8023 Chianti Drive Orlando, FL 32836	0.95 acres 1/14 of 13.27 acres	0.1635%
(d) Estil Thacker 1013 Kersey Lane Green Cove Springs, FL 32043	1.90 acres 1/7 of 13.27 acres	0.3270%
(e) Ronald Thacker 1013 Kersey Lane Green Cove Springs, FL 32043	1.90 acres 1/7 of 13.27 acres	0.3270%
(f) Sadie Thacker McDade 2298 Hidden Waters Drive East Green Cove Springs, FL 32043	1.90 acres 1/7 of 13.27 acres	0.3270%
(g) Lucy Thacker Ashley 608 Salisbury Street China Grove, FL 28023	1.90 acres 1/7 of 13.27 acres	0.3270%

Exhibit E
Unit VP8SGU4
Docket #VGOB 06-0321-1597
List of Conflicting Owners/Claimants that Require Escrow
(579.79 Acres)

	Acres in Unit	Percent of Unit
<u>Tract #1I - 0.91 acres</u>		
<u>COAL OWNERSHIP</u>		
(1) Harrison-Wyatt, LLC OXY Tr 24 / Big Axe Tr 11 (336.00 acre tract) P.O. Box 11000 Danville, VA 24543	0.91 acres	0.1570%
<u>OIL & GAS OWNERSHIP</u>		
(1) Fred W. Kinser P.O. Box 800 Vansant, VA 24656	0.91 acres	0.1570%
<u>Tract #1J - 1.39 acres</u>		
<u>COAL OWNERSHIP</u>		
(1) Harrison-Wyatt, LLC OXY Tr 24 / Big Axe Tr 11 (336.00 acre tract) P.O. Box 11000 Danville, VA 24543	1.39 acres	0.2397%
<u>OIL & GAS OWNERSHIP</u>		
(1) Larry F. Hargett, et ux. 204 Baptist Valley Road Cedar Bluff, Va 24609	1.39 acres	0.2397%
<u>Tract #1K - 0.86 acres</u>		
<u>COAL OWNERSHIP</u>		
(1) Harrison-Wyatt, LLC OXY Tr 24 / Big Axe Tr 11 (336.00 acre tract) P.O. Box 11000 Danville, VA 24543	0.86 acres	0.1483%
<u>OIL & GAS OWNERSHIP</u>		
(1) Teddy D. Shortridge, et al.	0.86 acres	0.1483%
(a) Hassell B. Shortridge Heirs, Devisees, Successors or Assigns <i>Documentation Pending - Heirs Unknown</i>	0.86 acres	0.1483%
(b) Teddy D. Shortridge, et ux. P.O. Box 898 Vansant, VA 24656	<i>Reserved a Life Estate</i>	
<u>Tract #1L - 5.39 acres</u>		
<u>COAL OWNERSHIP</u>		
(1) Harrison-Wyatt, LLC OXY Tr 24 / Big Axe Tr 11 (336.00 acre tract) P.O. Box 11000 Danville, VA 24543	5.39 acres	0.9297%

Exhibit E
Unit VP8SGU4
Docket #VGOB 06-0321-1597
List of Conflicting Owners/Claimants that Require Escrow
(579.79 Acres)

	Acres in Unit	Percent of Unit
<u>OIL & GAS OWNERSHIP</u>		
(1) Hassell B. Shortridge Heirs, Devisees, Successors or Assigns <i>Documentation Pending - Heirs Unknown</i>	5.39 acres	0.9297%
<u>Tract #1M - 1.18 acres</u>		
<u>COAL OWNERSHIP</u>		
(1) Harrison-Wyatt, LLC OXY Tr 24 / Big Axe Tr 11 (336.00 acre tract) P.O. Box 11000 Danville, VA 24543	1.18 acres	0.2035%
<u>OIL & GAS OWNERSHIP</u>		
(1) Hassell B. Shortridge Heirs, Devisees, Successors or Assigns <i>Documentation Pending - Heirs Unknown</i>	1.18 acres	0.2035%
<u>Tract #1N - 12.88 acres</u>		
<u>COAL OWNERSHIP</u>		
(1) Harrison-Wyatt, LLC OXY Tr 24 / Big Axe Tr 11 (336.00 acre tract) P.O. Box 11000 Danville, VA 24543	12.88 acres	2.2215%
<u>OIL & GAS OWNERSHIP</u>		
Hassell B. Shortridge Heirs, et al. <i>(15.00 Acre Surface, Oil & Gas)</i>	12.88 acres	2.2215%
(1) Wanda C. Shortridge Rt.1 Box 95 Vansant, VA 24656	2.86 acres 2/9 of 12.88 acres	0.4937%
(2) Hassell B. Shortridge Heirs, Devisees, Successors or Assigns <i>Documentation Pending - Heirs Unknown</i>	1.43 acres 1/9 of 12.88 acres	0.2468%
(3) Cecil Shortridge Heirs, Devisees, Successors or Assigns		
(a) Blanche Shortridge 290 Stansbury Lane North Tazewell, VA 24630	1.43 acres 1/9 of 12.88 acres	0.2468%
(4) Ponzella Fields P.O. Box 433 Ephrata, PA 17522	1.43 acres 1/9 of 12.88 acres	0.2468%
(6) Marie Shortridge Boyd Heirs, Devisees, Successors or Assigns		
(a) Michael Boyd P.O. Box 738 Vansant, VA 24656	1.43 acres 1/9 of 12.88 acres	0.2468%

Exhibit E
Unit VP8SGU4
Docket #VGOB 06-0321-1597
List of Conflicting Owners/Claimants that Require Escrow
(579.79 Acres)

	Acres in Unit	Percent of Unit
(7) Billy Gene Shortridge Heirs, Devisees, Successors or Assigns (1/9)		
(a) Mary Irene Shortridge 915 Redwood Drive Norcross, GA 30093	0.36 acres 1/36 of 12.88 acres	0.0617%
(b) Brenda Sue Shortridge Meadows P.O. Box 7 Mavisdale, VA 24627	0.36 acres 1/36 of 12.88 acres	0.0617%
(c) Billie Jo Shortridge Stilwell P.O. Box 414 Culpeper, VA 22701	0.36 acres 1/36 of 12.88 acres	0.0617%
(d) Teresa Annette George 5930 W. Andechs Summit Duluth, GA 30097	0.36 acres 1/36 of 12.88 acres	0.0617%
(8) Phyllis Sensenig 85 Vera Cruz Road Reinhold, PA 17569	1.43 acres 1/9 of 12.88 acres	0.2468%
(9) Linda Shortridge Heirs, Devisees, Successors or Assigns (1/9)		
(a) Mary Jane Shortridge Heirs, Devisees, Successors or Assigns (1/9)		
(a.1) Wanda C. Shortridge	See (1) above	

Tract #10 - 28.47 acres

COAL OWNERSHIP

(1) Harrison-Wyatt, LLC OXY Tr 24 / Big Axe Tr 11 (336.00 acre tract) P.O. Box 11000 Danville, VA 24543	28.47 acres	4.9104%
--	-------------	---------

OIL & GAS OWNERSHIP

Hassell B. Shortridge Heirs, et al. (23.93 Acre Surface, Oil & Gas)	28.47 acres	4.9104%
(1) Wanda C. Shortridge Rt. 1 Box 95 Vansant, VA 24656	6.33 acres 2/9 of 28.47 acres	1.0912%
(2) Hassell B. Shortridge Heirs, Devisees, Successors or Assigns Documentation Pending - Heirs Unknown	3.18 acres 1/9 of 28.47 acres	0.5456%
(3) Cecil Shortridge Heirs, Devisees, Successors or Assigns		
(a) Blanche Shortridge 290 Stansbury Lane North Tazewell, VA 24630	3.16 acres 1/9 of 28.47 acres	0.5456%

Exhibit E
Unit VP8SGU4
Docket #VGOB 06-0321-1597
List of Conflicting Owners/Claimants that Require Escrow
(579.79 Acres)

	Acres in Unit	Percent of Unit
(4) Ponzella Fields P.O. Box 433 Ephrata, PA 17522	3.16 acres 1/9 of 28.47 acres	0.5456%
(6) Marie Shortridge Boyd Heirs, Devisees, Successors or Assigns		
(a) Michael Boyd P.O. Box 738 Vansant, VA 24656	3.16 acres 1/9 of 28.47 acres	0.5456%
(7) Billy Gene Shortridge Heirs, Devisees, Successors or Assigns (1/9)		
(a) Mary Irene Shortridge 915 Redwood Drive Norcross, GA 30093	0.79 acres 1/36 of 28.47 acres	0.1364%
(b) Brenda Sue Shortridge Meadows P.O. Box 7 Mavisdale, VA 24627	0.79 acres 1/36 of 28.47 acres	0.1364%
(c) Billie Jo Shortridge Stilwell P.O. Box 414 Culpeper, VA 22701	0.79 acres 1/36 of 28.47 acres	0.1364%
(d) Teresa Annette George 5930 W. Andechs Summit Duluth, GA 30097	0.79 acres 1/36 of 28.47 acres	0.1364%
(8) Phyllis Sensenig 85 Vera Cruz Road Reinhold, PA 17569	3.16 acres 1/9 of 28.47 acres	0.5456%
(9) Linda Shortridge Heirs, Devisees, Successors or Assigns (1/9)		
(a) Mary Jane Shortridge Heirs, Devisees, Successors or Assigns (1/9)		
(a.1) Wanda C. Shortridge	<i>See (1) above.</i>	

Tract #1P - 9.75 acres

COAL OWNERSHIP

(1) Harrison-Wyatt, LLC OXY Tr 24 / Big Axe Tr 11 (336.00 acre tract) P.O. Box 11000 Danville, VA 24543	9.75 acres	1.6816%
--	------------	---------

OIL & GAS OWNERSHIP

Mamie Shortridge & Billy Shortridge Heirs, Devisees,
Successors or Assigns (10.00 Acres SOG)

(1) Mary Irene Shortridge, et al.	9.75 acres	1.6816%
(a) Mary Irene Shortridge 915 Redwood Drive Norcross, GA 30093	2.438 acres 1/4 of 9.75 acres	0.4204%

Exhibit E
Unit VP8SGU4
Docket #VGOB 06-0321-1597
List of Conflicting Owners/Claimants that Require Escrow
(579.79 Acres)

	Acres in Unit	Percent of Unit
(b) Brenda Sue Shortridge Meadows P.O. Box 7 Mavisdale, VA 24627	2.438 acres 1/4 of 9.75 acres	0.4204%
(c) Billie Jo Shortridge Stilwell P.O. Box 414 Culpeper, VA 22701	2.438 acres 1/4 of 9.75 acres	0.4204%
(d) Teresa Annette George 5930 W. Andechs Summit Duluth, GA 30097	2.438 acres 1/4 of 9.75 acres	0.4204%

Tract #1Q - 19.19 acres

COAL OWNERSHIP

(1) Harrison-Wyatt, LLC OXY Tr 24 / Big Axe Tr 11 (336.00 acre tract) P.O. Box 11000 Danville, VA 24543	19.19 acres	3.3098%
--	-------------	---------

OIL & GAS OWNERSHIP

Amy Thacker Heirs, et al. (30.00 Acres Oil & Gas)	19.19 acres	3.3098%
(1) Amy Thacker Heirs, Devisees, Successors or Assigns		
(a) Elmer C. Thacker Heirs, Devisees, Successors or Assigns		
(a.1) Paul Thacker 1054 Little Ruth Road Green Cove Springs, FL 32043	2.74 acres 1/7 of 19.19 acres	0.4728%
(b) D. Ralph Thacker 20021 Thacker Drive Boonsboro, MD 21713	2.74 acres 1/7 of 19.19 acres	0.4728%
(c) Roma Thacker Burk Heirs, Devisees, Successors or Assigns		
(c.1) Barbara Goldberg 7506 Redwood Country Road Orlando, FL 32835	1.37 acres 1/14 of 19.19 acres	0.2364%
(c.2) Sandra Drenner 8023 Chianti Drive Orlando, FL 32836	1.37 acres 1/14 of 19.19 acres	0.2364%
(d) Estil Thacker 1013 Kersey Lane Green Cove Springs, FL 32043	2.74 acres 1/7 of 19.19 acres	0.4728%
(e) Ronald Thacker 1013 Kersey Lane Green Cove Springs, FL 32043	2.74 acres 1/7 of 19.19 acres	0.4728%
(f) Sadie Thacker McDade 2298 Hidden Waters Drive East Green Cove Springs, FL 32043	2.74 acres 1/7 of 19.19 acres	0.4728%

Exhibit E
Unit VP8SGU4
Docket #VGOB 06-0321-1597
List of Conflicting Owners/Claimants that Require Escrow
(579.79 Acres)

	Acres in Unit	Percent of Unit
(g) Lucy Thacker Ashley 608 Salisbury Street China Grove, FL 28023	2.74 acres 1/7 of 19.19 acres	0.4728%
OR		
Amy Thacker Heirs, et al. (30.00 Acres Oil & Gas)	19.19 acres	3.3098%
(1) Amy Thacker Heirs, Devisees, Successors or Assigns		
(a) Elmer C. Thacker Heirs, Devisees, Successors or Assigns		
(a.1) Paul Thacker 1054 Little Ruth Road Green Cove Springs, FL 32043	2.40 acres 1/8 of 19.19 acres	0.4137%
(b) D. Ralph Thacker 20021 Thacker Drive Boonsboro, MD 21713	2.40 acres 1/8 of 19.19 acres	0.4137%
(c) Roma Thacker Burk Heirs, Devisees, Successors or Assigns		
(c.1) Barbara Goldberg 7506 Redwood Country Road Orlando, FL 32835	1.20 acres 1/16 of 19.19 acres	0.2069%
(c.2) Sandra Drenner 8023 Chianti Drive Orlando, FL 32836	1.20 acres 1/16 of 19.19 acres	0.2069%
(d) Estil Thacker 1013 Kersey Lane Green Cove Springs, FL 32043	2.40 acres 1/8 of 19.19 acres	0.4137%
(e) Ronald Thacker 1013 Kersey Lane Green Cove Springs, FL 32043	2.40 acres 1/8 of 19.19 acres	0.4137%
(f) Sadie Thacker McDade 2298 Hidden Waters Drive East Green Cove Springs, FL 32043	2.40 acres 1/8 of 19.19 acres	0.4137%
(g) Lucy Thacker Ashley 608 Salisbury Street China Grove, FL 28023	2.40 acres 1/8 of 19.19 acres	0.4137%
(h) Victoria Hagy	<i>Conveyed to Henry Hagy, et ux.</i>	
(h.1) Henry W. Hagy, et ux.	<i>Conveyed to CNX Gas Company</i>	
(h.1.1) CNX Gas Company LLC 1000 Consol Energy Drive Canonsburg, PA 15317	2.40 acres 1/8 of 19.19 acres	0.4137%

Exhibit E
Unit VP8SGU4
Docket #VGOB 06-0321-1597
List of Conflicting Owners/Claimants that Require Escrow
(579.79 Acres)

	Acres in Unit	Percent of Unit
<u>Tract #1R - 5.08 acres</u>		
<u>COAL OWNERSHIP</u>		
(1) Harrison-Wyatt, LLC OXY Tr 24 / Big Axe Tr 11 (336.00 acre tract) P.O. Box 11000 Danville, VA 24543	5.08 acres	0.8762%
<u>OIL & GAS OWNERSHIP</u>		
(1) Della Church Heirs, Devisees, Successors or Assigns (4.00 acres Surface, Oil & Gas)	5.08 acres	0.8762%
(a) Danny R. Church 1396 Laymantown Road Troutville, VA 24175	0.85 acres 1/6 of 5.08 acres	0.1460%
(b) Deborah K. Shephard Address Unknown	0.85 acres 1/6 of 5.08 acres	0.1460%
(d) Dorothy F. Church Address Unknown	0.85 acres 1/6 of 5.08 acres	0.1460%
(e) Donald J. Church Address Unknown	0.85 acres 1/6 of 5.08 acres	0.1460%
(f) Vickey J. Guffey 2289 Preston Mill Road Huddleston, VA 24104	0.85 acres 1/6 of 5.08 acres	0.1460%
<u>Tract #1U - 5.85 acres</u>		
<u>COAL OWNERSHIP</u>		
(1) Harrison-Wyatt, LLC OXY Tr 24 / Big Axe Tr 11 (336.00 acre tract) P.O. Box 11000 Danville, VA 24543	5.85 acres	1.0090%
<u>OIL & GAS OWNERSHIP</u>		
(1) Larry F. Hargett, et ux. 204 Baptist Valley Road Cedar Bluff, Va 24609	5.85 acres	1.0090%
<u>Tract #1V - 9.14 acres</u>		
<u>COAL OWNERSHIP</u>		
(1) Harrison-Wyatt, LLC OXY Tr 24 / Big Axe Tr 11 (336.00 acre tract) P.O. Box 11000 Danville, VA 24543	9.14 acres	1.5764%

Exhibit E
Unit VP8SGU4
Docket #VGOB 06-0321-1597
List of Conflicting Owners/Claimants that Require Escrow
(579.79 Acres)

	Acres in Unit	Percent of Unit
<u>OIL & GAS OWNERSHIP</u>		
(1) Ronnie E. Yates PO Box 1048 Vansant, VA 24656 <i>(Possible Bad Address - see comment)</i>	9.14 acres	1.5764%
<u>Tract #1BB - 0.06 acres</u>		
<u>COAL OWNERSHIP</u>		
(1) Harrison-Wyatt, LLC <i>OXY Tr 24 / Big Axe Tr 11 (336.00 acre tract)</i> P.O. Box 11000 Danville, VA 24543	0.06 acres	0.0103%
<u>OIL & GAS OWNERSHIP</u>		
Wanda C. Shortridge, et al. <i>(0.06 Acres Surface, Oil & Gas)</i>	0.06 acres	0.0103%
(1) Wanda C. Shortridge Rt.1 Box 95 Vansant, VA 24656	0.013 acres 2/9 of 0.06 acres	0.0023%
(2) Hassell B. Shortridge Heirs, Devisees, Successors or Assigns <i>Documentation Pending - Heirs Unknown</i>	0.007 acres 1/9 of 0.06 acres	0.0011%
(3) Cecil Shortridge Heirs, Devisees, Successors or Assigns		
(a) Blanche Shortridge 290 Stansbury Lane North Tazewell, VA 24630	0.007 acres 1/9 of 0.06 acres	0.0011%
(4) Ponzella Fields P.O. Box 433 Ephrata, PA 17522	0.007 acres 1/9 of 0.06 acres	0.0011%
(5) Viola Anderson Rt.2 Box 661 Vansant, VA 24656	0.007 acres 1/9 of 0.06 acres	0.0011%
(6) Marie Shortridge Boyd Heirs, Devisees, Successors or Assigns		
(a) Michael Boyd P.O. Box 738 Vansant, VA 24656	0.007 acres 1/9 of 0.06 acres	0.0011%
(7) Billy Gene Shortridge Heirs, Devisees, Successors or Assigns (1/9)		
(a) Mary Irene Shortridge 915 Redwood Drive Norcross, GA 30093	0.002 acres 1/36 of 0.06 acres	0.0003%
(b) Brenda Sue Shortridge Meadows P.O. Box 7 Mavisdale, VA 24627	0.002 acres 1/36 of 0.06 acres	0.0003%

Exhibit E
Unit VP88GU4
Docket #VGOB 06-0321-1597
List of Conflicting Owners/Claimants that Require Escrow
(579.79 Acres)

	Acres in Unit	Percent of Unit
(c) Billie Jo Shortridge Stilwell P.O. Box 414 Culpeper, VA 22701	0.002 acres 1/36 of 0.06 acres	0.0003%
(d) Teresa Annette George 5930 W. Andechs Summit Duluth, GA 30097	0.002 acres 1/36 of 0.06 acres	0.0003%
(8) Phyllis Sensenig 85 Vera Cruz Road Reinhold, PA 17589	0.007 acres 1/9 of 0.06 acres	0.0011%
(9) Linda Shortridge Heirs, Devisees, Successors or Assigns (1/9)		
(a) Mary Jane Shortridge Heirs, Devisees, Successors or Assigns (1/9)		
(a.1) Wanda C. Shortridge	See (1) above	

Tract #1CC - 0.06 acres

COAL OWNERSHIP

(1) Harrison-Wyatt, LLC OXY Tr 24 / Big Axe Tr 11 (336.00 acre tract) P.O. Box 11000 Danville, VA 24543	0.06 acres	0.0103%
--	------------	---------

OIL & GAS OWNERSHIP

Hassell B. Shortridge Heirs, et al. (0.06 Acre Surface, Oil & Gas)	0.06 acres	0.0103%
(1) Wanda C. Shortridge Rt. 1 Box 95 Vansant, VA 24656	0.013 acres 2/9 of 0.06 acres	0.0023%
(2) Hassell B. Shortridge Heirs, Devisees, Successors or Assigns <i>Documentation Pending - Heirs Unknown</i>	0.007 acres 1/9 of 0.06 acres	0.0011%
(3) Cecil Shortridge Heirs, Devisees, Successors or Assigns		
(a) Blanche Shortridge 290 Stansbury Lane North Tazewell, VA 24630	0.007 acres 1/9 of 0.06 acres	0.0011%
(4) Ponzella Fields P.O. Box 433 Ephrata, PA 17522	0.007 acres 1/9 of 0.06 acres	0.0011%
(6) Marie Shortridge Boyd Heirs, Devisees, Successors or Assigns		
(a) Michael Boyd P.O. Box 738 Vansant, VA 24656	0.007 acres 1/9 of 0.06 acres	0.0011%
(7) Billy Gene Shortridge Heirs, Devisees, Successors or Assigns (1/9)		
(a) Mary Irene Shortridge 915 Redwood Drive Norcross, GA 30093	0.002 acres 1/36 of 0.06 acres	0.0003%

Exhibit E
Unit VP8SGU4
Docket #VGOB 06-0321-1597
List of Conflicting Owners/Claimants that Require Escrow
(579.79 Acres)

	Acres in Unit	Percent of Unit
(b) Brenda Sue Shortridge Meadows P.O. Box 7 Mavisdale, VA 24627	0.002 acres 1/36 of 0.06 acres	0.0003%
(c) Billie Jo Shortridge Stilwell P.O. Box 414 Culpeper, VA 22701	0.002 acres 1/36 of 0.06 acres	0.0003%
(d) Teresa Annette George 5930 W. Andechs Summit Duluth, GA 30097	0.002 acres 1/36 of 0.06 acres	0.0003%
(8) Phyllis Sensenig 85 Vera Cruz Road Reinhold, PA 17569	0.007 acres 1/9 of 0.06 acres	0.0011%
(9) Linda Shortridge Heirs, Devisees, Successors or Assigns (1/9)		
(a) Mary Jane Shortridge Heirs, Devisees, Successors or Assigns (1/9)		
(a.1) Wanda C. Shortridge	See (1) above.	

Tract #3 - 3.34 acres

COAL OWNERSHIP

(1) Levisa Coal Company Tract 30 (51 Acre outsale of the 75.75 Acre Tract) c/o John C. Irvin 4710 Hunterwood Circle Richmond, TX 77406	3.34 acres	0.5761%
--	------------	---------

OIL & GAS OWNERSHIP

Gallie Looney, et al. (51.00 acre tract p/o 75.75 acre tract)	3.34 acres	0.5761%
(2) Henry J. Looney Heirs, Devisees, Successors or Assigns (5/9)		
(a) Gallie Looney Heirs, Devisees, Successors or Assigns (1/8)		
(a.1) Marvin H. Looney * 1235 N. Brookland Road Genesee, PA 16923	0.0716 acres 3/140 of 3.34 acres	0.0123%
(a.2) Henry W. Looney * 322 24th Street W. Huntington, WV 25704	0.0716 acres 3/140 of 3.34 acres	0.0123%
(a.3) Loretta Lee Trittipee * 9 High Street Brookeville, MD 20833	0.0716 acres 3/140 of 3.34 acres	0.0123%
(a.4) Bobby Gene Looney Heirs, Devisees, Successors or Assigns (1/56)		
* Died without issue, interest reverted to surviving siblings. Note: Larry Looney predeceased Bobby Looney and does not acquire any additional interest.		
(a.5) Beulah Fawn Holifield Weed * 24313 Hanson Road Laytonsville, MD 20882	0.0716 acres 3/140 of 3.34 acres	0.0123%

Exhibit E
Unit VP8SGU4
Docket #VGOB 06-0321-1597
List of Conflicting Owners/Claimants that Require Escrow
(579.79 Acres)

	Acres in Unit	Percent of Unit
(a.6) (Evelyn) Carol James * 183 Quarry Road Sparta, MO 65753	0.0716 acres 3/140 of 3.34 acres	0.0123%
(a.7) Larry Looney Heirs, Devisees, Successors or Assigns (1/56) - <i>Documentation Pending</i>		
(a.7.1) Mary Sue Looney Mills P.O. Box 142 Glen Haven, CO 80532-0142	0.0596 acres 1/56 of 3.34 acres	0.0103%
(b) Rosa Jane Looney Owens Heirs, Devisees, Successors or Assigns (1/8)		
(b.1) Hays Owens <i>Address Unknown</i>	0.1392 acres 1/24 of 3.34 acres	0.0240%
(b.2) Holly Owens <i>Address Unknown</i>	0.1392 acres 1/24 of 3.34 acres	0.0240%
(b.3) Claude Owens Heirs, Devisees, Successors or Assigns (1/24)		
(b.3.1) Randy Kyle Owens <i>Address Unknown</i>	0.0348 acres 1/96 of 3.34 acres	0.0060%
(b.3.2) Dennis Slade Owens <i>Address Unknown</i>	0.0348 acres 1/96 of 3.34 acres	0.0060%
(b.3.3) Gary Allen Owens <i>Address Unknown</i>	0.0348 acres 1/96 of 3.34 acres	0.0060%
(b.3.4) Danny Owens <i>Address Unknown</i>	0.0348 acres 1/96 of 3.34 acres	0.0060%
(c) Heda (Hettie) Looney Maynard Heirs, Devisees, Successors or Assigns (1/8)		
(c.1) Charles Ronnie Maynard P.O. Box 57 Raccoon, KY 41557	0.0522 acres 1/64 of 3.34 acres	0.0090%
(c.2) Nancy Jane Smith 198 Fifty-Eight Branch Raccoon, KY 41557	0.0522 acres 1/64 of 3.34 acres	0.0090%
(c.3) Ida Gaye Smith 192 Fifty-Eight Branch Raccoon, KY 41557	0.0522 acres 1/64 of 3.34 acres	0.0090%
(c.4) Clara Hope Meade 1424 Layman View Way New Market, TN 37820	0.0522 acres 1/64 of 3.34 acres	0.0090%
(c.5) Billy Maynard <i>Deceased - Documentation Pending - Heirs Unknown</i>	0.0522 acres 1/64 of 3.34 acres	0.0090%
(c.6) Marion Maynard P.O. Box 267 Lewisburg, OH 45338	0.0522 acres 1/64 of 3.34 acres	0.0090%
(c.7) Geraldine Maynard Collins P.O. Box 155 New Madison, OH 45346	0.0522 acres 1/64 of 3.34 acres	0.0090%

Exhibit E
Unit VP8SGU4
Docket #VGOB 06-0321-1597
List of Conflicting Owners/Claimants that Require Escrow
(579.79 Acres)

	Acres in Unit	Percent of Unit
(c.8) Henry Jefferson Todge Maynard Heirs, Devisees, Successors or Assigns (1/84)		
(c.8.1) Diana Thacker 130 Angela Street Pikeville, KY 41501	0.0174 acres 1/192 of 3.34 acres	0.0030%
(c.8.2) Douglas Maynard 1003 Palmetto Drive Richmond, KY 40475	0.0174 acres 1/192 of 3.34 acres	0.0030%
(c.8.3) John P. Maynard Heirs, Devisees, Successors or Assigns (1/192) - <i>Documentation Pending</i>		
(c.8.3.1) Karen Maynard 6828 Zebulon Highway Pikeville, KY 41501	0.0087 acres 1/384 of 3.34 acres	0.0015%
(c.8.3.2) Jill Maynard Address Unknown	0.0087 acres 1/384 of 3.34 acres	0.0015%
(d) Victoria Looney Hagy Heirs, Devisees, Successors or Assigns (1/8)		
(d.1) Don Hagy Heirs, Devisees, Successors or Assigns (1/8)		
(d.1.1) Henry W. Hagy Heirs, Devisees, Successors or Assigns (19/1008)		
(d.1.1) Beverly Hagy P. O. Box 448 Greenwood, FL 32443	0.0630 acres 19/1008 of 3.34 acres	0.0109%
(d.1.2) William R. Hagy 20963 Chatham Court Abingdon, VA 24210-1682	0.0630 acres 19/1008 of 3.34 acres	0.0109%
(d.1.3) Dennis Hagy 36 Buck Oak Lane White Haven, PA 18661	0.0630 acres 19/1008 of 3.34 acres	0.0109%
(d.1.4) Frank Hagy 118 Max Lane Galax, VA 24333	0.0630 acres 19/1008 of 3.34 acres	0.0109%
(d.1.5) Joyce A. Morris Box 464 Loyall, KY 40854	0.0630 acres 19/1008 of 3.34 acres	0.0109%
(d.1.6) Betty Hagy Alcartan 6431 Hill Creek Drive San Antonio, TX 78256	0.0630 acres 19/1008 of 3.34 acres	0.0109%

Exhibit E
Unit VP8SGU4
Docket #VGOB 06-0321-1597
List of Conflicting Owners/Claimants that Require Escrow
(579.79 Acres)

	Acres in Unit	Percent of Unit
(d.1.7) Vernon Church Heirs, Devisees, Successors or Assigns (1/84)		
(d.1.7.1) Della Church Heirs, Devisees, Successors or Assigns (1/84)		
(d.1.7.1.1) Danny R. Church 1396 Laymantown Road Troutville, VA 24175	0.0066 acres 1/504 of 3.34 acres	0.0011%
(d.1.7.1.2) Deborah K. Sheperd Address Unknown	0.0066 acres 1/504 of 3.34 acres	0.0011%
(d.1.7.1.3) Martha G. Keen 2120 Contrary Creek Rd Raven, VA 24639	0.0066 acres 1/504 of 3.34 acres	0.0011%
(d.1.7.1.4) Dorothy F. Church Address Unknown	0.0066 acres 1/504 of 3.34 acres	0.0011%
(d.1.7.1.5) Donald J. Church Address Unknown	0.0066 acres 1/504 of 3.34 acres	0.0011%
(d.1.7.1.6) Vickie Guffey 2289 Preston Mill Road Huddleston, VA 24104	0.0066 acres 1/504 of 3.34 acres	0.0011%
(e) Joseph Robert Looney Heirs, Devisees, Successors or Assigns (1/72)		
	<i>Updated Title changed the interest of these Heirs</i>	
(e.1) Cora S. Looney Heirs, Devisees, Successors or Assigns (1/216)		
(e.1.1) Dora Childress Heirs, Devisees, Successor or Assigns (1/1296)		
(e.1.1.a) Linda Fern Stem 280 Shagbark Ridge Lane Winchester, VA 22602	0.0005 acres 1/6480 of 3.34 acres	0.0001%
(e.1.1.b) Ralph Childress HC 65 Box 971 Rowe, VA 24646	0.0005 acres 1/6480 of 3.34 acres	0.0001%
(e.1.1.c) Firl Childress P.O. Box 971 Raven, VA 24639	0.0005 acres 1/6480 of 3.34 acres	0.0001%
(e.1.1.d) Edward Childress P.O. Box 1204 Honaker, VA 24260	0.0005 acres 1/6480 of 3.34 acres	0.0001%
(e.1.1.e) Bufford Childress 520 NE 130th Seattle, WA 98125	0.0005 acres 1/6480 of 3.34 acres	0.0001%
(e.1.2) Terry Short Address Unknown	0.0026 acres 1/1296 of 3.34 acres	0.0004%
(e.1.3) Ellis Short Address Unknown	0.0026 acres 1/1296 of 3.34 acres	0.0004%

Exhibit E
Unit VP8SGU4
Docket #VGOB 06-0321-1597
List of Conflicting Owners/Claimants that Require Escrow
(579.79 Acres)

	Acres in Unit	Percent of Unit
(e.1.4) Cecil Short <i>Address Unknown</i>	0.0026 acres 1/1296 of 3.34 acres	0.0004%
(e.1.5) Effie Houchins <i>Address Unknown</i>	0.0026 acres 1/1296 of 3.34 acres	0.0004%
(e.1.6) Shirley Meadows <i>Address Unknown</i>	0.0026 acres 1/1296 of 3.34 acres	0.0004%
(e.2) Rachel Sweeten Heirs, Devisees, Successors or Assigns (1/540)		
(e.2.1) Betty G. Burke 14531 Old Jonesboro Road Bristol, VA 24202	0.0012 acres 1/2700 of 3.34 acres	0.0002%
(e.2.2) Jack R. Keen 279 Townview Road Lebanon, VA 24266	0.0012 acres 1/2700 of 3.34 acres	0.0002%
(e.2.3) Benny R. Keen 232 Collinwood Drive Bristol, TN 37620	0.0012 acres 1/2700 of 3.34 acres	0.0002%
(e.2.4) Robert C. Keen 520 Westland Circle Salem, VA 24153	0.0012 acres 1/2700 of 3.34 acres	0.0002%
(e.2.5) Sylvia K. Ratliff P. O. Box 330 Cedar Bluff, VA 24609	0.0012 acres 1/2700 of 3.34 acres	0.0002%
(e.3) Monnie Wilson 1904 Ireland Drive Leander, TX 78641-2836	0.0062 acres 1/540 of 3.34 acres	0.0011%
(e.4) Ollie Fay Looney Adhizer Heirs, Devisees, Successors or Assigns (1/540) - <i>Documentation Pending</i>		
(e.4.1) Karla Lankins 9899 SW 170 Street Miami, FL 33157-4332	0.0062 acres 1/540 of 3.34 acres	0.0011%
(e.5) Theodore I. Looney Heirs, Devisees, Successors or Assigns (1/540) - <i>Documentation Pending</i>		
(e.5.1) Michael Joseph Looney PO Box 322 Perry Point, MD 21902	0.0031 acres 1/1080 of 3.34 acres	0.0005%
(e.5.2) David Scott Looney 817 Tafh Street Sidney, OH 45365-2543	0.0031 acres 1/1080 of 3.34 acres	0.0005%
(e.6) Bradley Miles Looney Heirs, Devisees, Successors or Assigns (1/540)	<i>Predeceased J. R. Looney</i>	
(e.6.1) Brady M. Looney, II 1039 Gem Stone Grundy, VA 24614	0.0015 acres 1/2160 of 3.34 acres	0.0003%

Exhibit E
Unit VP8SGU4
Docket #VGOB 06-0321-1597
List of Conflicting Owners/Claimants that Require Escrow
(579.79 Acres)

	Acres in Unit	Percent of Unit
(e.6.2) Alice Catherine Christian 6344 Slate Creek Road Grundy, VA 24614	0.0015 acres 1/2160 of 3.34 acres	0.0003%
(e.6.3) Karen Joyce Looney 1833 Highway 252 Belton, SC 29627	0.0015 acres 1/2160 of 3.34 acres	0.0003%
(e.6.4) Brian Anthony Looney 3946 Bull Creek Grundy, VA 24614	0.0015 acres 1/2160 of 3.34 acres	0.0003%
(f) Ida Looney Scott Heirs, Devisees, Successors or Assigns (1/72)	<i>Life Estate of Will Scott is extinguished (died prior to 1963)</i>	
(f.1) Will Scott	<i>Life Estate is extinguished (died prior to 1963)</i>	
(f.2) Juanita Scott Thompson 1209 Burning Fork Road Pikeville, KY 41501	0.0464 acres 1/72 of 3.34 acres	0.0080%
(g) Sarah Amanda Looney Owens Heirs, Devisees, Successors or Assigns (1/72)		
(g.1) Geneva Owens Kersey 1022 Kersey Road Green Cove Springs, FL 32043	0.0052 acres 1/648 of 3.34 acres	0.0009%
(g.2) Maxie Fuller Heirs, Devisees, Successors or Assigns (1/648)		
(g.2.1) Danny Fuller Heirs, Devisees, Successors or Assigns (1/2592)		
(g.2.1.a) Stacy Fuller 118 Bonova Place Palatka, FL 32177	0.0013 acres 1/2592 of 3.34 acres	0.0002%
(g.2.2) Allison Fuller 185 Reaves Avenue Interlachen, FL 32148	0.0039 acres 1/864 of 3.34 acres	0.0007%
(g.3) Wedith Shammami 4546 Fairway Ridge West Bloomfield, MI 48323	0.0052 acres 1/648 of 3.34 acres	0.0009%
(g.4) Clarence Owens Heirs, Devisees, Successors or Assigns (1/648) - <i>Documentation Pending.</i>		
(g.4.1) Barbara A. Spencer 1285-B Lovett Road Orange Park, FL 32065	0.0017 acres 1/1944 of 3.34 acres	0.0003%
(g.4.2) Johnny Owens 13427 Beall Avenue Jacksonville, FL 32218	0.0017 acres 1/1944 of 3.34 acres	0.0003%
(g.4.3) Harold B. Owens 4946 Highway 17 South Green Cove Springs, FL 32043	0.0017 acres 1/1944 of 3.34 acres	0.0003%

Exhibit E
Unit VP8SGU4
Docket #VGOB 06-0321-1597
List of Conflicting Owners/Claimants that Require Escrow
(579.79 Acres)

	Acres in Unit	Percent of Unit
(g.5) Billy Owens Rt.1 Box 72 Vansant, VA 24656	0.0052 acres 1/648 of 3.34 acres	0.0009%
(g.6) James Eurcele Owens Heirs, Devisees, Successors or Assigns (1/648) - <i>Documentation Pending</i>		
(g.6.1) Edith Owens Rt.1 Box 70 Vansant, VA 24656	0.0052 acres 1/648 of 3.34 acres	0.0009%
(g.7) Mary Fuller Rt.2 Box 287C Grundy, VA 24614	0.0052 acres 1/648 of 3.34 acres	0.0009%
(g.8) Dolly Owens P.O. Box 45 Oakwood, VA 24631 <i>Bad Address - No Updated Information</i>	0.0052 acres 1/648 of 3.34 acres	0.0009%
(g.9) Virgil Owens Heirs, Devisees, Successors or Assigns (1/648) - <i>Documentation Pending</i>		
(g.9.1) Lucinda Owens Heirs, Devisees, Successors or Assigns - <i>Documentation Pending</i>		
(g.9.1.a) Wesley Owens P.O. Box 684 Oakwood, VA 24631	0.0026 acres 1/1296 of 3.34 acres	0.0004%
(g.9.1.b) Shirley Vandyke Owens P.O. Box 684 Oakwood, VA 24631	0.0026 acres 1/1296 of 3.34 acres	0.0004%
(h) D. Ralph Thacker 20021 Thacker Drive Boonsboro, MD 21713	0.0464 acres 1/72 of 3.34 acres	0.0080%

Tract #4 - 4.01 acres

COAL OWNERSHIP

Edna L. Keene Heirs, Devisees,
Successors or Assigns (*portions of a 27.32 acre tract*)
Documentation Pending

(1) Pearl H. Keene, et al	4.01 acres	0.6916%
(a) Billy E. Keene Heirs, Devisees, Successors or Assigns (1/2)		
(a.1) Pearl H. Keene 672 Seven Lakes North West End, NC 27376	2.01 acres 1/2 of 4.01 acres	0.3458%
(b) Elizabeth K. Adams Heirs, Devisees, Successors or Assigns (1/2)		
(b.1) Howard Adams, III 632 Town Center Drive Joppa, MD 21085	0.50 acres 1/8 of 4.01 acres	0.0865%

Exhibit E
Unit VP8SGU4
Docket #VGOB 06-0321-1597
List of Conflicting Owners/Claimants that Require Escrow
(579.79 Acres)

	Acres in Unit	Percent of Unit
(a) Mary Irene Shortridge 915 Redwood Drive Norcross, GA 30093	0.12 acres 1/36 of 4.29 acres	0.0206%
(b) Brenda Sue Shortridge Meadows P.O. Box 7 Mavisdale, VA 24627	0.12 acres 1/36 of 4.29 acres	0.0206%
(c) Billie Jo Shortridge Stilwell P.O. Box 414 Culpeper, VA 22701	0.12 acres 1/36 of 4.29 acres	0.0206%
(d) Teresa Annette George 5930 W. Andechs Summit Duluth, GA 30097	0.12 acres 1/36 of 4.29 acres	0.0206%
(8) Phyllis Sensenig 85 Vera Cruz Road Reinhold, PA 17569	0.48 acres 1/9 of 4.29 acres	0.0822%
(9) Linda Shortridge Heirs, Devisees, Successors or Assigns (1/9)		
(a) Mary Jane Shortridge Heirs, Devisees, Successors or Assigns (1/9)		
(a.1) Wanda C. Shortridge	See (1) above.	

Tract #5B - 47.46 acres

COAL OWNERSHIP

(1) Harrison-Wyatt, LLC OXY Tr 23 / Big Axe Tr 30 (900.00 acre tract) P.O. Box 11000 Danville, VA 24543	47.46 acres	8.1857%
--	-------------	---------

OIL & GAS OWNERSHIP

(1) Donna Adkins Box 267 7417 Boyds Ridge Road Vansant, VA 24656 (47.25 acre SOG tract - previously Carrie Tiller)	47.46 acres	8.1857%
--	-------------	---------

Tract #5C - 0.41 acres

COAL OWNERSHIP

(1) Harrison-Wyatt, LLC OXY Tr 23 / Big Axe Tr 30 (900.00 acre tract) P.O. Box 11000 Danville, VA 24543	0.41 acres	0.0707%
--	------------	---------

OIL & GAS OWNERSHIP

(1) Tolbert Adkins, et ux. Box 267 Vansant, VA 24656 (0.41 C. acre SOG tract)	0.41 acres	0.0707%
--	------------	---------

Exhibit E
Unit VP8SGU4
Docket #VGOB 06-0321-1597
List of Conflicting Owners/Claimants that Require Escrow
(579.79 Acres)

	Acres in Unit	Percent of Unit
<u>Tract #5D - 3.15 acres</u>		
<u>COAL OWNERSHIP</u>		
(1) Harrison-Wyatt, LLC OXY Tr 23 / Big Axe Tr 30 (900.00 acre tract) P.O. Box 11000 Danville, VA 24543	3.15 acres	0.5433%
<u>OIL & GAS OWNERSHIP</u>		
(1) Lonnie Nunley Box 267 Vansant, VA 24656 (3.05 acre SOG tract)	3.15 acres	0.5433%
<u>Tract #5E - 15.67 acres</u>		
<u>COAL OWNERSHIP</u>		
(1) Harrison-Wyatt, LLC OXY Tr 23 / Big Axe Tr 30 (900.00 acre tract) P.O. Box 11000 Danville, VA 24543	15.67 acres	2.7027%
<u>OIL & GAS OWNERSHIP</u>		
(1) Lawrence Jackson P.O. Box 376 Vansant, VA 24656 (19.50 acre SOG tract)	15.67 acres	2.7027%
<u>Tract #5F - 5.90 acres</u>		
<u>COAL OWNERSHIP</u>		
(1) Harrison-Wyatt, LLC OXY Tr 23 / Big Axe Tr 30 (900.00 acre tract) P.O. Box 11000 Danville, VA 24543	5.90 acres	1.0176%
<u>OIL & GAS OWNERSHIP</u>		
(1) Lawrence Jackson, et ux P.O. Box 376 Vansant, VA 24656 (p/o 7.75 acre SOG tract)	5.90 acres	1.0176%
<u>Tract #5G - 15.71 acres</u>		
<u>COAL OWNERSHIP</u>		
(1) Harrison-Wyatt, LLC OXY Tr 23 / Big Axe Tr 30 (900.00 acre tract) P.O. Box 11000 Danville, VA 24543	15.71 acres	2.7096%

Exhibit E
Unit VP8SGU4
Docket #VGOB 06-0321-1597
List of Conflicting Owners/Claimants that Require Escrow
(579.79 Acres)

	Acres in Unit	Percent of Unit
<u>OIL & GAS OWNERSHIP</u>		
(1) Alvin W. Cox, et ux P.O. Box 462 Vansant, VA 24656 <i>(previously Omar Cox - Now split into two tract with different owners - New Tract #5V)</i>	15.71 acres	2.7096%
<u>Tract #5H - 0.26 acres</u>		
<u>COAL OWNERSHIP</u>		
(1) Harrison-Wyatt, LLC OXY Tr 23 / Big Axe Tr 30 (900.00 acre tract) P.O. Box 11000 Danville, VA 24543	0.26 acres	0.0448%
<u>OIL & GAS OWNERSHIP</u>		
(1) Alvin W. Cox, et ux. P.O. Box 462 Vansant, VA 24656 <i>(p/o 1.00 acre SOG tract)</i>	0.26 acres	0.0448%
<u>Tract #5I - 23.29 acres</u>		
<u>COAL OWNERSHIP</u>		
(1) Harrison-Wyatt, LLC OXY Tr 23 / Big Axe Tr 30 (900.00 acre tract) P.O. Box 11000 Danville, VA 24543	23.29 acres	4.0170%
<u>OIL & GAS OWNERSHIP</u>		
(1) Bobby Henry Craig Jackson, et al. <i>(35.00 acre SOG Tract)</i>	23.29 acres	4.0170%
(a) Bobby H.C. Jackson and Tracy Jackson ** P.O. Box 872 Lester Prairie, MN 55354	23.29 acres	4.0170%
** NOTE: Joint Tenants with Rights of Survivorship		
(b) Lawrence Jackson P.O. Box 376 Vansant, VA 24656	<i>Ownership subject to a Life Estate reservation</i>	
<u>Tract #5J - 26.85 acres</u>		
<u>COAL OWNERSHIP</u>		
(1) Harrison-Wyatt, LLC OXY Tr 23 / Big Axe Tr 30 (900.00 acre tract) P.O. Box 11000 Danville, VA 24543	26.85 acres	4.6310%
<u>OIL & GAS OWNERSHIP</u>		
(1) Bobby Henry Craig Jackson, et al. <i>(46.64 acre SOG Tract)</i>	26.85 acres	4.6310%

Exhibit E
Unit VP8SGU4
Docket #VGOB 06-0321-1597
List of Conflicting Owners/Claimants that Require Escrow
(579.79 Acres)

	Acres In Unit	Percent of Unit
(a) Bobby H.C. Jackson and Tracy Jackson ** P.O. Box 872 Lester Prairie, MN 55354	26.85 acres	4.6310%
<i>** NOTE: Joint Tenants with Rights of Survivorship</i>		
(b) Lawrence Jackson P.O. Box 376 Vansant, VA 24656	<i>Ownership subject to a Life Estate reservation</i>	

Tract #5K - 0.77 acres

COAL OWNERSHIP

(1) Harrison-Wyatt, LLC OXY Tr 23 / Big Axe Tr 30 (900.00 acre tract) P.O. Box 11000 Danville, VA 24543	0.77 acres	0.1328%
--	------------	---------

OIL & GAS OWNERSHIP

Michael D. Tiller, et al. <i>(Conveyance from Tölbert & Donna Adkins, DB 443-567)</i>	0.77 acres	0.1328%
(1) Michael D. Tiller P.O. Box 267 Vansant, VA 24656	0.385 acres 1/2 of 0.77 acres	0.0664%
(2) Douglas P. Adkins P.O. Box 267 Vansant, VA 24656	0.385 acres 1/2 of 0.77 acres	0.0664%

Tract #5L - 0.33 acres

COAL OWNERSHIP

(1) Harrison-Wyatt, LLC OXY Tr 23 / Big Axe Tr 30 (900.00 acre tract) P.O. Box 11000 Danville, VA 24543	0.33 acres	0.0569%
--	------------	---------

OIL & GAS OWNERSHIP

(1) Donald Ramey, et ux. P.O. Box 485 Vansant, VA 24656	0.33 acres	0.0569%
---	------------	---------

Tract #5M - 0.44 acres

COAL OWNERSHIP

(1) Harrison-Wyatt, LLC OXY Tr 23 / Big Axe Tr 30 (900.00 acre tract) P.O. Box 11000 Danville, VA 24543	0.44 acres	0.0759%
--	------------	---------

OIL & GAS OWNERSHIP

Naydene Bailey, et al.	0.44 acres	0.0759%
------------------------	------------	---------

Exhibit E
Unit VP8SGU4
Docket #VGOB 06-0321-1597
List of Conflicting Owners/Claimants that Require Escrow
(579.79 Acres)

	Acres in Unit	Percent of Unit
(1) Naydene Bailey 931 Greengate Drive Lebanon, OH 45036	<i>By deed dated 4/1/85 Naydene Bailey was conveyed and upon her death the Remainder interest was conveyed to Thomas Bailey, Jamie Bailey, Rhonda Bailey; DBA</i>	
(2) Thomas Bailey 931 Greengate Drive Lebanon, OH 45036	0.15 acres 1/3 of 0.44 acres	0.0253%
(3) Jamie Bailey 931 Greengate Drive Lebanon, OH 45036	0.15 acres 1/3 of 0.44 acres	0.0253%
(4) Rhonda Bailey 931 Greengate Drive Lebanon, OH 45036	0.15 acres 1/3 of 0.44 acres	0.0253%

Tract #5N - 0.32 acres

COAL OWNERSHIP

(1) Harrison-Wyatt, LLC OXY Tr 23 / Big Axe Tr 30 (900.00 acre tract) P.O. Box 11000 Danville, VA 24543	0.32 acres	0.0552%
--	------------	---------

OIL & GAS OWNERSHIP

Ida R. Tiller, et al. <i>(Deed of Gift (DB 379-91) from Larry H. & Irene M. Tiller)</i>	0.32 acres	0.0552%
(1) Ida Rosalee Tiller c/o Tracy Tiller Rt.2 Box 655 Vansant, VA 24656	0.16 acres 1/2 of 0.32 acres	0.0276%
(2) Tracy Tiller Rt.2 Box 655 Vansant, VA 24656	0.16 acres 1/2 of 0.32 acres	0.0276%
(3) Larry H. & Irene M. Tiller	<i>Reserved a Life Estate</i>	

Tract #5O - 2.03 acres

COAL OWNERSHIP

(1) Harrison-Wyatt, LLC OXY Tr 23 / Big Axe Tr 30 (900.00 acre tract) P.O. Box 11000 Danville, VA 24543	2.03 acres	0.3501%
--	------------	---------

OIL & GAS OWNERSHIP

(1) Eugene Yates Heirs, devisees, Successors or Assigns		
(a) Betty Yates P.O. Box 735 Vansant, VA 24656	2.03 acres	0.3501%

Exhibit E
Unit VP8SGU4
Docket #VGOB 06-0321-1597
List of Conflicting Owners/Claimants that Require Escrow
(579.79 Acres)

	Acres in Unit	Percent of Unit
<u>Tract #5P - 2.01 acres</u>		
<u>COAL OWNERSHIP</u>		
(1) Harrison-Wyatt, LLC OXY Tr 23 / Big Axe Tr 30 (900.00 acre tract) P.O. Box 11000 Danville, VA 24543	2.01 acres	0.3467%
<u>OIL & GAS OWNERSHIP</u>		
(1) Eugene Yates Heirs, Devisees, Successors or Assigns		
(a) Betty Yates Box 735 Vansant, VA 24656	2.01 acres	0.3467%
<u>Tract #5V - 8.27 acres</u>		
<u>COAL OWNERSHIP</u>		
(1) Harrison-Wyatt, LLC OXY Tr 29 / Big Axe Tr 30 (900.00 acre tract) P.O. Box 11000 Danville, VA 24543	8.27 acres	1.4264%
<u>OIL & GAS OWNERSHIP</u>		
(1) Jimmy Douglas Cox, et ux. PO Box 764 Pounding Mill, VA 24637 <i>(previously Omar Cox - Now split into two tract with different owners - Was previously a p/o Tract #5G)</i>	8.27 acres	1.4264%
<u>Tract #6 - 7.34 acres</u>		
<u>COAL OWNERSHIP</u>		
Edna L. Keene Heirs, Devisees, Successors or Assigns <i>(p/o a 30.50 acre tract)</i> <i>Documentation Pending</i> <i>(Cont Below Tiller Seam)</i>		
(1) Pearl H. Keene, et al.	7.34 acres	1.2660%
(a) Billy E. Keene Heirs, Devisees, Successors or Assigns (3/8)		
(a.1) Pearl H. Keene 672 Seven Lakes North West End, NC 27376	0.92 acres 1/8 of 7.34 acres	0.1582%
(a.2) Billy E. Keene 9707 Chriesman Way Missouri City, TX 77459	0.92 acres 1/8 of 7.34 acres	0.1582%
(a.3) Beverly Stephenson 55670 WCR 77 Grover, CO 80728-9644	0.92 acres 1/8 of 7.34 acres	0.1582%
(b) Elizabeth K. Adams Heirs, Devisees, Successors or Assigns (5/8)		
(b.1) Howard Adams, III 632 Town Center Drive Joppa, MD 21085	1.15 acres 5/32 of 7.34 acres	0.1978%

Exhibit E
Unit VP8SGU4
Docket #VGOB 06-0321-1597
List of Conflicting Owners/Claimants that Require Escrow
(579.79 Acres)

	Acres in Unit	Percent of Unit
(b.2) Bryan Adams 6 Ridgecliff Court Kingsville, MD 21087	1.15 acres 5/32 of 7.34 acres	0.1978%
(b.3) Cathy Rakowski 3871 Earl L. Cone Road Morgantown, WV 26508	1.15 acres 5/32 of 7.34 acres	0.1978%
(b.4) David Adams 5501 Sweet Air Road Baldwin, MD 21013	1.15 acres 5/32 of 7.34 acres	0.1978%
<u>OIL & GAS OWNERSHIP</u>		
(1) CNX Gas Company LLC 1000 Consol Energy Drive Canonsburg, PA 15317 <i>(Previously Island Creek Coal Company)</i>	7.34 acres	1.2660%

Tract #8 - 2.26 acres

COAL OWNERSHIP

*Geo. W. Mullins Heirs, Devisees,
Successors or Assigns (39.00 acre Coal tract - WB 3/356)*

T.R. Mullins, et al.	2.26 acres	0.3898%
(1) Theodore A. Mullins, Sr. Heirs, Devisees, Successors or Assigns (1/3)	<i>Died Intestate</i>	
(a) Mildred C. Mullins Heirs, Devisees, Successors or Assigns (1/9)	<i>(aka Beulah M. Mullins - Devised her 1/9th interest)</i>	
(b) Theodore Roosevelt Mullins, Jr. Successors or Assigns (1/9)		
(b.1) Marilyn Mullins 19107 Park Place Blvd. Eustis, FL 32736	0.084 acres 1/27 of 2.26 acres	0.0144%
(b.2) Theodore Blaine Mullins 1550 Summit Drive Charleston, WV 25302	0.084 acres 1/27 of 2.26 acres	0.0144%
(b.3) Cornelia Maurice Mullins P.O. Box 51 Clendenin, WV 25045	0.084 acres 1/27 of 2.26 acres	0.0144%
(c) Sandra Gerende (1/9 + 1/9 = 2/9) 303 Barbour Road Unit 901 Morehead City, NC 28557	0.502 acres 2/9 of 2.26 acres	0.0866%
(2) John L. Mullins, Sr. Heirs, Devisees, Successors or Assigns (1/3)		

Exhibit E
Unit VP8SGU4
Docket #VGOB 06-0321-1597
List of Conflicting Owners/Claimants that Require Escrow
(579.79 Acres)

	Acres in Unit	Percent of Unit
(a) George W. Mullins, Sr. 315 Evergreen Hills Road Cottageville WV 25239	0.188 acres 1/12 of 2.26 acres	0.0325%
(b) Joann Barker Heirs, Devisees, Successors or Assigns		
(b.1) Robert Barker 176 Hawkcrest Court Debary, FL 32967-7059	0.188 acres 1/12 of 2.26 acres	0.0325%
(c) John L. Mullins, Jr. Heirs, Devisees, Successors or Assigns (1/12)		
(c.1) Stephanie Mullins-Williams 1701 Sir John Court Orlando, FL 32837	0.047 acres 1/48 of 2.26 acres	0.0081%
(c.2) John David Mullins 2209 Falls Circle Vero Beach, FL 32967	0.047 acres 1/48 of 2.26 acres	0.0081%
(c.3) Barndon Overton Mullins 2736 Tolman Avenue, SE Palm Bay, FL 32909	0.047 acres 1/48 of 2.26 acres	0.0081%
(c.4) Heather L. Dawson 2016 Neveah Street NW Palm Bay, FL 32907	0.047 acres 1/48 of 2.26 acres	0.0081%
(d) Thomas L. Mullins 1394 Poca River Road South Poca, WV 25159	0.188 acres 1/12 of 2.26 acres	0.0325%
(3) Augustus C. Mullins Heirs, Devisees, Successors or Assigns (1/3)		
(a) Madeline Mullins Heirs, Devisees, Successors or Assigns (1/3)		
(a.1) Madeline Hunt 28809 Bennington Drive Wesley Chapel, FL 33544	0.753 acres 1/3 of 2.26 acres	0.1299%

OIL & GAS OWNERSHIP

(1) Bobby Henry Craig Jackson, et al. <i>(p/o 16.64 acre SOG Tract)</i>	2.26 acres	0.3898%
(a) Bobby H.C. Jackson and Tracy Jackson ** P.O. Box 872 Lester Prairie, MN 55354	2.26 acres	0.3898%

** NOTE: *Joint Tenants with Rights of Survivorship*

(b) Lawrence Jackson P O. Box 376 Vansant, VA 24656	<i>Ownership subject to a Life Estate reservation</i>	
---	---	--

TOTAL TO BE ESCROWED:

Acreage in Unit	313.13	
Percentage of Unit		54.0077%

Exhibit EE
Unit VP8SGU4
Docket #VGOB 06-0321-1597
List of all Conflicting Owners/Claimants with CBM Royalty Deeds or Royalty Division Agreements
(579.79 Acres)

	Acres in Unit	Percent of Unit
<u>Tract #1A - 5.81 acres</u>		
<u>COAL OWNERSHIP</u>		
(1) Harrison-Wyatt, LLC OXY Tr 24 / Big Axe Tr 11 (336.00 acre tract) P.O. Box 11000 Danville, VA 24543	5.81 acres	1.0021%
<u>OIL & GAS OWNERSHIP</u>		
(1) Russell W. Gambill 974 Vannoy Road Millers Creek, NC 28651	5.81 acres	1.0021%
<u>Tract #1B - 25.19 acres</u>		
<u>COAL OWNERSHIP</u>		
(1) Harrison-Wyatt, LLC OXY Tr 24 / Big Axe Tr 11 (336.00 acre tract) P.O. Box 11000 Danville, VA 24543	25.19 acres	4.3447%
<u>OIL & GAS OWNERSHIP</u>		
(1) Arch Boyd, et ux. P.O. Box 596 Newport, NC 28570	25.19 acres	4.3447%
<u>Tract #1D - 13.25 acres</u>		
<u>COAL OWNERSHIP</u>		
(1) Harrison-Wyatt, LLC OXY Tr 24 / Big Axe Tr 11 (336.00 acre tract) P.O. Box 11000 Danville, VA 24543	13.25 acres	2.2853%
<u>OIL & GAS OWNERSHIP</u>		
(1) Teresa Kinser P.O. Box 545 Keen Mountain, VA 24624	13.25 acres	2.2853%
<u>Tract #1F - 33.02 acres</u>		
<u>COAL OWNERSHIP</u>		
(1) Harrison-Wyatt, LLC OXY Tr 24 / Big Axe Tr 11 (336.00 acre tract) P.O. Box 11000 Danville, VA 24543	33.02 acres	5.6952%
<u>OIL & GAS OWNERSHIP</u>		
(1) CNX Gas Company LLC 1000 Consol Energy Drive Canonsburg, PA 15317	33.02 acres	5.6952%

Exhibit EE
Unit VP8SGU4
Docket #VGOB 06-0321-1597
List of all Conflicting Owners/Claimants with CBM Royalty Deeds or Royalty Division Agreements
(579.79 Acres)

	Acres in Unit	Percent of Unit
<u>Tract #1H - 0.92 acres</u>		
<u>COAL OWNERSHIP</u>		
(1) Harrison-Wyatt, LLC OXY Tr 24 / Big Axe Tr 11 (336.00 acre tract) P.O. Box 11000 Danville, VA 24543	0.92 acres	0.1587%
<u>OIL & GAS OWNERSHIP</u>		
(1) Martha S. Owens P.O. Box 948 Vansant, VA 24656	0.92 acres	0.1587%
<u>Tract #1N - 12.88 acres</u>		
<u>COAL OWNERSHIP</u>		
(1) Harrison-Wyatt, LLC OXY Tr 24 / Big Axe Tr 11 (336.00 acre tract) P.O. Box 11000 Danville, VA 24543	12.88 acres	2.2215%
<u>OIL & GAS OWNERSHIP</u>		
Hassell B. Shortridge Heirs, et al. (15.00 Acre Surface, Oil & Gas)	12.88 acres	2.2215%
(5) Viola Anderson Rt. 2 Box 661 Vansant, VA 24656	1.43 acres 1/9 of 12.88 acres	0.2468%
<u>Tract #1O - 28.47 acres</u>		
<u>COAL OWNERSHIP</u>		
(1) Harrison-Wyatt, LLC OXY Tr 24 / Big Axe Tr 11 (336.00 acre tract) P.O. Box 11000 Danville, VA 24543	28.47 acres	4.9104%
<u>OIL & GAS OWNERSHIP</u>		
Hassell B. Shortridge Heirs, et al. (23.93 Acre Surface, Oil & Gas)	28.47 acres	4.9104%
(5) Viola Anderson Rt. 2 Box 661 Vansant, VA 24656	3.16 acres 1/9 of 28.47 acres	0.5456%
<u>Tract #1R - 5.08 acres</u>		
<u>COAL OWNERSHIP</u>		
(1) Harrison-Wyatt, LLC OXY Tr 24 / Big Axe Tr 11 (336.00 acre tract) P.O. Box 11000 Danville, VA 24543	5.08 acres	0.8762%

Exhibit EE
Unit VP8SGU4
Docket #VGOB 06-0321-1597
List of all Conflicting Owners/Claimants with CBM Royalty Deeds or Royalty Division Agreements
(579.79 Acres)

	Acres in Unit	Percent of Unit
<u>OIL & GAS OWNERSHIP</u>		
(1) Della Church Heirs, Devisees, Successors or Assigns <i>(4.00 acres Surface; Oil & Gas)</i>	5.08 acres	0.8762%
(c) Martha G. Keen 2120 Contrary Creek Road Raven, VA 24639	0.85 acres 1/6 of 5.08 acres	0.1460%
<u>Tract #1T - 21.36 acres</u>		
<u>COAL OWNERSHIP</u>		
(1) Harrison-Wyatt, LLC <i>OXY Tr 24 / Big Axe Tr 11 (336.00 acre tract)</i> P.O. Box 11000 Danville, VA 24543	21.36 acres	3.6841%
<u>OIL & GAS OWNERSHIP</u>		
(1) CNX Gas Company LLC 1000 Consol Energy Drive Canonsburg, PA 15317	21.36 acres	3.6841%
<u>Tract #1W - 0.72 acres</u>		
<u>COAL OWNERSHIP</u>		
(1) Harrison-Wyatt, LLC <i>OXY Tr 24 / Big Axe Tr 11 (336.00 acre tract)</i> P.O. Box 11000 Danville, VA 24543	0.72 acres	0.1242%
<u>OIL & GAS OWNERSHIP</u>		
(1) CNX Gas Company LLC 1000 Consol Energy Drive Canonsburg, PA 15317	0.72 acres	0.1242%
<u>Tract #1X - 15.04 acres</u>		
<u>COAL OWNERSHIP</u>		
(1) Harrison-Wyatt, LLC <i>OXY Tr 24 / Big Axe Tr 11 (336.00 acre tract)</i> P.O. Box 11000 Danville, VA 24543	15.04 acres	2.5940%
<u>OIL & GAS OWNERSHIP</u>		
(1) CNX Gas Company LLC 1000 Consol Energy Drive Canonsburg, PA 15317	15.04 acres	2.5940%

Exhibit EE
Unit VP8SGU4
Docket #VGOB 06-0321-1597
List of all Conflicting Owners/Claimants with CBM Royalty Deeds or Royalty Division Agreements
(579.79 Acres)

	Acres in Unit	Percent of Unit
<u>Tract #1Y - 9.95 acres</u>		
<u>COAL OWNERSHIP</u>		
(1) Harrison-Wyatt, LLC OXY Tr 24 / Big Axe Tr 11 (336.00 acre tract) P.O. Box 11000 Danville, VA 24543	9.95 acres	1.7161%
<u>OIL & GAS OWNERSHIP</u>		
(1) CNX Gas Company LLC 1000 Consol Energy Drive Canonsburg, PA 15317	9.95 acres	1.7161%
<u>Tract #1Z - 1.76 acres</u>		
<u>COAL OWNERSHIP</u>		
(1) Harrison-Wyatt, LLC OXY Tr 24 / Big Axe Tr 11 (336.00 acre tract) P.O. Box 11000 Danville, VA 24543	1.76 acres	0.3036%
<u>OIL & GAS OWNERSHIP</u>		
(1) CNX Gas Company LLC 1000 Consol Energy Drive Canonsburg, PA 15317	1.76 acres	0.3036%
<u>Tract #1AA - 4.50 acres</u>		
<u>COAL OWNERSHIP</u>		
(1) Harrison-Wyatt, LLC OXY Tr 24 / Big Axe Tr 11 (336.00 acre tract) P.O. Box 11000 Danville, VA 24543	4.50 acres	0.7761%
<u>OIL & GAS OWNERSHIP</u>		
(1) CNX Gas Company LLC 1000 Consol Energy Drive Canonsburg, PA 15317	4.50 acres	0.7761%
<u>Tract #1CC - 0.06 acres</u>		
<u>COAL OWNERSHIP</u>		
(1) Harrison-Wyatt, LLC OXY Tr 24 / Big Axe Tr 11 (336.00 acre tract) P.O. Box 11000 Danville, VA 24543	0.06 acres	0.0103%
<u>OIL & GAS OWNERSHIP</u>		
Hassell B. Shortridge Heirs, et al. (0.06 Acre Surface, Oil & Gas)	0.06 acres	0.0103%

Exhibit EE
Unit VP8SGU4
Docket #VGOB 06-0321-1597
List of all Conflicting Owners/Claimants with CBM Royalty Deeds or Royalty Division Agreements
(579.79 Acres)

	Acres in Unit	Percent of Unit
(5) Viola Anderson Rt. 2 Box 661 Vansant, VA 24656	0.007 acres 1/9 of 0.06 acres	0.0011%

Tract #3 - 3.34 acres

COAL OWNERSHIP

(1) Levisa Coal Company <i>Tract 30 (51 Acre outsale of the 75.75 Acre Tract)</i> c/o John C. Irvin 4710 Hunterwood Circle Richmond, TX 77406	3.34 acres	0.5761%
---	------------	---------

OIL & GAS OWNERSHIP

Gallie Looney, et al. <i>(51.00 acre tract p/o 75.75 acre tract)</i>	3.34 acres	0.5761%
(1) John W. Pobst, Jr., et al. (4/9)		
(a) Fairview Limited Partnership * c/o John C. Irvin, Managing Partner 4710 Hunterwood Circle Richmond, TX 77406	0.3711 acres 1/9 of 3.34 acres	0.0640%
(b) Carol Irvin * 4710 Hunterwood Circle Richmond, TX 77406	0.1237 acres 1/27 of 3.34 acres	0.0213%
(c) F.H. Combs Testamentary Trust * c/o Trustees P. O. Box 841 Tazewell, VA 24651	0.1237 acres 1/27 of 3.34 acres	0.0213%
(d) Martha E. Combs * c/o Benjamin F. Edwards & Company 208 West Main St., Ste 400 Tazewell, VA 24651	0.1237 acres 1/27 of 3.34 acres	0.0213%
(e) John W. Pobst, Jr. * Box 86 Revere, PA 18953	0.1237 acres 1/27 of 3.34 acres	0.0213%
(h) Virginia Lee Linwick * 4324 South Ball Road Veradale, WA 99037	0.1237 acres 1/27 of 3.34 acres	0.0213%
(i) W. Kent Pobst Trust		
(i.1) Richard K. Pobst * 1024 Oxford Drive St. Augustine, FL 32084	0.1237 acres 1/27 of 3.34 acres	0.0213%
(i.2) Catherine Pobst * c/o Lynn R. Quick 111 Postelle Street Cartersville, GA 30120	0.1237 acres 1/27 of 3.34 acres	0.0213%

Exhibit EE
Unit VP6SGU4
Docket #VGOB 06-0321-1597
List of all Conflicting Owners/Claimants with CBM Royalty Deeds or Royalty Division Agreements
(579.79 Acres)

	Acres in Unit	Percent of Unit
(j) Meredith E. Jennings * 542 Butler Mill Road Maryville, TN 37803	0.2474 acres 2/27 of 3.34 acres	0.0427%

Tract #5A - 4.29 acres

COAL OWNERSHIP

(1) Harrison-Wyatt, LLC OXY Tr 23 / Big Axe Tr 30 (900.00 acre tract) P.O. Box 11000 Danville, VA 24543	4.29 acres	0.7399%
--	------------	---------

OIL & GAS OWNERSHIP

Hassell B. Shortridge Heirs, et al. (7.00 Acres Surface, Oil & Gas)	4.29 acres	0.7399%
(5) Viola Anderson Rt. 2 Box 661 Vansant, VA 24656	0.48 acres 1/9 of 4.29 acres	0.0822%

Tract #5Q - 29.59 acres

COAL OWNERSHIP

(1) Harrison-Wyatt, LLC OXY Tr 23 / Big Axe Tr 30 (900.00 acre tract) P.O. Box 11000 Danville, VA 24543	29.59 acres	5.1036%
--	-------------	---------

OIL & GAS OWNERSHIP

(1) CNX Gas Company LLC 1000 Consol Energy Drive Canonsburg, PA 15317	29.59 acres	5.1036%
---	-------------	---------

Tract #5R - 2.11 acres

COAL OWNERSHIP

(1) Harrison-Wyatt, LLC OXY Tr 23 / Big Axe Tr 30 (900.00 acre tract) P.O. Box 11000 Danville, VA 24543	2.11 acres	0.3639%
--	------------	---------

OIL & GAS OWNERSHIP

(1) CNX Gas Company LLC 1000 Consol Energy Drive Canonsburg, PA 15317	2.11 acres	0.3639%
---	------------	---------

Tract #5S - 8.83 acres

COAL OWNERSHIP

(1) Harrison-Wyatt, LLC OXY Tr 23 / Big Axe Tr 30 (900.00 acre tract) P.O. Box 11000 Danville, VA 24543	8.83 acres	1.5230%
--	------------	---------

Exhibit EE
 Unit VP8SGU4
 Docket #VGOB 06-0321-1597
 List of all Conflicting Owners/Claimants with CBM Royalty Deeds or Royalty Division Agreements
 (579.79 Acres)

	Acres in Unit	Percent of Unit
<u>OIL & GAS OWNERSHIP</u>		
(1) CNX Gas Company LLC 1000 Consol Energy Drive Canonsburg, PA 15317 <i>(Previously Island Creek Coal Company - p/a 27.32 acre O&G)</i>	8.83 acres	1.5230%
<u>Tract #5T - 4.38 acres</u>		
<u>COAL OWNERSHIP</u>		
(1) Harrison-Wyatt, LLC OXY Tr 23 / Big Axe Tr 30 (900.00 acre tract) P.O. Box 11000 Danville, VA 24543	4.38 acres	0.7555%
<u>OIL & GAS OWNERSHIP</u>		
(1) CNX Gas Company LLC 1000 Consol Energy Drive Canonsburg, PA 15317 <i>(Previously Island Creek Coal Company - p/a 29.71 acre SOG)</i>	4.38 acres	0.7555%
<u>Tract #5U - 5.22 acres</u>		
<u>COAL OWNERSHIP</u>		
(1) Harrison-Wyatt, LLC OXY Tr 23 / Big Axe Tr 30 (900.00 acre tract) P.O. Box 11000 Danville, VA 24543	5.22 acres	0.9003%
<u>OIL & GAS OWNERSHIP</u>		
(1) CNX Gas Company LLC 1000 Consol Energy Drive Canonsburg, PA 15317	5.22 acres	0.9003%
<u>Tract #7 - 0.19 acres</u>		
<u>COAL OWNERSHIP</u>		
(1) Harrison-Wyatt, LLC OXY Tr 23 / Big Axe Tr 30 (900.00 acre tract) P.O. Box 11000 Danville, VA 24543	0.19 acres	0.0328%
<u>OIL & GAS OWNERSHIP</u>		
(1) CNX Gas Company LLC 1000 Consol Energy Drive Canonsburg, PA 15317	0.19 acres	0.0328%
<u>TOTAL WITH ROYALTY AGREEMENTS OR DEEDS:</u>		
Acreage in Unit	189.25	
Percentage of Unit		32.6409%

BV
883

11

INSTRUMENT #130000826
RECORDED IN THE CLERK'S OFFICE OF
BUCHANAN COUNTY ON
MAY 13, 2013 AT 02:46PM

BEVERLY S. TILLER, CLERK
RECORDED BY: MXB