

Instrument Control Number

[Empty box for Instrument Control Number]

BOOK 0808 PAGE 0083

Commonwealth of Virginia  
Land Record Instruments  
Cover Sheet - Form A

[ILS VLR Cover Sheet Agent 1.0.66]

T  
A  
X  
  
E  
X  
E  
M  
P  
T

C  
O  
R  
P

Date of Instrument: [09/07/16 ]

Instrument Type: [ODAR ]

Number of Parcels [ 1]

Number of Pages [ 160]

City  County  [Russell County ] (Box for Deed Stamp Only)

First and Second Grantors

Last Name	First Name	Middle Name or Initial	Suffix
[Virginia Gas & Oil Board ]	[ ]	[ ]	[ ]
[ ]	[ ]	[ ]	[ ]

First and Second Grantees

Last Name	First Name	Middle Name or Initial	Suffix
[CNX Gas Company, LLC ]	[ ]	[ ]	[ ]
[ ]	[ ]	[ ]	[ ]

Grantee Address (Name) [CNX Gas Company, LLC ]  
 (Address 1) [1000 Consol Energy Drive ]  
 (Address 2) [ ]  
 (City, State, Zip) [Cannonsburg ] [PA ] [15317-6506 ]

Consideration [0.00 ] Existing Debt [0.00 ] Assumption Balance [0.00 ]

Prior Instr. Recorded at: City  County  [Russell County ] Percent. in this Juris. [ 100 ]

Book [647 ] Page [487 ] Instr. No [ ]

Parcel Identification No (PIN) [ ]

Tax Map Num. (if different than PIN) [ ]

Short Property Description [Report of the Board ]

Current Property Address (Address 1) [ ]

(Address 2) [ ]

(City, State, Zip) [ ] [ ] [ ]

Instrument Prepared by [Virginia Gas & Oil Board ]

Recording Paid for by [DMME ]


Return Recording to (Name) [DMME - Division of Gas & Oil ]

(Address 1) [P. O. Drawer 159 ]

(Address 2) [ ]

(City, State, Zip) [Lebanon ] [VA ] [24266 ]

Customer Case ID [ ] [ ] [ ]



VIRGINIA:

BEFORE THE VIRGINIA GAS AND OIL BOARD

IN RE:

SUPPLEMENTAL ORDER REGARDING DOCKET NUMBER  
VGOB 05-1213-1543

ELECTIONS: UNIT BA-119 (*Well BA119*)  
(herein "Subject Drilling Unit")

REPORT OF BOARD  
FINDINGS AND ORDER

This Supplemental Order is entered by the Board *sua sponte* in the form authorized by the Board at hearings held on February 15, 1994 and June 16, 1992; and this Supplemental Order is being recorded for the purpose of supplementing the Order previously in the captioned matter on December 13, 2005 which was recorded at Deed Book 647, Page 487 in the Office of the Clerk of the Circuit Court of Russell County, Virginia, on February 7, 2006, (herein "Board Order") and completing the record regarding elections.

Findings: The Board finds that:

The Board Order directed CNX GAS COMPANY LLC (herein "Designated Operator") to mail copies of the Board Order to all Respondents whose interests, if any, were pooled by the said Board Order;

The Designated Operator filed its affidavit of elections disclosing that it had mailed a true and correct copy of the Board's Order to all Respondents whose interests, if any, were pooled by said Board Order;

The Board Order required each Respondent whose interests, if any, were pooled by the terms of said Board Order to make an election within thirty (30) days after the date of mailing or recording, as applicable, of said Order; the affidavit of elections filed herein and annexed hereto as Exhibit A states: (i) whether each Respondent has made or failed to make a timely election; (ii) the nature of any election(s) made; and (iii) whether, by reason of a failure to elect or to timely elect one or more Respondents are deemed, under the terms of the Board's Order, to have leased all their rights, title, interests, estates and claims in Subject Drilling Unit to the Applicant;

That the affidavit of elections annexed hereto with the Exhibits submitted therewith identifies the Respondent(s) making a timely election, if any; identifies the Respondent(s), if any, who are deemed to have leased; identifies the conflicting interests and claims which require escrow; identifies the interests and claims, if any, requiring escrow under Virginia Code section 45.1-361.21.D.; and identifies the Respondents, if any, who may be dismissed by reason of having leased or entered into a voluntary agreement with the Applicant.

The affidavit of elections indicates whether or not the escrow of funds is required with regard to Unit BA-119;


Order: By this Order, the Board orders the Designated Operator to tender, consistent with and in accordance with the findings set forth at paragraph 2. above and the annexed affidavit of elections with Exhibits thereto, any funds subject to escrow and instructs the Escrow Agent, **First Bank & Trust Company 38 E. Valley Drive, Bristol, VA 24201, Attn: Escrow Agent** or any successor named by the Board to establish interest bearing escrow account(s), IRS Tax Identification Number 54-1629506, in accordance with the information set forth in the affidavit of elections with Exhibits thereto, to receive funds and account to the Board therefore.

Mailing of Order and Filing of Affidavit: The Designated Operator under the captioned Order or shall file an affidavit with the Secretary of the Board within ten (10) days after the date of receipt of this Order stating that a true and correct copy of this Order was mailed to each Respondent whose interests or claims are subject to escrow and whose address is known within seven (7) days from the date of receipt of this Order.

Conclusion: Therefore, the findings and all terms and provisions set forth above be and hereby are granted and IT IS SO ORDERED.

Effective Date: This Order shall be effective on the date of its execution.

DONE AND EXECUTED this 2 day of September, 2016 by a majority of the Virginia Gas and Oil Board.



Chairman, Bradley C. Lambert


DONE AND PERFORMED this 2 day of September, 2016 by Order of the Virginia Gas and Oil Board.



Rick Cooper  
Principal Executive to the  
staff, Virginia Gas and Oil Board

COMMONWEALTH OF VIRGINIA  
COUNTY OF RUSSELL

Acknowledged on this 2<sup>nd</sup> day of September, 2016, personally before me a notary public in and for the Commonwealth of Virginia, appeared Bradley C. Lambert, being duly sworn did depose and say that he is the Chairman of the Virginia Gas and Oil Board and Rick Cooper, being duly sworn did depose and say that he is Principal Executive to the staff of the Virginia Gas and Oil Board, that they executed the same and was authorized to do so.



Sarah Jessee Gilmer, Notary Public  
262946

My Commission expires: July 31, 2017



VIRGINIA:

Exhibit A

BEFORE THE VIRGINIA GAS AND OIL BOARD

IN RE:

Application of CNX Gas Company LLC for Forced Pooling of Interests in CBM Unit BA-119  
VGOB 05-1213-1543 in the New Garden District of Russell County, Virginia

AFFIDAVIT OF CNX GAS COMPANY LLC (herein "Designated Operator") REGARDING  
ELECTIONS, ESCROW AND SUPPLEMENTAL ORDER

Anita D. Duty, being first duly sworn on oath, deposes and says:

That your affiant is employed by CNX Land LLC, as a Pooling Supervisor and is duly authorized to make this affidavit on behalf of CNX GAS COMPANY LLC, the designated operator,

That the Order entered on December 13, 2005, by the Virginia Gas and Oil Board (hereinafter "Board") regarding the captioned CBM Unit required the Applicant to mail a true and correct copy of said Order to each person pooled by the Order;

That within seven (7) days of receipt of an executed copy of the Order referred to at paragraph 2. above, your affiant caused a true and correct copy of said Order to be mailed via the United States Postal Service to each Respondent named in the captioned Application, whose address was known, and to all persons, if any, who were added as Respondents at the hearing held in the captioned matter; that proof of such mailing has previously been tendered to the Division of Gas and Oil, the Office of the Gas and Oil Inspector, at Abingdon, Virginia;

That the Order of the Board in the captioned matter required all persons pooled thereby to tender their written elections to the Unit Operator within thirty (30) days of the date the Order was recorded in the counties identified above; that said Order was recorded on February 7, 2006;

That the designated operator CNX GAS COMPANY LLC has established procedures to review all mail received and all written documents received other than by mail to ascertain whether parties whose interests have been pooled have made a written election, in a timely fashion, as required by the captioned Order; that said procedures were followed to identify the elections, if any, made with regard to the Subject Unit; that the following persons delivered, by mail or otherwise, written elections the Unit Operator, within the thirty day elections period:

None

That Respondents identified in Exhibit B-3 hereto are, having failed to make any election, deemed to have leased their coalbed methane rights, interests and claims to Applicant, all as provided in the Board's Order of December 13, 2005;

See attached Exhibit B-3

That the rights, interests and claims of the following persons are subject to escrow under the Board's Order pooling the captioned Unit, Board Regulations and the Code of Virginia:

See attached Exhibit E

That after the pooling hearing held in the captioned matter, the following persons have leased or entered into a voluntary agreement with the Designated Operator:

See attached Exhibit B-2

That to the extent any of said persons listed in Exhibit B-2 have rights, interests and claims which are subject to escrow, they should be added and/or dismissed as respondents; the Operator requests that the following persons be added and/or dismissed as Respondents:


Ben Eichelberger, Nell Fern Stallard, Vernie Lewis Keen, Arvil Miller, Jessie Miller, Helen Myers, James Alan Myers, Linda Jane Miller, Donald Lee Myers, Vicki Myers, Hubert Miller, Jean Miller, Donald Keen, Connie Musick, Jessie Griffith, Ben Davis Eichelberger, III, John Preston Eichelberger, Edith Compton, Juanita Shelton, Kimberly Keller, Phillip Compton, Sr, Phillip Compton, Jr., Shana Britton, Audrey Ward, Shirley Tuggle, Michael Ward

That the persons identified in Exhibit EE attached hereto have entered into royalty split agreements that allow the Applicant/Designated Operator to pay them directly without the need to escrow funds which would otherwise be in conflict.

See attached Exhibit EE


That pursuant to the provisions of VAC 25-160-70.A.10. and C. and VAC 25-160-80 the annexed supplemental order sets forth the interests and claims that require escrow of funds pursuant to Virginia Code sections 45.1-361.21.D. and 45.1-361.22.A.3. and 4.

Dated at Pounding Mill, Virginia, this 24<sup>th</sup> day of August, 2016.

  
Anita D. Duty

STATE OF VIRGINIA  
COUNTY OF TAZEWELL

Taken, subscribed and sworn to before me by Anita D. Duty as a Pooling Supervisor for CNX Land LLC on behalf of the corporate Designated Operator, this 24 day of August, 2016.

  
Notary

My commission expires: 3/31/20

JANET RUTH WHITE  
NOTARY PUBLIC  
Commonwealth of Virginia  
Reg# 7667821  
My Commission Expires 3/31/20

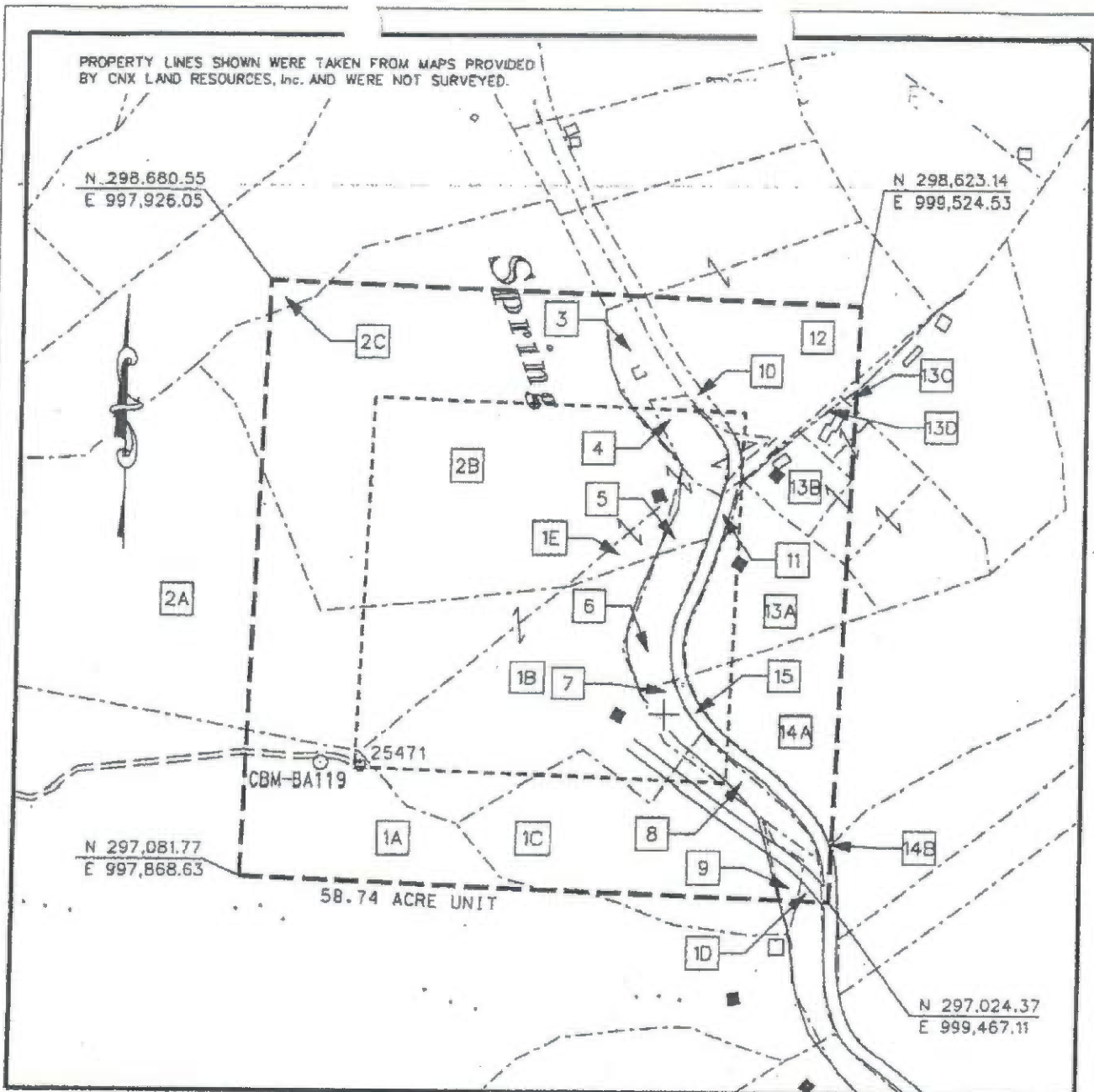



EXHIBIT A  
 MIDDLE RIDGE 1 FIELD  
 UNIT BA-119  
 FORCE POOLING  
 VGOB-05-1213-1543

Company CNX Gas Company LLC Well Name and Number UNIT BA119  
 Tract No. \_\_\_\_\_ Elevation \_\_\_\_\_ Quadrangle Hogker  
 County Russell District New Garden Scale: 1" = 400' Date 11/2/05  
 This plot is a new plot X ; on an updated plot \_\_\_\_\_ ; or a final plot \_\_\_\_\_

Form DGO-GD-7  
 Rev. 9/91

*Charles D. May*  
 Licensed Professional Engineer or Licensed Land Surveyor



**CNX Gas Company LLC****Unit BA-119****Tract Identifications**

- 1A. Swords Creek Land Partnership Tr. 14 – Fee  
Reserve Coal Properties Company – Coal Below Tiller Seam Leased  
Knox Creek Coal Corporation – Above Drainage Coal Leased  
CNX Gas Company LLC – Oil, Gas and CBM Leased  
4.38 acres                      7.4566%
- 1B. Swords Creek Land Partnership Tr. 14 – Coal  
Reserve Coal Properties Company – Coal Below Tiller Seam Leased  
Knox Creek Coal Corporation – Above Drainage Coal Leased  
CNX Gas Company LLC – Oil, Gas and CBM Leased  
Howell Keen, et ux – Surface and All Minerals except Coal  
CNX Gas Company LLC – Oil, Gas and CBM Leased  
7.07 acres                      12.0361%
- 1C. Swords Creek Land Partnership Tr. 14 - Coal  
Reserve Coal Properties Company - Coal Below Tiller Seam Leased  
Knox Energy Coal Corporation - Above Drainage Coal Leased  
Reserve Coal Properties Company - CBM Leased  
Paul B. Keen, et al. – Surface and All Minerals except Coal  
CNX Gas Company LLC – Oil, Gas and CBM Leased (85.69%)  
5.25 acres                      8.9377%
- 1D. Swords Creek Land Partnership – Fee  
Reserve Coal Properties Company – Coal Below Tiller Seam Leased  
Knox Creek Coal Corporation – Above Drainage Coal Leased  
CNX Gas Company LLC – Oil, Gas and CBM Leased  
0.22 acres                      0.3745%
- 1E. Swords Creek Land Partnership Tr. 15 – Coal  
Reserve Coal Properties Company – Below Tiller Coal Leased  
Knox Creek Coal Corporation. – Tiller and Above Coal Leased  
CNX Gas Company LLC – CBM Leased  
Robert E. Keen, et ux – Surface and All Minerals except Coal  
CNX Gas Company LLC – Oil, Gas and CBM Leased  
0.42 acres                      0.7150%
- 2A. Swords Creek Land Partnership Tr. 15 – Coal  
Consolidation Coal Company – Below Tiller Coal Leased  
Knox Creek Coal Corporation – Tiller and Above Coal Leased  
CNX Gas Company LLC – CBM Leased  
Howell Keen, et ux – Surface and All Minerals except Coal  
CNX Gas Company LLC – Oil, Gas and CBM Leased  
5.72 acres                      9.7378%



**CNX Gas Company LLC****Unit BA-119****Tract Identifications**

- 2B. Swords Creek Land Partnership Tr. 15 – Coal  
 Consolidation Coal Company – Below Tiller Coal Leased  
 Knox Creek Coal Corporation– Tiller and Above Coal Leased  
 CNX Gas Company LLC – CBM Leased  
 Robert E. Keen, et ux – Surface and All Minerals except Coal  
 CNX Gas Company LLC – Oil, Gas and CBM Leased  
 17.93 acres 30.5243%
- 2C. Swords Creek Land Partnership Tr. 15 – Coal  
 Consolidation Coal Company – Below Tiller Coal Leased  
 Knox Creek Coal Corporation – Tiller and Above Coal Leased  
 CNX Gas Company LLC – CBM Leased  
 Charlie W. Brown, et ux – Surface and All Minerals except Coal  
 CNX Gas Company LLC – Oil, Gas and CBM Leased  
 0.19 acres 0.3235%
3. Kenny D. Brown, et al – Fee  
 CNX Gas Company LLC – Oil, Gas and CBM Leased  
 0.90 acres 1.5322%
4. Swords Creek Land Partnership, et al – Fee  
 Reserve Coal Properties Company – Coal Below Tiller Seam Leased  
 Knox Creek Coal Corporation – Above Drainage Coal Leased  
 CNX Gas Company LLC – Oil, Gas and CBM Leased  
 0.78 acres 1.3279%
5. Robert E. Keen, et ux – Fee  
 CNX Gas Company LLC – Oil, Gas and CBM Leased  
 0.47 acres 0.8001%
6. Howell Keen, et ux – Fee  
 CNX Gas Company LLC – Oil, Gas and CBM Leased  
 0.99 acres 1.6854%
7. Howell Keen, et ux – Fee  
 CNX Gas Company LLC – Oil, Gas and CBM Leased  
 0.41 acres 0.6980%
8. John W. Keen Heirs – Fee  
 CNX Gas Company LLC – Oil, Gas and CBM Leased (85.69%)  
 0.60 acres 1.0215%

## CNX Gas Company LLC

## Unit BA-119

## Tract Identifications

9. John W. Keen Heirs – Fee  
CNX Gas Company LLC – Oil, Gas and CBM Leased (85.69%)  
0.24 acres 0.4086%
10. Kenny D. Brown, et al – All Minerals  
CNX Gas Company LLC – Oil, Gas and CBM Leased  
Russell County, Virginia – Surface  
0.52 acres 0.8853%
11. William R. McCall, et al (39 Acre Tract) – Coal (except 4.9583% of Coal in  
Tiller and Above Seams)  
Knox Creek Coal Corporation – Coal in the Tiller and Above Seams (4.9583%)  
Reserve Coal Properties Company - Coal Below Tiller Seam Leased  
Knox Creek Coal Corporation - Above Drainage Coal Leased  
Knox Creek Coal Corporation - CBM in Tiller and Above Seams Leased  
Jessie Vance OR Commonwealth of Virginia – All Minerals except Coal  
Commonwealth of Virginia – Surface  
0.54 acres 0.9193%
12. Kyle Brown, et al – Fee  
CNX Gas Company LLC – Oil, Gas and CBM Leased (96.97%)  
3.69 acres 6.2819%
- 13A. Jessie Lee Vance, et al – Coal  
McKinley E. Miller, et ux – Surface and All Minerals except Coal  
2.97 acres 5.0562%
- 13B. Jessie Lee Vance, et al – Coal  
American General Financial Services, inc. – Surface and All Minerals except Coal  
1.70 acres 2.8941%
- 13C. Jessie Lee Vance, et al – Coal  
Charles A. Hess, et ux – All Minerals except Coal (2/7)  
Jessie Lee Vance, et al – All Minerals except Coal (5/7)  
CNX Gas Company LLC – Oil, Gas and CBM Leased (Jessie Lee Vance, et al) (50.24%)  
Charles A. Hess, et ux – Surface  
0.04 acres 0.0681%
- 13D. Jessie Lee Vance, et al – Coal  
Audrey Ward, et al – Surface and All Minerals except Coal  
0.03 acres 0.0511%

**CNX Gas Company LLC****Unit BA-119****Tract Identifications**

14. **William R. McCall, et al (39 Acre Tract) – All Minerals (except 4.9583% of Coal in Tiller and Above Seams)**  
**Knox Creek Coal Corporation – Coal in the Tiller and Above Seams (4.9583%)**  
**Reserve Coal Properties Company - Coal Below Tiller Seam Leased**  
**Knox Creek Coal Corporation - Above Drainage Coal Leased**  
**Knox Creek Coal Corporation - CBM In Tiller and Above Seams Leased)**  
**CNX Gas Company LLC - Oil, Gas and CBM Leased**  
**2.98 acres                      5.0732%**
15. **William R. McCall, et al (39 Acre Tract) – Coal (except 4.9583% of Coal in Tiller and Above Seams)**  
**Knox Creek Coal Corporation – Coal in the Tiller and Above Seams (4.9583%)**  
**Reserve Coal Properties Company - Coal Below Tiller Seam Leased**  
**Knox Creek Coal Corporation - Above Drainage Coal Leased**  
**Knox Creek Coal Corporation - CBM in Tiller and Above Seams Leased)**  
**CNX Gas Company LLC - CBM Leased**  
**William R. McCall, et al OR Commonwealth of Virginia – All Minerals except Coal**  
**CNX Gas Company LLC – Oil, Gas and CBM Leased (If owned by William R. McCall, et al**  
**Commonwealth of Virginia - Surface**  
**0.70 acres                      1.1917%**

**Exhibit B-2  
Unit BA-119  
Docket #VGOB 05-1213-1543  
List of Owners being Added/Dismissed/Unleased Owners/Claimants  
(58.74 Acre Unit)**

	Acres in Unit	Interest in Unit	Reason for Dismissal	Reason for Addition
<b>I. COAL OWNERSHIP</b>				
<b><u>Tract #8, 0.60 acres</u></b>				
(1) John W. Keen Heirs, Devisees, Successors or Assigns (Paul B. Keen, et al.)	0.60 acres	1.0215%		
(d) Ben Eichelberger P.O. Box 180 Quinby, VA 23423	0.004615 acres 1/130 of 0.60 acres	0.00786%	Conveyed	
(f) Nell Fern Stallard PO Box 3298 Lebanon, VA 24266	0.005192 acres 2/231 of 0.60 acres	0.00884%	Conveyed	
(h) Vernie Lewis Keen 972 Pigeon Ridge Road Crossville, TN 38555	0.005192 acres 2/231 of 0.60 acres	0.00884%	Conveyed	
(a.9.4) Arvil Miller (DOD 5/1/12)			Deceased	
(a.9.4.1) Jessie Miller 2402 Baltimore Pike Oxford, PA 19363	0.013500 acres 9/400 of 0.60 acres	0.0230%		Heir
(a.9.3) Helen Myers (DOD 6/12/13)			Deceased	
(a.9.3.1) James Alan Myers 309 Cecil St Chesapeake City, MD 21915	0.003375 acres 9/1600 of 0.60 acres	0.0057%		Heir
(a.9.3.2) Linda Jane Miller 1160 Reserve Place Davenport, FL 33896	0.003375 acres 9/1600 of 0.60 acres	0.0057%		Heir
(a.9.3.3) Donald Lee Myers 4302 Holly Park Ct Kissimmee, FL 34746	0.003375 acres 9/1600 of 0.60 acres	0.0057%		Heir
(a.9.3.4) Vicki Myers 147 Hollywood Beach Rd Chesapeake City, MD 21915	0.003375 acres 9/1600 of 0.60 acres	0.0057%		Heir
(a.9.5) Hubert Dexter Miller (D.O.D. 1/25/08)			Deceased	
(a.9.5.1) Jean Miller 8 Viola Circle Middletown, DE 19709	0.013500 acres 9/400 of 0.60 acres	0.0230%		Heir
(a.7.1) Donald Keen (D.O.D. 1/21/07)			Deceased	
(a.7.1.1) Beatrice Ina Keen (DOD 9/18/10)				
(a.7.1.1.1) Connie G. Keen Musick 700 Daw Rd Raven, VA 24639	0.003750 acres 1/160 of 0.60 acres	0.0064%		Heir
(a.7.1.1.2) Jessie Belle Keen Griffith PO Box 1135 Raven, VA 24639	0.003750 acres 1/160 of 0.60 acres	0.0064%		Heir
(ii) Ben Davis Eichelberger, III 213 Hickok St. Christiansburg, VA 24073	0.000193 acres 3/9346 of 0.60 acres	0.00033%	Conveyed	
(jj) John Preston Eichelberger P.O. Box 217 Free Union, PA 22940	0.000193 acres 3/9346 of 0.60 acres	0.00033%	Conveyed	

Exhibit B-2  
Unit BA-119  
Docket #VGOB 05-1213-1543  
List of Owners being Added/Dismissed/Unleased Owners/Claimants  
(58.74 Acre Unit)

	Acres in Unit	Interest in Unit	Reason for Dismissal	Reason for Addition
<b>Tract #9, 0.24 acres</b>				
(1) John W. Keen Heirs, Devisees, Successors or Assigns (Paul B. Keen, et al.)	0.24 acres	0.4086%		
(d) Ben Eichelberger P.O. Box 180 Quinby, VA 23423	0.002 acres 1/130 of 0.24 acres	0.00314%	Conveyed	
(f) Nell Fern Stallard PO Box 3298 Lebanon, VA 24266	0.002 acres 2/231 of 0.24 acres	0.00354%	Conveyed	
(h) Vernie Lewis Keen 972 Pigeon Ridge Road Crossville, TN 38555	0.002 acres 2/231 of 0.24 acres	0.00354%	Conveyed	
(a.9.4) Arvil Miller (DOD 5/1/12)			Deceased	
(a.9.4.1) Jessie Miller 2402 Baltimore Pike Oxford, PA 19363	0.005 acres 9/400 of 0.24 acres	0.0092%		Heir
(a.9.3) Helen Myers (DOD 6/12/13)			Deceased	
(a.9.3.1) James Alan Myers 309 Cecil St Chesapeake City, MD 21915	0.001 acres 9/1600 of 0.24 acres	0.0023%		Heir
(a.9.3.2) Linda Jane Miller 1160 Reserve Place Davenport, FL 33896	0.001 acres 9/1600 of 0.24 acres	0.0023%		Heir
(a.9.3.3) Donald Lee Myers 4302 Holly Park Ct Kissimmee, FL 34746	0.001 acres 9/1600 of 0.24 acres	0.0023%		Heir
(a.9.3.4) Vicki Myers 147 Hollywood Beach Rd Chesapeake City, MD 21915	0.001 acres 9/1600 of 0.24 acres	0.0023%		Heir
(a.9.5) Hubert Dexter Miller (D.O.D. 1/25/08)			Deceased	
(a.9.5.1) Jean Miller 8 Viola Circle Middletown, DE 19709	0.005 acres 9/400 of 0.24 acres	0.0092%		Heir
(a.7.1) Donald Keen (D.O.D. 1/21/07)			Deceased	
(a.7.1.1) Beatrice Ina Keen (DOD 9/18/10)				
(a.7.1.1.1) Connie G. Keen Musick 700 Daw Rd Raven, VA 24639	0.002 acres 1/160 of 0.24 acres	0.0026%		Heir
(a.7.1.1.2) Jessie Belle Keen Griffith PO Box 1135 Raven, VA 24639	0.002 acres 1/160 of 0.24 acres	0.0026%		Heir
(ii) Ben Davis Eichelberger, III 213 Hickok St. Christiansburg, VA 24073	0.000 acres 3/9346 of 0.24 acres	0.00013%	Conveyed	
(jj) John Preston Eichelberger P.O. Box 217 Free Union, PA 22940	0.000 acres 3/9346 of 0.24 acres	0.00013%	Conveyed	

**Exhibit B-2  
Unit BA-119  
Docket #VGOB 05-1213-1543  
List of Owners being Added/Dismissed/Unleased Owners/Claimants  
(58.74 Acre Unit)**

	Acres in Unit	Interest in Unit	Reason for Dismissal	Reason for Addition
<b><u>Tract #13A, 2.97 acres</u></b>				
Jessie Lee Vance, et al. (Silas Loren Vance Heirs, Devisees, Successors or Assigns)	2.97 acres	5.0562%		
(3) Edith Compton Heirs, Devisees, Successors or Assigns			Deceased	
(a) Juanita Shelton P.O. Box 775 Doran, VA 24612	0.083 acres 1/36 of 2.97 acres	0.1404%		Heir
(b) Kimberly Keller 130 Creekside Rd N. Tazewell, VA 24630	0.083 acres 1/36 of 2.97 acres	0.1404%		Heir
(c) Phillip Wayne Compton, Sr. Heirs, Devisees, Successors or Assigns			Deceased	Heir
(c.1) Phillip Wayne Compton, Jr. 1254 River Bay Rd Annapolis, MD 21409	0.041 acres 1/72 of 2.97 acres	0.0702%		Heir
(c.2) Shana Compton Britton 27040 Bee Tree Rd, Apt 1 Henderson, MD 21640	0.041 acres 1/72 of 2.97 acres	0.0702%		Heir
<b><u>Tract #13B, 1.70 acres</u></b>				
Jessie Lee Vance, et al. (Silas Loren Vance Heirs, Devisees, Successors or Assigns)	1.70 acres	2.8941%		
(3) Edith Compton Heirs, Devisees, Successors or Assigns			Deceased	
(a) Juanita Shelton P.O. Box 775 Doran, VA 24612	0.047 acres 1/36 of 1.70 acres	0.0804%		Heir
(b) Kimberly Keller 130 Creekside Rd N. Tazewell, VA 24630	0.047 acres 1/36 of 1.70 acres	0.0804%		Heir
(c) Phillip Wayne Compton, Sr. Heirs, Devisees, Successors or Assigns			Deceased	Heir
(c.1) Phillip Wayne Compton, Jr. 1254 River Bay Rd Annapolis, MD 21409	0.024 acres 1/72 of 1.70 acres	0.0402%		Heir
(c.2) Shana Compton Britton 27040 Bee Tree Rd, Apt 1 Henderson, MD 21640	0.024 acres 1/72 of 1.70 acres	0.0402%		Heir
<b><u>Tract #13C, 0.04 acres</u></b>				
Jessie Lee Vance, et al. (Silas Loren Vance Heirs, Devisees, Successors or Assigns)	0.04 acres	0.0681%		
(3) Edith Compton Heirs, Devisees, Successors or Assigns			Deceased	
(a) Juanita Shelton P.O. Box 775 Doran, VA 24612	0.001 acres 1/36 of 0.04 acres	0.0019%		Heir

Exhibit B-2  
Unit BA-119  
Docket #VGOB 05-1213-1543  
List of Owners being Added/Dismissed/Unleased Owners/Claimants  
(58.74 Acre Unit)

	Acres in Unit	Interest in Unit	Reason for Dismissal	Reason for Addition
(b) Kimberly Keller 130 Creekside Rd N. Tazewell, VA 24630	0.001 acres 1/36 of 0.04 acres	0.0019%		Heir
(c) Phillip Wayne Compton, Sr. Heirs, Devisees, Successors or Assigns			Deceased	Heir
(c.1) Phillip Wayne Compton, Jr. 1254 River Bay Rd Annapolis, MD 21409	0.001 acres 1/72 of 0.04 acres	0.0009%		Heir
(c.2) Shana Compton Britton 27040 Bee Tree Rd, Apt 1 Henderson, MD 21640	0.001 acres 1/72 of 0.04 acres	0.0009%		Heir
<b><u>Tract #13D, 0.03 acres</u></b>				
Jessie Lee Vance, et al. (Silas Loren Vance Heirs, Devisees, Successors or Assigns)	0.03 acres	0.0511%		
(3) Edith Compton Heirs, Devisees, Successors or Assigns			Deceased	
(a) Juanita Shelton P.O. Box 775 Doran, VA 24612	0.001 acres 1/36 of 0.03 acres	0.0014%		Heir
(b) Kimberly Keller 130 Creekside Rd N. Tazewell, VA 24630	0.001 acres 1/36 of 0.03 acres	0.0014%		Heir
(c) Phillip Wayne Compton, Sr. Heirs, Devisees, Successors or Assigns			Deceased	Heir
(c.1) Phillip Wayne Compton, Jr. 1254 River Bay Rd Annapolis, MD 21409	0.000 acres 1/72 of 0.03 acres	0.0007%		Heir
(c.2) Shana Compton Britton 27040 Bee Tree Rd, Apt 1 Henderson, MD 21640	0.000 acres 1/72 of 0.03 acres	0.0007%		Heir
<b>II. <u>OIL &amp; GAS OWNERSHIP</u></b>				
<b><u>Tract #1C, 5.25 acres</u></b>				
(1) Paul B. Keen, Jr., et al.	5.25 acres	8.9377%		
(d) Ben Eichelberger P.O. Box 180 Quinby, VA 23423	0.040 acres 1/130 of 5.25 acres	0.06875%	Conveyed	
(f) Neil Fern Stallard PO Box 3298 Lebanon, VA 24266	0.045 acres 2/231 of 5.25 acres	0.07735%	Conveyed	
(h) Vernie Lewis Keen 972 Pigeon Ridge Road Crossville, TN 38555	0.045 acres 2/231 of 5.25 acres	0.07735%	Conveyed	
(a.9.4) Arvil Miller (DOD 5/1/12)			Deceased	
(a.9.4.1) Jessie Miller 2402 Baltimore Pike Oxford, PA 19363	0.118 acres 9/400 of 5.25 acres	0.2011%		Heir
(a.9.3) Helen Myers (DOD 6/12/13)			Deceased	

Docket #VGOB 05-1213-1543

List of Owners being Added/Dismissed/Unleased Owners/Claimants  
(58.74 Acre Unit)

	Acres in Unit	Interest in Unit	Reason for Dismissal	Reason for Addition
(a.9.3.1) James Alan Myers 309 Cecil St Chesapeake City, MD 21915	0.030 acres 9/1600 of 5.25 acres	0.0503%		Heir
(a.9.3.2) Linda Jane Miller 1160 Reserve Place Davenport, FL 33896	0.030 acres 9/1600 of 5.25 acres	0.0503%		Heir
(a.9.3.3) Donald Lee Myers 4302 Holly Park Ct Kissimmee, FL 34746	0.030 acres 9/1600 of 5.25 acres	0.0503%		Heir
(a.9.3.4) Vicki Myers 147 Hollywood Beach Rd Chesapeake City, MD 21915	0.030 acres 9/1600 of 5.25 acres	0.0503%		Heir
(a.9.5) Hubert Dexter Miller (D.O.D. 1/25/08)			Deceased	
(a.9.5.1) Jean Miller 8 Viola Circle Middletown, DE 19709	0.118 acres 9/400 of 5.25 acres	0.2011%		Heir
(a.7.1) Donald Keen (D.O.D. 1/21/07)			Deceased	
(a.7.1.1) Beatrice Ina Keen (DOD 9/18/10)				
(a.7.1.1.1) Connie G. Keen Musick 700 Daw Rd Raven, VA 24639	0.033 acres 1/160 of 5.25 acres	0.0559%		Heir
(a.7.1.1.2) Jessie Belle Keen Griffith PO Box 1135 Raven, VA 24639	0.033 acres 1/160 of 5.25 acres	0.0559%		Heir
(ii) Ben Davis Eichelberger, III 213 Hickok St. Christiansburg, VA 24073	0.002 acres 3/9346 of 5.25 acres	0.00287%	Conveyed	
(jj) John Preston Eichelberger P.O. Box 217 Free Union, PA 22940	0.002 acres 3/9346 of 5.25 acres	0.00287%	Conveyed	
<b>Tract #8, 0.60 acres</b>				
(1) John W. Keen Heirs, Devisees, Successors or Assigns (Paul B. Keen, et al.)	0.60 acres	1.0215%		
(d) Ben Eichelberger P.O. Box 180 Quinby, VA 23423	0.005 acres 1/130 of 0.60 acres	0.00786%	Conveyed	
(f) Nell Fern Stallard PO Box 3298 Lebanon, VA 24266	0.005 acres 2/231 of 0.60 acres	0.00884%	Conveyed	
(h) Vernie Lewis Keen 972 Pigeon Ridge Road Crossville, TN 38555	0.005 acres 2/231 of 0.60 acres	0.00884%	Conveyed	
(a.9.4) Arvil Miller (DOD 5/1/12)			Deceased	
(a.9.4.1) Jessie Miller 2402 Baltimore Pike Oxford, PA 19363	0.014 acres 9/400 of 0.60 acres	0.0230%		Heir
(a.9.3) Helen Myers (DOD 6/12/13)			Deceased	
(a.9.3.1) James Alan Myers 309 Cecil St Chesapeake City, MD 21915	0.003 acres 9/1600 of 0.60 acres	0.0057%		Heir



Exhibit B-2  
Unit BA-119  
Docket #VGOB 05-1213-1543  
List of Owners being Added/Dismissed/Unleased Owners/Claimants  
(58.74 Acre Unit)

	Acres in Unit	Interest in Unit	Reason for Dismissal	Reason for Addition
(a.9.3.2) Linda Jane Miller 1160 Reserve Place Davenport, FL 33896	0.003 acres 9/1600 of 0.60 acres	0.0057%		Heir
(a.9.3.3) Donald Lee Myers 4302 Holly Park Ct Kissimmee, FL 34746	0.003 acres 9/1600 of 0.60 acres	0.0057%		Heir
(a.9.3.4) Vicki Myers 147 Hollywood Beach Rd Chesapeake City, MD 21915	0.003 acres 9/1600 of 0.60 acres	0.0057%		Heir
(a.9.5) Hubert Dexter Miller (D.O.D. 1/25/08)			Deceased	
(a.9.5.1) Jean Miller 8 Viola Circle Middletown, DE 19709	0.014 acres 9/400 of 0.60 acres	0.0230%		Heir
(a.7.1) Donald Keen (D.O.D. 1/21/07)			Deceased	
(a.7.1.1) Beatrice Ina Keen (DOD 9/18/10)				
(a.7.1.1.1) Connie G. Keen Musick 700 Daw Rd Raven, VA 24639	0.004 acres 1/160 of 0.60 acres	0.0064%		Heir
(a.7.1.1.2) Jessie Belle Keen Griffith PO Box 1135 Raven, VA 24639	0.004 acres 1/160 of 0.60 acres	0.0064%		Heir
(ii) Ben Davis Eichelberger, III 213 Hickok St. Christiansburg, VA 24073	0.000 acres 3/9346 of 0.60 acres	0.00033%	Conveyed	
(jj) John Preston Eichelberger P.O. Box 217 Free Union, PA 22940	0.000 acres 3/9346 of 0.60 acres	0.00033%	Conveyed	
<b><u>Tract #9, 0.24 acres</u></b>				
(1) John W. Keen Heirs, Devisees, Successors or Assigns (Paul B. Keen, et al.)	0.24 acres	0.4086%		
(d) Ben Eichelberger P.O. Box 180 Quinby, VA 23423	0.002 acres 1/130 of 0.24 acres	0.00314%	Conveyed	
(f) Neil Fern Stallard PO Box 3298 Lebanon, VA 24266	0.002 acres 2/231 of 0.24 acres	0.00354%	Conveyed	
(h) Vernie Lewis Keen 972 Pigeon Ridge Road Crossville, TN 38555	0.002 acres 2/231 of 0.24 acres	0.00354%	Conveyed	
(a.9.4) Arvil Miller (DOD 5/1/12)			Deceased	
(a.9.4.1) Jessie Miller 2402 Baltimore Pike Oxford, PA 19363	0.005 acres 9/400 of 0.24 acres	0.0092%		Heir
(a.9.3) Helen Myers (DOD 8/12/13)			Deceased	
(a.9.3.1) James Alan Myers 309 Cecil St Chesapeake City, MD 21915	0.001 acres 9/1600 of 0.24 acres	0.0023%		Heir

**Exhibit B-2**  
**Unit BA-119**  
**Docket #VGOB 05-1213-1543**  
**List of Owners being Added/Dismissed/Unleased Owners/Claimants**  
**(58.74 Acre Unit)**

	Acres in Unit	Interest in Unit	Reason for Dismissal	Reason for Addition
(a.9.3.2) Linda Jane Miller 1160 Reserve Place Davenport, FL 33896	0.001 acres 9/1600 of 0.24 acres	0.0023%		Heir
(a.9.3.3) Donald Lee Myers 4302 Holly Park Ct Kissimmee, FL 34746	0.001 acres 9/1600 of 0.24 acres	0.0023%		Heir
(a.9.3.4) Vicki Myers 147 Hollywood Beach Rd Chesapeake City, MD 21915	0.001 acres 9/1600 of 0.24 acres	0.0023%		Heir
(a.9.5) Hubert Dexter Miller (D.O.D. 1/25/08)			Deceased	
(a.9.5.1) Jean Miller 8 Viola Circle Middletown, DE 19709	0.005 acres 9/400 of 0.24 acres	0.0092%		Heir
(a.7.1) Donald Keen (D.O.D. 1/21/07)			Deceased	
(a.7.1.1) Beatrice Ina Keen (DOD 9/18/10)				
(a.7.1.1.1) Connie G. Keen Musick 700 Daw Rd Raven, VA 24639	0.002 acres 1/160 of 0.24 acres	0.0026%		Heir
(a.7.1.1.2) Jessie Belle Keen Griffith PO Box 1135 Raven, VA 24639	0.002 acres 1/160 of 0.24 acres	0.0026%		Heir
(ii) Ben Davis Eichelberger, III 213 Hickok St. Christiansburg, VA 24073	0.000 acres 3/9346 of 0.24 acres	0.00013%	Conveyed	
(jj) John Preston Eichelberger P.O. Box 217 Free Union, PA 22940	0.000 acres 3/9346 of 0.24 acres	0.00013%	Conveyed	
<b><u>Tract #13D, 0.03 acres</u></b>				
(1) Audrey Ward, et al.	0.03 acres	0.0511%		
(a) Audrey Ward Heirs, Devisees, Successors or Assigns			Deceased	
(a.1) Shirley Tuggle Heirs, Devisees, Successors or Assigns			Deceased	
(a.1.1) Michael Ward 15 Tuggle Hollow Swords Creek, VA 24649	0.0004 acres 1/72 of 0.03 acres	0.0007%		Heir
(b) Shirley M. Tuggle Heirs, Devisees, Successors or Assigns			Deceased	
(a.1.1) Michael Ward 15 Tuggle Hollow Swords Creek, VA 24649	0.0033 acres 1/9 of 0.03 acres	0.0057%		Heir

Exhibit B-3  
Unit BA-119  
Docket #VGOB 05-1213-1543  
List of Unleased Owners/Claimants  
(58.74 Acre Unit)

	Acres in Unit	Interest in Unit
<b>I. COAL OWNERSHIP</b>		
<b><u>Tract #8, 0.60 acres</u></b>		
(1) Paul B. Keen, et al. (John W. Keen Heirs)	0.60 acres	1.0215%
(a) Alifair Keen Heirs, Devisees, Successors or Assigns		
(a.4) Charlie A. Keen (D.O.D. 12/30/90)	<i>Conveyed 1/10th interest to Donald E. Keen (DB 257/266)</i>	
(a.4.1.4) Mitchell Keena PO Box 610 Oceana, WV 24870	0.0015 acres 1/400 of 0.60 acres	0.0028%
(a.5) Bascom Keen (D.O.D. 2/3/80 WB 42/754)		
(a.5.4) Alice Albert 152 Westfield Dr. Rockingham, NC 28379	0.0135 acres 9/400 of 0.60 acres	0.0230%
(a.5.5) Victoria Slate (D.O.D. 1/20/88 WB 31/636)		
(a.5.5.1) Raymond Slate, Jr.	<i>Conveyed 9/1600th interest to Paul &amp; Faye Keen (DB 627/475 T/E)</i>	
(a.5.5.2) Jeffrey Wayne Slate	<i>Conveyed 9/1600th interest to Paul &amp; Faye Keen (DB 627/475 T/E)</i>	
(a.5.5.3) Sheila Gail Slate Lofton	<i>Conveyed 9/1600th interest to Paul &amp; Faye Keen (DB 627/475 T/E)</i>	
(a.5.5.4) Jackie Dale Slate c/o Keen Mtn. Corrections P. O. Box 860 B-138 Oakwood, VA 24631	0.0034 acres 9/1600 of 0.60 acres	0.0057%
(a.7) Arnold S. Keen (D.O.D. 1/26/95)		
(a.7.1) Donald Keen (D.O.D. 1/21/07)		
(a.7.1.1) Beatrice Ina Keen (DOD 9/18/10)		
(a.7.1.1.1) Connie G. Keen Musick 700 Daw Rd Raven, VA 24639	0.0038 acres 1/160 of 0.60 acres	0.0064%
(a.7.1.1.2) Jessie Belle Keen Griffith PO Box 1135 Raven, VA 24639	0.0038 acres 1/160 of 0.60 acres	0.0064%
(a.8) Donald E. Keen (D.O.D. 6/26/94)	<i>Conveyed interest to Paul &amp; Faye Keen (DB 424/426)</i>	
(a.8.1) Paul & Linda Faye Keen	<i>Conveyed interest to Paul Keen, Jr. (DB 452/396)</i>	
(a.8.1.1) Paul Keen, Jr.	<i>Conveyed interest to Paul &amp; Faye Keen (DB 555/824)</i>	
(a.8.1) Paul & Linda Faye Keen T/E	<i>see b.1</i>	
(a.9) Lydia Miller (D.O.D. 1940)		
(a.9.3) Helen Myers (DOD 6/12/13) <i>Documentation pending 1/30/14</i>		
(a.9.3.1) James Alan Myers 309 Cecil St Chesapeake City, MD 21915	0.0034 acres 9/1600 of 0.60 acres	0.0057%
(a.9.3.2) Linda Jane Miller 1160 Reserve Place Davenport, FL 33896	0.0034 acres 9/1600 of 0.60 acres	0.0057%

Exhibit B-3  
Unit BA-119  
Docket #VGOB 05-1213-1543  
List of Unleased Owners/Claimants  
(58.74 Acre Unit)

	Acres in Unit	Interest in Unit
(a.9.3.3) Donald Lee Myers 4302 Holly Park Ct Kissimmee, FL 34746	0.0034 acres 9/1600 of 0.60 acres	0.0057%
(a.9.3.4) Vicki Myers 147 Hollywood Beach Rd Chesapeake City, MD 21915	0.0034 acres 9/1600 of 0.60 acres	0.0057%
(a.9.4) Arvil Miller (DOD 5/1/12)		
(a.9.4.1) Jessie Miller 2402 Baltimore Pike Oxford, PA 19363	0.0135 acres 9/400 of 0.60 acres	0.0230%
(a.9.5) Hubert Dexter Miller (D.O.D. 1/25/08)		
(a.9.5.1) Jean Miller 8 Viola Circle Middletown, DE 19709	0.0135 acres 9/400 of 0.60 acres	0.0230%
<b><u>Tract #9, 0.24 acres</u></b>		
(1) Paul B. Keen, et al. (John W. Keen Heirs)	0.24 acres	0.4086%
(a) Alifair Keen Heirs, Devisees, Successors or Assigns		
(a.4) Charlie A. Keen (D.O.D. 12/30/90)	<i>Conveyed 1/10th interest to Donald E. Keen (DB 257/266)</i>	
(a.4.1.4) Mitchell Keene PO Box 610 Oceana, WV 24870	0.00060 acres 1/400 of 0.24 acres	0.0010%
(a.5) Bascom Keen (D.O.D. 2/3/80 WB 42/754)		
(a.5.2) Daniel Lee Keen 48 Daisy Lane Swords Creek, WV 24649 <i>*Document 489292 only applies to 9/400th interest acquired from Ada Ruth Byrd, other 9/400 interest is unleased</i>	0.01080 acres 9/200 of 0.24 acres	0.0184%
(a.5.4) Alice Albert 152 Westfield Dr. Rockingham, NC 28379	0.00540 acres 9/400 of 0.24 acres	0.0092%
(a.5.5) Victoria Slate (D.O.D. 1/20/86 WB 31/636)		
(a.5.5.4) Jackie Dale Slate c/o Keen Mtn. Corrections P. O. Box 860 B-138 Oakwood, VA 24631	0.00135 acres 9/1600 of 0.24 acres	0.0023%
(a.7) Arnold S. Keen (D.O.D. 1/26/95)		
(a.7.1) Donald Keen (D.O.D. 1/21/07)		
(a.7.1.1) Beatrice Ina Keen (DOD 9/18/10)		
(a.7.1.1.1) Connie G. Keen Musick 700 Daw Rd Raven, VA 24639	0.00150 acres 1/160 of 0.24 acres	0.0026%
(a.7.1.1.2) Jessie Belle Keen Griffith PO Box 1135 Raven, VA 24639	0.00150 acres 1/160 of 0.24 acres	0.0026%
(a.9) Lydia Miller (D.O.D. 1940)		
(a.9.3) Helen Myers (DOD 6/12/13) <i>Documentation pending 1/30/14</i>		

**Exhibit B-3**  
**Unit BA-119**  
**Docket #VGOB 05-1213-1543**  
**List of Unleased Owners/Claimants**  
**(58.74 Acre Unit)**

	Acres in Unit	Interest in Unit
(a.9.3.1) James Alan Myers 309 Cecil St Chesapeake City, MD 21915	0.00135 acres 9/1600 of 0.24 acres	0.0023%
(a.9.3.2) Linda Jane Miller 1160 Reserve Place Davenport, FL 33896	0.00135 acres 9/1600 of 0.24 acres	0.0023%
(a.9.3.3) Donald Lee Myers 4302 Holly Park Ct Kissimmee, FL 34746	0.00135 acres 9/1600 of 0.24 acres	0.0023%
(a.9.3.4) Vicki Myers 147 Hollywood Beach Rd Chesapeake City, MD 21915	0.00135 acres 9/1600 of 0.24 acres	0.0023%
(a.9.4) Arvil Miller (DOD 5/1/12)		
(a.9.4.1) Jessie Miller 2402 Baltimore Pike Oxford, PA 19363	0.00540 acres 9/400 of 0.24 acres	0.0092%
(a.9.5) Hubert Dexter Miller (D.O.D. 1/25/08)		
(a.9.5.1) Jean Miller 8 Viola Circle Middletown, DE 19709	0.00540 acres 9/400 of 0.24 acres	0.0092%
<b><u>Tract #11, 0.54 acres</u></b>		
William R. McCall, et al. (39-Acre Tract)	0.54 acres	0.91931%
(1) William R. McCall, et al. (39-Acre Tract)	0.47 acres 7/8 of 0.54 acres	0.80439%
(j) Pearl Wilson Barker 1369 Gillespie Drive N Palm Harbor, FL 34683	0.004 acres 5/768 of 0.47 acres	0.00599%
(i) George E. Wilson 5432 Trailwood Drive Charleston, SC 29418	0.004 acres 5/768 of 0.47 acres	0.00599%
(m) Charles E. Wilson 1589 Holletts Corner Road Clayton, DE 19938	0.004 acres 5/768 of 0.47 acres	0.00599%
(n) Robert Wilson Rt.1 Box 239B Raven, VA 24639	0.004 acres 5/768 of 0.47 acres	0.00599%
(q) David T. Wilson Rt.1 Box 100D Prockit, VA 24323	0.005 acres 3/320 of 0.47 acres	0.00862%
(r) William Glen Wilson 505 Rogers Court New Bern, NC 23562	0.005 acres 3/320 of 0.47 acres	0.00862%
(t) Myrtle W. Hooker 5236 Rosecliff Avenue Roanoke, VA 24018	0.005 acres 3/320 of 0.47 acres	0.00862%
(z) Ben Eichelberger P.O. Box 180 Quinby, VA 23423	0.000 acres 1/2808 of 0.47 acres	0.00033%
(aa) Ben Davis Eichelberger, III 213 Hickok St. Christiansburg, VA 24073	0.000 acres 1/4212 of 0.47 acres	0.00022%

Exhibit B-3  
Unit BA-119  
Docket #VGOB 05-1213-1543  
List of Unleased Owners/Claimants  
(58.74 Acre Unit)

	Acres in Unit	Interest in Unit
(bb) John Preston Eichelberger P.O. Box 217 Free Union, PA 22940	0.000 acres 1/4212 of 0.47 acres	0.00022%
(ii) Vernie Lewis Keen 972 Pigeon Ridge Road Crossville, TN 38555	0.001 acres 1/936 of 0.47 acres	0.00098%
(kk) Neil Fern Stallard PO Box 3298 Lebanon, VA 24266	0.001 acres 1/936 of 0.47 acres	0.00098%
(ss) Mitchell Keene P.O. Box 160 Oceana, WV 24870	0.001 acres 1/720 of 0.47 acres	0.00128%
(ww) Alice Albert 152 Westfield Drive Rockingham, NC 28379	0.002 acres 1/360 of 0.47 acres	0.00255%
(ac) Jackie Slate 401 Crockett Street Bristol, VA 24201	0.000 acres 1/1440 of 0.47 acres	0.00064%
(ak) Helen Myers 2758 Augustine Herman Highway Chesapeake City, MD	0.002 acres 1/360 of 0.47 acres	0.00255%
(al) Arvil C. Miller 2420 Baltimore Pike Oxford, PA 19363	0.002 acres 1/360 of 0.47 acres	0.00255%
(am) Hubert D. Miller 785 Odessa Rd. Middletown, DE 19708	0.002 acres 1/360 of 0.47 acres	0.00255%
<b>Note: The ownership of the remaining 1/8 interest has conflicting titles.</b>		
(1) John W. and Alifair Keen Heirs, Devisees, Successors or Assigns, et al.	0.07 acres 1/8 of 0.54 acres	0.11491%
(d) Ben Eichelberger P.O. Box 180 Quinby, VA 23423	0.000519 acres 1/130 of 0.07 acres	0.00088%
(f) Neil Fern Stallard PO Box 3298 Lebanon, VA 24266	0.000584 acres 2/231 of 0.07 acres	0.00099%
(h) Vernie Lewis Keen 972 Pigeon Ridge Road Crossville, TN 38555	0.000584 acres 2/231 of 0.07 acres	0.00099%
(o) Alfred Lee Keen P.O. Box 207 Cedar Bluff, VA 24609	0.000584 acres 2/231 of 0.07 acres	0.00099%
(p) Ella Mae Vandyke 544 Linkous Drive Lebanon, VA 24266	0.000584 acres 2/231 of 0.07 acres	0.00099%
(r) Alice Albert 152 Westfield Drive Rockingham, NC 28379	0.001519 acres 9/400 of 0.07 acres	0.00259%
(x) Jackie Slate 401 Crockett Street Bristol, VA 24201	0.000380 acres 4/711 of 0.07 acres	0.00065%

Exhibit B-3  
Unit BA-119  
Docket #VGOB 05-1213-1543  
List of Unleased Owners/Claimants  
(58.74 Acre Unit)

	Acres in Unit	Interest in Unit
(z) Arvil C. Miller 2420 Baltimore Pike Oxford, PA 19363	0.001519 acres 9/400 of 0.07 acres	0.00259%
(aa) Helen Myers 2758 Augustine Herman Highway Chesapeake City, MD	0.001519 acres 9/400 of 0.07 acres	0.00259%
(bb) Hubert D. Miller 785 Odessa Rd. Middletown, DE 19708	0.001519 acres 9/400 of 0.07 acres	0.00259%
(gg) Donald Keen <i>Address Unknown</i>	0.000844 acres 1/80 of 0.07 acres	0.00144%
(gg) Ben Davis Eichelberger, III 213 Hickok St. Christiansburg, VA 24073	0.000022 acres 3/9346 of 0.07 acres	0.00004%
(hh) John Preston Eichelberger P.O. Box 217 Free Union, PA 22940	0.000022 acres 3/9346 of 0.07 acres	0.00004%
(mm) Mitchell Keene P.O. Box 160 Oceana, WV 24870	0.000169 acres 1/400 of 0.07 acres	0.00029%
(2) Shadrick & Della Ray Heirs, Devises, Successors or Assigns	0.07 acres 1/8 of 0.54 acres	0.11491%
(1) Cosby June Ray Heirs, Devises, Successors or Assigns		
(a) Adis Ray <i>Address Unknown</i>	0.000558 acres 1/121 of 0.07 acres	0.00095%
(b) Allie Ray <i>Address Unknown</i>	0.000558 acres 1/121 of 0.07 acres	0.00095%
(c) Woodrow Ray Heirs, Devises, Successors or Assigns		
(c.1) Helen Ray <i>Address Unknown</i>	0.000093 acres 1/726 of 0.07 acres	0.00016%
(c.3) Earline Ray <i>Address Unknown</i>	0.000093 acres 1/726 of 0.07 acres	0.00016%
(c.4) Billie Jean Ray <i>Address Unknown</i>	0.000093 acres 1/726 of 0.07 acres	0.00016%
(c.5) Bernice Ray <i>Address Unknown</i>	0.000093 acres 1/726 of 0.07 acres	0.00016%
(c.6) Danny Lynn Ray <i>Address Unknown</i>	0.000093 acres 1/726 of 0.07 acres	0.00016%
(d) Tom Ray <i>Address Unknown</i>	0.000558 acres 1/121 of 0.07 acres	0.00095%
(e) Burke Ray <i>Address Unknown</i>	0.000558 acres 1/121 of 0.07 acres	0.00095%
(f) Shade W. Ray <i>Address Unknown</i>	0.000558 acres 1/121 of 0.07 acres	0.00095%
(g) Jonas Ray <i>Address Unknown</i>	0.000558 acres 1/121 of 0.07 acres	0.00095%
(h) Cynthia Ray <i>Address Unknown</i>	0.000558 acres 1/121 of 0.07 acres	0.00095%

Exhibit B-3  
 Unit BA-119  
 Docket #VGOB 05-1213-1543  
 List of Unleased Owners/Claimants  
 (58.74 Acre Unit)

	Acres in Unit	Interest in Unit
(i) Deilla Ray <i>Address Unknown</i>	0.000558 acres 1/121 of 0.07 acres	0.00095%
(j) Abraham L. Ray <i>Address Unknown</i>	0.000558 acres 1/121 of 0.07 acres	0.00095%
(k) Yuland Ray <i>Address Unknown</i>	0.000558 acres 1/121 of 0.07 acres	0.00095%
(2) Silas Ray Heirs, Devisees, Successors or Assigns		
(a) Charley (Charles) Ray <i>Address Unknown</i>	0.000472 acres 1/143 of 0.07 acres	0.00080%
(b) John Westley Ray Heirs, Devisees, Successors or Assigns		
(b.1) Nora Ball <i>Address Unknown</i>	0.000079 acres 1/858 of 0.07 acres	0.00013%
(b.2) Wilson H. Ray <i>Address Unknown</i>	0.000079 acres 1/858 of 0.07 acres	0.00013%
(b.3) Raymond Theodore Ray <i>Address Unknown</i>	0.000079 acres 1/858 of 0.07 acres	0.00013%
(b.4) Wesley Thurl Ray <i>Address Unknown</i>	0.000079 acres 1/858 of 0.07 acres	0.00013%
(b.5) Bobby Ray 903 Colbert Avenue Pensacola, FL 32507-1717	0.000079 acres 1/858 of 0.07 acres	0.00013%
(b.6) Ruth Ray <i>Address Unknown</i>	0.000079 acres 1/858 of 0.07 acres	0.00013%
(d) Ezry Ray <i>Address Unknown</i>	0.000472 acres 1/143 of 0.07 acres	0.00080%
(e) Rovy Ray <i>Address Unknown</i>	0.000472 acres 1/143 of 0.07 acres	0.00080%
(f) Corbett Ray <i>Address Unknown</i>	0.000472 acres 1/143 of 0.07 acres	0.00080%
(g) Roy Burke Ray <i>Address Unknown</i>	0.000472 acres 1/143 of 0.07 acres	0.00080%
(h) Luther Ray <i>Address Unknown</i>	0.000472 acres 1/143 of 0.07 acres	0.00080%
(i) Ocie Ray Heirs, Devisees, Successors or Assigns		
(i.2) Patty Honaker P.O. Box 1514 Honaker, VA 24260	0.000094 acres 1/715 of 0.07 acres	0.00016%
(i.3) Joyce Miller 574 Linkus Drive Lebanon, VA	0.000094 acres 1/715 of 0.07 acres	0.00016%
(l) Jiles Ray <i>Address Unknown</i>	0.000472 acres 1/143 of 0.07 acres	0.00080%
(3) William Preston Ray Heirs, Devisees, Successors or Assigns <i>Heirs &amp; Addresses Unknown</i>	0.006136 acres 1/11 of 0.07 acres	0.01045%



Exhibit B-3  
Unit BA-119  
Docket #VGOB 05-1213-1543  
List of Unleased Owners/Claimants  
(58.74 Acre Unit)

	Acres in Unit	Interest in Unit
(4) Loucinda Catherine Ray Heirs, Devisees, Successors or Assigns <i>Heirs &amp; Addresses Unknown</i>	0.006136 acres 1/11 of 0.07 acres	0.01045%
(5) Mary Adaline Ray & Randolph Whited Heirs, Devisees, Successors or Assigns		
(a) Chester Whited <i>Address Unknown</i>	0.000767 acres 1/88 of 0.07 acres	0.00131%
(b) Stella Whited <i>Address Unknown</i>	0.000767 acres 1/88 of 0.07 acres	0.00131%
(c) Dalley Whited <i>Address Unknown</i>	0.000767 acres 1/88 of 0.07 acres	0.00131%
(d) Artemis Whited <i>Address Unknown</i>	0.000767 acres 1/88 of 0.07 acres	0.00131%
(e) Dexter Whited <i>Address Unknown</i>	0.000767 acres 1/88 of 0.07 acres	0.00131%
(f) Cohan Whited <i>Address Unknown</i>	0.000767 acres 1/88 of 0.07 acres	0.00131%
(g) Minnie (Millie) Whited <i>Address Unknown</i>	0.000767 acres 1/88 of 0.07 acres	0.00131%
(h) Argie Whited <i>Address Unknown</i>	0.000767 acres 1/88 of 0.07 acres	0.00131%
(6) Martha Aboes & Elbert Ray Heirs, Devisees, Successors or Assigns		
(a) Leonard Ray <i>Address Unknown</i>	0.003068 acres 1/22 of 0.07 acres	0.00522%
(b) Lucy Ray <i>Address Unknown</i>	0.003068 acres 1/22 of 0.07 acres	0.00522%
(7) Rachel Emeline Ray Heirs, Devisees, Successors or Assigns <i>Heirs &amp; Addresses Unknown</i>	0.006136 acres 1/11 of 0.07 acres	0.01045%
(8) Eliza Virginia Ray Heirs, Devisees, Successors or Assigns <i>Heirs &amp; Addresses Unknown</i>	0.006136 acres 1/11 of 0.07 acres	0.01045%
(9) John Albert & Minnie Alice Ray Heirs, Devisees, Successors or Assigns		
(a) Margie Marie Ray <i>Address Unknown</i>	0.000614 acres 1/110 of 0.07 acres	0.00104%
(b) Claude Cecil Ray <i>Address Unknown</i>	0.000614 acres 1/110 of 0.07 acres	0.00104%
(c) Earl Andrew Ray Heirs, Devisees, Successors or Assigns <i>Address Unknown</i>		
(c.1) Wanda Rose Ray <i>Address Unknown</i>	0.000153 acres 1/440 of 0.07 acres	0.00026%
(c.2) Harold Cecil Ray <i>Address Unknown</i>	0.000153 acres 1/440 of 0.07 acres	0.00026%
(c.3) Phillip Edward Ray <i>Address Unknown</i>	0.000153 acres 1/440 of 0.07 acres	0.00026%

Exhibit B-3  
 Unit BA-119  
 Docket #VGOB 05-1213-1543  
 List of Unleased Owners/Claimants  
 (58.74 Acre Unit)

BOOK 0808 PAGE 0108

	Acres in Unit	Interest in Unit
(c.4) Janet Elaine Ray Heirs, Deviseses, Successors or Assigns <i>Address Unknown</i>	0.000153 acres 1/440 of 0.07 acres	0.00026%
(d) Edger Lee Ray <i>Address Unknown</i>	0.000614 acres 1/110 of 0.07 acres	0.00104%
(e) Clyde Elbert Ray Heirs, Deviseses, Successors or Assigns <i>Address Unknown</i>		
(e.1) Roger Dean Ray <i>Address Unknown</i>	0.000614 acres 1/110 of 0.07 acres	0.00104%
(f) Dewey Edward Ray Heirs, Deviseses, Successors or Assigns <i>Address Unknown</i>		
(f.1) Charles Edward Ray <i>Address Unknown</i>	0.000307 acres 1/220 of 0.07 acres	0.00052%
(f.2) Sheridan Kaye Ray <i>Address Unknown</i>	0.000307 acres 1/220 of 0.07 acres	0.00052%
(g) Ben Franklin Ray Heirs, Deviseses, Successors or Assigns <i>Address Unknown</i>		
(g.1) Ruthie Ray <i>Address Unknown</i>	0.000614 acres 1/110 of 0.07 acres	0.00104%
(h) Glen Albert Ray Heirs, Deviseses, Successors or Assigns <i>Address Unknown</i>		
(h.1) Glen Albert Ray, Jr. <i>Address Unknown</i>	0.000307 acres 1/220 of 0.07 acres	0.00052%
(h.2) Elizabeth Ray <i>Address Unknown</i>	0.000307 acres 1/220 of 0.07 acres	0.00052%
(i) Hollis Ray <i>Address Unknown</i>	0.000614 acres 1/110 of 0.07 acres	0.00104%
(j) John Junior Ray <i>Address Unknown</i>	0.000614 acres 1/110 of 0.07 acres	0.00104%
(10) Marion & Mariah Ray Miller Heirs, Deviseses, Successors or Assigns		
(a) Albert Miller <i>Address Unknown</i>	0.000877 acres 1/77 of 0.07 acres	0.00149%
(b) Nora Miller <i>Address Unknown</i>	0.000877 acres 1/77 of 0.07 acres	0.00149%
(c) Sherman Miller <i>Address Unknown</i>	0.000877 acres 1/77 of 0.07 acres	0.00149%
(d) Grace Miller <i>Address Unknown</i>	0.000877 acres 1/77 of 0.07 acres	0.00149%
(e) Alden Miller <i>Address Unknown</i>	0.000877 acres 1/77 of 0.07 acres	0.00149%
(f) Carl Miller <i>Address Unknown</i>	0.000877 acres 1/77 of 0.07 acres	0.00149%
(g) Dorothy Miller <i>Address Unknown</i>	0.000877 acres 1/77 of 0.07 acres	0.00149%

Exhibit B-3  
Unit BA-119  
Docket #VGOB 05-1213-1543  
List of Unleased Owners/Claimants  
(58.74 Acre Unit)

BOOK 0808 PAGE 0109

	Acres in Unit	Interest in Unit
(11) Charley Ray Heirs, Devisees, Successors or Assigns <i>Heirs &amp; Addresses Unknown</i>	0.006136 acres 1/11 of 0.07 acres	0.01045%
- OR -		
(3) Silas Vance Heirs, Devisees, Successors or Assigns <i>Heirs &amp; Addresses Unknown</i>	0.07 acres 1/8 of 0.54 acres	0.11491%
- OR -		
(4) Commonwealth of Virginia Dept. of Transportation P.O. Box 1289 Bristol, VA 24203	0.07 acres 1/8 of 0.54 acres	0.11491%
- OR -		
(5) Frazier and Frances Newberry Heirs, Devisees, Successors or Assigns	0.07 acres 1/8 of 0.54 acres	0.11491%
(a) Steve Allen Short P.O. Box 63 Doran, VA 24612	<i>(Individual Interest undetermined)</i>	
<b><u>Tract #13A, 2.97 acres</u></b>		
Jessie Lee Vance, et al. (Silas Loren Vance Heirs, Devisees, Successors or Assigns)	2.97 acres	5.0562%
(3) Edith Compton Heirs, Devisees, Successors or Assigns		
(a) Juanita Shelton P.O. Box 775 Doran, VA 24612	0.083 acres 1/36 of 2.97 acres	0.1404%
(c) Phillip Wayne Compton, Sr. Heirs, Devisees, Successors or Assigns		
(c.1) Phillip Wayne Compton, Jr. 1254 River Bay Rd Annapolis, MD 21409	0.041 acres 1/72 of 2.97 acres	0.0702%
(c.2) Shana Compton Britton 27040 Bee Tree Rd, Apt 1 Henderson, MD 21640	0.041 acres 1/72 of 2.97 acres	0.0702%
(4) Dora Barnes Heirs, Devisees, Successors or Assigns		
(e) Benjamin Barnes Heirs, Devisees, Successors or Assigns <i>(Heirs Unknown)</i>	0.028 acres 1/108 of 2.97 acres	0.0468%
(f) Cletus Bruce Barnes, Sr. Heirs, Devisees, Successors or Assigns		
(f.1) Cletus Bruce Barnes, Jr. <i>Address unknown</i>	0.014 acres 1/216 of 2.97 acres	0.0234%
(f.2) Chrissy Barnes <i>Address unknown</i>	0.014 acres 1/216 of 2.97 acres	0.0234%
(g) Paul Perry Barnes 321 Frisco Ct Pensacola, FL 32507	0.028 acres 1/108 of 2.97 acres	0.0468%

Exhibit B-3  
Unit BA-119  
Docket #VGOB 05-1213-1543  
List of Unleased Owners/Claimants  
(58.74 Acre Unit)

	Acres in Unit	Interest in Unit
(i) Ilene Rita Steimer 7238 Andersonville Rd Clarkston, MI 48346	0.028 acres 1/108 of 2.97 acres	0.0468%
(6) Clinton Vance Heirs, Devisees, Successors or Assigns		
(a) Mary Sparks 51 Rabbit Hollow Rd Swords Creek, VA 24649	0.041 acres 1/72 of 2.97 acres	0.0702%
(b) Kathy Vance 8771 Mtn Stroad Lebanon, VA 24266	0.041 acres 1/72 of 2.97 acres	0.0702%
(c) Judy Boyd P.O. Box 87 Swords Creek, VA 24649	0.041 acres 1/72 of 2.97 acres	0.0702%
(d) Carlos Vance P.O. Box 25 Swords Creek, VA 24649	0.041 acres 1/72 of 2.97 acres	0.0702%
(f) Leda Jo Lester P.O. Box 400 Doran, VA 24612	0.041 acres 1/72 of 2.97 acres	0.0702%
(12) Winford Floyd Vance Heirs, Devisees, Successors or Assigns		
(c) Danny Vance 5798 Tall Oaks Cincinnati, OH 45150	0.083 acres 1/36 of 2.97 acres	0.1404%
<b><u>Tract #13B, 1.70 acres</u></b>		
Jessie Lee Vance, et al. (Silas Loren Vance Heirs, Devisees, Successors or Assigns)	1.70 acres	2.8941%
(3) Edith Compton Heirs, Devisees, Successors or Assigns		
(a) Juanita Shelton P.O. Box 775 Doran, VA 24612	0.047 acres 1/36 of 1.70 acres	0.0804%
(c) Phillip Wayne Compton, Sr. Heirs, Devisees, Successors or Assigns		
(c.1) Phillip Wayne Compton, Jr. 1254 River Bay Rd Annapolis, MD 21409	0.024 acres 1/72 of 1.70 acres	0.0402%
(c.2) Shana Compton Britton 27040 Bee Tree Rd, Apt 1 Henderson, MD 21640	0.024 acres 1/72 of 1.70 acres	0.0402%
(4) Dora Barnes Heirs, Devisees, Successors or Assigns		
(e) Benjamin Barnes Heirs, Devisees, Successors or Assigns <i>(Heirs Unknown)</i>	0.016 acres 1/108 of 1.70 acres	0.0268%
(f) Cletus Bruce Barnes, Sr. Heirs, Devisees, Successors or Assigns		
(f.1) Cletus Bruce Barnes, Jr. <i>Address unknown</i>	0.008 acres 1/216 of 1.70 acres	0.0134%

Exhibit B-3  
Unit BA-119  
Docket #VGOB 05-1213-1543  
List of Unleased Owners/Claimants  
(58.74 Acre Unit)

	Acres in Unit	Interest in Unit
(f.2) Chrissy Barnes <i>Address unknown</i>	0.008 acres 1/216 of 1.70 acres	0.0134%
(g) Paul Perry Barnes 321 Frisco Ct Pensacola, FL 32507	0.016 acres 1/108 of 1.70 acres	0.0268%
(l) Ilene Rita Steimer 7238 Andersonville Rd Clarkston, MI 48346	0.016 acres 1/108 of 1.70 acres	0.0268%
(6) Clinton Vance Heirs, Devisees, Successors or Assigns		
(a) Mary Sparks 51 Rabbit Hollow Rd Swords Creek, VA 24649	0.024 acres 1/72 of 1.70 acres	0.0402%
(b) Kathy Vance 8771 Mtn Stroad Lebanon, VA 24266	0.024 acres 1/72 of 1.70 acres	0.0402%
(d) Carlos Vance P.O. Box 25 Swords Creek, VA 24649	0.024 acres 1/72 of 1.70 acres	0.0402%
(f) Leda Jo Lester P.O. Box 400 Doran, VA 24612	0.024 acres 1/72 of 1.70 acres	0.0402%
(12) Winford Floyd Vance Heirs, Devisees, Successors or Assigns		
(c) Danny Vance 5798 Tall Oaks Cincinnati, OH 45150	0.047 acres 1/36 of 1.70 acres	0.0804%
<b><u>Tract #13C, 0.04 acres</u></b>		
Jessie Lee Vance, et al. (Silas Loren Vance Heirs, Devisees, Successors or Assigns)	0.04 acres	0.0681%
(3) Edith Compton Heirs, Devisees, Successors or Assigns		
(a) Juanita Shelton P.O. Box 775 Doran, VA 24612	0.0011 acres 1/36 of 0.04 acres	0.0019%
(c) Phillip Wayne Compton, Sr. Heirs, Devisees, Successors or Assigns		
(c.1) Phillip Wayne Compton, Jr. 1254 River Bay Rd Annapolis, MD 21409	0.0006 acres 1/72 of 0.04 acres	0.0009%
(c.2) Shana Compton Britton 27040 Bee Tree Rd, Apt 1 Henderson, MD 21640	0.0006 acres 1/72 of 0.04 acres	0.0009%
(4) Dora Barnes Heirs, Devisees, Successors or Assigns		
(e) Benjamin Barnes Heirs, Devisees, Successors or Assigns <i>(Heirs Unknown)</i>	0.0004 acres 1/108 of 0.04 acres	0.0006%
(f) Cletus Bruce Barnes, Sr. Heirs, Devisees, Successors or Assigns		

Exhibit B-3  
Unit BA-119  
Docket #VGOB 05-1213-1543  
List of Unleased Owners/Claimants  
(58.74 Acre Unit)

	Acres in Unit	Interest in Unit
(f.1) Cletus Bruce Barnes, Jr. <i>Address unknown</i>	0.0002 acres 1/216 of 0.04 acres	0.0003%
(f.2) Chrissy Barnes <i>Address unknown</i>	0.0002 acres 1/216 of 0.04 acres	0.0003%
(g) Paul Perry Barnes 321 Frisco Ct Pensacola, FL 32507	0.0004 acres 1/108 of 0.04 acres	0.0006%
(i) Ilene Rita Steimer 7238 Andersonville Rd Clarkston, MI 48346	0.0004 acres 1/108 of 0.04 acres	0.0006%
(6) Clinton Vance Heirs, Devisees, Successors or Assigns		
(a) Mary Sparks 51 Rabbit Hollow Rd Swords Creek, VA 24649	0.0006 acres 1/72 of 0.04 acres	0.0009%
(b) Kathy Vance 8771 Mtn Stroad Lebanon, VA 24266	0.0006 acres 1/72 of 0.04 acres	0.0009%
(d) Carlos Vance P.O. Box 25 Swords Creek, VA 24649	0.0006 acres 1/72 of 0.04 acres	0.0009%
(f) Leda Jo Lester P.O. Box 400 Doran, VA 24612	0.0006 acres 1/72 of 0.04 acres	0.0009%
(12) Winford Floyd Vance Heirs, Devisees, Successors or Assigns		
(c) Danny Vance 5798 Tall Oaks Cincinnati, OH 45150	0.0011 acres 1/36 of 0.04 acres	0.0019%
<b><u>Tract #13D, 0.03 acres</u></b>		
Jessie Lee Vance, et al. (Silas Loren Vance Heirs, Devisees, Successors or Assigns)	0.03 acres	0.0511%
(3) Edith Compton Heirs, Devisees, Successors or Assigns		
(a) Juanita Shelton P.O. Box 775 Doran, VA 24612	0.0008 acres 1/36 of 0.03 acres	0.0014%
(c) Phillip Wayne Compton, Sr. Heirs, Devisees, Successors or Assigns		
(c.1) Phillip Wayne Compton, Jr. 1254 River Bay Rd Annapolis, MD 21409	0.0004 acres 1/72 of 0.03 acres	0.0007%
(c.2) Shana Compton Britton 27040 Bee Tree Rd, Apt 1 Henderson, MD 21640	0.0004 acres 1/72 of 0.03 acres	0.0007%
(4) Dora Barnes Heirs, Devisees, Successors or Assigns		
(e) Benjamin Barnes Heirs, Devisees, Successors or Assigns <i>(Heirs Unknown)</i>	0.0003 acres 1/108 of 0.03 acres	0.0005%

Exhibit B-3  
Unit BA-119  
Docket #VGOB 05-1213-1543  
List of Unleased Owners/Claimants  
(58.74 Acre Unit)

	Acres in Unit	Interest in Unit
(f) Cletus Bruce Barnes, Sr. Heirs, Devisees, Successors or Assigns		
(f.1) Cletus Bruce Barnes, Jr. Address unknown	0.0001 acres 1/216 of 0.03 acres	0.0002%
(f.2) Chrissy Barnes Address unknown	0.0001 acres 1/216 of 0.03 acres	0.0002%
(g) Paul Perry Barnes 321 Frisco Ct Pensacola, FL 32507	0.0003 acres 1/108 of 0.03 acres	0.0005%
(l) Ilene Rita Steimer 7238 Andersonville Rd Clarkston, MI 48346	0.0003 acres 1/108 of 0.03 acres	0.0005%
(6) Clinton Vance Heirs, Devisees, Successors or Assigns		
(a) Mary Sparks 51 Rabbit Hollow Rd Swords Creek, VA 24649	0.0004 acres 1/72 of 0.03 acres	0.0007%
(b) Kathy Vance 8771 Mtn Stroad Lebanon, VA 24266	0.0004 acres 1/72 of 0.03 acres	0.0007%
(d) Carlos Vance P.O. Box 25 Swords Creek, VA 24649	0.0004 acres 1/72 of 0.03 acres	0.0007%
(f) Leda Jo Lester P.O. Box 400 Doran, VA 24612	0.0004 acres 1/72 of 0.03 acres	0.0007%
(12) Winford Floyd Vance Heirs, Devisees, Successors or Assigns		
(c) Danny Vance 5798 Tall Oaks Cincinnati, OH 45150	0.0008 acres 1/36 of 0.03 acres	0.0014%
<b><u>Tract #14, 2.98 acres</u></b>		
William R. McCall, et al. (39-Acre Tract)	2.98 acres	5.07320%
(1) William R. McCall, et al. (39-Acre Tract)	2.61 acres 7/8 of 2.98 acres	4.43905%
(j) Pearl Wilson Barker 1369 Gillespie Drive N Palm Harbor, FL 34683	0.019 acres 5/768 of 2.61 acres	0.03303%
(l) George E. Wilson 5432 Trallwood Drive Charleston, SC 29418	0.019 acres 5/768 of 2.61 acres	0.03303%
(m) Charles E. Wilson 1589 Holletts Corner Road Clayton, DE 19938	0.019 acres 5/768 of 2.61 acres	0.03303%
(n) Robert Wilson RL1 Box 239B Raven, VA 24639	0.019 acres 5/768 of 2.61 acres	0.03303%
(q) David T. Wilson RL1 Box 100D Prockit, VA 24323	0.028 acres 3/320 of 2.61 acres	0.04756%

Exhibit B-3  
Unit BA-119  
Docket #VGOB 05-1213-1543  
List of Unleased Owners/Claimants  
(58.74 Acre Unit)

	Acres in Unit	Interest in Unit
(r) William Glen Wilson 505 Rogers Court New Bern, NC 23562	0.028 acres 3/320 of 2.61 acres	0.04756%
(t) Myrtle W. Hooker 5236 Rosecliff Avenue Roanoke, VA 24018	0.028 acres 3/320 of 2.61 acres	0.04756%
(z) Ben Eichelberger P.O. Box 180 Quinby, VA 23423	0.001 acres 1/2808 of 2.61 acres	0.00181%
(aa) Ben Davis Eichelberger, III 213 Hickok St. Christiansburg, VA 24073	0.001 acres 1/4212 of 2.61 acres	0.00120%
(bb) John Preston Eichelberger P.O. Box 217 Free Union, PA 22940	0.001 acres 1/4212 of 2.61 acres	0.00120%
(ll) Vernie Lewis Keen 972 Pigeon Ridge Road Crossville, TN 38555	0.003 acres 1/936 of 2.61 acres	0.00542%
(kk) Neil Fern Stallard PO Box 3298 Lebanon, VA 24266	0.003 acres 1/936 of 2.61 acres	0.00542%
(ss) Mitchell Keene P.O. Box 160 Oceana, WV 24870	0.004 acres 1/720 of 2.61 acres	0.00705%
(ww) Alice Albert 152 Westfield Drive Rockingham, NC 28379	0.008 acres 1/360 of 2.61 acres	0.01409%
(ac) Jackie Slate 401 Crockett Street Bristol, VA 24201	0.002 acres 1/1440 of 2.61 acres	0.00352%
(ak) Helen Myers 2758 Augustine Herman Highway Chesapeake City, MD	0.008 acres 1/360 of 2.61 acres	0.01409%
(al) Arvil C. Miller 2420 Baltimore Pike Oxford, PA 19363	0.008 acres 1/360 of 2.61 acres	0.01409%
(am) Hubert D. Miller 785 Odessa Rd. Middletown, DE 19708	0.008 acres 1/360 of 2.61 acres	0.01409%

**Note: The ownership of the remaining 1/8 interest has conflicting titles.**

(1) John W. and Alifair Keen Heirs, Devisees, Successors or Assigns, et al.	0.37 acres 1/8 of 2.98 acres	0.63415%
(d) Ben Eichelberger P.O. Box 180 Quinby, VA 23423	0.002865 acres 1/130 of 0.37 acres	0.00488%
(f) Neil Fern Stallard PO Box 3298 Lebanon, VA 24266	0.003224 acres 2/231 of 0.37 acres	0.00549%
(h) Vernie Lewis Keen 972 Pigeon Ridge Road Crossville, TN 38555	0.003224 acres 2/231 of 0.37 acres	0.00549%



Exhibit B-3  
Unit BA-119  
Docket #VGOB 05-1213-1543  
List of Unleased Owners/Claimants  
(58.74 Acre Unit)

	Acres in Unit	Interest in Unit
(o) Alfred Lee Keen P.O. Box 207 Cedar Bluff, VA 24609	0.003225 acres 2/231 of 0.37 acres	0.00549%
(p) Ella Mae Vandyke 544 Linkous Drive Lebanon, VA 24266	0.003225 acres 2/231 of 0.37 acres	0.00549%
(r) Alice Albert 152 Westfield Drive Rockingham, NC 28379	0.008381 acres 9/400 of 0.37 acres	0.01427%
(x) Jackie Slate 401 Crockett Street Bristol, VA 24201	0.002095 acres 4/711 of 0.37 acres	0.00357%
(z) Arvil C. Miller 2420 Baltimore Pike Oxford, PA 19363	0.008381 acres 9/400 of 0.37 acres	0.01427%
(aa) Helen Myers 2758 Augustine Herman Highway Chesapeake City, MD	0.008381 acres 9/400 of 0.37 acres	0.01427%
(bb) Hubert D. Miller 785 Odessa Rd. Middletown, DE 19708	0.008381 acres 9/400 of 0.37 acres	0.01427%
(ff) Donald Keen <i>Address Unknown</i>	0.004656 acres 1/80 of 0.37 acres	0.00793%
(gg) Ben Davis Eichelberger, III 213 Hickok St. Christiansburg, VA 24073	0.000120 acres 3/9346 of 0.37 acres	0.00020%
(hh) John Preston Eichelberger P.O. Box 217 Free Union, PA 22940	0.000120 acres 3/9346 of 0.37 acres	0.00020%
(mm) Mitchell Keene P.O. Box 160 Oceana, WV 24870	0.000931 acres 1/400 of 0.37 acres	0.00159%
(2) Shadrick & Della Ray Heirs, Devisees, Successors or Assigns	0.37 acres 1/8 of 0.54 acres	0.63415%
(1) Cosby June Ray Heirs, Devisees, Successors or Assigns		
(a) Adis Ray <i>Address Unknown</i>	0.003079 acres 1/121 of 0.37 acres	0.00524%
(b) Allie Ray <i>Address Unknown</i>	0.003079 acres 1/121 of 0.37 acres	0.00524%
(c) Woodrow Ray Heirs, Devisees, Successors or Assigns		
(c.1) Helen Ray <i>Address Unknown</i>	0.000513 acres 1/726 of 0.37 acres	0.00087%
(c.3) Earline Ray <i>Address Unknown</i>	0.000513 acres 1/726 of 0.37 acres	0.00087%
(c.4) Billie Jean Ray <i>Address Unknown</i>	0.000513 acres 1/726 of 0.37 acres	0.00087%
(c.5) Bernice Ray <i>Address Unknown</i>	0.000513 acres 1/726 of 0.37 acres	0.00087%

Exhibit B-3  
Unit BA-119  
Docket #VGOB 05-1213-1543  
List of Unleased Owners/Claimants  
(58.74 Acre Unit)

	Acres in Unit	Interest in Unit
(c.6) Danny Lynn Ray <i>Address Unknown</i>	0.000513 acres 1/726 of 0.37 acres	0.00087%
(d) Tom Ray <i>Address Unknown</i>	0.003079 acres 1/121 of 0.37 acres	0.00524%
(e) Burke Ray <i>Address Unknown</i>	0.003079 acres 1/121 of 0.37 acres	0.00524%
(f) Shade W. Ray <i>Address Unknown</i>	0.003079 acres 1/121 of 0.37 acres	0.00524%
(g) Jonas Ray <i>Address Unknown</i>	0.003079 acres 1/121 of 0.37 acres	0.00524%
(h) Cynthia Ray <i>Address Unknown</i>	0.003079 acres 1/121 of 0.37 acres	0.00524%
(i) Delila Ray <i>Address Unknown</i>	0.003079 acres 1/121 of 0.37 acres	0.00524%
(j) Abraham L. Ray <i>Address Unknown</i>	0.003079 acres 1/121 of 0.37 acres	0.00524%
(k) Yuland Ray <i>Address Unknown</i>	0.003079 acres 1/121 of 0.37 acres	0.00524%
(2) Silas Ray Heirs, devisees, Successors or Assigns		
(a) Charley (Charles) Ray <i>Address Unknown</i>	0.002605 acres 1/143 of 0.37 acres	0.00443%
(b) John Westley Ray Heirs, devisees, Successors or Assigns		
(b.1) Nora Ball <i>Address Unknown</i>	0.000434 acres 1/858 of 0.37 acres	0.00074%
(b.2) Wilson H. Ray <i>Address Unknown</i>	0.000434 acres 1/858 of 0.37 acres	0.00074%
(b.3) Raymond Theodore Ray <i>Address Unknown</i>	0.000434 acres 1/858 of 0.37 acres	0.00074%
(b.4) Wesley Thurl Ray <i>Address Unknown</i>	0.000434 acres 1/858 of 0.37 acres	0.00074%
(b.5) Bobby Ray 903 Colbert Avenue Pensacola, FL 32507-1717	0.000434 acres 1/858 of 0.37 acres	0.00074%
(b.6) Ruth Ray <i>Address Unknown</i>	0.000434 acres 1/858 of 0.37 acres	0.00074%
(d) Ezry Ray <i>Address Unknown</i>	0.002605 acres 1/143 of 0.37 acres	0.00443%
(e) Rovy Ray <i>Address Unknown</i>	0.002605 acres 1/143 of 0.37 acres	0.00443%
(f) Corbett Ray <i>Address Unknown</i>	0.002605 acres 1/143 of 0.37 acres	0.00443%
(g) Roy Burke Ray <i>Address Unknown</i>	0.002605 acres 1/143 of 0.37 acres	0.00443%
(h) Luther Ray <i>Address Unknown</i>	0.002605 acres 1/143 of 0.37 acres	0.00443%

Exhibit B-3  
Unit BA-119  
Docket #VGOB 05-1213-1543  
List of Unleased Owners/Claimants  
(58.74 Acre Unit)

	Acres in Unit	Interest in Unit
(l) Ocie Ray Heirs, Devisees, Successors or Assigns		
(i.2) Patty Honaker P.O. Box 1514 Honaker, VA 24260	0.000521 acres 1/715 of 0.37 acres	0.00089%
(i.3) Joyce Miller 574 Linkus Drive Lebanon, VA	0.000521 acres 1/715 of 0.37 acres	0.00089%
(l) Jiles Ray <i>Address Unknown</i>	0.002805 acres 1/143 of 0.37 acres	0.00443%
(3) William Preston Ray Heirs, Devisees, Successors or Assigns <i>Heirs &amp; Addresses Unknown</i>	0.033864 acres 1/11 of 0.37 acres	0.05765%
(4) Loucinda Catherine Ray Heirs, Devisees, Successors or Assigns <i>Heirs &amp; Addresses Unknown</i>	0.033864 acres 1/11 of 0.37 acres	0.05765%
(5) Mary Adaline Ray & Randolph Whited Heirs, Devisees, Successors or Assigns		
(a) Chester Whited <i>Address Unknown</i>	0.004233 acres 1/88 of 0.37 acres	0.00721%
(b) Stella Whited <i>Address Unknown</i>	0.004233 acres 1/88 of 0.37 acres	0.00721%
(c) Dailey Whited <i>Address Unknown</i>	0.004233 acres 1/88 of 0.37 acres	0.00721%
(d) Artemis Whited <i>Address Unknown</i>	0.004233 acres 1/88 of 0.37 acres	0.00721%
(e) Dexter Whited <i>Address Unknown</i>	0.004233 acres 1/88 of 0.37 acres	0.00721%
(f) Cohan Whited <i>Address Unknown</i>	0.004233 acres 1/88 of 0.37 acres	0.00721%
(g) Minnie (Millie) Whited <i>Address Unknown</i>	0.004233 acres 1/88 of 0.37 acres	0.00721%
(h) Argle Whited <i>Address Unknown</i>	0.004233 acres 1/88 of 0.37 acres	0.00721%
(6) Martha Ales & Elbert Ray Heirs, Devisees, Successors or Assigns		
(a) Leonard Ray <i>Address Unknown</i>	0.016932 acres 1/22 of 0.37 acres	0.02883%
(b) Lucy Ray <i>Address Unknown</i>	0.016932 acres 1/22 of 0.37 acres	0.02883%
(7) Rachel Emeline Ray Heirs, Devisees, Successors or Assigns <i>Heirs &amp; Addresses Unknown</i>	0.033864 acres 1/11 of 0.37 acres	0.05765%
(8) Eliza Virginia Ray Heirs, Devisees, Successors or Assigns <i>Heirs &amp; Addresses Unknown</i>	0.033864 acres 1/11 of 0.37 acres	0.05765%
(9) John Albert & Minnie Alice Ray Heirs, Devisees, Successors or Assigns		
(a) Margie Marie Ray <i>Address Unknown</i>	0.003386 acres 1/110 of 0.37 acres	0.00577%

Exhibit B-3  
 Unit BA-119  
 Docket #VGOB 05-1213-1543  
 List of Unleased Owners/Claimants  
 (58.74 Acre Unit)

BOOK 0808 PAGE 0118

	Acres in Unit	Interest in Unit
(b) Claude Cecil Ray <i>Address Unknown</i>	0.003386 acres 1/110 of 0.37 acres	0.00577%
(c) Earl Andrew Ray Heirs, Devisees, Successors or Assigns <i>Address Unknown</i>		
(c.1) Wanda Rose Ray <i>Address Unknown</i>	0.000847 acres 1/440 of 0.37 acres	0.00144%
(c.2) Harold Cecil Ray <i>Address Unknown</i>	0.000847 acres 1/440 of 0.37 acres	0.00144%
(c.3) Phillip Edward Ray <i>Address Unknown</i>	0.000847 acres 1/440 of 0.37 acres	0.00144%
(c.4) Janet Elaine Ray Heirs, Devisees, Successors or Assigns <i>Address Unknown</i>	0.000847 acres 1/440 of 0.37 acres	0.00144%
(d) Edger Lee Ray <i>Address Unknown</i>	0.003386 acres 1/110 of 0.37 acres	0.00577%
(e) Clyde Elbert Ray Heirs, Devisees, Successors or Assigns <i>Address Unknown</i>		
(e.1) Roger Dean Ray <i>Address Unknown</i>	0.003386 acres 1/110 of 0.37 acres	0.00577%
(f) Dewey Edward Ray Heirs, Devisees, Successors or Assigns <i>Address Unknown</i>		
(f.1) Charles Edward Ray <i>Address Unknown</i>	0.001693 acres 1/220 of 0.37 acres	0.00288%
(f.2) Sheridan Kaye Ray <i>Address Unknown</i>	0.001693 acres 1/220 of 0.37 acres	0.00288%
(g) Ben Franklin Ray Heirs, Devisees, Successors or Assigns <i>Address Unknown</i>		
(g.1) Ruthie Ray <i>Address Unknown</i>	0.003386 acres 1/110 of 0.37 acres	0.00577%
(h) Glen Albert Ray Heirs, Devisees, Successors or Assigns <i>Address Unknown</i>		
(h.1) Glen Albert Ray, Jr. <i>Address Unknown</i>	0.001693 acres 1/220 of 0.37 acres	0.00288%
(h.2) Elizabeth Ray <i>Address Unknown</i>	0.001693 acres 1/220 of 0.37 acres	0.00288%
(i) Hollis Ray <i>Address Unknown</i>	0.003386 acres 1/110 of 0.37 acres	0.00577%
(j) John Junior Ray <i>Address Unknown</i>	0.003386 acres 1/110 of 0.37 acres	0.00577%
(10) Marion & Mariah Ray Miller Heirs, Devisees, Successors or Assigns		
(a) Albert Miller <i>Address Unknown</i>	0.004838 acres 1/77 of 0.37 acres	0.00824%

Exhibit B-3  
Unit BA-119  
Docket #VGOB 05-1213-1543  
List of Unleased Owners/Claimants  
(58.74 Acre Unit)

	Acres in Unit	Interest in Unit
(b) Nora Miller <i>Address Unknown</i>	0.004838 acres 1/77 of 0.37 acres	0.00824%
(c) Sherman Miller <i>Address Unknown</i>	0.004838 acres 1/77 of 0.37 acres	0.00824%
(d) Grace Miller <i>Address Unknown</i>	0.004838 acres 1/77 of 0.37 acres	0.00824%
(e) Alden Miller <i>Address Unknown</i>	0.004838 acres 1/77 of 0.37 acres	0.00824%
(f) Carl Miller <i>Address Unknown</i>	0.004838 acres 1/77 of 0.37 acres	0.00824%
(g) Dorothy Miller <i>Address Unknown</i>	0.004838 acres 1/77 of 0.37 acres	0.00824%
(11) Charley Ray Heirs, Devisees, Successors or Assigns <i>Heirs &amp; Addresses Unknown</i>	0.033864 acres 1/11 of 0.37 acres	0.05765%
- OR -		
(3) Silas Vance Heirs, Devisees, Successors or Assigns <i>Heirs &amp; Addresses Unknown</i>	0.37 acres 1/8 of 2.98 acres	0.63415%
- OR -		
(4) Commonwealth of Virginia Dept. of Transportation P.O. Box 1289 Bristol, VA 24203	0.37 acres 1/8 of 2.98 acres	0.63415%
- OR -		
(5) Frazier and Frances Newberry Heirs, Devisees, Successors or Assigns	0.37 acres 1/8 of 2.98 acres	0.63415%
(a) Steve Allen Short P.O. Box 63 Doran, VA 24812	<i>(Individual interest undetermined)</i>	
<b><u>Tract #15, 0.70 acres</u></b>		
William R. McCall, et al. <i>(39-Acre Tract)</i>	0.70 acres	1.19169%
(1) William R. McCall, et al. <i>(39-Acre Tract)</i>	0.61 acres 7/8 of 0.70 acres	1.04273%
(j) Pearl Wilson Barker 1369 Gillespie Drive N Palm Harbor, FL 34683	0.00456 acres 5/768 of 0.61 acres	0.00776%
(l) George E. Wilson 5432 Trailwood Drive Charleston, SC 29418	0.00456 acres 5/768 of 0.61 acres	0.00776%
(m) Charles E. Wilson 1589 Holletts Corner Road Clayton, DE 19938	0.00456 acres 5/768 of 0.61 acres	0.00776%
(n) Robert Wilson Rt.1 Box 239B Raven, VA 24839	0.00456 acres 5/768 of 0.61 acres	0.00776%

**Exhibit B-3**  
**Unit BA-119**  
**Docket #VGOB 05-1213-1543**  
**List of Unleased Owners/Claimants**  
**(58.74 Acre Unit)**

	Acres in Unit	Interest in Unit
(q) David T. Wilson Rt.1 Box 100D Prockit, VA 24323	0.00656 acres 3/320 of 0.61 acres	0.01117%
(r) William Glen Wilson 505 Rogers Court New Bern, NC 23562	0.00656 acres 3/320 of 0.61 acres	0.01117%
(t) Myrtle W. Hooker 5236 Rosecliff Avenue Roanoke, VA 24018	0.00656 acres 3/320 of 0.61 acres	0.01117%
(z) Ben Eichelberger P.O. Box 180 Quinby, VA 23423	0.00025 acres 1/2808 of 0.61 acres	0.00042%
(aa) Ben Davis Eichelberger, III 213 Hickok St. Christiansburg, VA 24073	0.00017 acres 1/4212 of 0.61 acres	0.00028%
(bb) John Preston Eichelberger P.O. Box 217 Free Union, PA 22940	0.00017 acres 1/4212 of 0.61 acres	0.00028%
(ii) Vernie Lewis Keen 972 Pigeon Ridge Road Crossville, TN 38555	0.00075 acres 1/936 of 0.61 acres	0.00127%
(kk) Nell Fern Stallard PO Box 3298 Lebanon, VA 24266	0.00075 acres 1/936 of 0.61 acres	0.00127%
(ss) Mitchell Keene P.O. Box 160 Oceana, WV 24870	0.00097 acres 1/720 of 0.61 acres	0.00166%
(ww) Alice Albert 152 Westfield Drive Rockingham, NC 28379	0.00194 acres 1/360 of 0.61 acres	0.00331%
(ac) Jackie Slate 401 Crockett Street Bristol, VA 24201	0.00049 acres 1/1440 of 0.61 acres	0.00083%
(ak) Helen Myers 2758 Augustine Herman Highway Chesapeake City, MD	0.00194 acres 1/360 of 0.61 acres	0.00331%
(al) Arvil C. Miller 2420 Baltimore Pike Oxford, PA 19363	0.00194 acres 1/360 of 0.61 acres	0.00331%
(am) Hubert D. Miller 785 Odessa Rd. Middletown, DE 19708	0.00194 acres 1/360 of 0.61 acres	0.00331%
<b>Note: The ownership of the remaining 1/8 interest has conflicting titles.</b>		
(1) John W. and Alifair Keen Heirs, Devises, Successors or Assigns, et al.	0.09 acres 1/8 of 0.70 acres	0.14896%
(d) Ben Eichelberger P.O. Box 180 Quinby, VA 23423	0.000673 acres 1/130 of 0.09 acres	0.00115%
(f) Nell Fern Stallard PO Box 3298 Lebanon, VA 24266	0.000757 acres 2/231 of 0.09 acres	0.00129%

Exhibit B-3  
Unit BA-119  
Docket #VGOB 05-1213-1543  
List of Unleased Owners/Claimants  
(58.74 Acre Unit)

	Acres In Unit	Interest in Unit
(h) Vernie Lewis Keen 972 Pigeon Ridge Road Crossville, TN 38555	0.000757 acres 2/231 of 0.09 acres	0.00129%
(o) Alfred Lee Keen P.O. Box 207 Cedar Bluff, VA 24609	0.000758 acres 2/231 of 0.09 acres	0.00129%
(p) Ella Mae Vandyke 544 Linkous Drive Lebanon, VA 24266	0.000758 acres 2/231 of 0.09 acres	0.00129%
(r) Alice Albert 152 Westfield Drive Rockingham, NC 28379	0.001969 acres 9/400 of 0.09 acres	0.00335%
(x) Jackie Slate 401 Crockett Street Bristol, VA 24201	0.000492 acres 4/711 of 0.09 acres	0.00084%
(z) Arvil C. Miller 2420 Baltimore Pike Oxford, PA 19363	0.001969 acres 9/400 of 0.09 acres	0.00335%
(aa) Helen Myers 2758 Augustine Herman Highway Chesapeake City, MD	0.001969 acres 9/400 of 0.09 acres	0.00335%
(bb) Hubert D. Miller 785 Odessa Rd. Middletown, DE 19708	0.001969 acres 9/400 of 0.09 acres	0.00335%
(ff) Donald Keen Address Unknown	0.001094 acres 1/80 of 0.09 acres	0.00186%
(gg) Ben Davis Eichelberger, III 213 Hickok St. Christiansburg, VA 24073	0.000028 acres 3/9346 of 0.09 acres	0.00005%
(hh) John Preston Eichelberger P.O. Box 217 Free Union, PA 22940	0.000028 acres 3/9346 of 0.09 acres	0.00005%
(mm) Mitchell Keene P.O. Box 160 Oceana, WV 24870	0.000219 acres 1/400 of 0.09 acres	0.00037%
(2) Shadrick & Della Ray Heirs, Devises, Successors or Assigns	0.09 acres 1/8 of 0.70 acres	0.14896%
(1) Cosby June Ray Heirs, Devises, Successors or Assigns		
(a) Adis Ray Address Unknown	0.000723 acres 1/121 of 0.09 acres	0.00123%
(b) Allie Ray Address Unknown	0.000723 acres 1/121 of 0.09 acres	0.00123%
(c) Woodrow Ray Heirs, Devises, Successors or Assigns		
(c.1) Helen Ray Address Unknown	0.000121 acres 1/726 of 0.09 acres	0.00021%
(c.3) Earline Ray Address Unknown	0.000121 acres 1/726 of 0.09 acres	0.00021%
(c.4) Billie Jean Ray Address Unknown	0.000121 acres 1/726 of 0.09 acres	0.00021%

Exhibit B-3  
Unit BA-119  
Docket #VGOB 05-1213-1543  
List of Unleased Owners/Claimants  
(58.74 Acre Unit)

	Acres In Unit	Interest in Unit
(c.5) Bernice Ray <i>Address Unknown</i>	0.000121 acres 1/726 of 0.09 acres	0.00021%
(c.6) Danny Lynn Ray <i>Address Unknown</i>	0.000121 acres 1/726 of 0.09 acres	0.00021%
(d) Tom Ray <i>Address Unknown</i>	0.000723 acres 1/121 of 0.09 acres	0.00123%
(e) Burke Ray <i>Address Unknown</i>	0.000723 acres 1/121 of 0.09 acres	0.00123%
(f) Shade W. Ray <i>Address Unknown</i>	0.000723 acres 1/121 of 0.09 acres	0.00123%
(g) Jonas Ray <i>Address Unknown</i>	0.000723 acres 1/121 of 0.09 acres	0.00123%
(h) Cynthia Ray <i>Address Unknown</i>	0.000723 acres 1/121 of 0.09 acres	0.00123%
(i) Deila Ray <i>Address Unknown</i>	0.000723 acres 1/121 of 0.09 acres	0.00123%
(j) Abraham L. Ray <i>Address Unknown</i>	0.000723 acres 1/121 of 0.09 acres	0.00123%
(k) Yuland Ray <i>Address Unknown</i>	0.000723 acres 1/121 of 0.09 acres	0.00123%
(2) Silas Ray Heirs, devisees, Successors or Assigns		
(a) Charley (Charles) Ray <i>Address Unknown</i>	0.000612 acres 1/143 of 0.09 acres	0.00104%
(b) John Westley Ray Heirs, devisees, Successors or Assigns		
(b.1) Nora Ball <i>Address Unknown</i>	0.000102 acres 1/858 of 0.09 acres	0.00017%
(b.2) Wilson H. Ray <i>Address Unknown</i>	0.000102 acres 1/858 of 0.09 acres	0.00017%
(b.3) Raymond Theodore Ray <i>Address Unknown</i>	0.000102 acres 1/858 of 0.09 acres	0.00017%
(b.4) Wesley Thurl Ray <i>Address Unknown</i>	0.000102 acres 1/858 of 0.09 acres	0.00017%
(b.5) Bobby Ray 903 Colbert Avenue Pensacola, FL 32507-1717	0.000102 acres 1/858 of 0.09 acres	0.00017%
(b.6) Ruth Ray <i>Address Unknown</i>	0.000102 acres 1/858 of 0.09 acres	0.00017%
(d) Ezry Ray <i>Address Unknown</i>	0.000612 acres 1/143 of 0.09 acres	0.00104%
(e) Rovy Ray <i>Address Unknown</i>	0.000612 acres 1/143 of 0.09 acres	0.00104%
(f) Corbett Ray <i>Address Unknown</i>	0.000612 acres 1/143 of 0.09 acres	0.00104%
(g) Roy Burke Ray <i>Address Unknown</i>	0.000612 acres 1/143 of 0.09 acres	0.00104%



Exhibit B-3  
Unit BA-119  
Docket #VGOB 05-1213-1543  
List of Unleased Owners/Claimants  
(58.74 Acre Unit)

BOOK 0808 PAGE 0123

	Acres in Unit	Interest in Unit
(h) Luther Ray <i>Address Unknown</i>	0.000612 acres 1/143 of 0.09 acres	0.00104%
(i) Ocie Ray Heirs, Devisees, Successors or Assigns		
(i.2) Patty Honaker P.O. Box 1514 Honaker, VA 24260	0.000122 acres 1/715 of 0.09 acres	0.00021%
(i.3) Joyce Miller 574 Linkus Drive Lebanon, VA	0.000122 acres 1/715 of 0.09 acres	0.00021%
(l) Jiles Ray <i>Address Unknown</i>	0.000612 acres 1/143 of 0.09 acres	0.00104%
(3) William Preston Ray Heirs, Devisees, Successors or Assigns <i>Heirs &amp; Addresses Unknown</i>	0.007955 acres 1/11 of 0.09 acres	0.01354%
(4) Loucinda Catherine Ray Heirs, Devisees, Successors or Assigns <i>Heirs &amp; Addresses Unknown</i>	0.007955 acres 1/11 of 0.09 acres	0.01354%
(5) Mary Adaline Ray & Randolph Whited Heirs, Devisees, Successors or Assigns		
(a) Chester Whited <i>Address Unknown</i>	0.000994 acres 1/88 of 0.09 acres	0.00169%
(b) Stella Whited <i>Address Unknown</i>	0.000994 acres 1/88 of 0.09 acres	0.00169%
(c) Dailey Whited <i>Address Unknown</i>	0.000994 acres 1/88 of 0.09 acres	0.00169%
(d) Artemis Whited <i>Address Unknown</i>	0.000994 acres 1/88 of 0.09 acres	0.00169%
(e) Dexter Whited <i>Address Unknown</i>	0.000994 acres 1/88 of 0.09 acres	0.00169%
(f) Cohan Whited <i>Address Unknown</i>	0.000994 acres 1/88 of 0.09 acres	0.00169%
(g) Minnie (Millie) Whited <i>Address Unknown</i>	0.000994 acres 1/88 of 0.09 acres	0.00169%
(h) Argie Whited <i>Address Unknown</i>	0.000994 acres 1/88 of 0.09 acres	0.00169%
(6) Martha Aloes & Elbert Ray Heirs, Devisees, Successors or Assigns		
(a) Leonard Ray <i>Address Unknown</i>	0.003977 acres 1/22 of 0.09 acres	0.00677%
(b) Lucy Ray <i>Address Unknown</i>	0.003977 acres 1/22 of 0.09 acres	0.00677%
(7) Rachel Emeline Ray Heirs, Devisees, Successors or Assigns <i>Heirs &amp; Addresses Unknown</i>	0.007955 acres 1/11 of 0.09 acres	0.01354%
(8) Eliza Virginia Ray Heirs, Devisees, Successors or Assigns <i>Heirs &amp; Addresses Unknown</i>	0.007955 acres 1/11 of 0.09 acres	0.01354%
(9) John Albert & Minnie Alice Ray Heirs, Devisees, Successors or Assigns		

Exhibit B-3  
Unit BA-119  
Docket #VGOB 05-1213-1543  
List of Unleased Owners/Claimants  
(58.74 Acre Unit)

	Acres In Unit	Interest in Unit
(a) Margie Marie Ray <i>Address Unknown</i>	0.000795 acres 1/110 of 0.09 acres	0.00135%
(b) Claude Cecil Ray <i>Address Unknown</i>	0.000795 acres 1/110 of 0.09 acres	0.00135%
(c) Earl Andrew Ray Heirs, Devisees, Successors or Assigns <i>Address Unknown</i>		
(c.1) Wanda Rose Ray <i>Address Unknown</i>	0.000199 acres 1/440 of 0.09 acres	0.00034%
(c.2) Harold Cecil Ray <i>Address Unknown</i>	0.000199 acres 1/440 of 0.09 acres	0.00034%
(c.3) Phillip Edward Ray <i>Address Unknown</i>	0.000199 acres 1/440 of 0.09 acres	0.00034%
(c.4) Janet Elaine Ray Heirs, Devisees, Successors or Assigns <i>Address Unknown</i>	0.000199 acres 1/440 of 0.09 acres	0.00034%
(d) Edger Lee Ray <i>Address Unknown</i>	0.000795 acres 1/110 of 0.09 acres	0.00135%
(e) Clyde Elbert Ray Heirs, Devisees, Successors or Assigns <i>Address Unknown</i>		
(e.1) Roger Dean Ray <i>Address Unknown</i>	0.000795 acres 1/110 of 0.09 acres	0.00135%
(f) Dewey Edward Ray Heirs, Devisees, Successors or Assigns <i>Address Unknown</i>		
(f.1) Charles Edward Ray <i>Address Unknown</i>	0.000398 acres 1/220 of 0.09 acres	0.00068%
(f.2) Sheridan Kaye Ray <i>Address Unknown</i>	0.000398 acres 1/220 of 0.09 acres	0.00068%
(g) Ben Franklin Ray Heirs, Devisees, Successors or Assigns <i>Address Unknown</i>		
(g.1) Ruthie Ray <i>Address Unknown</i>	0.000795 acres 1/110 of 0.09 acres	0.00135%
(h) Glen Albert Ray Heirs, Devisees, Successors or Assigns <i>Address Unknown</i>		
(h.1) Glen Albert Ray, Jr. <i>Address Unknown</i>	0.000398 acres 1/220 of 0.09 acres	0.00068%
(h.2) Elizabeth Ray <i>Address Unknown</i>	0.000398 acres 1/220 of 0.09 acres	0.00068%
(i) Hollis Ray <i>Address Unknown</i>	0.000795 acres 1/110 of 0.09 acres	0.00135%
(j) John Junior Ray <i>Address Unknown</i>	0.000795 acres 1/110 of 0.09 acres	0.00135%
(10) Marion & Mariah Ray Miller Heirs, Devisees, Successors or Assigns		

Exhibit B-3  
Unit BA-119  
Docket #VGOB 05-1213-1543  
List of Unleased Owners/Claimants  
(58.74 Acre Unit)

	Acres In Unit	Interest in Unit
(a) Albert Miller <i>Address Unknown</i>	0.001136 acres 1/77 of 0.09 acres	0.00193%
(b) Nora Miller <i>Address Unknown</i>	0.001136 acres 1/77 of 0.09 acres	0.00193%
(c) Sherman Miller <i>Address Unknown</i>	0.001136 acres 1/77 of 0.09 acres	0.00193%
(d) Grace Miller <i>Address Unknown</i>	0.001136 acres 1/77 of 0.09 acres	0.00193%
(e) Aiden Miller <i>Address Unknown</i>	0.001136 acres 1/77 of 0.09 acres	0.00193%
(f) Carl Miller <i>Address Unknown</i>	0.001136 acres 1/77 of 0.09 acres	0.00193%
(g) Dorothy Miller <i>Address Unknown</i>	0.001136 acres 1/77 of 0.09 acres	0.00193%
(11) Charley Ray Heirs, Devisees, Successors or Assigns <i>Heirs &amp; Addresses Unknown</i>	0.007955 acres 1/11 of 0.09 acres	0.01354%
- OR -		
(3) Silas Vance Heirs, Devisees, Successors or Assigns <i>Heirs &amp; Addresses Unknown</i>	0.09 acres 1/8 of 0.70 acres	0.14896%
- OR -		
(4) Commonwealth of Virginia Dept. of Transportation P.O. Box 1289 Bristol, VA 24203	0.09 acres 1/8 of 0.70 acres	0.14896%
- OR -		
(5) Frazier and Frances Newberry Heirs, Devisees, Successors or Assigns	0.09 acres 1/8 of 0.70 acres	0.14896%
(a) Steve Allen Short P.O. Box 63 Doran, VA 24612	<i>(Individual interest undetermined)</i>	

## II. OIL & GAS OWNERSHIP

### Tract #1C, 5.25 acres

(1) Paul B. Keen, Jr., et al.	5.25 acres	8.9377%
(a) Allfair Keen Heirs, Devisees, Successors or Assigns		
(a.4) Charlie A. Keen (D.O.D. 12/30/90)	<i>Conveyed 1/10th interest to Donald E. Keen (DB 257/266)</i>	
(a.4.1.4) Mitchell Keene PO Box 610 Oceana, WV 24870	0.01313 acres 1/400 of 5.25 acres	0.0223%
(a.5) Bascom Keen (D.O.D. 2/3/80 WB 42/754)		
(a.5.1) Ada Ruth Byrd	<i>Conveyed 9/400th interest to Daniel L. Keen (DB 593/809) (see a.5.2)</i>	
(a.5.2) Daniel Lee Keen 48 Daisy Lane Swords Creek, WV 24649	0.23625 acres 9/200 of 5.25 acres	0.4022%
<i>*Document 489292 only applies to 9/400th interest acquired from Ada Ruth Byrd, other 9/400 interest is unleased</i>		

Exhibit B-3  
Unit BA-119  
Docket #VGOB 05-1213-1543  
List of Unleased Owners/Claimants  
(58.74 Acre Unit)

	Acres in Unit	Interest in Unit
(a.5.3) Virginia Spivey Heirs, Devises, Successors or Assigns		
(a.5.4) Alice Albert 152 Westfield Dr. Rockingham, NC 28379	0.11813 acres 9/400 of 5.25 acres	0.2011%
(a.5.5) Victoria Slate (D.O.D. 1/20/88 WB 31/636)		
(a.5.5.4) Jackie Dale Slate c/o Keen Mtn. Corrections P. O. Box 860 B-138 Oakwood, VA 24631	0.02953 acres 9/1600 of 5.25 acres	0.0503%
(a.7) Arnold S. Keen (D.O.D. 1/26/95)		
(a.7.1) Donald Keen (D.O.D. 1/21/07)		
(a.7.1.1) Beatrice Ina Keen (DOD 9/18/10)		
(a.7.1.1.1) Connie G. Keen Musick 700 Daw Rd Raven, VA 24639	0.03281 acres 1/160 of 5.25 acres	0.0559%
(a.7.1.1.2) Jessie Belle Keen Griffith PO Box 1135 Raven, VA 24639	0.03281 acres 1/160 of 5.25 acres	0.0559%
(a.8) Donald E. Keen (D.O.D. 6/26/94)	<i>Conveyed interest to Paul &amp; Faye Keen (DB 424/426)</i>	
(a.8.1) Paul & Linda Faye Keen	<i>Conveyed interest to Paul Keen, Jr. (DB 452/396)</i>	
(a.8.1.1) Paul Keen, Jr.	<i>Conveyed interest to Paul &amp; Faye Keen (DB 555/824)</i>	
(a.8.1) Paul & Linda Faye Keen T/E	<i>see b.1</i>	
(a.9) Lydia Miller (D.O.D. 1940)		
(a.9.3) Helen Myers (DOD 6/12/13) <i>Documentation pending 1/30/14</i>		
(a.9.3.1) James Alan Myers 309 Cecil St Chesapeake City, MD 21915	0.02953 acres 9/1600 of 5.25 acres	0.0503%
(a.9.3.2) Linda Jane Miller 1160 Reserve Place Davenport, FL 33896	0.02953 acres 9/1600 of 5.25 acres	0.0503%
(a.9.3.3) Donald Lee Myers 4302 Holly Park Ct Kissimmee, FL 34746	0.02953 acres 9/1600 of 5.25 acres	0.0503%
(a.9.3.4) Vicki Myers 147 Hollywood Beach Rd Chesapeake City, MD 21915	0.02953 acres 9/1600 of 5.25 acres	0.0503%
(a.9.4) Arvll Miller (DOD 5/1/12)		
(a.9.4.1) Jessie Miller 2402 Baltimore Pike Oxford, PA 19363	0.11813 acres 9/400 of 5.25 acres	0.2011%
(a.9.5) Hubert Dexter Miller (D.O.D. 1/25/08)		
(a.9.5.1) Jean Miller 8 Viola Circle Middletown, DE 19709	0.11813 acres 9/400 of 5.25 acres	0.2011%

Exhibit B-3  
Unit BA-119  
Docket #VGOB 05-1213-1543  
List of Unleased Owners/Claimants  
(58.74 Acre Unit)

	Acres in Unit	Interest in Unit
<b>Tract #8, 0.60 acres</b>		
(1) John W. Keen Heirs, Devisees, Successors or Assigns (Paul B. Keen, et al.)	0.60 acres	1.0215%
(a) Alifair Keen Heirs, Devisees, Successors or Assigns		
(a.4) Charlie A. Keen (D.O.D. 12/30/90)	<i>Conveyed 1/10th interest to Donald E. Keen (DB 257/266)</i>	
(a.4.1.4) Mitchell Keene PO Box 610 Oceana, WV 24870	0.00150 acres 1/400 of 0.60 acres	0.0026%
(a.5) Bascom Keen (D.O.D. 2/3/80 WB 42/754)		
(a.5.1) Ada Ruth Byrd	<i>Conveyed 9/400th interest to Daniel L. Keen (DB 593/809) (see a.5.2)</i>	
(a.5.2) Daniel Lee Keen 48 Daisy Lane Swords Creek, WV 24649 <i>*Document 489292 only applies to 9/400th interest acquired from Ada Ruth Byrd, other 9/400 interest is unleased</i>	0.02700 acres 9/200 of 0.60 acres	0.0460%
(a.5.4) Alice Albert 152 Westfield Dr. Rockingham, NC 28379	0.01350 acres 9/400 of 0.60 acres	0.0230%
(a.5.5) Victoria Slate (D.O.D. 1/20/88 WB 31/636)		
(a.5.5.1) Raymond Slate, Jr.	<i>Conveyed 9/1600th interest to Paul &amp; Faye Keen (DB 627/475 T/E)</i>	
(a.5.5.2) Jeffrey Wayne Slate	<i>Conveyed 9/1600th interest to Paul &amp; Faye Keen (DB 627/475 T/E)</i>	
(a.5.5.3) Sheila Gail Slate Lofton	<i>Conveyed 9/1600th interest to Paul &amp; Faye Keen (DB 627/475 T/E)</i>	
(a.5.5.4) Jackie Dale Slate c/o Keen Mtn. Corrections P. O. Box 860 B-138 Oakwood, VA 24631	0.00338 acres 9/1600 of 0.60 acres	0.0057%
(a.7) Arnold S. Keen (D.O.D. 1/26/96)		
(a.7.1) Donald Keen (D.O.D. 1/21/07)		
(a.7.1.1) Beatrice Ina Keen (DOD 9/18/10)		
(a.7.1.1.1) Connie G. Keen Musick 700 Daw Rd Raven, VA 24639	0.00375 acres 1/160 of 0.60 acres	0.0064%
(a.7.1.1.2) Jessie Belle Keen Griffith PO Box 1135 Raven, VA 24639	0.00375 acres 1/160 of 0.60 acres	0.0064%
(a.8) Donald E. Keen (D.O.D. 6/26/94)		
(a.8.1) Paul & Linda Faye Keen		
(a.8.1.1) Paul Keen, Jr.		
(a.8.1) Paul & Linda Faye Keen T/E		
<i>see b.1</i>		
(a.9) Lydia Miller (D.O.D. 1940)		
(a.9.3) Helen Myers (DOD 6/12/13) <i>Documentation pending 1/30/14</i>		
(a.9.3.1) James Alan Myers 309 Cecil St Chesapeake City, MD 21915	0.00338 acres 9/1600 of 0.60 acres	0.0057%

Exhibit B-3  
Unit BA-119  
Docket #VGOB 05-1213-1543  
List of Unleased Owners/Claimants  
(58.74 Acre Unit)

	Acres in Unit	Interest in Unit
(a.9.3.2) Linda Jane Miller 1160 Reserve Place Davenport, FL 33896	0.00338 acres 9/1600 of 0.60 acres	0.0057%
(a.9.3.3) Donald Lee Myers 4302 Holly Park Ct Kissimmee, FL 34746	0.00338 acres 9/1600 of 0.60 acres	0.0057%
(a.9.3.4) Vicki Myers 147 Hollywood Beach Rd Chesapeake City, MD 21915	0.00338 acres 9/1600 of 0.60 acres	0.0057%
(a.9.4) Arvil Miller (DOD 5/1/12)		
(a.9.4.1) Jessie Miller 2402 Baltimore Pike Oxford, PA 19363	0.01350 acres 9/400 of 0.60 acres	0.0230%
(a.9.5) Hubert Dexter Miller (D.O.D. 1/25/08)		
(a.9.5.1) Jean Miller 8 Viola Circle Middletown, DE 19709	0.01350 acres 9/400 of 0.60 acres	0.0230%
<b><u>Tract #9, 0.24 acres</u></b>		
(1) John W. Keen Heirs, Devisees, Successors or Assigns (Paul B. Keen, et al.)	0.24 acres	0.4086%
(a) Alifair Keen Heirs, Devisees, Successors or Assigns		
(a.4) Charlie A. Keen (D.O.D. 12/30/90)	<i>Conveyed 1/10th interest to Donald E. Keen (DB 257/266)</i>	
(a.4.1) Donald E. Keen	<i>Conveyed 1/10th interest to Paul &amp; Faye Keen (DB 424/426)</i>	
(a.4.1.4) Mitchell Keene PO Box 610 Oceana, WV 24870	0.00060 acres 1/400 of 0.24 acres	0.0010%
(a.5) Bascom Keen (D.O.D. 2/3/80 WB 42/754)		
(a.5.1) Ada Ruth Byrd	<i>Conveyed 9/400th interest to Daniel L. Keen (DB 593/809) (see a.5.2)</i>	
(a.5.2) Daniel Lee Keen 48 Daisy Lane Swords Creek, WV 24649 <i>*Document 489292 only applies to 9/400th interest acquired from Ada Ruth Byrd, other 9/400 interest is unleased</i>	0.01080 acres 9/200 of 0.24 acres	0.0184%
(a.5.4) Alice Albert 152 Westfield Dr. Rockingham, NC 28379	0.00540 acres 9/400 of 0.24 acres	0.0092%
(a.5.5) Victoria Slate (D.O.D. 1/20/88 WB 31/636)		
(a.5.5.1) Raymond Slate, Jr.	<i>Conveyed 9/1600th interest to Paul &amp; Faye Keen (DB 627/475 T/E)</i>	
(a.5.5.2) Jeffrey Wayne Slate	<i>Conveyed 9/1600th interest to Paul &amp; Faye Keen (DB 627/475 T/E)</i>	
(a.5.5.3) Sheila Gail Slate Lofton	<i>Conveyed 9/1600th interest to Paul &amp; Faye Keen (DB 627/475 T/E)</i>	
(a.5.5.4) Jackie Dale Slate c/o Keen Mtn. Corrections P. O. Box 860 B-138 Oakwood, VA 24631	0.00135 acres 9/1600 of 0.24 acres	0.0023%
(a.7) Arnold S. Keen (D.O.D. 1/28/95)		
(a.7.1) Donald Keen (D.O.D. 1/21/07)		

Exhibit B-3  
Unit BA-119  
Docket #VGOB 05-1213-1543  
List of Unleased Owners/Claimants  
(58.74 Acre Unit)

	Acres in Unit	Interest in Unit
(a.7.1.1) Beatrice Ina Keen (DOD 9/18/10)		
(a.7.1.1.1) Connie G. Keen Musick 700 Daw Rd Raven, VA 24639	0.00150 acres 1/160 of 0.24 acres	0.0026%
(a.7.1.1.2) Jessie Belle Keen Griffith PO Box 1135 Raven, VA 24639	0.00150 acres 1/160 of 0.24 acres	0.0026%
(a.8) Donald E. Keen (D.O.D. 6/26/94)	<i>Conveyed interest to Paul &amp; Faye Keen (DB 424/426)</i>	
(a.8.1) Paul & Linda Faye Keen	<i>Conveyed interest to Paul Keen, Jr. (DB 452/396)</i>	
(a.8.1.1) Paul Keen, Jr.	<i>Conveyed interest to Paul &amp; Faye Keen (DB 555/824)</i>	
(a.8.1) Paul & Linda Faye Keen T/E	<i>see b.1</i>	
(a.9) Lydia Miller (D.O.D. 1940)		
(a.9.3) Helen Myers (DOD 6/12/13) <i>Documentation pending 1/30/14</i>		
(a.9.3.1) James Alan Myers 309 Cecili St Chesapeake City, MD 21915	0.00135 acres 9/1600 of 0.24 acres	0.0023%
(a.9.3.2) Linda Jane Miller 1160 Reserve Place Davenport, FL 33896	0.00135 acres 9/1600 of 0.24 acres	0.0023%
(a.9.3.3) Donald Lee Myers 4302 Holly Park Ct Kissimmee, FL 34746	0.00135 acres 9/1600 of 0.24 acres	0.0023%
(a.9.3.4) Vicki Myers 147 Hollywood Beach Rd Chesapeake City, MD 21915	0.00135 acres 9/1600 of 0.24 acres	0.0023%
(a.9.4) Arvil Miller (DOD 5/1/12)		
(a.9.4.1) Jessie Miller 2402 Baltimore Pike Oxford, PA 19363	0.00540 acres 9/400 of 0.24 acres	0.0092%
(a.9.5) Hubert Dexter Miller (D.O.D. 1/25/08)		
(a.9.5.1) Jean Miller 8 Viola Circle Middletown, DE 19709	0.00540 acres 9/400 of 0.24 acres	0.0092%
<b><u>Tract #11, 0.54 acres</u></b>		
(1) Commonwealth of Virginia Dept. of Transportation 870 Bonham Rd Bristol, VA 24201	0.54 acres	0.91931%
<b><u>Tract #13B, 1.70 acres</u></b>		
(1) American General Financial Services, Inc. 600 North Royal Avenue, REO Department Evansville, IN 47715 Attn: Debra	1.70 acres	2.8941%
<b><u>Tract #13C, 0.04 acres</u></b>		
Jessie Lee Vance, et al.	0.04 acres	0.0681%
(1) Jessie Lee Vance, et al. (5/7)	0.02857 acres <small>Page 29 of 44</small>	0.0486%

7/18/2016

Exhibit B-3  
Unit BA-119  
Docket #VGOB 05-1213-1543  
List of Unleased Owners/Claimants  
(58.74 Acre Unit)

	Acres in Unit	Interest in Unit
	5/7 of 0.04 acres	
(3) Edith Compton Heirs, Devisees, Successors or Assigns		
(a) Juanita Shelton P.O. Box 775 Doran, VA 24612	0.00079 acres 1/36 of 0.028 acres	0.0014%
(c) Phillip Wayne Compton, Sr. Heirs, Devisees, Successors or Assigns		
(c.1) Phillip Wayne Compton, Jr. Address Unknown	0.00040 acres 1/72 of 0.028 acres	0.0007%
(c.2) Shana Compton Address Unknown	0.00040 acres 1/72 of 0.028 acres	0.0007%
(5) Eula Jackson Heirs, Devisees, Successors or Assigns		
(d) Darrell E. Jackson 1309 Logan Lane Greensboro, MD 21639	0.00040 acres 1/72 of 0.028 acres	0.0007%
(6) Clinton Vance Heirs, Devisees, Successors or Assigns		
(a) Mary Sparks P.O. Box 31 Swords Creek, VA 24649	0.00040 acres 1/72 of 0.028 acres	0.0007%
(b) Kathy Vance c/o Mary Sparks P.O. Box 31 Swords Creek, VA 24649	0.00040 acres 1/72 of 0.028 acres	0.0007%
(c) Judy Vance c/o Mary Sparks P.O. Box 31 Swords Creek, VA 24649	0.00040 acres 1/72 of 0.028 acres	0.0007%
(d) Carlos Vance P.O. Box 25 Swords Creek, VA 24649	0.00040 acres 1/72 of 0.028 acres	0.0007%
(e) Carrie Boyd Rt. 1 Box 387 Swords Creek, VA 24649	0.00040 acres 1/72 of 0.028 acres	0.0007%
(f) Leda Jo Lester P.O. Box 400 Doran, VA 24612	0.00040 acres 1/72 of 0.028 acres	0.0007%
(8) Lola Dye Heirs, Devisees, Successors or Assigns		
(a) Debra Brown P.O. Box 570 White Pine, TN 37890	0.00030 acres 1/96 of 0.028 acres	0.0005%
(12) Winford Floyd Vance Heirs, Devisees, Successors or Assigns		
(c) Danny Vance 5798 Tall Oaks Cincinnati, OH 45150	0.00079 acres 1/36 of 0.028 acres	0.0014%
<b><u>Tract #13D, 0.03 acres</u></b>		
(1) Audrey Ward, et al.	0.03 acres Page 30 of 44	0.0511%



Exhibit B-3  
Unit BA-119  
Docket #VGOB 05-1213-1543  
List of Unleased Owners/Claimants  
(58.74 Acre Unit)

	Acres in Unit	Interest in Unit
(a) Audrey Ward Heirs, Devises, Successors or Assigns		
(a.1) Shirley Tuggle Heirs, Devises, Successors or Assigns		
(a.1.1) Michael Ward 15 Tuggle Hollow Swords Creek, VA 24649	0.0004 acres 1/72 of 0.03 acres	0.0007%
(a.2) Janie R. Shelton P.O. Box 344 Raven, VA 24639	0.0004 acres 1/72 of 0.03 acres	0.0007%
(a.3) Darlene L. Whited P.O. Box 62 Raven, VA 24639	0.0004 acres 1/72 of 0.03 acres	0.0007%
(a.4) Mary E. Thomas P.O. Box 473 Swords Creek, VA 24649	0.0004 acres 1/72 of 0.03 acres	0.0007%
(a.5) Jackie W. Ward 3508 Clarks Valley Rd Swords Creek, VA 24649	0.0004 acres 1/72 of 0.03 acres	0.0007%
(a.6) Ralph B. Ward 2956 Lynn Springs Rd Swords Creek, VA 24649	0.0004 acres 1/72 of 0.03 acres	0.0007%
(a.7) Kathy S. Casey 1746 Lynn Springs Rd Swords Creek, VA 24649	0.0004 acres 1/72 of 0.03 acres	0.0007%
(a.8) Patty L. Dye 4231 Old Ky Tpk Rd Raven, VA 24639	0.0004 acres 1/72 of 0.03 acres	0.0007%
(b) Shirley M. Tuggle Heirs, Devises, Successors or Assigns		
(a.1.1) Michael Ward 15 Tuggle Hollow Swords Creek, VA 24649	0.0033 acres 1/9 of 0.03 acres	0.0057%
(b) Kathy S. Casey 1746 Lynn Springs Rd Swords Creek, VA 24649	0.0033 acres 1/9 of 0.03 acres	0.0057%
(c) Janie R. Shelton P.O. Box 344 Raven, VA 24639	0.0033 acres 1/9 of 0.03 acres	0.0057%
(d) Darlene L. Whited P.O. Box 62 Raven, VA 24639	0.0033 acres 1/9 of 0.03 acres	0.0057%
(e) Mary E. Thomas P.O. Box 473 Swords Creek, VA 24649	0.0033 acres 1/9 of 0.03 acres	0.0057%
(f) Jackie W. Ward 3508 Clarks Valley Rd Swords Creek, VA 24649	0.0033 acres 1/9 of 0.03 acres	0.0057%
(g) Ralph B. Ward 2956 Lynn Springs Rd Swords Creek, VA 24649	0.0033 acres 1/9 of 0.03 acres	0.0057%

Exhibit B-3  
Unit BA-119  
Docket #VGOB 05-1213-1543  
List of Unleased Owners/Claimants  
(58.74 Acre Unit)

	Acres in Unit	Interest in Unit
(h) Patty L. Dye 4231 Old Ky Tpk Rd Raven, VA 24639	0.0033 acres 1/9 of 0.03 acres	0.0057%
<b><u>Tract #14, 2.98 acres</u></b>		
William R. McCall, et al. (39-Acre Tract)	2.98 acres	5.07320%
(1) William R. McCall, et al. (39-Acre Tract)	2.61 acres 7/8 of 2.98 acres	4.43905%
(j) Pearl Wilson Barker 1369 Gillespie Drive N Palm Harbor, FL 34683	0.019 acres 5/768 of 2.61 acres	0.03303%
(l) George E. Wilson 5432 Trailwood Drive Charleston, SC 29418	0.019 acres 5/768 of 2.61 acres	0.03303%
(m) Charles E. Wilson 1589 Holletts Corner Road Clayton, DE 19938	0.019 acres 5/768 of 2.61 acres	0.03303%
(n) Robert Wilson Rt. 1 Box 239B Raven, VA 24639	0.019 acres 5/768 of 2.61 acres	0.03303%
(q) David T. Wilson Rt. 1 Box 100D Prockit, VA 24323	0.028 acres 3/320 of 2.61 acres	0.04756%
(r) William Glen Wilson 505 Rogers Court New Bern, NC 23562	0.028 acres 3/320 of 2.61 acres	0.04756%
(t) Myrtle W. Hooker 5236 Rosecliff Avenue Roanoke, VA 24018	0.028 acres 3/320 of 2.61 acres	0.04756%
(z) Ben Eichelberger P.O. Box 180 Quinby, VA 23423	0.001 acres 1/2808 of 2.61 acres	0.00181%
(aa) Ben Davis Eichelberger, III 213 Hickok St. Christiansburg, VA 24073	0.001 acres 1/4212 of 2.61 acres	0.00120%
(bb) John Preston Eichelberger P.O. Box 217 Free Union, PA 22940	0.001 acres 1/4212 of 2.61 acres	0.00120%
(ii) Vernie Lewis Keen 972 Pigeon Ridge Road Crossville, TN 38555	0.003 acres 1/936 of 2.61 acres	0.00542%
(kk) Nell Fern Stallard PO Box 3298 Lebanon, VA 24266	0.003 acres 1/936 of 2.61 acres	0.00542%
(ss) Mitchell Keene P.O. Box 160 Oceana, WV 24870	0.004 acres 1/720 of 2.61 acres	0.00705%
(ww) Alice Albert 152 Westfield Drive Rockingham, NC 28379	0.008 acres 1/360 of 2.61 acres	0.01409%
(ac) Jackie Slate 401 Crockett Street Bristol, VA 24201	0.002 acres 1/1440 of 2.61 acres	0.00352%

Exhibit B-3  
Unit BA-119  
Docket #VGOB 05-1213-1543  
List of Unleased Owners/Claimants  
(58.74 Acre Unit)

	Acres In Unit	Interest in Unit
(ak) Helen Myers 2758 Augustine Herman Highway Chesapeake City, MD	0.008 acres 1/360 of 2.61 acres	0.01409%
(al) Arvil C. Miller 2420 Baltimore Pike Oxford, PA 19363	0.008 acres 1/360 of 2.61 acres	0.01409%
(am) Hubert D. Miller 785 Odessa Rd. Middletown, DE 19708	0.008 acres 1/360 of 2.61 acres	0.01409%
<i>Note: The ownership of the remaining 1/8 interest has conflicting titles.</i>		
(1) John W. and Alifair Keen Heirs, Devises, Successors or Assigns, et al.	0.37 acres 1/8 of 2.98 acres	0.63415%
(d) Ben Eichelberger P.O. Box 180 Quinby, VA 23423	0.002865 acres 1/130 of 0.37 acres	0.00488%
(f) Neil Fern Stallard PO Box 3298 Lebanon, VA 24266	0.003224 acres 2/231 of 0.37 acres	0.00549%
(h) Vernie Lewis Keen 972 Pigeon Ridge Road Crossville, TN 38555	0.003224 acres 2/231 of 0.37 acres	0.00549%
(o) Alfred Lee Keen P.O. Box 207 Cedar Bluff, VA 24609	0.003225 acres 2/231 of 0.37 acres	0.00549%
(p) Ella Mae Vandyke 544 Linkous Drive Lebanon, VA 24266	0.003225 acres 2/231 of 0.37 acres	0.00549%
(r) Allca Albert 152 Westfield Drive Rockingham, NC 28379	0.008381 acres 9/400 of 0.37 acres	0.01427%
(x) Jackie Slate 401 Crockett Street Bristol, VA 24201	0.002095 acres 4/711 of 0.37 acres	0.00357%
(z) Arvil C. Miller 2420 Baltimore Pike Oxford, PA 19363	0.008381 acres 9/400 of 0.37 acres	0.01427%
(aa) Helen Myers 2758 Augustine Herman Highway Chesapeake City, MD	0.008381 acres 9/400 of 0.37 acres	0.01427%
(bb) Hubert D. Miller 785 Odessa Rd. Middletown, DE 19708	0.008381 acres 9/400 of 0.37 acres	0.01427%
(ff) Donald Keen Address Unknown	0.004656 acres 1/80 of 0.37 acres	0.00793%
(gg) Ben Davis Eichelberger, III 213 Hickok St. Christiansburg, VA 24073	0.000120 acres 3/9346 of 0.37 acres	0.00020%
(hh) John Preston Eichelberger P.O. Box 217 Free Union, PA 22940	0.000120 acres 3/9346 of 0.37 acres	0.00020%

Exhibit B-3  
Unit BA-119  
Docket #VGOB 05-1213-1543  
List of Unleased Owners/Claimants  
(58.74 Acre Unit)

	Acres in Unit	Interest in Unit
(mm) Mitchell Keene P.O. Box 160 Oceana, WV 24870	0.000931 acres 1/400 of 0.37 acres	0.00159%
(2) Shadrick & Della Ray Heirs, Devisees, Successors or Assigns	0.37 acres 1/8 of 0.54 acres	0.63415%
(1) Cosby June Ray Heirs, Devisees, Successors or Assigns		
(a) Adis Ray <i>Address Unknown</i>	0.003079 acres 1/121 of 0.37 acres	0.00524%
(b) Allie Ray <i>Address Unknown</i>	0.003079 acres 1/121 of 0.37 acres	0.00524%
(c) Woodrow Ray Heirs, Devisees, Successors or Assigns		
(c.1) Helen Ray <i>Address Unknown</i>	0.000513 acres 1/726 of 0.37 acres	0.00087%
(c.3) Earline Ray <i>Address Unknown</i>	0.000513 acres 1/726 of 0.37 acres	0.00087%
(c.4) Billie Jean Ray <i>Address Unknown</i>	0.000513 acres 1/726 of 0.37 acres	0.00087%
(c.5) Bernice Ray <i>Address Unknown</i>	0.000513 acres 1/726 of 0.37 acres	0.00087%
(c.6) Danny Lynn Ray <i>Address Unknown</i>	0.000513 acres 1/726 of 0.37 acres	0.00087%
(d) Tom Ray <i>Address Unknown</i>	0.003079 acres 1/121 of 0.37 acres	0.00524%
(e) Burke Ray <i>Address Unknown</i>	0.003079 acres 1/121 of 0.37 acres	0.00524%
(f) Shade W. Ray <i>Address Unknown</i>	0.003079 acres 1/121 of 0.37 acres	0.00524%
(g) Jonas Ray <i>Address Unknown</i>	0.003079 acres 1/121 of 0.37 acres	0.00524%
(h) Cynthia Ray <i>Address Unknown</i>	0.003079 acres 1/121 of 0.37 acres	0.00524%
(i) Delila Ray <i>Address Unknown</i>	0.003079 acres 1/121 of 0.37 acres	0.00524%
(j) Abraham L. Ray <i>Address Unknown</i>	0.003079 acres 1/121 of 0.37 acres	0.00524%
(k) Yuland Ray <i>Address Unknown</i>	0.003079 acres 1/121 of 0.37 acres	0.00524%
(2) Silas Ray Heirs, Devisees, Successors or Assigns		
(a) Charley (Charles) Ray <i>Address Unknown</i>	0.002605 acres 1/143 of 0.37 acres	0.00443%
(b) John Westley Ray Heirs, Devisees, Successors or Assigns		
(b.1) Nora Ball <i>Address Unknown</i>	0.000434 acres 1/858 of 0.37 acres	0.00074%

Exhibit B-3  
Unit BA-119  
Docket #VGOB 05-1213-1543  
List of Unleased Owners/Claimants  
(58.74 Acre Unit)

	Acres in Unit	Interest in Unit
(b.2) Wilson H. Ray <i>Address Unknown</i>	0.000434 acres 1/858 of 0.37 acres	0.00074%
(b.3) Raymond Theodore Ray <i>Address Unknown</i>	0.000434 acres 1/858 of 0.37 acres	0.00074%
(b.4) Wesley Thurl Ray <i>Address Unknown</i>	0.000434 acres 1/858 of 0.37 acres	0.00074%
(b.5) Bobby Ray 903 Colbert Avenue Pensacola, FL 32507-1717	0.000434 acres 1/858 of 0.37 acres	0.00074%
(b.6) Ruth Ray <i>Address Unknown</i>	0.000434 acres 1/858 of 0.37 acres	0.00074%
(d) Ezry Ray <i>Address Unknown</i>	0.002605 acres 1/143 of 0.37 acres	0.00443%
(e) Rovy Ray <i>Address Unknown</i>	0.002605 acres 1/143 of 0.37 acres	0.00443%
(f) Corbett Ray <i>Address Unknown</i>	0.002605 acres 1/143 of 0.37 acres	0.00443%
(g) Roy Burke Ray <i>Address Unknown</i>	0.002605 acres 1/143 of 0.37 acres	0.00443%
(h) Luther Ray <i>Address Unknown</i>	0.002605 acres 1/143 of 0.37 acres	0.00443%
(i) Ocle Ray Heirs, Devisees, Successors or Assigns		
(i.2) Patty Honaker P.O. Box 1514 Honaker, VA 24260	0.000521 acres 1/715 of 0.37 acres	0.00089%
(i.3) Joyce Miller 574 Linkus Drive Lebanon, VA	0.000521 acres 1/715 of 0.37 acres	0.00089%
(j) Jiles Ray <i>Address Unknown</i>	0.002605 acres 1/143 of 0.37 acres	0.00443%
(3) William Preston Ray Heirs, Devisees, Successors or Assigns <i>Heirs &amp; Addresses Unknown</i>	0.033864 acres 1/11 of 0.37 acres	0.05765%
(4) Loucinda Catherine Ray Heirs, Devisees, Successors or Assigns <i>Heirs &amp; Addresses Unknown</i>	0.033864 acres 1/11 of 0.37 acres	0.05765%
(5) Mary Adaline Ray & Randolph Whited Heirs, Devisees, Successors or Assigns		
(a) Chester Whited <i>Address Unknown</i>	0.004233 acres 1/88 of 0.37 acres	0.00721%
(b) Stella Whited <i>Address Unknown</i>	0.004233 acres 1/88 of 0.37 acres	0.00721%
(c) Dalley Whited <i>Address Unknown</i>	0.004233 acres 1/88 of 0.37 acres	0.00721%
(d) Artemis Whited <i>Address Unknown</i>	0.004233 acres 1/88 of 0.37 acres	0.00721%
(e) Dexter Whited <i>Address Unknown</i>	0.004233 acres 1/88 of 0.37 acres	0.00721%

Exhibit B-3  
Unit BA-119  
Docket #VGOB 05-1213-1543  
List of Unleased Owners/Claimants  
(58.74 Acre Unit)

	Acres in Unit	Interest in Unit
(f) Cohan Whited <i>Address Unknown</i>	0.004233 acres 1/88 of 0.37 acres	0.00721%
(g) Minnie (Millie) Whited <i>Address Unknown</i>	0.004233 acres 1/88 of 0.37 acres	0.00721%
(h) Argie Whited <i>Address Unknown</i>	0.004233 acres 1/88 of 0.37 acres	0.00721%
(6) Martha Alices & Elbert Ray Heirs, Devisees, Successors or Assigns		
(a) Leonard Ray <i>Address Unknown</i>	0.016932 acres 1/22 of 0.37 acres	0.02883%
(b) Lucy Ray <i>Address Unknown</i>	0.016932 acres 1/22 of 0.37 acres	0.02883%
(7) Rachel Emeline Ray Heirs, Devisees, Successors or Assigns <i>Heirs &amp; Addresses Unknown</i>	0.033864 acres 1/11 of 0.37 acres	0.05765%
(8) Eliza Virginia Ray Heirs, Devisees, Successors or Assigns <i>Heirs &amp; Addresses Unknown</i>	0.033864 acres 1/11 of 0.37 acres	0.05765%
(9) John Albert & Minnie Alice Ray Heirs, Devisees, Successors or Assigns		
(a) Margie Marie Ray <i>Address Unknown</i>	0.003386 acres 1/110 of 0.37 acres	0.00577%
(b) Claude Cecil Ray <i>Address Unknown</i>	0.003386 acres 1/110 of 0.37 acres	0.00577%
(c) Earl Andrew Ray Heirs, Devisees, Successors or Assigns <i>Address Unknown</i>		
(c.1) Wanda Rose Ray <i>Address Unknown</i>	0.000847 acres 1/440 of 0.37 acres	0.00144%
(c.2) Harold Cecil Ray <i>Address Unknown</i>	0.000847 acres 1/440 of 0.37 acres	0.00144%
(c.3) Phillip Edward Ray <i>Address Unknown</i>	0.000847 acres 1/440 of 0.37 acres	0.00144%
(c.4) Janet Elaine Ray Heirs, Devisees, Successors or Assigns <i>Address Unknown</i>	0.000847 acres 1/440 of 0.37 acres	0.00144%
(d) Edger Lee Ray <i>Address Unknown</i>	0.003386 acres 1/110 of 0.37 acres	0.00577%
(e) Clyde Elbert Ray Heirs, Devisees, Successors or Assigns <i>Address Unknown</i>		
(e.1) Roger Dean Ray <i>Address Unknown</i>	0.003386 acres 1/110 of 0.37 acres	0.00577%
(f) Dewey Edward Ray Heirs, Devisees, Successors or Assigns <i>Address Unknown</i>		
(f.1) Charles Edward Ray <i>Address Unknown</i>	0.001693 acres 1/220 of 0.37 acres	0.00288%
(f.2) Sheridan Kaye Ray <i>Address Unknown</i>	0.001693 acres 1/220 of 0.37 acres	0.00288%

Exhibit B-3  
Unit BA-119  
Docket #VGOB 05-1213-1543  
List of Unleased Owners/Claimants  
(58.74 Acre Unit)

	Acres in Unit	Interest in Unit
(g) Ben Franklin Ray Heirs, Devisees, Successors or Assigns <i>Address Unknown</i>		
(g.1) Ruthie Ray <i>Address Unknown</i>	0.003386 acres 1/110 of 0.37 acres	0.00577%
(h) Glen Albert Ray Heirs, Devisees, Successors or Assigns <i>Address Unknown</i>		
(h.1) Glen Albert Ray, Jr. <i>Address Unknown</i>	0.001693 acres 1/220 of 0.37 acres	0.00288%
(h.2) Elizabeth Ray <i>Address Unknown</i>	0.001693 acres 1/220 of 0.37 acres	0.00288%
(i) Hollis Ray <i>Address Unknown</i>	0.003386 acres 1/110 of 0.37 acres	0.00577%
(j) John Junior Ray <i>Address Unknown</i>	0.003386 acres 1/110 of 0.37 acres	0.00577%
(10) Marlon & Mariah Ray Miller Heirs, Devisees, Successors or Assigns		
(a) Albert Miller <i>Address Unknown</i>	0.004838 acres 1/77 of 0.37 acres	0.00824%
(b) Nora Miller <i>Address Unknown</i>	0.004838 acres 1/77 of 0.37 acres	0.00824%
(c) Sherman Miller <i>Address Unknown</i>	0.004838 acres 1/77 of 0.37 acres	0.00824%
(d) Grace Miller <i>Address Unknown</i>	0.004838 acres 1/77 of 0.37 acres	0.00824%
(e) Alden Miller <i>Address Unknown</i>	0.004838 acres 1/77 of 0.37 acres	0.00824%
(f) Carl Miller <i>Address Unknown</i>	0.004838 acres 1/77 of 0.37 acres	0.00824%
(g) Dorothy Miller <i>Address Unknown</i>	0.004838 acres 1/77 of 0.37 acres	0.00824%
(11) Charley Ray Heirs, Devisees, Successors or Assigns <i>Heirs &amp; Addresses Unknown</i>	0.033864 acres 1/11 of 0.37 acres	0.05765%
- OR -		
(3) Silas Vance Heirs, Devisees, Successors or Assigns <i>Heirs &amp; Addresses Unknown</i>	0.37 acres 1/8 of 2.98 acres	0.63415%
- OR -		
(4) Commonwealth of Virginia Dept. of Transportation P.O. Box 1289 Bristol, VA 24203	0.37 acres 1/8 of 2.98 acres	0.63415%
- OR -		
(5) Frazier and Frances Newberry Heirs, Devisees, Successors or Assigns	0.37 acres 1/8 of 2.98 acres	0.63415%

Exhibit B-3  
Unit BA-119  
Docket #VGOB 05-1213-1543  
List of Unleased Owners/Claimants  
(58.74 Acre Unit)

	Acres in Unit	Interest in Unit
(a) Steve Allen Short P.O. Box 63 Doran, VA 24812	<i>(Individual interest undetermined)</i>	
<b><u>Tract #15, 0.70 acres</u></b>		
William R. McCall, et al. <i>(39-Acre Tract)</i>	0.70 acres	1.19169%
(1) William R. McCall, et al. <i>(39-Acre Tract)</i>	0.61 acres 7/8 of 0.70 acres	1.04273%
(j) Pearl Wilson Barker 1369 Gillespie Drive N Palm Harbor, FL 34683	0.00456 acres 5/768 of 0.61 acres	0.00776%
(l) George E. Wilson 5432 Trailwood Drive Charleston, SC 29418	0.00456 acres 5/768 of 0.61 acres	0.00776%
(m) Charles E. Wilson 1589 Hollatts Corner Road Clayton, DE 19938	0.00456 acres 5/768 of 0.61 acres	0.00776%
(n) Robert Wilson Rt.1 Box 239B Raven, VA 24639	0.00456 acres 5/768 of 0.61 acres	0.00776%
(q) David T. Wilson Rt.1 Box 100D Prockit, VA 24323	0.00656 acres 3/320 of 0.61 acres	0.01117%
(r) William Glen Wilson 505 Rogers Court New Bern, NC 23562	0.00656 acres 3/320 of 0.61 acres	0.01117%
(t) Myrtle W. Hooker 5236 Rosecliff Avenue Roanoke, VA 24018	0.00656 acres 3/320 of 0.61 acres	0.01117%
(z) Ben Eichelberger P.O. Box 180 Quinby, VA 23423	0.00025 acres 1/2808 of 0.61 acres	0.00042%
(aa) Ben Davis Eichelberger, III 213 Hickok St. Christiansburg, VA 24073	0.00017 acres 1/4212 of 0.61 acres	0.00028%
(bb) John Preston Eichelberger P.O. Box 217 Free Union, PA 22940	0.00017 acres 1/4212 of 0.61 acres	0.00028%
(ii) Vernie Lewis Keen 972 Pigeon Ridge Road Crossville, TN 38555	0.00075 acres 1/936 of 0.61 acres	0.00127%
(kk) Nell Fern Stallard PO Box 3298 Lebanon, VA 24266	0.00075 acres 1/936 of 0.61 acres	0.00127%
(ss) Mitchell Keene P.O. Box 160 Oceana, WV 24870	0.00097 acres 1/720 of 0.61 acres	0.00166%
(ww) Alice Albert 152 Westfield Drive Rockingham, NC 28379	0.00194 acres 1/360 of 0.61 acres	0.00331%
(ac) Jackie Slate 401 Crockett Street Bristol, VA 24201	0.00049 acres 1/1440 of 0.61 acres	0.00083%



Exhibit B-3  
Unit BA-119  
Docket #VGOB 05-1213-1543  
List of Unleased Owners/Claimants  
(58.74 Acre Unit)

	Acres in Unit	Interest in Unit
(ak) Helen Myers 2758 Augustine Herman Highway Chesapeake City, MD	0.00194 acres 1/360 of 0.61 acres	0.00331%
(al) Arvil C. Miller 2420 Baltimore Pike Oxford, PA 19363	0.00194 acres 1/360 of 0.61 acres	0.00331%
(am) Hubert D. Miller 785 Odessa Rd. Middletown, DE 19708	0.00194 acres 1/360 of 0.61 acres	0.00331%
<b>Note: The ownership of the remaining 1/8 interest has conflicting titles.</b>		
(1) John W. and Alifair Keen Heirs, Devises, Successors or Assigns, et al.	0.09 acres 1/8 of 0.70 acres	0.14896%
(d) Ben Eichelberger P.O. Box 180 Quinby, VA 23423	0.000673 acres 1/130 of 0.09 acres	0.00115%
(f) Neil Fern Stallard PO Box 3298 Lebanon, VA 24266	0.000757 acres 2/231 of 0.09 acres	0.00129%
(h) Vernie Lewis Keen 972 Pigeon Ridge Road Crossville, TN 38555	0.000757 acres 2/231 of 0.09 acres	0.00129%
(o) Alfred Lee Keen P.O. Box 207 Cedar Bluff, VA 24609	0.000758 acres 2/231 of 0.09 acres	0.00129%
(p) Ella Mae Vandyke 544 Linkous Drive Lebanon, VA 24266	0.000758 acres 2/231 of 0.09 acres	0.00129%
(r) Alice Albert 152 Westfield Drive Rockingham, NC 28379	0.001969 acres 9/400 of 0.09 acres	0.00335%
(x) Jackie Slate 401 Crockett Street Bristol, VA 24201	0.000492 acres 4/711 of 0.09 acres	0.00084%
(z) Arvil C. Miller 2420 Baltimore Pike Oxford, PA 19363	0.001969 acres 9/400 of 0.09 acres	0.00335%
(aa) Helen Myers 2758 Augustine Herman Highway Chesapeake City, MD	0.001969 acres 9/400 of 0.09 acres	0.00335%
(bb) Hubert D. Miller 785 Odessa Rd. Middletown, DE 19708	0.001969 acres 9/400 of 0.09 acres	0.00335%
(ff) Donald Keen <i>Address Unknown</i>	0.001094 acres 1/80 of 0.09 acres	0.00186%
(gg) Ben Davis Eichelberger, III 213 Hickok St. Christiansburg, VA 24073	0.000028 acres 3/9346 of 0.09 acres	0.00005%
(hh) John Preston Eichelberger P.O. Box 217 Free Union, PA 22940	0.000028 acres 3/9346 of 0.09 acres	0.00005%

Exhibit B-3  
Unit BA-119  
Docket #VGOB 05-1213-1543  
List of Unleased Owners/Claimants  
(58.74 Acre Unit)

	Acres in Unit	Interest in Unit
{mm) Mitchell Keene P.O. Box 160 Oceana, WV 24870	0.000219 acres 1/400 of 0.09 acres	0.00037%
(2) Shadrick & Della Ray Heirs, Devisees, Successors or Assigns	0.09 acres 1/8 of 0.70 acres	0.14896%
(1) Cosby June Ray Heirs, Devisees, Successors or Assigns		
(a) Adis Ray <i>Address Unknown</i>	0.000723 acres 1/121 of 0.09 acres	0.00123%
(b) Allie Ray <i>Address Unknown</i>	0.000723 acres 1/121 of 0.09 acres	0.00123%
(c) Woodrow Ray Heirs, Devisees, Successors or Assigns		
(c.1) Helen Ray <i>Address Unknown</i>	0.000121 acres 1/726 of 0.09 acres	0.00021%
(c.3) Earline Ray <i>Address Unknown</i>	0.000121 acres 1/726 of 0.09 acres	0.00021%
(c.4) Billie Jean Ray <i>Address Unknown</i>	0.000121 acres 1/726 of 0.09 acres	0.00021%
(c.5) Bernice Ray <i>Address Unknown</i>	0.000121 acres 1/726 of 0.09 acres	0.00021%
(c.6) Danny Lynn Ray <i>Address Unknown</i>	0.000121 acres 1/726 of 0.09 acres	0.00021%
(d) Tom Ray <i>Address Unknown</i>	0.000723 acres 1/121 of 0.09 acres	0.00123%
(e) Burke Ray <i>Address Unknown</i>	0.000723 acres 1/121 of 0.09 acres	0.00123%
(f) Shade W. Ray <i>Address Unknown</i>	0.000723 acres 1/121 of 0.09 acres	0.00123%
(g) Jonas Ray <i>Address Unknown</i>	0.000723 acres 1/121 of 0.09 acres	0.00123%
(h) Cynthia Ray <i>Address Unknown</i>	0.000723 acres 1/121 of 0.09 acres	0.00123%
(i) Delila Ray <i>Address Unknown</i>	0.000723 acres 1/121 of 0.09 acres	0.00123%
(j) Abraham L. Ray <i>Address Unknown</i>	0.000723 acres 1/121 of 0.09 acres	0.00123%
(k) Yuland Ray <i>Address Unknown</i>	0.000723 acres 1/121 of 0.09 acres	0.00123%
(2) Silas Ray Heirs, Devisees, Successors or Assigns		
(a) Charley (Charles) Ray <i>Address Unknown</i>	0.000612 acres 1/143 of 0.09 acres	0.00104%
(b) John Westley Ray Heirs, Devisees, Successors or Assigns		
(b.1) Nora Ball <i>Address Unknown</i>	0.000102 acres 1/858 of 0.09 acres	0.00017%

Exhibit B-3  
Unit BA-119  
Docket #VGOB 05-1213-1543  
List of Unleased Owners/Claimants  
(58.74 Acre Unit)

	Acres in Unit	Interest in Unit
(b.2) Wilson H. Ray <i>Address Unknown</i>	0.000102 acres 1/858 of 0.09 acres	0.00017%
(b.3) Raymond Theodore Ray <i>Address Unknown</i>	0.000102 acres 1/858 of 0.09 acres	0.00017%
(b.4) Wesley Thurl Ray <i>Address Unknown</i>	0.000102 acres 1/858 of 0.09 acres	0.00017%
(b.5) Bobby Ray 903 Colbert Avenue Pensacola, FL 32507-1717	0.000102 acres 1/858 of 0.09 acres	0.00017%
(b.6) Ruth Ray <i>Address Unknown</i>	0.000102 acres 1/858 of 0.09 acres	0.00017%
(d) Ezry Ray <i>Address Unknown</i>	0.000612 acres 1/143 of 0.09 acres	0.00104%
(e) Rovy Ray <i>Address Unknown</i>	0.000612 acres 1/143 of 0.09 acres	0.00104%
(f) Corbett Ray <i>Address Unknown</i>	0.000612 acres 1/143 of 0.09 acres	0.00104%
(g) Roy Burke Ray <i>Address Unknown</i>	0.000612 acres 1/143 of 0.09 acres	0.00104%
(h) Luther Ray <i>Address Unknown</i>	0.000612 acres 1/143 of 0.09 acres	0.00104%
(l) Ocie Ray Heirs, Devisees, Successors or Assigns		
(i.2) Patty Honaker P.O. Box 1514 Honaker, VA 24260	0.000122 acres 1/715 of 0.09 acres	0.00021%
(i.3) Joyce Miller 574 Linkus Drive Lebanon, VA	0.000122 acres 1/715 of 0.09 acres	0.00021%
(i) Jiles Ray <i>Address Unknown</i>	0.000612 acres 1/143 of 0.09 acres	0.00104%
(3) William Preston Ray Heirs, Devisees, Successors or Assigns <i>Heirs &amp; Addresses Unknown</i>	0.007955 acres 1/11 of 0.09 acres	0.01354%
(4) Loucinda Catherine Ray Heirs, Devisees, Successors or Assigns <i>Heirs &amp; Addresses Unknown</i>	0.007955 acres 1/11 of 0.09 acres	0.01354%
(5) Mary Adaline Ray & Randolph Whited Heirs, Devisees, Successors or Assigns		
(a) Chester Whited <i>Address Unknown</i>	0.000994 acres 1/88 of 0.09 acres	0.00169%
(b) Stella Whited <i>Address Unknown</i>	0.000994 acres 1/88 of 0.09 acres	0.00169%
(c) Dailey Whited <i>Address Unknown</i>	0.000994 acres 1/88 of 0.09 acres	0.00169%
(d) Artemis Whited <i>Address Unknown</i>	0.000994 acres 1/88 of 0.09 acres	0.00169%
(e) Dexter Whited <i>Address Unknown</i>	0.000994 acres 1/88 of 0.09 acres	0.00169%

Exhibit B-3  
Unit BA-119  
Docket #VGOB 05-1213-1543  
List of Unleased Owners/Claimants  
(58.74 Acre Unit)

	Acres in Unit	Interest in Unit
(f) Cohan Whited <i>Address Unknown</i>	0.000994 acres 1/88 of 0.09 acres	0.00169%
(g) Minnie (Millie) Whited <i>Address Unknown</i>	0.000994 acres 1/88 of 0.09 acres	0.00169%
(h) Argie Whited <i>Address Unknown</i>	0.000994 acres 1/88 of 0.09 acres	0.00169%
(6) Martha Aloes & Elbert Ray Heirs, Devisees, Successors or Assigns		
(a) Leonard Ray <i>Address Unknown</i>	0.003977 acres 1/22 of 0.09 acres	0.00677%
(b) Lucy Ray <i>Address Unknown</i>	0.003977 acres 1/22 of 0.09 acres	0.00677%
(7) Rachel Emeline Ray Heirs, Devisees, Successors or Assigns <i>Heirs &amp; Addresses Unknown</i>	0.007955 acres 1/11 of 0.09 acres	0.01354%
(8) Eliza Virginia Ray Heirs, Devisees, Successors or Assigns <i>Heirs &amp; Addresses Unknown</i>	0.007955 acres 1/11 of 0.09 acres	0.01354%
(9) John Albert & Minnie Alice Ray Heirs, Devisees, Successors or Assigns		
(a) Margie Marie Ray <i>Address Unknown</i>	0.000795 acres 1/110 of 0.09 acres	0.00135%
(b) Claude Cecil Ray <i>Address Unknown</i>	0.000795 acres 1/110 of 0.09 acres	0.00135%
(c) Earl Andrew Ray Heirs, Devisees, Successors or Assigns <i>Address Unknown</i>		
(c.1) Wanda Rose Ray <i>Address Unknown</i>	0.000199 acres 1/440 of 0.09 acres	0.00034%
(c.2) Harold Cecil Ray <i>Address Unknown</i>	0.000199 acres 1/440 of 0.09 acres	0.00034%
(c.3) Phillip Edward Ray <i>Address Unknown</i>	0.000199 acres 1/440 of 0.09 acres	0.00034%
(c.4) Janet Elaine Ray Heirs, Devisees, Successors or Assigns <i>Address Unknown</i>	0.000199 acres 1/440 of 0.09 acres	0.00034%
(d) Edger Lee Ray <i>Address Unknown</i>	0.000795 acres 1/110 of 0.09 acres	0.00135%
(e) Clyde Elbert Ray Heirs, Devisees, Successors or Assigns <i>Address Unknown</i>		
(e.1) Roger Dean Ray <i>Address Unknown</i>	0.000795 acres 1/110 of 0.09 acres	0.00135%
(f) Dewey Edward Ray Heirs, Devisees, Successors or Assigns <i>Address Unknown</i>		
(f.1) Charles Edward Ray <i>Address Unknown</i>	0.000398 acres 1/220 of 0.09 acres	0.00068%
(f.2) Sheridan Kaye Ray <i>Address Unknown</i>	0.000398 acres 1/220 of 0.09 acres	0.00068%

Exhibit B-3  
Unit BA-119  
Docket #VGOB 05-1213-1543  
List of Unleased Owners/Claimants  
(58.74 Acre Unit)

	Acres In Unit	Interest in Unit
(g) Ben Franklin Ray Heirs, Devisees, Successors or Assigns <i>Address Unknown</i>		
(g.1) Ruthie Ray <i>Address Unknown</i>	0.000795 acres 1/110 of 0.09 acres	0.00135%
(h) Glen Albert Ray Heirs, Devisees, Successors or Assigns <i>Address Unknown</i>		
(h.1) Glen Albert Ray, Jr. <i>Address Unknown</i>	0.000398 acres 1/220 of 0.09 acres	0.00068%
(h.2) Elizabeth Ray <i>Address Unknown</i>	0.000398 acres 1/220 of 0.09 acres	0.00068%
(i) Hollis Ray <i>Address Unknown</i>	0.000795 acres 1/110 of 0.09 acres	0.00135%
(j) John Junior Ray <i>Address Unknown</i>	0.000795 acres 1/110 of 0.09 acres	0.00135%
(10) Marion & Mariah Ray Miller Heirs, Devisees, Successors or Assigns		
(a) Albert Miller <i>Address Unknown</i>	0.001136 acres 1/77 of 0.09 acres	0.00193%
(b) Nora Miller <i>Address Unknown</i>	0.001136 acres 1/77 of 0.09 acres	0.00193%
(c) Sherman Miller <i>Address Unknown</i>	0.001136 acres 1/77 of 0.09 acres	0.00193%
(d) Grace Miller <i>Address Unknown</i>	0.001136 acres 1/77 of 0.09 acres	0.00193%
(e) Aiden Miller <i>Address Unknown</i>	0.001136 acres 1/77 of 0.09 acres	0.00193%
(f) Carl Miller <i>Address Unknown</i>	0.001136 acres 1/77 of 0.09 acres	0.00193%
(g) Dorothy Miller <i>Address Unknown</i>	0.001136 acres 1/77 of 0.09 acres	0.00193%
(11) Charley Ray Heirs, Devisees, Successors or Assigns <i>Heirs &amp; Addresses Unknown</i>	0.007955 acres 1/11 of 0.09 acres	0.01354%
- OR -		
(3) Silas Vance Heirs, Devisees, Successors or Assigns <i>Heirs &amp; Addresses Unknown</i>	0.09 acres 1/8 of 0.70 acres	0.14896%
- OR -		
(4) Commonwealth of Virginia Dept. of Transportation P.O. Box 1289 Bristol, VA 24203	0.09 acres 1/8 of 0.70 acres	0.14896%
- OR -		
(5) Frazier and Frances Newberry Heirs, Devisees, Successors or Assigns	0.09 acres 1/8 of 0.70 acres	0.14896%

Exhibit B-3  
Unit BA-119  
Docket #VGOB 05-1213-1543  
List of Unleased Owners/Claimants  
(58.74 Acre Unit)

BOOK 0808 PAGE 0144

	Acres in Unit	Interest in Unit
(a) Steve Allen Short P.O. Box 63 Doran, VA 24812	<i>(Individual interest undetermined)</i>	
- OR -		
(1) Commonwealth of Virginia Dept. of Transportation P.O. Box 1289 Bristol, VA 24203	0.70 acres	1.19169%

Exhibit E  
Unit BA-119  
Docket #VGOB 05-1213-1543  
List of Conflicting Owners/Claimants that require escrow  
(58.74 Acre Unit)

	Acres in Unit	Interest in Unit
<b><u>Tract #1C, 5.25 acres</u></b>		
<b><u>COAL OWNERSHIP</u></b>		
(1) Swords Creek Land Partnership, Tr.14 P.O. Box 29 Tazewell, VA 24651	5.25 acres	8.9377%
<b><u>OIL &amp; GAS OWNERSHIP</u></b>		
(1) Paul B. Keen, et al. (John W. Keen Heirs)	5.25 acres	8.9377%
(a) Alifair Keen Heirs, Devisees, Successors or Assigns		
(a.1) Silas Reese Keen (D.O.D. 3/23/78)	<i>Conveyed 1/9th interest to Donald E. Keen (DB 280/466)</i>	
(a.1.1) Donald E. Keen	<i>Conveyed 1/9th interest to Paul &amp; Faye Keen (DB 424/426)</i>	
(a.1.1.1) Paul & Linda Faye Keen	<i>Conveyed 1/9th interest to Paul Keen, Jr. (DB 452/396)</i>	
(a.1.1.1.1) Paul Keen, Jr.	<i>Conveyed 1/9th interest to Paul &amp; Faye Keen (DB 555/824)</i>	
(a.1.1.1) Paul & Linda Faye Keen T/E	<i>see b.1</i>	
(a.2) Willie Dailey Keen Heirs, Devisees, Successors or Assigns (D.O.D. 6/28/98) WB 39/845		
(a.2.2) Joyce Childress (aka Beulah Joyce) 373 William St. Bluefield, VA 24605	0.19688 acres 3/80 of 5.25 acres	0.3352%
(a.2.3) Thomas W. Keen 1048 Briarwood Road Mansfield, OH 44907	0.19688 acres 3/80 of 5.25 acres	0.3352%
(a.3) Robert L. Keen Heirs, Devisees, Successors or Assigns (D.O.D. 12/20/74) WB 25/9		
(a.3.1) Allie Gray Eichelberger Heirs, Devisees, Successors or Assigns (D.O.D. 12/85)		
(a.3.1.1) Ben Eichelberger	<i>Conveyed 1/10th interest to Paul &amp; Faye Keen (DB 631/375 T/E)</i>	
(a.3.1.1.1) John Preston Eichelberger	<i>Conveyed 1/3120th interest to Paul &amp; Faye Keen (DB 631/375 T/E)</i>	
(a.3.1.1.2) Ben Davis Eichelberger, III	<i>Conveyed 1/3120th interest to Paul &amp; Faye Keen (DB 631/375 T/E)</i>	
(a.3.1.1.3) Sarah Boyd Tankersley	<i>Conveyed 1/3120th interest to Paul &amp; Faye Keen (DB 631/375 T/E)</i>	
(a.3.1.1.4) Paul & Linda Faye Keen T/E	<i>see b.1</i>	
(a.3.2) Ella Mae VanDyke	<i>Conveyed 1/1040th interest to Paul &amp; Faye Keen (DB 627/475 T/E)</i>	
(a.3.3) Alfred Lee Keen	<i>Conveyed 1/1040th interest to Paul &amp; Faye Keen (DB 627/475 T/E)</i>	
(a.3.4) Robert Elden Keen	<i>Conveyed 1/1040th interest to Paul &amp; Faye Keen (DB 627/475 T/E)</i>	
(a.3.5) Eunice Beatrice Ray	<i>Conveyed 1/1040th interest to Paul &amp; Faye Keen (DB 627/475 T/E)</i>	
(a.3.6) Oma Jane Ferebee	<i>Conveyed 1/1040th interest to Paul &amp; Faye Keen (DB 627/475 T/E)</i>	
(a.3.7) Vernie Lewis Keen	<i>Conveyed 1/1040th interest to Paul &amp; Faye Keen (DB 627/475 T/E)</i>	
(a.3.8) Wiley David Keen	<i>Conveyed 1/1040th interest to Paul &amp; Faye Keen (DB 627/475 T/E)</i>	

**Exhibit E**  
**Unit BA-119**  
**Docket #VGOB 05-1213-1543**  
**List of Conflicting Owners/Claimants that require escrow**  
**(58.74 Acre Unit)**

	Acres in Unit	Interest in Unit
(a.3.9) Nell Fern Stallard		<i>Conveyed 1/1040th interest to Paul &amp; Faye Keen (DB 627/475 T/E)</i>
(a.3.10) Nancy Carol Ball		<i>Conveyed 1/1040th interest to Paul &amp; Faye Keen (DB 627/475 T/E)</i>
(a.3.11) Terry Linkous Keen		<i>Conveyed 1/1040th interest to Paul &amp; Faye Keen (DB 627/475 T/E)</i>
(a.3.12) Harvey Douglas Keen		<i>Conveyed 1/1040th interest to Paul &amp; Faye Keen (DB 627/475 T/E)</i>
(a.3.13) Howell Preston Keen		<i>Conveyed 1/1040th interest to Paul &amp; Faye Keen (DB 627/475 T/E)</i>
(a.4) Charlie A. Keen (D.O.D. 12/30/90)		<i>Conveyed 1/10th interest to Donald E. Keen (DB 257/266)</i>
(a.4.1) Donald E. Keen		<i>Conveyed 1/10th interest to Paul &amp; Faye Keen (DB 424/426)</i>
(a.4.1.1) Paul & Linda Faye Keen		<i>Conveyed 1/10th interest to Paul Keen, Jr. (DB 452/396)</i>
(a.4.1.1.1) Paul Keen, Jr.		<i>Conveyed 1/10th interest to Paul &amp; Faye Keen (DB 555/824)</i>
(a.4.1.1) Paul & Linda Faye Keen T/E		<i>see b.1</i>
(a.4.1.4) Mitchell Keene PO Box 610 Oceana, WV 24870	0.01313 acres 1/400 of 5.25 acres	0.0223%
(a.4.1.5) James Keene PO Box 63 Fairdale, WV 25839	0.01313 acres 1/400 of 5.25 acres	0.0223%
(a.7) Arnold S. Keen (D.O.D. 1/26/95)		
(a.7.1) Donald Keen (D.O.D. 1/21/07)		
(a.7.1.1) Beatrice Ina Keen (DOD 9/18/10)		
(a.7.1.1.1) Connie G. Keen Musick 700 Daw Rd Raven, VA 24639	0.03281 acres 1/160 of 5.25 acres	0.0559%
(a.7.1.1.2) Jessie Belle Keen Griffith PO Box 1135 Raven, VA 24639	0.03281 acres 1/160 of 5.25 acres	0.0559%
(a.8) Donald E. Keen (D.O.D. 6/26/94)		<i>Conveyed interest to Paul &amp; Faye Keen (DB 424/426)</i>
(a.8.1) Paul & Linda Faye Keen		<i>Conveyed interest to Paul Keen, Jr. (DB 452/396)</i>
(a.8.1.1) Paul Keen, Jr.		<i>Conveyed interest to Paul &amp; Faye Keen (DB 555/824)</i>
(a.8.1) Paul & Linda Faye Keen T/E		<i>see b.1</i>
(a.9) Lydia Miller (D.O.D. 1940)		
(a.9.1) Annis Roten (D.O.D. 9/29/07) <i>Documentation pending 1/26/2012</i>		
(a.9.1.1) Ralph Roten 270 Bethel Rd. Oxford, PA 19363	0.11813 acres 9/400 of 5.25 acres	0.2011%
(a.9.3) Helen Myers (DOD 6/12/13) <i>Documentation pending 1/30/14</i>		



**Exhibit E  
Unit BA-119  
Docket #VGOB 05-1213-1543  
List of Conflicting Owners/Claimants that require escrow  
(58.74 Acre Unit)**

	Acres in Unit	Interest in Unit
(a.9.3.1) James Alan Myers 309 Cecil St Chesapeake City, MD 21915	0.02953 acres 9/1600 of 5.25 acres	0.0503%
(a.9.3.2) Linda Jane Miller 1160 Reserve Place Davenport, FL 33896	0.02953 acres 9/1600 of 5.25 acres	0.0503%
(a.9.3.3) Donald Lee Myers 4302 Holly Park Ct Kissimmee, FL 34746	0.02953 acres 9/1600 of 5.25 acres	0.0503%
(a.9.3.4) Vicki Myers 147 Hollywood Beach Rd Chesapeake City, MD 21915	0.02953 acres 9/1600 of 5.25 acres	0.0503%
(a.9.4) Arvil Miller (DOD 5/1/12)		
(a.9.4.1) Jessie Miller 2402 Baltimore Pike Oxford, PA 19363	0.11813 acres 9/400 of 5.25 acres	0.2011%
(a.9.5) Hubert Dexter Miller (D.O.D. 1/25/08)		
(a.9.5.1) Jean Miller 8 Viola Circle Middletown, DE 19709	0.11813 acres 9/400 of 5.25 acres	0.2011%
(a.10) Peter Parson Keen (D.O.D. 8/30/72) WB 25/118		
(a.10.1) Josie Keen	<i>Conveyed LE interest by Deed of Gift to Paul &amp; Faye Keen DB 555/826</i>	
(a.10.2) Melinda Mayzell Sykes	<i>Conveyed 9/880th interest by Deed of Gift to Paul &amp; Faye Keen DB 555/826</i>	
(a.10.3) Oris Thomas Keen	<i>Conveyed 9/880th interest by Deed of Gift to Paul &amp; Faye Keen DB 555/826</i>	
(a.10.4) Carrie Dell Keen	<i>Conveyed 9/880th interest by Deed of Gift to Paul &amp; Faye Keen DB 555/826</i>	
(a.10.5) Chester Wiley Keen	<i>Conveyed 9/880th interest by Deed of Gift to Paul &amp; Faye Keen DB 555/826</i>	
(a.10.6) Sylvia Loretta Keen Withrow	<i>Conveyed 9/880th interest by Deed of Gift to Paul &amp; Faye Keen DB 555/826</i>	
(a.10.7) Donnie Sherman Keen	<i>Conveyed 9/880th interest by Deed of Gift to Paul &amp; Faye Keen DB 555/826</i>	
(a.10.8) Shirley Ellen Arrington	<i>Conveyed 9/880th interest by Deed of Gift to Paul &amp; Faye Keen DB 555/826</i>	
(a.10.9) Wilma Doretta Keen	<i>Conveyed 9/880th interest by Deed of Gift to Paul &amp; Faye Keen DB 555/826</i>	
(a.10.10) Parson Keen, Jr.	<i>Conveyed 9/880th interest by Deed of Gift to Paul &amp; Faye Keen DB 555/826</i>	
(a.10.12) Paul & Linda Faye Keen	<i>Conveyed 9/880th interest by Deed of Gift to Paul Keen, Jr. DB 452/396</i>	
(a.10.12.1) Paul Keen, Jr.	<i>Conveyed 9/880th interest by Deed of Gift to Paul &amp; Faye Keen DB 555/824</i>	
(a.10.12) Paul & Linda Faye Keen T/E	<i>see b.1</i>	
	<b>Acres</b>	0.9581
	<b>Percent</b>	1.6311%

Exhibit E  
Unit BA-119  
Docket #VGOB 05-1213-1543  
List of Conflicting Owners/Claimants that require escrow  
(58.74 Acre Unit)

	Acres in Unit	Interest in Unit
<b>Tract #11, 0.54 acres</b>		
<b>Escrow due to Title Conflict</b>		
<b>COAL OWNERSHIP</b>		
William R. McCall, et al. (39-Acre Tract)	0.54 acres	0.91931%
(1) William R. McCall, et al. (39-Acre Tract)	0.47 acres 7/8 of 0.54 acres	0.80439%
(a) William R. McCall P.O. Box 56 Bristol, VA 24203	0.033 acres 11/180 of 0.47 acres	0.05618%
(b) Lee McCall Wampler 118 Jefferson Drive Bristol, VA 24202	0.033 acres 11/180 of 0.47 acres	0.05618%
(c) George W. McCall, Jr. 210 Emily Lane Chapel Hill, NC 27516-4983	0.033 acres 11/180 of 0.47 acres	0.05618%
(d) Julie Schieren Duff Box 390 La Quinta, CA 92253	0.018 acres 1/30 of 0.47 acres	0.03064%
(e) George A. Schieren, III P.O. Box 3645 Boone, NC 28607	0.018 acres 1/30 of 0.47 acres	0.03064%
(f) George McCall Britts Trust c/o Raymond E. Owens, Jr., Esquire Kennedy Covington Lobdell & Hickman, LLP 100 North Tryon Street, Suite 4200 Charlotte, NC 28202-4006	0.135 acres 1/4 of 0.47 acres	0.22983%
(g) Charles Henry Wilson, Jr. 7725 Hunters Ridge Drive Prince George, VA 23875	0.014 acres 5/192 of 0.47 acres	0.02394%
(h) Amanda Jane Clifton 293 Bottom Road Raven, VA 24639	0.014 acres 5/192 of 0.47 acres	0.02394%
(i) Betty J. Hull 5620 Blenna Court Dublin, VA 24084	0.014 acres 5/192 of 0.47 acres	0.02394%
(j) Pearl Wilson Barker 1369 Gillespie Drive N Palm Harbor, FL 34683	0.004 acres 5/768 of 0.47 acres	0.00599%
(k) Francis Wilson Cregar 755 Aylor Road Stephens City, VA 22655	0.004 acres 5/768 of 0.47 acres	0.00599%
(l) George E. Wilson 5432 Trailwood Drive Charleston, SC 29418	0.004 acres 5/768 of 0.47 acres	0.00599%

**Exhibit E**  
**Unit BA-119**  
**Docket #VGOB 05-1213-1543**  
**List of Conflicting Owners/Claimants that require escrow**  
**(58.74 Acre Unit)**

	Acres in Unit	Interest in Unit
(m) Charles E. Wilson 1589 Holletts Corner Road Clayton, DE 19938	0.004 acres 5/768 of 0.47 acres	0.00599%
(n) Robert Wilson Rt.1 Box 239B Raven, VA 24639	0.004 acres 5/768 of 0.47 acres	0.00599%
(o) Anita Lane 563 Foxfire Court Miboro, TN 37129	0.002 acres 5/1536 of 0.47 acres	0.00299%
(p) Mildred J. (& Charles H.) Wilson 294 Bottom Road Raven, VA 24639	0.002 acres 5/1536 of 0.47 acres	0.00299%
(q) David T. Wilson Rt.1 Box 100D Prockit, VA 24323	0.005 acres 3/320 of 0.47 acres	0.00862%
(r) William Glen Wilson 505 Rogers Court New Bern, NC 23562	0.005 acres 3/320 of 0.47 acres	0.00862%
(s) Katherine W. Putney 820 North 12th Street Wytheville, VA 24382	0.005 acres 3/320 of 0.47 acres	0.00862%
(t) Myrtle W. Hooker 5236 Rosecliff Avenue Roanoke, VA 24018	0.005 acres 3/320 of 0.47 acres	0.00862%
(u) Richard T. Wilson P.O. Box 982 Grundy, VA 24614	0.005 acres 3/320 of 0.47 acres	0.00862%
(v) Charles H. (& Mildred J.) Wilson 294 Bottom Road Raven, VA 24639	0.046 acres 11/128 of 0.47 acres	0.07900%
(w) Billy K. Keen P.O. Box 13 Swords Creek, VA 24649	0.003 acres 1/216 of 0.47 acres	0.00426%
(x) Joyce Childress Rt.1 Box 369B Bluefield, VA 24605	0.003 acres 1/216 of 0.47 acres	0.00426%
(y) Thomas W. Keen 1048 Briarwood Road Mansfield, OH 44907	0.003 acres 1/216 of 0.47 acres	0.00426%
(z) Ben Eichelberger P.O. Box 180 Quinby, VA 23423	0.000 acres 1/2808 of 0.47 acres	0.00033%
(aa) Ben Davis Eichelberger, III 213 Hickok St Christiansburg, VA 24073	0.000 acres 1/4212 of 0.47 acres	0.00022%
(bb) John Preston Eichelberger P.O. Box 217 Free Union, PA 22940	0.000 acres 1/4212 of 0.47 acres	0.00022%

Exhibit E  
Unit BA-119  
Docket #VGOB 05-1213-1543  
List of Conflicting Owners/Claimants that require escrow  
(58.74 Acre Unit)

	Acres in Unit	Interest in Unit
(cc) Sarah Boyd Tankersley 1761 Arborwood Drive Florence, KY 41042	0.000 acres 1/4212 of 0.47 acres	0.00022%
(dd) Ella Mae Vandyke 544 Linkous Drive Lebanon, VA 24266	0.001 acres 1/936 of 0.47 acres	0.00098%
(ee) Alfred Lee Keen P.O. Box 207 Cedar Bluff, VA 24609	0.001 acres 1/936 of 0.47 acres	0.00098%
(ff) Robert Elden Keen 3585 Lynn Springs Rd. Swords Creek, VA 24649	0.001 acres 1/936 of 0.47 acres	0.00098%
(gg) Eunice Beatrice Ray 579 Bell Manor Road Conowingo, MD 21918	0.001 acres 1/936 of 0.47 acres	0.00098%
(hh) Oma Jane Ferebee 1221 Wales Road Kings Mountain, NC 28086	0.001 acres 1/936 of 0.47 acres	0.00098%
(ii) Vernie Lewis Keen 972 Pigeon Ridge Road Crossville, TN 38555	0.001 acres 1/936 of 0.47 acres	0.00098%
(jj) David Wylie Keen 236 Raven Ridge Raven, VA 24639	0.001 acres 1/936 of 0.47 acres	0.00098%
(kk) Nell Fern Stallard PO Box 3298 Lebanon, VA 24266	0.001 acres 1/936 of 0.47 acres	0.00098%
(ll) Nancy Carol Ball P.O. Box 1256 Honaker, VA 24260	0.001 acres 1/936 of 0.47 acres	0.00098%
(mm) Terry Linkous Keen Rt.1 Box 679 Swords Creek, VA 24649	0.001 acres 1/936 of 0.47 acres	0.00098%
(nn) Harvey Douglas Keen Rt.1 Box 635 Swords Creek, VA 24649	0.001 acres 1/936 of 0.47 acres	0.00098%
(oo) Howell Preston Keen 3389 Lynn Springs Rd. Swords Creek, VA 24649	0.001 acres 1/936 of 0.47 acres	0.00098%
(pp) Betty Lou Meadows 1832-206 Ginger Cake Circle Rockhill, SC 29732	0.001 acres 1/720 of 0.47 acres	0.00128%
(qq) Ronald Keene P.O. Box 16 Rockview, WV 24880	0.001 acres 1/720 of 0.47 acres	0.00128%
(rr) Harley Keene 4956 Old Federal Road Chatsworth, GA 30705	0.001 acres 1/720 of 0.47 acres	0.00128%

**Exhibit E**  
**Unit BA-119**  
**Docket #VGOB 05-1213-1543**  
**List of Conflicting Owners/Claimants that require escrow**  
**(58.74 Acre Unit)**

	Acres in Unit	Interest in Unit
(ss) Mitchell Keene P.O. Box 160 Oceana, WV 24870	0.001 acres 1/720 of 0.47 acres	0.00128%
(tt) James Keene P.O. Box 63 Fairdale, WV 25839	0.001 acres 1/720 of 0.47 acres	0.00128%
(uu) Ada Ruth Byrd P.O. Box 714 Doran, VA 24612	0.002 acres 1/360 of 0.47 acres	0.00255%
(vv) Virginia Spiva Heirs, Devises, Successors or Assigns		
(vv.1) Angela M. Thomas 2004 Clear Creek Rd Ellijay, GA 30536-7816	0.001 acres 1/1080 of 0.47 acres	0.0009%
(vv.2) Michael K. Spiva 319 N. Briar Ridge Woodstock, GA 30189	0.001 acres 1/1080 of 0.47 acres	0.0009%
(vv.3) Warren Kelvin Long PO Box 2236 Blairsville, GA 30514	0.001 acres 1/1080 of 0.47 acres	0.0009%
(ww) Alice Albert 152 Westfield Drive Rockingham, NC 28379	0.002 acres 1/360 of 0.47 acres	0.00255%
(xx) Danny Keen 48 Daisy Lane Swords Creek, VA 24649	0.002 acres 1/360 of 0.47 acres	0.00255%
(yy) Raymond Slate 1829 Lynn Springs Rd. Swords Creek, VA 24649	0.000 acres 1/1440 of 0.47 acres	0.00064%
(zz) Jeffery Slate Rt.1 Box 229A Swords Creek, VA 24649	0.000 acres 1/1440 of 0.47 acres	0.00064%
(ab) Shelia Slate Lofton HC69 Box 1828 White Sulphur Springs, WV 24986	0.000 acres 1/1440 of 0.47 acres	0.00064%
(ac) Jackie Slate 401 Crockett Street Bristol, VA 24201	0.000 acres 1/1440 of 0.47 acres	0.00064%
(ad) John B. Keen P.O. Box 15 Pounding Mill, VA 24637	0.001 acres 1/720 of 0.47 acres	0.00128%
(ae) Francis Gaynell Street P.O. Box 506 Honaker, VA 24260	0.001 acres 1/720 of 0.47 acres	0.00128%
(af) Lydia Jane Honaker P.O. Box 64 Swords Creek, VA 24649	0.001 acres 1/720 of 0.47 acres	0.00128%

**Exhibit E**  
**Unit BA-119**  
**Docket #VGOB 05-1213-1543**  
**List of Conflicting Owners/Claimants that require escrow**  
**(58.74 Acre Unit)**

	Acres in Unit	Interest in Unit
(ag) Stanley E. Keen 2271 Lynn Springs Rd Swords Creek, VA 24649	0.001 acres 1/720 of 0.47 acres	0.00128%
(ah) Thomas Dean Keen PO Box 372 Swords Creek, VA 24649	0.001 acres 1/720 of 0.47 acres	0.00128%
(ai) Annis Roten 270 Bethel Road Oxford, PA 19363	0.002 acres 1/360 of 0.47 acres	0.00255%
(aj) Lois Briggs 345 Carnation Drive New Providence, PA 17650	0.002 acres 1/360 of 0.47 acres	0.00255%
(ak) Helen Myers 2758 Augustine Herman Highway Chesapeake City, MD	0.002 acres 1/360 of 0.47 acres	0.00255%
(al) Arvil C. Miller 2420 Baltimore Pike Oxford, PA 19363	0.002 acres 1/360 of 0.47 acres	0.00255%
(am) Hubert D. Miller 785 Odessa Rd. Middletown, DE 19708	0.002 acres 1/360 of 0.47 acres	0.00255%
(an) Jessie Mildred Ward P.O. Box 244 Raven, VA 24639	0.001 acres 1/792 of 0.47 acres	0.00116%
(ao) Paul B. Keen P.O. Box 72 Swords Creek, VA 24649	0.029 acres 43/792 of 0.47 acres	0.04991%

**Note: The ownership of the remaining 1/8 interest has conflicting titles.**

(1) John W. and Alifair Keen Heirs, Devises, Successors or Assigns, et al.	0.07 acres 1/8 of 0.54 acres	0.11491%
(a) Billy K. Keen P.O. Box 13 Swords Creek, VA 24649	0.002531 acres 3/80 of 0.07 acres	0.00431%
(b) Thomas W. Keen 1048 Briarwood Road Mansfield, OH 44907	0.002531 acres 3/80 of 0.07 acres	0.00431%
(c) Joyce Childress Rt.1 Box 369B Bluefield, VA 24605	0.002531 acres 3/80 of 0.07 acres	0.00431%
(d) Ben Eichelberger P.O. Box 180 Quinby, VA 23423	0.000519 acres 1/130 of 0.07 acres	0.00088%
(e) Nancy Carol Ball P.O. Box 1256 Honaker, VA 24260	0.000584 acres 2/231 of 0.07 acres	0.00099%

Exhibit E  
Unit BA-119  
Docket #VGOB 05-1213-1543  
List of Conflicting Owners/Claimants that require escrow  
(58.74 Acre Unit)

	Acres in Unit	Interest in Unit
(f) Nell Fern Stallard PO Box 3298 Lebanon, VA 24266	0.000584 acres 2/231 of 0.07 acres	0.00099%
(g) David Wylia Keen 236 Raven Ridge Raven, VA 24639	0.000584 acres 2/231 of 0.07 acres	0.00099%
(h) Vernie Lewis Keen 972 Pigeon Ridge Road Crossville, TN 38555	0.000584 acres 2/231 of 0.07 acres	0.00099%
(i) Howell Preston Keen 3389 Lynn Springs Rd. Swords Creek, VA 24649	0.000584 acres 2/231 of 0.07 acres	0.00099%
(j) Harvey Douglas Keen Rt. 1 Box 635 Swords Creek, VA 24649	0.000584 acres 2/231 of 0.07 acres	0.00099%
(k) Terry Linkous Keen Rt. 1 Box 679 Swords Creek, VA 24649	0.000584 acres 2/231 of 0.07 acres	0.00099%
(l) Oma Jane Ferebee 1221 Wales Road Kings Mountain, NC 28086	0.000584 acres 2/231 of 0.07 acres	0.00099%
(m) Eunice Beatrice Ray 579 Bell Manor Road Conowingo, MD 21918	0.000584 acres 2/231 of 0.07 acres	0.00099%
(n) Robert Elden Keen 3585 Lynn Springs Rd. Swords Creek, VA 24649	0.000584 acres 2/231 of 0.07 acres	0.00099%
(o) Alfred Lee Keen P.O. Box 207 Cedar Bluff, VA 24609	0.000584 acres 2/231 of 0.07 acres	0.00099%
(p) Ella Mae Vandyke 544 Linkous Drive Lebanon, VA 24266	0.000584 acres 2/231 of 0.07 acres	0.00099%
(q) Virginia Spiva Heirs, Devises, Successors or Assigns		
(q.1) Angela M. Thomas 2004 Clear Creek Rd Ellijay, GA 30536-7816	0.000506 acres 3/400 of 0.07 acres	0.0009%
(q.2) Michael K. Spiva 319 N. Briar Ridge Woodstock, GA 30189	0.000506 acres 3/400 of 0.07 acres	0.0009%
(q.3) Warren Kelvin Long PO Box 2236 Blairsville, GA 30514	0.000506 acres 3/400 of 0.07 acres	0.0009%
(r) Alice Albert 152 Westfield Drive Rockingham, NC 28379	0.001519 acres 9/400 of 0.07 acres	0.00259%

Exhibit E  
Unit BA-119  
Docket #VGOB 05-1213-1543  
List of Conflicting Owners/Claimants that require escrow  
(58.74 Acre Unit)

	Acres in Unit	Interest in Unit
(s) Ada Ruth Byrd P.O. Box 714 Doran, VA 24612	0.001519 acres 9/400 of 0.07 acres	0.00259%
(t) Danny Keen 48 Daisy Lane Swords Creek, VA 24649	0.001519 acres 9/400 of 0.07 acres	0.00259%
(u) Raymond Slate 1829 Lynn Springs Rd. Swords Creek, VA 24649	0.000380 acres 4/711 of 0.07 acres	0.00065%
(v) Jeffery Slate Rt. 1 Box 229A Swords Creek, VA 24649	0.000380 acres 4/711 of 0.07 acres	0.00065%
(w) Shelia Slate Lofton HC69 Box 1828 White Sulphur Springs, WV 24986	0.000380 acres 4/711 of 0.07 acres	0.00065%
(x) Jackie Slate 401 Crockett Street Bristol, VA 24201	0.000380 acres 4/711 of 0.07 acres	0.00065%
(y) Annis Roten 270 Bethel Road Oxford, PA 19363	0.001519 acres 9/400 of 0.07 acres	0.00259%
(z) Arvil C. Miller 2420 Baltimore Pike Oxford, PA 19363	0.001519 acres 9/400 of 0.07 acres	0.00259%
(aa) Helen Myers 2758 Augustine Herman Highway Chesapeake City, MD	0.001519 acres 9/400 of 0.07 acres	0.00259%
(bb) Hubert D. Miller 785 Odessa Rd. Middletown, DE 19708	0.001519 acres 9/400 of 0.07 acres	0.00259%
(cc) Lois Briggs 345 Carnation Drive New Providence, PA 17650	0.001519 acres 9/400 of 0.07 acres	0.00259%
(dd) Jessie Mildred Ward P.O. Box 244 Raven, VA 24639	0.000460 acres 3/440 of 0.07 acres	0.00078%
(ee) Paul B. Keen P.O. Box 72 Swords Creek, VA 24649	0.034977 acres 57/110 of 0.07 acres	0.05955%
(ff) Ben Davis Eichelberger, III 213 Hickok St. Christiansburg, VA 24073	0.000022 acres 3/9346 of 0.07 acres	0.00004%
(gg) John Preston Eichelberger P.O. Box 217 Free Union, PA 22940	0.000022 acres 3/9346 of 0.07 acres	0.00004%
(hh) Sarah Boyd Tankersley 1761 Arborwood Drive Florence, KY 41042	0.000022 acres 3/9346 of 0.07 acres	0.00004%



Exhibit E  
Unit BA-119

Docket #VGOB 05-1213-1543

List of Conflicting Owners/Claimants that require escrow  
(58.74 Acre Unit)

	Acres in Unit	Interest in Unit
(ii) Betty Lou Meadows 1832-206 Ginger Cake Circle Rockhill, SC 29732	0.000169 acres 1/400 of 0.07 acres	0.00029%
(jj) Ronald Keene P.O. Box 16 Rockview, WV 24880	0.000169 acres 1/400 of 0.07 acres	0.00029%
(kk) Harley Keene 4956 Old Federal Road Chatsworth, GA 30705	0.000169 acres 1/400 of 0.07 acres	0.00029%
(ll) Mitchell Keene P.O. Box 160 Oceana, WV 24870	0.000169 acres 1/400 of 0.07 acres	0.00029%
(mm) James Keene P.O. Box 63 Fairdale, WV 25839	0.000169 acres 1/400 of 0.07 acres	0.00029%
(nn) Thomas Dean Keen PO Box 372 Swords Creek, VA 24649	0.000169 acres 1/400 of 0.07 acres	0.00029%
(oo) John B. Keen P.O. Box 15 Pounding Mill, VA 24637	0.000169 acres 1/400 of 0.07 acres	0.00029%
(pp) Stanley E. Keen 2271 Lynn Springs Rd Swords Creek, VA 24649	0.000169 acres 1/400 of 0.07 acres	0.00029%
(qq) Francis Gaynell Street P.O. Box 506 Honaker, VA 24260	0.000169 acres 1/400 of 0.07 acres	0.00029%
(rr) Lydia Jane Honaker P.O. Box 64 Swords Creek, VA 24649	0.000169 acres 1/400 of 0.07 acres	0.00029%
(2) Shadrick & Della Ray Heirs, Devisees, Successors or Assigns	0.07 acres 1/8 of 0.54 acres	0.11491%
(1) Cosby June Ray Heirs, Devisees, Successors or Assigns		
(a) Adis Ray <i>Address Unknown</i>	0.000558 acres 1/121 of 0.07 acres	0.00095%
(b) Allie Ray <i>Address Unknown</i>	0.000558 acres 1/121 of 0.07 acres	0.00095%
(c) Woodrow Ray Heirs, Devisees, Successors or Assigns		
(c.1) Helen Ray <i>Address Unknown</i>	0.000093 acres 1/726 of 0.07 acres	0.00016%
(c.2) Dorothy Ray Rt.3 Box 3260 Cedar Bluff, VA 24609	0.000093 acres 1/726 of 0.07 acres	0.00016%

**Exhibit E**  
**Unit BA-119**  
**Docket #VGOB 05-1213-1543**  
**List of Conflicting Owners/Claimants that require escrow**  
**(58.74 Acre Unit)**

	Acres in Unit	Interest in Unit
(c.3) Earline Ray <i>Address Unknown</i>	0.000093 acres 1/726 of 0.07 acres	0.00016%
(c.4) Billie Jean Ray <i>Address Unknown</i>	0.000093 acres 1/726 of 0.07 acres	0.00016%
(c.5) Bernice Ray <i>Address Unknown</i>	0.000093 acres 1/726 of 0.07 acres	0.00016%
(c.6) Danny Lynn Ray <i>Address Unknown</i>	0.000093 acres 1/726 of 0.07 acres	0.00016%
(d) Tom Ray <i>Address Unknown</i>	0.000558 acres 1/121 of 0.07 acres	0.00095%
(e) Burke Ray <i>Address Unknown</i>	0.000558 acres 1/121 of 0.07 acres	0.00095%
(f) Shade W. Ray <i>Address Unknown</i>	0.000558 acres 1/121 of 0.07 acres	0.00095%
(g) Jonas Ray <i>Address Unknown</i>	0.000558 acres 1/121 of 0.07 acres	0.00095%
(h) Cynthia Ray <i>Address Unknown</i>	0.000558 acres 1/121 of 0.07 acres	0.00095%
(i) Delila Ray <i>Address Unknown</i>	0.000558 acres 1/121 of 0.07 acres	0.00095%
(j) Abraham L. Ray <i>Address Unknown</i>	0.000558 acres 1/121 of 0.07 acres	0.00095%
(k) Yuland Ray <i>Address Unknown</i>	0.000558 acres 1/121 of 0.07 acres	0.00095%
(2) Silas Ray Heirs, Devisees, Successors or Assigns		
(a) Charley (Charles) Ray <i>Address Unknown</i>	0.000472 acres 1/143 of 0.07 acres	0.00080%
(b) John Westley Ray Heirs, Devisees, Successors or Assigns		
(b.1) Nora Ball <i>Address Unknown</i>	0.000079 acres 1/858 of 0.07 acres	0.00013%
(b.2) Wilson H. Ray <i>Address Unknown</i>	0.000079 acres 1/858 of 0.07 acres	0.00013%
(b.3) Raymond Theodore Ray <i>Address Unknown</i>	0.000079 acres 1/858 of 0.07 acres	0.00013%
(b.4) Wesley Thurl Ray <i>Address Unknown</i>	0.000079 acres 1/858 of 0.07 acres	0.00013%
(b.5) Bobby Ray 903 Colbert Avenue Pensacola, FL 32507-1717	0.000079 acres 1/858 of 0.07 acres	0.00013%
(b.6) Ruth Ray <i>Address Unknown</i>	0.000079 acres 1/858 of 0.07 acres	0.00013%

Exhibit E  
Unit BA-119  
Docket #VGOB 05-1213-1543  
List of Conflicting Owners/Claimants that require escrow  
(58.74 Acre Unit)

	Acres in Unit	Interest in Unit
(c) Eliza Ray Heirs, Devisees, Successors or Assigns		
(c.1) Clerence Hubbard P.O. Box 164 Swords Creek, VA 24649	0.000118 acres 1/572 of 0.07 acres	0.00020%
(c.2) Larkin C. A. Hubbard P.O. Box 106 Swords Creek, VA 24649	0.000118 acres 1/572 of 0.07 acres	0.00020%
(c.3) Gladys Hubbard RR1 Box 213 Tazewell, VA 24651	0.000118 acres 1/572 of 0.07 acres	0.00020%
(c.4) Luther Ray Heirs, Devisees, Successor or Assigns		
(c.4.1) Danny Hubbard 902 Lynn Springs Rd. Swords Creek, VA 24649	0.000059 acres 1/1144 of 0.07 acres	0.00010%
(c.4.2) Roger Hubbard Rt 1 Box 136A Swords Creek, VA 24649	0.000059 acres 1/1144 of 0.07 acres	0.00010%
(d) Ezry Ray <i>Address Unknown</i>	0.000472 acres 1/143 of 0.07 acres	0.00080%
(e) Rovy Ray <i>Address Unknown</i>	0.000472 acres 1/143 of 0.07 acres	0.00080%
(f) Corbett Ray <i>Address Unknown</i>	0.000472 acres 1/143 of 0.07 acres	0.00080%
(g) Roy Burke Ray <i>Address Unknown</i>	0.000472 acres 1/143 of 0.07 acres	0.00080%
(h) Luther Ray <i>Address Unknown</i>	0.000472 acres 1/143 of 0.07 acres	0.00080%
(i) Ocie Ray Heirs, Devisees, Successors or Assigns		
(i.1) Jerry Perkins 180 Perkins Hollow Road Swords Creek, VA 24649	0.000094 acres 1/715 of 0.07 acres	0.00016%
(i.2) Patty Honaker P.O. Box 1514 Honaker, VA 24260	0.000094 acres 1/715 of 0.07 acres	0.00016%
(i.3) Joyce Miller 574 Linkus Drive Lebanon, VA	0.000094 acres 1/715 of 0.07 acres	0.00016%
(i.4) Nadine Honaker P.O. Box 228M Honaker, VA 24260	0.000094 acres 1/715 of 0.07 acres	0.00016%
(i.5) Nola Miller P.O. Box 228 Honaker, VA 24260	0.000094 acres 1/715 of 0.07 acres	0.00016%

**Exhibit E**  
**Unit BA-119**  
**Docket #VGOB 05-1213-1543**  
**List of Conflicting Owners/Claimants that require escrow**  
**(58.74 Acre Unit)**

	Acres in Unit	Interest in Unit
(j) Cordiva Ray Heirs, Devisees, Successors or Assigns		
(j.1) Thurman Ball 12325 Chip Ridge Drive Abingdon, VA 24210	0.000118 acres 1/572 of 0.07 acres	0.00020%
(j.2) Carl H. Ball Rt.3 Box 2660 Cedar Bluff, VA 24609	0.000118 acres 1/572 of 0.07 acres	0.00020%
(j.3) Opal Sargent 210 Varney Street Cedar Bluff, VA 24609	0.000118 acres 1/572 of 0.07 acres	0.00020%
(j.4) Clifford Reynolds 1911 9th Street Richlands, VA 24641	0.000944 acres 1/572 of 0.07 acres	0.00161%
(k) Ira Clarence Ray Heirs, Devisees, Successors or Assigns		
(k.1) Dottie Wingo Rt.3 Box 396 Cedar Bluff, VA 24609	0.000067 acres 1/1001 of 0.07 acres	0.00011%
(k.2) Sylvia Hall Rt.4 Box 531B North Tazewell, VA 24630	0.000067 acres 1/1001 of 0.07 acres	0.00011%
(k.3) Dorothy Ray Rt.3 Box 3260 Cedar Bluff, VA 24609	0.000067 acres 1/1001 of 0.07 acres	0.00011%
(k.4) James Ray Rt.1 Box 348 Cedar Bluff, VA 24601	0.000067 acres 1/1001 of 0.07 acres	0.00011%
(k.5) Jeffery D. Ray Rt.3 Box 396 Cedar Bluff, VA 24601	0.000067 acres 1/1001 of 0.07 acres	0.00011%
(k.6) Frank Ray 26242 Sackamaxon Drive Sorrento, FL 32776	0.000067 acres 1/1001 of 0.07 acres	0.00011%
(k.7) Gerald E. Ray P.O. Box 1097 Raven, VA 24639	0.000067 acres 1/1001 of 0.07 acres	0.00011%
(l) Jiles Ray <i>Address Unknown</i>	0.000472 acres 1/143 of 0.07 acres	0.00080%
(m) Miles Ray Heirs, Devisees, Successors or Assigns		
(m.1) Gene Ray 579 Delmanor Road Conowingo, MD 21918	0.000157 acres 1/429 of 0.07 acres	0.00027%
(m.2) Mary Griffith Box 648 Swords Creek, VA 24649	0.000157 acres 1/429 of 0.07 acres	0.00027%

**Exhibit E**  
**Unit BA-119**  
**Docket #VGOB 05-1213-1543**  
**List of Conflicting Owners/Claimants that require escrow**  
**(58.74 Acre Unit)**

	Acres in Unit	Interest in Unit
(m.3) Delvena Honaker Rt.2 Box 91 Honaker, VA 24260	0.000157 acres 1/429 of 0.07 acres	0.00027%
(3) William Preston Ray Heirs, Devisees, Successors or Assigns <i>Heirs &amp; Addresses Unknown</i>	0.006136 acres 1/11 of 0.07 acres	0.01045%
(4) Loucinda Catherine Ray Heirs, Devisees, Successors or Assigns <i>Heirs &amp; Addresses Unknown</i>	0.006136 acres 1/11 of 0.07 acres	0.01045%
(5) Mary Adaline Ray & Randolph Whited Heirs, Devisees, Successors or Assigns		
(a) Chester Whited <i>Address Unknown</i>	0.000767 acres 1/88 of 0.07 acres	0.00131%
(b) Stella Whited <i>Address Unknown</i>	0.000767 acres 1/88 of 0.07 acres	0.00131%
(c) Dailey Whited <i>Address Unknown</i>	0.000767 acres 1/88 of 0.07 acres	0.00131%
(d) Artemis Whited <i>Address Unknown</i>	0.000767 acres 1/88 of 0.07 acres	0.00131%
(e) Dexter Whited <i>Address Unknown</i>	0.000767 acres 1/88 of 0.07 acres	0.00131%
(f) Cohan Whited <i>Address Unknown</i>	0.000767 acres 1/88 of 0.07 acres	0.00131%
(g) Minnie (Millie) Whited <i>Address Unknown</i>	0.000767 acres 1/88 of 0.07 acres	0.00131%
(h) Argie Whited <i>Address Unknown</i>	0.000767 acres 1/88 of 0.07 acres	0.00131%
(6) Martha Aloes & Elbert Ray Heirs, Devisees, Successors or Assigns		
(a) Leonard Ray <i>Address Unknown</i>	0.003068 acres 1/22 of 0.07 acres	0.00522%
(b) Lucy Ray <i>Address Unknown</i>	0.003068 acres 1/22 of 0.07 acres	0.00522%
(7) Rachel Emeline Ray Heirs, Devisees, Successors or Assigns <i>Heirs &amp; Addresses Unknown</i>	0.006136 acres 1/11 of 0.07 acres	0.01045%
(8) Eliza Virginia Ray Heirs, Devisees, Successors or Assigns <i>Heirs &amp; Addresses Unknown</i>	0.006136 acres 1/11 of 0.07 acres	0.01045%
(9) John Albert & Minnie Alice Ray Heirs, Devisees, Successors or Assigns		
(a) Margie Marie Ray <i>Address Unknown</i>	0.000614 acres 1/110 of 0.07 acres	0.00104%
(b) Claude Cecil Ray <i>Address Unknown</i>	0.000614 acres 1/110 of 0.07 acres	0.00104%

Exhibit E  
Unit BA-119  
Docket #VGOB 05-1213-1543  
List of Conflicting Owners/Claimants that require escrow  
(58.74 Acre Unit)

	Acres in Unit	Interest in Unit
(c) Earl Andrew Ray Heirs, Devisees, Successors or Assigns <i>Address Unknown</i>		
(c.1) Wanda Rose Ray <i>Address Unknown</i>	0.000153 acres 1/440 of 0.07 acres	0.00026%
(c.2) Harold Cecil Ray <i>Address Unknown</i>	0.000153 acres 1/440 of 0.07 acres	0.00026%
(c.3) Phillip Edward Ray <i>Address Unknown</i>	0.000153 acres 1/440 of 0.07 acres	0.00026%
(c.4) Janet Elaine Ray Heirs, Devisees, Successors or Assigns <i>Address Unknown</i>	0.000153 acres 1/440 of 0.07 acres	0.00026%
(d) Edger Lee Ray <i>Address Unknown</i>	0.000614 acres 1/110 of 0.07 acres	0.00104%
(e) Clyde Elbert Ray Heirs, Devisees, Successors or Assigns <i>Address Unknown</i>		
(e.1) Roger Dean Ray <i>Address Unknown</i>	0.000614 acres 1/110 of 0.07 acres	0.00104%
(f) Dewey Edward Ray Heirs, Devisees, Successors or Assigns <i>Address Unknown</i>		
(f.1) Charles Edward Ray <i>Address Unknown</i>	0.000307 acres 1/220 of 0.07 acres	0.00052%
(f.2) Sheridan Kaye Ray <i>Address Unknown</i>	0.000307 acres 1/220 of 0.07 acres	0.00052%
(g) Ben Franklin Ray Heirs, Devisees, Successors or Assigns <i>Address Unknown</i>		
(g.1) Ruthie Ray <i>Address Unknown</i>	0.000614 acres 1/110 of 0.07 acres	0.00104%
(h) Glen Albert Ray Heirs, Devisees, Successors or Assigns <i>Address Unknown</i>		
(h.1) Glen Albert Ray, Jr. <i>Address Unknown</i>	0.000307 acres 1/220 of 0.07 acres	0.00052%
(h.2) Elizabeth Ray <i>Address Unknown</i>	0.000307 acres 1/220 of 0.07 acres	0.00052%
(i) Hollis Ray <i>Address Unknown</i>	0.000614 acres 1/110 of 0.07 acres	0.00104%
(j) John Junior Ray <i>Address Unknown</i>	0.000614 acres 1/110 of 0.07 acres	0.00104%
(10) Marion & Mariah Ray Miller Heirs, Devisees, Successors or Assigns		

**Exhibit E  
Unit BA-119  
Docket #VGOB 05-1213-1543  
List of Conflicting Owners/Claimants that require escrow  
(58.74 Acre Unit)**

	Acres in Unit	Interest in Unit
(a) Albert Miller <i>Address Unknown</i>	0.000877 acres 1/77 of 0.07 acres	0.00149%
(b) Nora Miller <i>Address Unknown</i>	0.000877 acres 1/77 of 0.07 acres	0.00149%
(c) Sherman Miller <i>Address Unknown</i>	0.000877 acres 1/77 of 0.07 acres	0.00149%
(d) Grace Miller <i>Address Unknown</i>	0.000877 acres 1/77 of 0.07 acres	0.00149%
(e) Alden Miller <i>Address Unknown</i>	0.000877 acres 1/77 of 0.07 acres	0.00149%
(f) Carl Miller <i>Address Unknown</i>	0.000877 acres 1/77 of 0.07 acres	0.00149%
(g) Dorothy Miller <i>Address Unknown</i>	0.000877 acres 1/77 of 0.07 acres	0.00149%
(11) Charley Ray Heirs, Devisees, Successors or Assigns <i>Heirs &amp; Addresses Unknown</i>	0.006136 acres 1/11 of 0.07 acres	0.01045%
- OR -		
(3) Silas Vance Heirs, Devisees, Successors or Assigns <i>Heirs &amp; Addresses Unknown</i>	0.07 acres 1/8 of 0.54 acres	0.11491%
- OR -		
(4) Commonwealth of Virginia Dept. of Transportation P.O. Box 1289 Bristol, VA 24203	0.07 acres 1/8 of 0.54 acres	0.11491%
- OR -		
(5) Frazier and Frances Newberry Heirs, Devisees, Successors or Assigns	0.07 acres 1/8 of 0.54 acres	0.11491%
(a) Steve Allen Short P.O. Box 63 Doran, VA 24612	<i>(Individual interest undetermined)</i>	

**OIL & GAS OWNERSHIP**

(1) Jessie Lee Vance P.O. Box 187 Rosedale, VA 24280	0.54 acres	0.91931%
- OR -		
(1) Commonwealth of Virginia Dept. of Transportation P.O. Box 1289 Bristol, VA 24203	0.54 acres	0.91931%

Acres	0.5400
Percent	0.9193%

Exhibit E  
Unit BA-119  
Docket #VGOB 05-1213-1543  
List of Conflicting Owners/Claimants that require escrow  
(58.74 Acre Unit)

	Acres in Unit	Interest in Unit
<b><u>Tract #13A, 2.97 acres</u></b>		
<b><u>COAL OWNERSHIP</u></b>		
Jessie Lee Vance, et al. ( <i>Silas Loren Vance Heirs</i> )	2.97 acres	5.0562%
(1) Jessie Lee Vance P.O. Box 187 Rosedale, VA 24280	0.248 acres 1/12 of 2.97 acres	0.4213%
(2) Pauline V. Frye c/o Priscella Stozier, POA 1316 Shady Oak Lane Jasper, FL 32052	0.248 acres 1/12 of 2.97 acres	0.4213%
(3) Edith Compton Heirs, Devisees, Successors or Assigns		
(a) Juanita Shelton P.O. Box 775 Doran, VA 24612	0.083 acres 1/36 of 2.97 acres	0.1404%
(b) Kimberly Keller 130 Creekside Rd N. Tazewell, VA 24630	0.083 acres 1/36 of 2.97 acres	0.1404%
(c) Phillip Wayne Compton, Sr. Heirs, Devisees, Successors or Assigns		
(c.1) Phillip Wayne Compton, Jr. 1254 River Bay Rd Annapolis, MD 21409	0.041 acres 1/72 of 2.97 acres	0.0702%
(c.2) Shana Compton Britton 27040 Bee Tree Rd, Apt 1 Henderson, MD 21640	0.041 acres 1/72 of 2.97 acres	0.0702%
(4) Dora Barnes Heirs, Devisees, Successors or Assigns		
(a) Jeffery Barnes 2906 Duchess Oak Court St. Cloud, FL 34769	0.028 acres 1/108 of 2.97 acres	0.0468%
(b) Ruby Barnes McCowen 3865 75th Lane Nth Apt 3 St. Pete, FL 33709	0.028 acres 1/108 of 2.97 acres	0.0468%
(c) Larry Barnes 522 Bruce Avenue Odenton, MD 21113	0.028 acres 1/108 of 2.97 acres	0.0468%
(d) Ronnie Clay Barnes 2981 Corinthia Drive Rochester Hills, MI 48309	0.028 acres 1/108 of 2.97 acres	0.0468%
(e) Benjamin Barnes Heirs, Devisees, Successors or Assigns ( <i>Heirs Unknown</i> )	0.028 acres 1/108 of 2.97 acres	0.0468%
(f) Cletus Bruce Barnes, Sr. Heirs, Devisees, Successors or Assigns		



Exhibit E  
Unit BA-119  
Docket #VGOB 05-1213-1543  
List of Conflicting Owners/Claimants that require escrow  
(58.74 Acre Unit)

	Acres in Unit	Interest in Unit
(f.1) Cletus Bruce Barnes, Jr. <i>Address unknown</i>	0.014 acres 1/216 of 2.97 acres	0.0234%
(f.2) Chrissy Barnes <i>Address unknown</i>	0.014 acres 1/216 of 2.97 acres	0.0234%
(g) Paul Perry Barnes 321 Frisco Ct Pensacola, FL 32507	0.028 acres 1/108 of 2.97 acres	0.0468%
(h) Benjamin David Barnes, Jr. 5136 Rock Dove Loop Lakeland, FL 33810	0.028 acres 1/108 of 2.97 acres	0.0468%
(i) Ilene Rita Steimer 7238 Andersonville Rd Clarkston, MI 48346	0.028 acres 1/108 of 2.97 acres	0.0468%
(5) Eula Jackson Heirs, Devisees, Successors or Assigns		
(a) Elizabeth K. Persinger 81 Pine Cone Court Mineral, VA 23117	0.041 acres 1/72 of 2.97 acres	0.0702%
(b) Priscilla F. Strozier 1316 Sandy Oak Lane Jasper, FL 32052	0.041 acres 1/72 of 2.97 acres	0.0702%
(c) Steve R. Jackson 13039 Logan Lane Greensboro, MD 21639	0.041 acres 1/72 of 2.97 acres	0.0702%
(d) Darrell E. Jackson 13039 Logan Lane Greensboro, MD 21639	0.041 acres 1/72 of 2.97 acres	0.0702%
(e) Jackie C. Jackson 5 Hallett Court Blue Point, NY 11715	0.041 acres 1/72 of 2.97 acres	0.0702%
(f) Sheila Hearn 32627 English Grade Road Stanwood, WA 98292	0.041 acres 1/72 of 2.97 acres	0.0702%
(6) Clinton Vance Heirs, Devisees, Successors or Assigns		
(a) Mary Sparks 51 Rabbit Hollow Rd Swords Creek, VA 24649	0.041 acres 1/72 of 2.97 acres	0.0702%
(b) Kathy Vance 8771 Mtn Strood Lebanon, VA 24266	0.041 acres 1/72 of 2.97 acres	0.0702%
(c) Judy Boyd P.O. Box 87 Swords Creek, VA 24649	0.041 acres 1/72 of 2.97 acres	0.0702%
(d) Carlos Vance P.O. Box 25 Swords Creek, VA 24649	0.041 acres 1/72 of 2.97 acres	0.0702%

Exhibit E  
Unit BA-119  
Docket #VGOB 05-1213-1543  
List of Conflicting Owners/Claimants that require escrow  
(58.74 Acre Unit)

	Acres in Unit	Interest in Unit
(e) Carrie Boyd 100 Oxford Sq., Apt 8 Swords Creek, VA 24649	0.041 acres 1/72 of 2.97 acres	0.0702%
(f) Leda Jo Lester P.O. Box 400 Doran, VA 24612	0.041 acres 1/72 of 2.97 acres	0.0702%
(7) Ocie Hicks Heirs, Devisees, Successors or Assigns		
(a) Virginia Steele 1251 Lynn Springs Rd Swords Creek, VA 24649	0.062 acres 1/48 of 2.97 acres	0.1053%
(b) Delores Dye 4385 Stoney Hill Road Newark, OH 43056	0.062 acres 1/48 of 2.97 acres	0.1053%
(c) Brenda Lester P.O. Box 677 Pounding Mill, VA 24637	0.062 acres 1/48 of 2.97 acres	0.1053%
(d) Clarence Hicks, Jr. 512 Prater Drive Richlands, VA 24641	0.062 acres 1/48 of 2.97 acres	0.1053%
(8) Lola Dye Heirs, Devisees, Successors or Assigns		
(a) Debra Brown 508 Cannon Rd Jefferson City, TN 37760	0.248 acres 1/12 of 2.97 acres	0.4213%
(9) Nora M. Hackney Heirs, Devisees, Successors or Assigns		
(a) Norma Jane Dye (Joint living Trust for benefit of Frank Samuel Dye, Sr.) c/o Mary Alice Dye Hill 2464 Hunters Trail Myrtle Beach, SC 29588-8411	0.035 acres 1/84 of 2.97 acres	0.0602%
(b) William Melvin Hicks 10670 NE 100th Street Archer, FL 32618	0.035 acres 1/84 of 2.97 acres	0.0602%
(c) Frank Hicks Heirs, Devisees, Successors or Assigns		
(c.1) Wanda Hicks 671 Davis Street Bronson, FL 32621	0.035 acres 1/84 of 2.97 acres	0.0602%
(d) Joe Gwyn Hicks 2840 Chrysler Ave Waterford, MI 48328	0.035 acres 1/84 of 2.97 acres	0.0602%
(e) Freda Bell Moore 4004 15th Street Chesapeake Beach, MD 20732 <i>(Deceased - doc pending on heirs)</i>	0.035 acres 1/84 of 2.97 acres	0.0602%

Exhibit E  
Unit BA-119

BOOK 0808 PAGE 0165

Docket #VGOB 05-1213-1543

List of Conflicting Owners/Claimants that require escrow  
(58.74 Acre Unit)

	Acres in Unit	Interest in Unit
(f) Caroline Shelton Heirs, Devisees, Successors or Assigns	0.035 acres 1/84 of 2.97 acres	0.0602%
(f.1) Teresa Adale Reynolds 644 Bottom Road Raven, VA 24639	0.035 acres 1/84 of 2.97 acres	0.0602%
(10) Laudy E. Vance Heirs, Devisees, Successors or Assigns		
(a) Charlotte Robinette 12617 Archbald Whitehouse Road Whitehouse, OH 43571	0.062 acres 1/48 of 2.97 acres	0.1053%
(b) Loretta Tabor P.O. Box 285 Doran, VA 24612	0.062 acres 1/48 of 2.97 acres	0.1053%
(c) Patricia Ann Humphrey Heirs, Devisees, Successors or Assigns		
(c.1) Leonard Earl Humphrey 1266 McGuire Valley Rd Cedar Bluff, VA 24609	0.062 acres 1/48 of 2.97 acres	0.1053%
(d) Tex Richard Vance Heirs, Devisees, Successors or Assigns		
(d.1) Ruby Vance P.O. Box 32 Raven, VA 24639	0.062 acres 1/48 of 2.97 acres	0.1053%
(11) Ernest Albert Vance Heirs, Devisees, Successors or Assigns		
(a) Vickie Hurt Box 593 Raven, VA 24639	0.248 acres 1/12 of 2.97 acres	0.4213%
(12) Winford Floyd Vance Heirs, Devisees, Successors or Assigns		
(a) Justine Ethel Moore Heirs, Devisees, Successors or Assigns		
(a.1.1) Mary Judith Bottema Heirs, Devisees, Successors or assigns <i>(Doc pending on heir)</i>	0.083 acres 1/36 of 2.97 acres	0.1404%
(a.1.1.1) Raymond Andrew Bottema 4403 Six B Rd Anderson, SC 96007		
(b) James Vance 1173 Ronlee Dr Milford, OH 45150-2314	0.083 acres 1/36 of 2.97 acres	0.1404%
(c) Danny Vance 5798 Tall Oaks Cincinnati, OH 45150	0.083 acres 1/36 of 2.97 acres	0.1404%

Exhibit E  
Unit BA-119  
Docket #VGOB 05-1213-1543  
List of Conflicting Owners/Claimants that require escrow  
(58.74 Acre Unit)

	Acres in Unit	Interest in Unit
<b><u>OIL &amp; GAS OWNERSHIP</u></b>		
(1) McKinley E. Miller, et ux. Rt.1 Box 218 Swords Creek, VA 24649	2.97 acres	5.0562%
	Acres Percent	2.9700 5.0562%
<b><u>Tract #13B, 1.70 acres</u></b>		
<b><u>COAL OWNERSHIP</u></b>		
Jessie Lee Vance, et al. ( <i>Silas Loren Vance Heirs</i> )	1.70 acres	2.8941%
(1) Jessie Lee Vance P.O. Box 187 Rosedale, VA 24280	0.142 acres 1/12 of 1.70 acres	0.2412%
(2) Pauline V. Frye c/o Priscella Stozier, POA 1316 Shady Oak Lane Jasper, FL 32052	0.142 acres 1/12 of 1.70 acres	0.2412%
(3) Edith Compton Heirs, Devisees, Successors or Assigns		
(a) Juanita Shelton P.O. Box 775 Doran, VA 24612	0.047 acres 1/36 of 1.70 acres	0.0804%
(b) Kimberly Keller 130 Creekside Rd N. Tazewell, VA 24630	0.047 acres 1/36 of 1.70 acres	0.0804%
(c) Phillip Wayne Compton, Sr. Heirs, Devisees, Successors or Assigns		
(c.1) Phillip Wayne Compton, Jr. 1254 River Bay Rd Annapolis, MD 21409	0.024 acres 1/72 of 1.70 acres	0.0402%
(c.2) Shana Compton Britton 27040 Bee Tree Rd, Apt 1 Henderson, MD 21640	0.024 acres 1/72 of 1.70 acres	0.0402%
(4) Dora Barnes Heirs, Devisees, Successors or Assigns		
(a) Jeffery Barnes 2906 Duchess Oak Court St. Cloud, FL 34769	0.016 acres 1/108 of 1.70 acres	0.0268%
(b) Ruby Barnes McCowen 3865 75th Lane Nth Apt 3 St. Pete, FL 33709	0.016 acres 1/108 of 1.70 acres	0.0268%
(c) Larry Barnes 522 Bruce Avenue Odenton, MD 21113	0.016 acres 1/108 of 1.70 acres	0.0268%

Exhibit E  
Unit BA-119

BOOK 0808 PAGE 0167

Docket #VGOB 05-1213-1543

List of Conflicting Owners/Claimants that require escrow  
(58.74 Acre Unit)

	Acres in Unit	Interest in Unit
(d) Ronnie Clay Barnes 2981 Corinthia Drive Rochester Hills, MI 48309	0.016 acres 1/108 of 1.70 acres	0.0268%
(e) Benjamin Barnes Heirs, Devisees, Successors or Assigns <i>(Heirs Unknown)</i>	0.016 acres 1/108 of 1.70 acres	0.0268%
(f) Cletus Bruce Barnes, Sr. Heirs, Devisees, Successors or Assigns		
(f.1) Cletus Bruce Barnes, Jr. <i>Address unknown</i>	0.008 acres 1/216 of 1.70 acres	0.0134%
(f.2) Chrissy Barnes <i>Address unknown</i>	0.008 acres 1/216 of 1.70 acres	0.0134%
(g) Paul Perry Barnes 321 Frisco Ct Pensacola, FL 32507	0.016 acres 1/108 of 1.70 acres	0.0268%
(h) Benjamin David Barnes, Jr. 5136 Rock Dove Loop Lakeland, FL 33810	0.016 acres 1/108 of 1.70 acres	0.0268%
(i) Ilene Rita Steimer 7238 Andersonville Rd Clarkston, MI 48346	0.016 acres 1/108 of 1.70 acres	0.0268%
(5) Eula Jackson Heirs, Devisees, Successors or Assigns		
(a) Elizabeth K. Persinger 81 Pine Cone Court Mineral, VA 23117	0.024 acres 1/72 of 1.70 acres	0.0402%
(b) Priscilla F. Strozier 1316 Sandy Oak Lane Jasper, FL 32052	0.024 acres 1/72 of 1.70 acres	0.0402%
(c) Steve R. Jackson 13039 Logan Lane Greensboro, MD 21639	0.024 acres 1/72 of 1.70 acres	0.0402%
(d) Darrell E. Jackson 13039 Logan Lane Greensboro, MD 21639	0.024 acres 1/72 of 1.70 acres	0.0402%
(e) Jackie C. Jackson 5 Hallett Court Blue Point, NY 11715	0.024 acres 1/72 of 1.70 acres	0.0402%
(f) Sheila Hearn 32627 English Grade Road Stanwood, WA 98292	0.024 acres 1/72 of 1.70 acres	0.0402%
(6) Clinton Vance Heirs, Devisees, Successors or Assigns		
(a) Mary Sparks 51 Rabbit Hollow Rd Swords Creek, VA 24649	0.024 acres 1/72 of 1.70 acres	0.0402%

**Exhibit E**  
**Unit BA-119**  
**Docket #VGOB 05-1213-1543**  
**List of Conflicting Owners/Claimants that require escrow**  
**(58.74 Acre Unit)**

	Acres in Unit	Interest in Unit
(b) Kathy Vance 8771 Mtn Stroard Lebanon, VA 24266	0.024 acres 1/72 of 1.70 acres	0.0402%
(c) Judy Boyd P.O. Box 87 Swords Creek, VA 24649	0.024 acres 1/72 of 1.70 acres	0.0402%
(d) Carlos Vance P.O. Box 25 Swords Creek, VA 24649	0.024 acres 1/72 of 1.70 acres	0.0402%
(e) Carrie Boyd 100 Oxford Sq., Apt 8 Swords Creek, VA 24649	0.024 acres 1/72 of 1.70 acres	0.0402%
(f) Leda Jo Lester P.O. Box 400 Doran, VA 24612	0.024 acres 1/72 of 1.70 acres	0.0402%
(7) Ocie Hicks Heirs, Devisees, Successors or Assigns		
(a) Virginia Steele 1251 Lynn Springs Rd Swords Creek, VA 24649	0.035 acres 1/48 of 1.70 acres	0.0603%
(b) Delores Dye 4385 Stoney Hill Road Newark, OH 43056	0.035 acres 1/48 of 1.70 acres	0.0603%
(c) Brenda Lester P.O. Box 677 Pounding Mill, VA 24637	0.035 acres 1/48 of 1.70 acres	0.0603%
(d) Clarence Hicks, Jr. 512 Prater Drive Richlands, VA 24641	0.035 acres 1/48 of 1.70 acres	0.0603%
(8) Lola Dye Heirs, Devisees, Successors or Assigns		
(a) Debra Brown 508 Cannon Rd Jefferson City, TN 37760	0.142 acres 1/12 of 1.70 acres	0.2412%
(9) Nora M. Hackney Heirs, Devisees, Successors or Assigns		
(a) Norma Jane Dye (Joint living Trust for benefit of Frank Samuel Dye, Sr.) c/o Mary Alice Dye Hill 2464 Hunters Trail Myrtle Beach, SC 29588-8411	0.020 acres 1/84 of 1.70 acres	0.0345%
(b) William Melvin Hicks 10670 NE 100th Street Archer, FL 32618	0.020 acres 1/84 of 1.70 acres	0.0345%
(c) Frank Hicks Heirs, Devisees, Successors or Assigns		

Exhibit E  
Unit BA-119  
Docket #VGOB 05-1213-1543  
List of Conflicting Owners/Claimants that require escrow  
(58.74 Acre Unit)

	Acres in Unit	Interest in Unit
(c.1) Wanda Hicks 671 Davis Street Bronson, FL 32621	0.020 acres 1/84 of 1.70 acres	0.0345%
(d) Joe Gwyn Hicks 2840 Chrysler Ave Waterford, MI 48328	0.020 acres 1/84 of 1.70 acres	0.0345%
(e) Freda Bell Moore 4004 15th Street Chesapeake Beach, MD 20732 <i>(Deceased - doc pending on heirs)</i>	0.020 acres 1/84 of 1.70 acres	0.0345%
(f) Caroline Shelton Heirs, Devisees, Successors or Assigns	0.020 acres 1/84 of 1.70 acres	0.0345%
(f.1) Teresa Adale Reynolds 644 Bottom Road Raven, VA 24639	0.020 acres 1/84 of 1.70 acres	0.0345%
(10) Laudy E. Vance Heirs, Devisees, Successors or Assigns		
(a) Charlotte Robinette 12617 Archbald Whitehouse Road Whitehouse, OH 43571	0.035 acres 1/48 of 1.70 acres	0.0603%
(b) Loretta Tabor P.O. Box 285 Doran, VA 24612	0.035 acres 1/48 of 1.70 acres	0.0603%
(c) Patricia Ann Humphrey Heirs, Devisees, Successors or Assigns		
(c.1) Leonard Earl Humphrey 1266 McGuire Valley Rd Cedar Bluff, VA 24609	0.035 acres 1/48 of 1.70 acres	0.0603%
(d) Tex Richard Vance Heirs, Devisees, Successors or Assigns		
(d.1) Ruby Vance P.O. Box 32 Raven, VA 24639	0.035 acres 1/48 of 1.70 acres	0.0603%
(11) Ernest Albert Vance Heirs, Devisees, Successors or Assigns		
(a) Vickie Hurt Box 593 Raven, VA 24639	0.142 acres 1/12 of 1.70 acres	0.2412%
(12) Winford Floyd Vance Heirs, Devisees, Successors or Assigns		
(a) Justine Ethel Moore Heirs, Devisees, Successors or Assigns		
(a.1.1) Mary Judith Bottema Heirs, Devisees, Successors or assigns <i>(Doc pending on heir)</i>	0.047 acres 1/36 of 1.70 acres	0.0804%

**Exhibit E  
Unit BA-119  
Docket #VGOB 05-1213-1543  
List of Conflicting Owners/Claimants that require escrow  
(58.74 Acre Unit)**

	Acres in Unit	Interest in Unit
(a.1.1.1) Raymond Andrew Bottema 4403 Six B Rd Anderson, SC 96007		
(b) James Vance 1173 Ronlee Dr Milford, OH 45150-2314	0.047 acres 1/36 of 1.70 acres	0.0804%
(c) Danny Vance 5798 Tall Oaks Cincinnati, OH 45150	0.047 acres 1/36 of 1.70 acres	0.0804%

**OIL & GAS OWNERSHIP**

(1) American General Financial Services, Inc. 600 North Royal Avenue, REO Department Evansville, IN 47715 Attn: Debra	1.70 acres	2.8941%
	<b>Acres</b> <b>Percent</b>	1.7000 2.8941%

**Tract #13C, 0.04 acres**

**COAL OWNERSHIP**

Jessie Lee Vance, et al. ( <i>Silas Loren Vance Heirs</i> )	0.04 acres	0.0681%
(1) Jessie Lee Vance P.O. Box 187 Rosedale, VA 24280	0.003 acres 1/12 of 0.04 acres	0.0057%
(2) Pauline V. Frye c/o Priscella Stozier, POA 1316 Shady Oak Lane Jasper, FL 32052	0.003 acres 1/12 of 0.04 acres	0.0057%
(3) Edith Compton Heirs, Devisees, Successors or Assigns		
(a) Juanita Shelton P.O. Box 775 Doran, VA 24612	0.001 acres 1/36 of 0.04 acres	0.0019%
(b) Kimberly Keller 130 Creekside Rd N. Tazewell, VA 24630	0.001 acres 1/36 of 0.04 acres	0.0019%
(c) Phillip Wayne Compton, Sr. Heirs, Devisees, Successors or Assigns		
(c.1) Phillip Wayne Compton, Jr. 1254 River Bay Rd Annapolis, MD 21409	0.001 acres 1/72 of 0.04 acres	0.0009%
(c.2) Shana Compton Britton 27040 Bee Tree Rd, Apt 1 Henderson, MD 21640	0.001 acres 1/72 of 0.04 acres	0.0009%
(4) Dora Barnes Heirs, Devisees, Successors or Assigns		



Exhibit E  
Unit BA-119  
Docket #VGOB 05-1213-1543  
List of Conflicting Owners/Claimants that require escrow  
(58.74 Acre Unit)

	Acres in Unit	Interest in Unit
(a) Jeffery Barnes 2906 Duchess Oak Court St. Cloud, FL 34769	0.000 acres 1/108 of 0.04 acres	0.0006%
(b) Ruby Barnes McCowen 3865 75th Lane Nth Apt 3 St. Pete, FL 33709	0.000 acres 1/108 of 0.04 acres	0.0006%
(c) Larry Barnes 522 Bruce Avenue Odenton, MD 21113	0.000 acres 1/108 of 0.04 acres	0.0006%
(d) Ronnie Clay Barnes 2981 Corinthia Drive Rochester Hills, MI 48309	0.000 acres 1/108 of 0.04 acres	0.0006%
(e) Benjamin Barnes Heirs, Devises, Successors or Assigns <i>(Heirs Unknown)</i>	0.000 acres 1/108 of 0.04 acres	0.0006%
(f) Cletus Bruce Barnes, Sr. Heirs, Devises, Successors or Assigns		
(f.1) Cletus Bruce Barnes, Jr. <i>Address unknown</i>	0.000 acres 1/216 of 0.04 acres	0.0003%
(f.2) Chrissy Barnes <i>Address unknown</i>	0.000 acres 1/216 of 0.04 acres	0.0003%
(g) Paul Perry Barnes 321 Frisco Ct Pensacola, FL 32507	0.000 acres 1/108 of 0.04 acres	0.0006%
(h) Benjamin David Barnes, Jr. 5136 Rock Dove Loop Lakeland, FL 33810	0.000 acres 1/108 of 0.04 acres	0.0006%
(i) Ifene Rita Steimer 7238 Andersonville Rd Clarkston, MI 48346	0.000 acres 1/108 of 0.04 acres	0.0006%
(5) Eula Jackson Heirs, Devises, Successors or Assigns		
(a) Elizabeth K. Persinger 81 Pine Cone Court Mineral, VA 23117	0.001 acres 1/72 of 0.04 acres	0.0009%
(b) Priscilla F. Strozier 1316 Sandy Oak Lane Jasper, FL 32052	0.001 acres 1/72 of 0.04 acres	0.0009%
(c) Steve R. Jackson 13039 Logan Lane Greensboro, MD 21639	0.001 acres 1/72 of 0.04 acres	0.0009%
(d) Darrell E. Jackson 13039 Logan Lane Greensboro, MD 21639	0.001 acres 1/72 of 0.04 acres	0.0009%
(e) Jackie C. Jackson 5 Hallett Court Blue Point, NY 11715	0.001 acres 1/72 of 0.04 acres	0.0009%

**Exhibit E**  
**Unit BA-119**  
**Docket #VGOB 05-1213-1543**  
**List of Conflicting Owners/Claimants that require escrow**  
**(58.74 Acre Unit)**

	Acres in Unit	Interest in Unit
(f) Sheila Hearn 32627 English Grade Road Stanwood, WA 98292	0.001 acres 1/72 of 0.04 acres	0.0009%
(6) Clinton Vance Heirs, Devisees, Successors or Assigns		
(a) Mary Sparks 51 Rabbit Hollow Rd Swords Creek, VA 24649	0.001 acres 1/72 of 0.04 acres	0.0009%
(b) Kathy Vance 8771 Mtn Stroad Lebanon, VA 24266	0.001 acres 1/72 of 0.04 acres	0.0009%
(c) Judy Boyd P.O. Box 87 Swords Creek, VA 24649	0.001 acres 1/72 of 0.04 acres	0.0009%
(d) Carlos Vance P.O. Box 25 Swords Creek, VA 24649	0.001 acres 1/72 of 0.04 acres	0.0009%
(e) Carrie Boyd 100 Oxford Sq., Apt 8 Swords Creek, VA 24649	0.001 acres 1/72 of 0.04 acres	0.0009%
(f) Leda Jo Lester P.O. Box 400 Doran, VA 24612	0.001 acres 1/72 of 0.04 acres	0.0009%
(7) Ocie Hicks Heirs, Devisees, Successors or Assigns		
(a) Virginia Steele 1251 Lynn Springs Rd Swords Creek, VA 24649	0.001 acres 1/48 of 0.04 acres	0.0014%
(b) Delores Dye 4385 Stoney Hill Road Newark, OH 43056	0.001 acres 1/48 of 0.04 acres	0.0014%
(c) Brenda Lester P.O. Box 677 Pounding Mill, VA 24637	0.001 acres 1/48 of 0.04 acres	0.0014%
(d) Clarence Hicks, Jr. 512 Prater Drive Richlands, VA 24641	0.001 acres 1/48 of 0.04 acres	0.0014%
(8) Lola Dye Heirs, Devisees, Successors or Assigns		
(a) Debra Brown 508 Cannon Rd Jefferson City, TN 37760	0.003 acres 1/12 of 0.04 acres	0.0057%
(9) Nora M. Hackney Heirs, Devisees, Successors or Assigns		

Exhibit E  
Unit BA-119  
Docket #VGOB 05-1213-1543  
List of Conflicting Owners/Claimants that require escrow  
(58.74 Acre Unit)

	Acres in Unit	Interest in Unit
(a) Norma Jane Dye (Joint living Trust for benefit of Frank Samuel Dye, Sr.) c/o Mary Alice Dye Hill 2464 Hunters Trail Myrtle Beach, SC 29588-8411	0.000 acres 1/84 of 0.04 acres	0.0008%
(b) William Melvin Hicks 10670 NE 100th Street Archer, FL 32618	0.000 acres 1/84 of 0.04 acres	0.0008%
(c) Frank Hicks Heirs, Devisees, Successors or Assigns		
(c.1) Wanda Hicks 671 Davis Street Bronson, FL 32621	0.000 acres 1/84 of 0.04 acres	0.0008%
(d) Joe Gwyn Hicks 2840 Chrysler Ave Waterford, MI 48328	0.000 acres 1/84 of 0.04 acres	0.0008%
(e) Freda Bell Moore 4004 15th Street Chesapeake Beach, MD 20732 <i>(Deceased - doc pending on heirs)</i>	0.000 acres 1/84 of 0.04 acres	0.0008%
(f) Caroline Shelton Heirs, Devisees, Successors or Assigns	0.000 acres 1/84 of 0.04 acres	0.0008%
(f.1) Teresa Adale Reynolds 644 Bottom Road Raven, VA 24639	0.000 acres 1/84 of 0.04 acres	0.0008%
(10) Laudy E. Vance Heirs, Devisees, Successors or Assigns		
(a) Charlotte Robinette 12617 Archbald Whitehouse Road Whitehouse, OH 43571	0.001 acres 1/48 of 0.04 acres	0.0014%
(b) Loretta Tabor P.O. Box 285 Doran, VA 24612	0.001 acres 1/48 of 0.04 acres	0.0014%
(c) Patricia Ann Humphrey Heirs, Devisees, Successors or Assigns		
(c.1) Leonard Earl Humphrey 1266 McGuire Valley Rd Cedar Bluff, VA 24609	0.001 acres 1/48 of 0.04 acres	0.0014%
(d) Tex Richard Vance Heirs, Devisees, Successors or Assigns		
(d.1) Ruby Vance P.O. Box 32 Raven, VA 24639	0.001 acres 1/48 of 0.04 acres	0.0014%
(11) Ernest Albert Vance Heirs, Devisees, Successors or Assigns		

Exhibit E  
Unit BA-119

BOOK 0808 PAGE 0174

Docket #VGOB 05-1213-1543

List of Conflicting Owners/Claimants that require escrow  
(58.74 Acre Unit)

	Acres in Unit	Interest in Unit
(a) Vickie Hurt Box 593 Raven, VA 24639	0.003 acres 1/12 of 0.04 acres	0.0057%
(12) Winford Floyd Vance Heirs, Devisees, Successors or Assigns		
(a) Justine Ethel Moore Heirs, Devisees, Successors or Assigns		
(a.1.1) Mary Judith Bottema Heirs, Devisees, Successors or assigns <i>(Doc pending on heir)</i>	0.001 acres 1/36 of 0.04 acres	0.0019%
(a.1.1.1) Raymond Andrew Bottema 4403 Six B Rd Anderson, SC 96007		
(b) James Vance 1173 Ronlee Dr Milford, OH 45150-2314	0.001 acres 1/36 of 0.04 acres	0.0019%
(c) Danny Vance 5798 Tall Oaks Cincinnati, OH 45150	0.001 acres 1/36 of 0.04 acres	0.0019%
<b><u>OIL &amp; GAS OWNERSHIP</u></b>		
Jessie Lee Vance, et al.	0.04 acres	0.0681%
(1) Jessie Lee Vance, et al. (5/7)	0.02857 acres 5/7 of 0.04 acres	0.0486%
(1) Jessie Lee Vance P.O. Box 187 Rosedale, VA 24280	0.00238 acres 1/12 of 0.028 acres	0.0041%
(2) Pauline V. Frye c/o Priscella Stozier, POA 1316 Shady Oak Lane Jasper, FL 32052	0.00238 acres 1/12 of 0.028 acres	0.0041%
(3) Edith Compton Heirs, Devisees, Successors or Assigns		
(a) Juanita Shelton P.O. Box 775 Doran, VA 24612	0.00079 acres 1/36 of 0.028 acres	0.0014%
(b) Kimberly Keller 130 Creekside Rd N. Tazewell, VA 24630	0.00079 acres 1/36 of 0.028 acres	0.0014%
(c) Phillip Wayne Compton, Sr. Heirs, Devisees, Successors or Assigns		
(c.1) Phillip Wayne Compton, Jr. 1254 River Bay Rd Annapolis, MD 21409	0.00040 acres 1/72 of 0.028 acres	0.0007%
(c.2) Shana Compton Britton 27040 Bee Tree Rd, Apt 1 Henderson, MD 21640	0.00040 acres 1/72 of 0.028 acres	0.0007%

Exhibit E  
Unit BA-119  
Docket #VGOB 05-1213-1543  
List of Conflicting Owners/Claimants that require escrow  
(58.74 Acre Unit)

	Acres in Unit	Interest in Unit
(4) Dora Barnes Heirs, Devisees, Successors or Assigns		
(a) Jeffery Barnes 2906 Duchess Oak Court St. Cloud, FL 34769	0.00026 acres 1/108 of 0.028 acres	0.0005%
(b) Ruby Barnes McCowen 3865 75th Lane Nth Apt 3 St. Pete, FL 33709	0.00026 acres 1/108 of 0.028 acres	0.0005%
(c) Larry Barnes 522 Bruce Avenue Odenton, MD 21113	0.00026 acres 1/108 of 0.028 acres	0.0005%
(d) Ronnie Clay Barnes 2981 Corinthia Drive Rochester Hills, MI 48309	0.00026 acres 1/108 of 0.028 acres	0.0005%
(e) Benjamin Barnes Heirs, Devisees, Successors or Assigns <i>(Heirs Unknown)</i>	0.00026 acres 1/108 of 0.028 acres	0.0005%
(f) Cletus Bruce Barnes, Sr. Heirs, Devisees, Successors or Assigns		
(f.1) Cletus Bruce Barnes, Jr. <i>Address unknown</i>	0.00013 acres 1/216 of 0.028 acres	0.0002%
(f.2) Chrissy Barnes <i>Address unknown</i>	0.00013 acres 1/216 of 0.028 acres	0.0002%
(g) Paul Perry Barnes 321 Frisco Ct Pensacola, FL 32507	0.00026 acres 1/108 of 0.028 acres	0.0005%
(h) Benjamin David Barnes, Jr. 5136 Rock Dove Loop Lakeland, FL 33810	0.00026 acres 1/108 of 0.028 acres	0.0005%
(i) Ilene Rita Steimer 7238 Andersonville Rd Clarkston, MI 48346	0.00026 acres 1/108 of 0.028 acres	0.0005%
(5) Eula Jackson Heirs, Devisees, Successors or Assigns		
(a) Elizabeth K. Persinger 81 Pine Cone Court Mineral, VA 23117	0.00040 acres 1/72 of 0.028 acres	0.0007%
(b) Priscilla F. Strozier 1316 Sandy Oak Lane Jasper, FL 32052	0.00040 acres 1/72 of 0.028 acres	0.0007%
(c) Steve R. Jackson 13039 Logan Lane Greensboro, MD 21639	0.00040 acres 1/72 of 0.028 acres	0.0007%
(d) Darrell E. Jackson 13039 Logan Lane Greensboro, MD 21639	0.00040 acres 1/72 of 0.028 acres	0.0007%

**Exhibit E**  
**Unit BA-119**  
**Docket #VGOB 05-1213-1543**  
**List of Conflicting Owners/Claimants that require escrow**  
**(58.74 Acre Unit)**

	Acres in Unit	Interest in Unit
(e) Jackie C. Jackson 5 Hallett Court Blue Point, NY 11715	0.00040 acres 1/72 of 0.028 acres	0.0007%
(f) Sheila Hearn 32627 English Grade Road Stanwood, WA 98292	0.00040 acres 1/72 of 0.028 acres	0.0007%
(6) Clinton Vance Heirs, Devisees, Successors or Assigns		
(a) Mary Sparks 51 Rabbit Hollow Rd Swords Creek, VA 24649	0.00040 acres 1/72 of 0.028 acres	0.0007%
(b) Kathy Vance 8771 Mtn Strood Lebanon, VA 24266	0.00040 acres 1/72 of 0.028 acres	0.0007%
(c) Judy Boyd P.O. Box 87 Swords Creek, VA 24649	0.00040 acres 1/72 of 0.028 acres	0.0007%
(d) Carlos Vance P.O. Box 25 Swords Creek, VA 24649	0.00040 acres 1/72 of 0.028 acres	0.0007%
(e) Carrie Boyd 100 Oxford Sq., Apt 8 Swords Creek, VA 24649	0.00040 acres 1/72 of 0.028 acres	0.0007%
(f) Leda Jo Lester P.O. Box 400 Doran, VA 24612	0.00040 acres 1/72 of 0.028 acres	0.0007%
(7) Ocie Hicks Heirs, Devisees, Successors or Assigns		
(a) Virginia Steele 1251 Lynn Springs Rd Swords Creek, VA 24649	0.00060 acres 1/48 of 0.028 acres	0.0010%
(b) Delores Dye 4385 Stoney Hill Road Newark, OH 43056	0.00060 acres 1/48 of 0.028 acres	0.0010%
(c) Brenda Lester P.O. Box 677 Pounding Mill, VA 24637	0.00060 acres 1/48 of 0.028 acres	0.0010%
(d) Clarence Hicks, Jr. 512 Prater Drive Richlands, VA 24641	0.00060 acres 1/48 of 0.028 acres	0.0010%
(8) Lola Dye Heirs, Devisees, Successors or Assigns		
(a) Debra Brown 508 Cannon Rd Jefferson City, TN 37760	0.00238 acres 1/12 of 0.028 acres	0.0041%
(9) Nora M. Hackney Heirs, Devisees, Successors or Assigns		

Exhibit E  
Unit BA-119

BOOK 0808 PAGE 0177

Docket #VGOB 05-1213-1543

List of Conflicting Owners/Claimants that require escrow  
(58.74 Acre Unit)

	Acres in Unit	Interest in Unit
(a) Norma Jane Dye (Joint living Trust for benefit of Frank Samuel Dye, Sr.) c/o Mary Alice Dye Hill 2464 Hunters Trail Myrtle Beach, SC 29588-8411	0.00034 acres 1/84 of 0.028 acres	0.0006%
(b) William Melvin Hicks 10670 NE 100th Street Archer, FL 32618	0.00034 acres 1/84 of 0.028 acres	0.0006%
(c) Frank Hicks Heirs, Devisees, Successors or Assigns		
(c.1) Wanda Hicks 671 Davis Street Bronson, FL 32621	0.00034 acres 1/84 of 0.028 acres	0.0006%
(d) Joe Gwyn Hicks 2840 Chrysler Ave Waterford, MI 48328	0.00034 acres 1/84 of 0.028 acres	0.0006%
(e) Freda Bell Moore 4004 15th Street Chesapeake Beach, MD 20732 <i>(Deceased - doc pending on heirs)</i>	0.00034 acres 1/84 of 0.028 acres	0.0006%
(f) Caroline Shelton Heirs, Devisees, Successors or Assigns		
(f.1) Teresa Adale Reynolds 644 Bottom Road Raven, VA 24639	0.00034 acres 1/84 of 0.028 acres	0.0006%
(10) Laudy E. Vance Heirs, Devisees, Successors or Assigns		
(a) Charlotte Robinette 12617 Archbald Whitehouse Road Whitehouse, OH 43571	0.00060 acres 1/48 of 0.028 acres	0.0010%
(b) Loretta Tabor P.O. Box 285 Doran, VA 24612	0.00060 acres 1/48 of 0.028 acres	0.0010%
(c) Patricia Ann Humphrey Heirs, Devisees, Successors or Assigns		
(c.1) Leonard Earl Humphrey 1266 McGuire Valley Rd Cedar Bluff, VA 24609	0.00060 acres 1/48 of 0.028 acres	0.0010%
(d) Tex Richard Vance Heirs, Devisees, Successors or Assigns		
(d.1) Ruby Vance P.O. Box 32 Raven, VA 24639	0.00060 acres 1/48 of 0.028 acres	0.0010%
(11) Ernest Albert Vance Heirs, Devisees, Successors or Assigns		

Exhibit E  
Unit BA-119  
Docket #VGOB 05-1213-1543  
List of Conflicting Owners/Claimants that require escrow  
(58.74 Acre Unit)

	Acres in Unit	Interest in Unit
(a) Vickie Hurt Box 593 Raven, VA 24639	0.00238 acres 1/12 of 0.028 acres	0.0041%
(12) Winford Floyd Vance Heirs, Devisees, Successors or Assigns		
(a) Justine Ethel Moore Heirs, Devisees, Successors or Assigns		
(a.1.1) Mary Judith Bottama Heirs, Devisees, Successors or assigns <i>(Doc pending on heir)</i>	0.00079 acres 1/36 of 0.028 acres	0.0014%
(a.1.1.1) Raymond Andrew Bottema 4403 Six B Rd Anderson, SC 96007		
(b) James Vance 1173 Ronilee Dr Milford, OH 45150-2314	0.00079 acres 1/36 of 0.028 acres	0.0014%
(c) Danny Vance 5798 Tall Oaks Cincinnati, OH 45150	0.00079 acres 1/36 of 0.028 acres	0.0014%
(2) Charles A. Hess, et ux. Rt.1 Box 223 Swords Creek, VA 24649	0.01143 acres 2/7 of 0.04 acres	0.0195%
	<b>Acres</b> 0.0400 <b>Percent</b> 0.0681%	

Tract #13D, 0.03 acres

COAL OWNERSHIP

Jessie Lee Vance, et al. <i>(Silas Loren Vance Heirs)</i>	0.03 acres	0.0511%
(1) Jessie Lee Vance P.O. Box 187 Rosedale, VA 24280	0.003 acres 1/12 of 0.03 acres	0.0043%
(2) Pauline V. Frye c/o Priscella Stozier, POA 1316 Shady Oak Lane Jasper, FL 32052	0.003 acres 1/12 of 0.03 acres	0.0043%
(3) Edith Compton Heirs, Devisees, Successors or Assigns		
(a) Juanita Shelton P.O. Box 775 Doran, VA 24612	0.001 acres 1/36 of 0.03 acres	0.0014%
(b) Kimberly Keller 130 Creekside Rd N. Tazewell, VA 24630	0.001 acres 1/36 of 0.03 acres	0.0014%
(c) Phillip Wayne Compton, Sr. Heirs, Devisees, Successors or Assigns		



Exhibit E  
Unit BA-119  
Docket #VGOB 05-1213-1543  
List of Conflicting Owners/Claimants that require escrow  
(58.74 Acre Unit)

	Acres in Unit	Interest in Unit
(c.1) Phillip Wayne Compton, Jr. 1254 River Bay Rd Annapolis, MD 21409	0.000 acres 1/72 of 0.03 acres	0.0007%
(c.2) Shana Compton Britton 27040 Bee Tree Rd, Apt 1 Henderson, MD 21640	0.000 acres 1/72 of 0.03 acres	0.0007%
(4) Dora Barnes Heirs, Devisees, Successors or Assigns		
(a) Jeffery Barnes 2906 Duchess Oak Court St. Cloud, FL 34769	0.000 acres 1/108 of 0.03 acres	0.0005%
(b) Ruby Barnes McCowen 3865 75th Lane Nth Apt 3 St. Pete, FL 33709	0.000 acres 1/108 of 0.03 acres	0.0005%
(c) Larry Barnes 522 Bruce Avenue Odenton, MD 21113	0.000 acres 1/108 of 0.03 acres	0.0005%
(d) Ronnie Clay Barnes 2981 Corinthia Drive Rochester Hills, MI 48309	0.000 acres 1/108 of 0.03 acres	0.0005%
(e) Benjamin Barnes Heirs, Devisees, Successors or Assigns <i>(Heirs Unknown)</i>	0.000 acres 1/108 of 0.03 acres	0.0005%
(f) Cletus Bruce Barnes, Sr. Heirs, Devisees, Successors or Assigns		
(f.1) Cletus Bruce Barnes, Jr. <i>Address unknown</i>	0.000 acres 1/216 of 0.03 acres	0.0002%
(f.2) Chrissy Barnes <i>Address unknown</i>	0.000 acres 1/216 of 0.03 acres	0.0002%
(g) Paul Perry Barnes 321 Frisco Ct Pensacola, FL 32507	0.000 acres 1/108 of 0.03 acres	0.0005%
(h) Benjamin David Barnes, Jr. 5136 Rock Dove Loop Lakeland, FL 33810	0.000 acres 1/108 of 0.03 acres	0.0005%
(i) Ilene Rita Steimer 7238 Andersonville Rd Clarkston, MI 48346	0.000 acres 1/108 of 0.03 acres	0.0005%
(5) Eula Jackson Heirs, Devisees, Successors or Assigns		
(a) Elizabeth K. Persinger 81 Pine Cone Court Mineral, VA 23117	0.000 acres 1/72 of 0.03 acres	0.0007%
(b) Priscilla F. Strozier 1316 Sandy Oak Lane Jasper, FL 32052	0.000 acres 1/72 of 0.03 acres	0.0007%

**Exhibit E**  
**Unit BA-119**  
**Docket #VGOB 05-1213-1543**  
**List of Conflicting Owners/Claimants that require escrow**  
**(58.74 Acre Unit)**

	Acres in Unit	Interest in Unit
(c) Steve R. Jackson 13039 Logan Lane Greensboro, MD 21639	0.000 acres 1/72 of 0.03 acres	0.0007%
(d) Darrell E. Jackson 13039 Logan Lane Greensboro, MD 21639	0.000 acres 1/72 of 0.03 acres	0.0007%
(e) Jackie C. Jackson 5 Hallett Court Blue Point, NY 11715	0.000 acres 1/72 of 0.03 acres	0.0007%
(f) Sheila Hearn 32627 English Grade Road Stanwood, WA 98292	0.000 acres 1/72 of 0.03 acres	0.0007%
(6) Clinton Vance Heirs, Devisees, Successors or Assigns		
(a) Mary Sparks 51 Rabbit Hollow Rd Swords Creek, VA 24649	0.000 acres 1/72 of 0.03 acres	0.0007%
(b) Kathy Vance 8771 Mtn Stroad Lebanon, VA 24266	0.000 acres 1/72 of 0.03 acres	0.0007%
(c) Judy Boyd P.O. Box 87 Swords Creek, VA 24649	0.000 acres 1/72 of 0.03 acres	0.0007%
(d) Carlos Vance P.O. Box 25 Swords Creek, VA 24649	0.000 acres 1/72 of 0.03 acres	0.0007%
(e) Carrie Boyd 100 Oxford Sq., Apt 8 Swords Creek, VA 24649	0.000 acres 1/72 of 0.03 acres	0.0007%
(f) Leda Jo Lesler P.O. Box 400 Doran, VA 24612	0.000 acres 1/72 of 0.03 acres	0.0007%
(7) Ocie Hicks Heirs, Devisees, Successors or Assigns		
(a) Virginia Steele 1251 Lynn Springs Rd Swords Creek, VA 24649	0.001 acres 1/48 of 0.03 acres	0.0011%
(b) Delores Dye 4385 Stoney Hill Road Newark, OH 43056	0.001 acres 1/48 of 0.03 acres	0.0011%
(c) Brenda Lester P.O. Box 677 Pounding Mill, VA 24637	0.001 acres 1/48 of 0.03 acres	0.0011%
(d) Clarence Hicks, Jr. 512 Prater Drive Richlands, VA 24641	0.001 acres 1/48 of 0.03 acres	0.0011%
(8) Lola Dye Heirs, Devisees, Successors or Assigns		

Exhibit E  
Unit BA-119

BOOK 0808 PAGE 0181

Docket #VGOB 05-1213-1543

List of Conflicting Owners/Claimants that require escrow  
(58.74 Acre Unit)

	Acres in Unit	Interest in Unit
(a) Debra Brown 508 Cannon Rd Jefferson City, TN 37760	0.003 acres 1/12 of 0.03 acres	0.0043%
(9) Nora M. Hackney Heirs, Devisees, Successors or Assigns		
(a) Norma Jane Dye (Joint living Trust for benefit of Frank Samuel Dye, Sr.) c/o Mary Alice Dye Hill 2464 Hunters Trail Myrtle Beach, SC 29588-8411	0.000 acres 1/84 of 0.03 acres	0.0006%
(b) William Melvin Hicks 10670 NE 100th Street Archer, FL 32618	0.000 acres 1/84 of 0.03 acres	0.0006%
(c) Frank Hicks Heirs, Devisees, Successors or Assigns		
(c.1) Wanda Hicks 671 Davis Street Bronson, FL 32621	0.000 acres 1/84 of 0.03 acres	0.0006%
(d) Joe Gwyn Hicks 2840 Chrysler Ave Waterford, MI 48328	0.000 acres 1/84 of 0.03 acres	0.0006%
(e) Freda Bell Moore 4004 15th Street Chesapeake Beach, MD 20732 <i>(Deceased - doc pending on heirs)</i>	0.000 acres 1/84 of 0.03 acres	0.0006%
(f) Caroline Shelton Heirs, Devisees, Successors or Assigns	0.000 acres 1/84 of 0.03 acres	0.0006%
(f.1) Teresa Adale Reynolds 644 Bottom Road Raven, VA 24639	0.000 acres 1/84 of 0.03 acres	0.0006%
(10) Laudy E. Vance Heirs, Devisees, Successors or Assigns		
(a) Charlotte Robinette 12617 Archbald Whitehouse Road Whitehouse, OH 43571	0.001 acres 1/48 of 0.03 acres	0.0011%
(b) Loretta Tabor P.O. Box 285 Doran, VA 24612	0.001 acres 1/48 of 0.03 acres	0.0011%
(c) Patricia Ann Humphrey Heirs, Devisees, Successors or Assigns		
(c.1) Leonard Earl Humphrey 1266 McGuire Valley Rd Cedar Bluff, VA 24609	0.001 acres 1/48 of 0.03 acres	0.0011%
(d) Tex Richard Vance Heirs, Devisees, Successors or Assigns		

**Exhibit E**  
**Unit BA-119**  
**Docket #VGOB 05-1213-1543**  
**List of Conflicting Owners/Claimants that require escrow**  
**(58.74 Acre Unit)**

	Acres in Unit	Interest in Unit
(d.1) Ruby Vance P.O. Box 32 Raven, VA 24639	0.001 acres 1/48 of 0.03 acres	0.0011%
(11) Ernest Albert Vance Heirs, Devisees, Successors or Assigns		
(a) Vickie Hurt Box 593 Raven, VA 24639	0.003 acres 1/12 of 0.03 acres	0.0043%
(12) Winford Floyd Vance Heirs, Devisees, Successors or Assigns		
(a) Justine Ethel Moore Heirs, Devisees, Successors or Assigns		
(a.1.1) Mary Judith Bottema Heirs, Devisees, Successors or assigns <i>(Doc pending on heir)</i>	0.001 acres 1/36 of 0.03 acres	0.0014%
(a.1.1.1) Raymond Andrew Bottema 4403 Six B Rd Anderson, SC 96007		
(b) James Vance 1173 Ronlee Dr Milford, OH 45150-2314	0.001 acres 1/36 of 0.03 acres	0.0014%
(c) Danny Vance 5798 Tall Oaks Cincinnati, OH 45150	0.001 acres 1/36 of 0.03 acres	0.0014%

**OIL & GAS OWNERSHIP**

(1) Audrey Ward, et al.	0.03 acres	0.0511%
(a) Audrey Ward Heirs, Devisees, Successors or Assigns		
(a.1) Shirley Tuggle Heirs, Devisees, Successors or Assigns		
(a.1.1) Michael Ward 15 Tuggle Hollow Swords Creek, VA 24649	0.0004 acres 1/72 of 0.03 acres	0.0007%
(a.2) Janie R. Shelton P.O. Box 344 Raven, VA 24639	0.0004 acres 1/72 of 0.03 acres	0.0007%
(a.3) Darlene L. Whited P.O. Box 62 Raven, VA 24639	0.0004 acres 1/72 of 0.03 acres	0.0007%
(a.4) Mary E. Thomas P.O. Box 473 Swords Creek, VA 24649	0.0004 acres 1/72 of 0.03 acres	0.0007%
(a.5) Jackie W. Ward 3508 Clarks Valley Rd Swords Creek, VA 24649	0.0004 acres 1/72 of 0.03 acres	0.0007%

Exhibit E  
Unit BA-119

BOOK 0808 PAGE 0183

Docket #VGOB 05-1213-1543  
List of Conflicting Owners/Claimants that require escrow  
(58.74 Acre Unit)

	Acres in Unit	Interest in Unit
(a.6) Ralph B. Ward 2956 Lynn Springs Rd Swords Creek, VA 24649	0.0004 acres 1/72 of 0.03 acres	0.0007%
(a.7) Kathy S. Casey 1746 Lynn Springs Rd Swords Creek, VA 24649	0.0004 acres 1/72 of 0.03 acres	0.0007%
(a.8) Patty L. Dye 4231 Old Ky Tpk Rd Raven, VA 24639	0.0004 acres 1/72 of 0.03 acres	0.0007%
(b) Shirley M. Tuggle Heirs, Devises, Successors or Assigns		
(a.1.1) Michael Ward 15 Tuggle Hollow Swords Creek, VA 24649	0.003 acres 1/9 of 0.03 acres	0.0057%
(b) Kathy S. Casey 1746 Lynn Springs Rd Swords Creek, VA 24649	0.003 acres 1/9 of 0.03 acres	0.0057%
(c) Janie R. Shelton P.O. Box 344 Raven, VA 24639	0.003 acres 1/9 of 0.03 acres	0.0057%
(d) Darlene L. Whited P.O. Box 62 Raven, VA 24639	0.003 acres 1/9 of 0.03 acres	0.0057%
(e) Mary E. Thomas P.O. Box 473 Swords Creek, VA 24649	0.003 acres 1/9 of 0.03 acres	0.0057%
(f) Jackie W. Ward 3508 Clarks Valley Rd Swords Creek, VA 24649	0.003 acres 1/9 of 0.03 acres	0.0057%
(g) Ralph B. Ward 2956 Lynn Springs Rd Swords Creek, VA 24649	0.003 acres 1/9 of 0.03 acres	0.0057%
(h) Patty L. Dye 4231 Old Ky Tpk Rd Raven, VA 24639	0.003 acres 1/9 of 0.03 acres	0.0057%
	Acres 0.0300 Percent 0.0511%	

**Tract #14, 2.98 acres**

**Escrow due to Title conflict**

**COAL OWNERSHIP**

William R. McCall, et al. (39-Acre Tract)	2.98 acres	5.07320%
(1) William R. McCall, et al. (39-Acre Tract)	2.61 acres 7/8 of 2.98 acres	4.43905%

**Exhibit E**  
**Unit BA-119**  
**Docket #VGOB 05-1213-1543**  
**List of Conflicting Owners/Claimants that require escrow**  
**(58.74 Acre Unit)**

	Acres in Unit	Interest in Unit
(a) William R. McCall P.O. Box 56 Bristol, VA 24203	0.182 acres 11/180 of 2.61 acres	0.31003%
(b) Lee McCall Wampler 118 Jefferson Drive Bristol, VA 24202	0.182 acres 11/180 of 2.61 acres	0.31003%
(c) George W. McCall, Jr. 210 Emily Lane Chapel Hill, NC 27516-4983	0.182 acres 11/180 of 2.61 acres	0.31003%
(d) Julie Schieren Duff Box 390 La Quinta, CA 92253	0.099 acres 1/30 of 2.61 acres	0.16911%
(e) George A. Schieren, III P.O. Box 3645 Boone, NC 28607	0.099 acres 1/30 of 2.61 acres	0.16911%
(f) George McCall Britts Trust c/o Raymond E. Owens, Jr., Esquire Kennedy Covington Lobbell & Hickman, LLP 100 North Tryon Street, Suite 4200 Charlotte, NC 28202-4006	0.745 acres 1/4 of 2.61 acres	1.26830%
(g) Charles Henry Wilson, Jr. 7725 Hunters Ridge Drive Prince George, VA 23875	0.078 acres 5/192 of 2.61 acres	0.13211%
(h) Amanda Jane Clifton 293 Bottom Road Raven, VA 24639	0.078 acres 5/192 of 2.61 acres	0.13211%
(i) Betty J. Hull 5620 Blenna Court Dublin, VA 24084	0.078 acres 5/192 of 2.61 acres	0.13211%
(j) Pearl Wilson Barker 1369 Gillespie Drive N Palm Harbor, FL 34683	0.019 acres 5/768 of 2.61 acres	0.03303%
(k) Francis Wilson Cregar 755 Aylor Road Stephens City, VA 22655	0.019 acres 5/768 of 2.61 acres	0.03303%
(l) George E. Wilson 5432 Trailwood Drive Charleston, SC 29418	0.019 acres 5/768 of 2.61 acres	0.03303%
(m) Charles E. Wilson 1589 Hollets Corner Road Clayton, DE 19938	0.019 acres 5/768 of 2.61 acres	0.03303%
(n) Robert Wilson Rt.1 Box 239B Raven, VA 24639	0.019 acres 5/768 of 2.61 acres	0.03303%
(o) Anita Lane 563 Foxfire Court Miboro, TN 37129	0.010 acres 5/1536 of 2.61 acres	0.01651%

Exhibit E  
Unit BA-119  
Docket #VGOB 05-1213-1543  
List of Conflicting Owners/Claimants that require escrow  
(58.74 Acre Unit)

	Acres in Unit	Interest In Unit
(p) Mildred J. (& Charles H.) Wilson 294 Bottom Road Raven, VA 24639	0.010 acres 5/1536 of 2.61 acres	0.01651%
(q) David T. Wilson Rt.1 Box 100D Prockit, VA 24323	0.028 acres 3/320 of 2.61 acres	0.04756%
(r) William Glen Wilson 505 Rogers Court New Bern, NC 23562	0.028 acres 3/320 of 2.61 acres	0.04756%
(s) Katherine W. Putney 820 North 12th Street Wytheville, VA 24382	0.028 acres 3/320 of 2.61 acres	0.04756%
(t) Myrtle W. Hooker 5236 Rosecliff Avenue Roanoke, VA 24018	0.028 acres 3/320 of 2.61 acres	0.04756%
(u) Richard T. Wilson P.O. Box 982 Grundy, VA 24614	0.028 acres 3/320 of 2.61 acres	0.04756%
(v) Charles H. (& Mildred J.) Wilson 294 Bottom Road Raven, VA 24639	0.256 acres 11/128 of 2.61 acres	0.43598%
(w) Billy K. Keen P.O. Box 13 Swords Creek, VA 24649	0.014 acres 1/216 of 2.61 acres	0.02349%
(x) Joyce Childress Rt.1 Box 369B Bluefield, VA 24605	0.014 acres 1/216 of 2.61 acres	0.02349%
(y) Thomas W. Keen 1048 Briarwood Road Mansfield, OH 44907	0.014 acres 1/216 of 2.61 acres	0.02349%
(z) Ben Eichelberger P.O. Box 180 Quinby, VA 23423	0.001 acres 1/2808 of 2.61 acres	0.00181%
(aa) Ben Davis Eichelberger, III 213 Hickok St. Christiansburg, VA 24073	0.001 acres 1/4212 of 2.61 acres	0.00120%
(bb) John Preston Eichelberger P.O. Box 217 Free Union, PA 22940	0.001 acres 1/4212 of 2.61 acres	0.00120%
(cc) Sarah Boyd Tankersley 1761 Arborwood Drive Florence, KY 41042	0.001 acres 1/4212 of 2.61 acres	0.00120%
(dd) Ella Mae Vandyke 544 Linkous Drive Lebanon, VA 24266	0.003 acres 1/936 of 2.61 acres	0.00542%
(ee) Alfred Lee Keen P.O. Box 207 Cedar Bluff, VA 24609	0.003 acres 1/936 of 2.61 acres	0.00542%

Exhibit E  
Unit BA-119  
Docket #VGOB 05-1213-1543  
List of Conflicting Owners/Claimants that require escrow  
(58.74 Acre Unit)

	Acres in Unit	Interest in Unit
(ff) Robert Elden Keen 3585 Lynn Springs Rd. Swords Creek, VA 24649	0.003 acres 1/936 of 2.61 acres	0.00542%
(gg) Eunice Beatrice Ray 579 Bell Manor Road Conowingo, MD 21918	0.003 acres 1/936 of 2.61 acres	0.00542%
(hh) Oma Jane Ferebee 1221 Wales Road Kings Mountain, NC 28086	0.003 acres 1/936 of 2.61 acres	0.00542%
(ii) Vernie Lewis Keen 972 Pigeon Ridge Road Crossville, TN 38555	0.003 acres 1/936 of 2.61 acres	0.00542%
(jj) David Wylie Keen 236 Raven Ridge Raven, VA 24639	0.003 acres 1/936 of 2.61 acres	0.00542%
(kk) Nell Fern Stallard PO Box 3298 Lebanon, VA 24266	0.003 acres 1/936 of 2.61 acres	0.00542%
(ll) Nancy Carol Ball P.O. Box 1256 Honaker, VA 24260	0.003 acres 1/936 of 2.61 acres	0.00542%
(mm) Terry Linkous Keen Rt.1 Box 679 Swords Creek, VA 24649	0.003 acres 1/936 of 2.61 acres	0.00542%
(nn) Harvey Douglas Keen Rt.1 Box 635 Swords Creek, VA 24649	0.003 acres 1/936 of 2.61 acres	0.00542%
(oo) Howell Preston Keen 3389 Lynn Springs Rd. Swords Creek, VA 24649	0.003 acres 1/936 of 2.61 acres	0.00542%
(pp) Betty Lou Meadows 1832-206 Ginger Cake Circle Rockhill, SC 29732	0.004 acres 1/720 of 2.61 acres	0.00705%
(qq) Ronald Keene P.O. Box 16 Rockview, WV 24880	0.004 acres 1/720 of 2.61 acres	0.00705%
(rr) Harley Keene 4956 Old Federal Road Chatsworth, GA 30705	0.004 acres 1/720 of 2.61 acres	0.00705%
(ss) Mitchell Keene P.O. Box 160 Oceana, WV 24870	0.004 acres 1/720 of 2.61 acres	0.00705%
(tt) James Keene P.O. Box 63 Fairdale, WV 25839	0.004 acres 1/720 of 2.61 acres	0.00705%
(uu) Ada Ruth Byrd P.O. Box 714 Doran, VA 24612	0.008 acres 1/360 of 2.61 acres	0.01409%



Exhibit E  
Unit BA-119  
Docket #VGOB 05-1213-1543  
List of Conflicting Owners/Claimants that require escrow  
(58.74 Acre Unit)

	Acres in Unit	Interest in Unit
(vv) Virginia Spiva Heirs, Devises, Successors or Assigns		
(vv.1) Angela M. Thomas 2004 Clear Creek Rd Ellijay, GA 30536-7816	0.003 acres 1/1080 of 2.61 acres	0.0047%
(vv.2) Michael K. Spiva 319 N. Briar Ridge Woodstock, GA 30189	0.003 acres 1/1080 of 2.61 acres	0.0047%
(vv.3) Warren Kelvin Long PO Box 2236 Blairsville, GA 30514	0.003 acres 1/1080 of 2.61 acres	0.0047%
(ww) Alice Albert 152 Westfield Drive Rockingham, NC 28379	0.008 acres 1/360 of 2.61 acres	0.01409%
(xx) Danny Keen 48 Daisy Lane Swords Creek, VA 24649	0.008 acres 1/360 of 2.61 acres	0.01409%
(yy) Raymond Slate 1829 Lynn Springs Rd. Swords Creek, VA 24649	0.002 acres 1/1440 of 2.61 acres	0.00352%
(zz) Jeffery Slate Rt.1 Box 229A Swords Creek, VA 24649	0.002 acres 1/1440 of 2.61 acres	0.00352%
(ab) Shelia Slate Lofton HC69 Box 1828 White Sulphur Springs, WV 24986	0.002 acres 1/1440 of 2.61 acres	0.00352%
(ac) Jackie Slate 401 Crockett Street Bristol, VA 24201	0.002 acres 1/1440 of 2.61 acres	0.00352%
(ad) John B. Keen P.O. Box 15 Pounding Mill, VA 24637	0.004 acres 1/720 of 2.61 acres	0.00705%
(ae) Francis Gaynell Street P.O. Box 506 Honaker, VA 24260	0.004 acres 1/720 of 2.61 acres	0.00705%
(af) Lydia Jane Honaker P.O. Box 64 Swords Creek, VA 24649	0.004 acres 1/720 of 2.61 acres	0.00705%
(ag) Stanley E. Keen 2271 Lynn Springs Rd Swords Creek, VA 24649	0.004 acres 1/720 of 2.61 acres	0.00705%
(ah) Thomas Dean Keen PO Box 372 Swords Creek, VA 24649	0.004 acres 1/720 of 2.61 acres	0.00705%
(ai) Annis Roten 270 Bethel Road Oxford, PA 19363	0.008 acres 1/360 of 2.61 acres	0.01409%

**Exhibit E**  
**Unit BA-119**  
**Docket #VGOB 05-1213-1543**  
**List of Conflicting Owners/Claimants that require escrow**  
**(58.74 Acre Unit)**

	Acres in Unit	Interest in Unit
(aj) Lois Briggs 345 Carnation Drive New Providence, PA 17650	0.008 acres 1/360 of 2.61 acres	0.01409%
(ak) Helen Myers 2758 Augustine Herman Highway Chesapeake City, MD	0.008 acres 1/360 of 2.61 acres	0.01409%
(al) Arvil C. Miller 2420 Baltimore Pike Oxford, PA 19363	0.008 acres 1/360 of 2.61 acres	0.01409%
(am) Hubert D. Miller 785 Odessa Rd. Middletown, DE 19708	0.008 acres 1/360 of 2.61 acres	0.01409%
(an) Jessie Mildred Ward P.O. Box 244 Raven, VA 24639	0.004 acres 1/792 of 2.61 acres	0.00641%
(ao) Paul B. Keen P.O. Box 72 Swords Creek, VA 24649	0.162 acres 43/792 of 2.61 acres	0.27544%
<b>Note: The ownership of the remaining 1/8 interest has conflicting titles.</b>		
(1) John W. and Alifair Keen Heirs, Devisees, Successors or Assigns, et al.	0.37 acres 1/8 of 2.98 acres	0.63415%
(a) Billy K. Keen P.O. Box 13 Swords Creek, VA 24649	0.013969 acres 3/80 of 0.37 acres	0.02378%
(b) Thomas W. Keen 1048 Briarwood Road Mansfield, OH 44907	0.013969 acres 3/80 of 0.37 acres	0.02378%
(c) Joyce Childress Rt.1 Box 369B Bluefield, VA 24605	0.013969 acres 3/80 of 0.37 acres	0.02378%
(d) Ben Eichelberger P.O. Box 180 Quinby, VA 23423	0.002865 acres 1/130 of 0.37 acres	0.00488%
(e) Nancy Carol Ball P.O. Box 1256 Honaker, VA 24260	0.003224 acres 2/231 of 0.37 acres	0.00549%
(f) Neil Fern Stallard PO Box 3298 Lebanon, VA 24266	0.003224 acres 2/231 of 0.37 acres	0.00549%
(g) David Wylie Keen 236 Raven Ridge Raven, VA 24639	0.003224 acres 2/231 of 0.37 acres	0.00549%
(h) Vernie Lewis Keen 972 Pigeon Ridge Road Crossville, TN 38555	0.003224 acres 2/231 of 0.37 acres	0.00549%

**Exhibit E**  
**Unit BA-119**  
**Docket #VGOB 05-1213-1543**  
**List of Conflicting Owners/Claimants that require escrow**  
**(58.74 Acre Unit)**

	Acres in Unit	Interest in Unit
(i) Howell Preston Keen 3389 Lynn Springs Rd. Swords Creek, VA 24649	0.003224 acres 2/231 of 0.37 acres	0.00549%
(j) Harvey Douglas Keen Rt.1 Box 635 Swords Creek, VA 24649	0.003224 acres 2/231 of 0.37 acres	0.00549%
(k) Terry Linkous Keen Rt.1 Box 679 Swords Creek, VA 24649	0.003225 acres 2/231 of 0.37 acres	0.00549%
(l) Oma Jane Ferebee 1221 Wales Road Kings Mountain, NC 28086	0.003224 acres 2/231 of 0.37 acres	0.00549%
(m) Eunice Beatrice Ray 579 Bell Manor Road Conowingo, MD 21918	0.003225 acres 2/231 of 0.37 acres	0.00549%
(n) Robert Elden Keen 3585 Lynn Springs Rd. Swords Creek, VA 24649	0.003225 acres 2/231 of 0.37 acres	0.00549%
(o) Alfred Lee Keen P.O. Box 207 Cedar Bluff, VA 24609	0.003225 acres 2/231 of 0.37 acres	0.00549%
(p) Ella Mae Vandyke 544 Linkous Drive Lebanon, VA 24266	0.003225 acres 2/231 of 0.37 acres	0.00549%
(vv) Virginia Spiva Heirs, Devises, Successors or Assigns		
(vv.1) Angela M. Thomas 2004 Clear Creek Rd Ellijay, GA 30536-7816	0.002794 acres 3/400 of 0.37 acres	0.0048%
(vv.2) Michael K. Spiva 319 N. Briar Ridge Woodstock, GA 30189	0.002794 acres 3/400 of 0.37 acres	0.0048%
(vv.3) Warren Kelvin Long PO Box 2236 Blairsville, GA 30514	0.002794 acres 3/400 of 0.37 acres	0.0048%
(r) Alice Albert 152 Westfield Drive Rockingham, NC 28379	0.008381 acres 9/400 of 0.37 acres	0.01427%
(s) Ada Ruth Byrd P.O. Box 714 Doran, VA 24612	0.008381 acres 9/400 of 0.37 acres	0.01427%
(t) Danny Keen 48 Daisy Lane Swords Creek, VA 24649	0.008381 acres 9/400 of 0.37 acres	0.01427%
(u) Raymond Slate 1829 Lynn Springs Rd. Swords Creek, VA 24649	0.002095 acres 4/711 of 0.37 acres	0.00357%

Exhibit E  
Unit BA-119  
Docket #VGOB 05-1213-1543  
List of Conflicting Owners/Claimants that require escrow  
(58.74 Acre Unit)

	Acres In Unit	Interest in Unit
(v) Jeffery Slate Rt.1 Box 229A Swords Creek, VA 24649	0.002095 acres 4/711 of 0.37 acres	0.00357%
(w) Shelia Slate Lofton HC69 Box 1828 White Sulphur Springs, WV 24986	0.002095 acres 4/711 of 0.37 acres	0.00357%
(x) Jackie Slate 401 Crockett Street Bristol, VA 24201	0.002095 acres 4/711 of 0.37 acres	0.00357%
(y) Annis Roten 270 Bethel Road Oxford, PA 19363	0.008381 acres 9/400 of 0.37 acres	0.01427%
(z) Arvil C. Miller 2420 Baltimore Pike Oxford, PA 19363	0.008381 acres 9/400 of 0.37 acres	0.01427%
(aa) Helen Myers 2758 Augustine Herman Highway Chesapeake City, MD	0.008381 acres 9/400 of 0.37 acres	0.01427%
(bb) Hubert D. Miller 785 Odessa Road Middletown, DE 19708	0.008381 acres 9/400 of 0.37 acres	0.01427%
(cc) Lois Briggs 345 Carnation Drive New Providence, PA 17650	0.008381 acres 9/400 of 0.37 acres	0.01427%
(dd) Jessie Mildred Ward P.O. Box 244 Raven, VA 24639	0.002540 acres 3/440 of 0.37 acres	0.00432%
(ee) Paul B. Keen P.O. Box 72 Swords Creek, VA 24649	0.193023 acres 57/110 of 0.37 acres	0.32861%
(ff) Ben Davis Eichelberger, III 213 Hickok St. Christiansburg, VA 24073	0.000120 acres 3/9346 of 0.37 acres	0.00020%
(gg) John Preston Eichelberger P.O. Box 217 Free Union, PA 22940	0.000120 acres 3/9346 of 0.37 acres	0.00020%
(hh) Sarah Boyd Tankersley 1761 Arborwood Drive Florence, KY 41042	0.000120 acres 3/9346 of 0.37 acres	0.00020%
(ii) Betty Lou Meadows 1832-206 Ginger Cake Circle Rockhill, SC 29732	0.000931 acres 1/400 of 0.37 acres	0.00159%
(jj) Ronald Keene P.O. Box 16 Rockview, WV 24880	0.000931 acres 1/400 of 0.37 acres	0.00159%
(kk) Harley Keene 4956 Old Federal Road Chatsworth, GA 30705	0.000931 acres 1/400 of 0.37 acres	0.00159%

Exhibit E  
Unit BA-119  
Docket #VGOB 05-1213-1543  
List of Conflicting Owners/Claimants that require escrow  
(58.74 Acre Unit)

	Acres in Unit	Interest in Unit
(ll) Mitchell Keene P.O. Box 160 Oceana, WV 24870	0.000931 acres 1/400 of 0.37 acres	0.00159%
(mm) James Keene P.O. Box 63 Fairdale, WV 25839	0.000931 acres 1/400 of 0.37 acres	0.00159%
(nn) Thomas Dean Keen PO Box 372 Swords Creek, VA 24649	0.000931 acres 1/400 of 0.37 acres	0.00159%
(oo) John B. Keen P.O. Box 15 Pounding Mill, VA 24637	0.000931 acres 1/400 of 0.37 acres	0.00159%
(pp) Stanley E. Keen 2271 Lynn Springs Rd Swords Creek, VA 24649	0.000931 acres 1/400 of 0.37 acres	0.00159%
(qq) Francis Gaynell Street P.O. Box 506 Honaker, VA 24260	0.000931 acres 1/400 of 0.37 acres	0.00159%
(rr) Lydia Jane Honaker P.O. Box 64 Swords Creek, VA 24649	0.000931 acres 1/400 of 0.37 acres	0.00159%
(2) Shadrick & Della Ray Heirs, Devisees, Successors or Assigns	0.37 acres 1/8 of 0.54 acres	0.63415%
(1) Cosby June Ray Heirs, Devisees, Successors or Assigns		
(a) Adis Ray <i>Address Unknown</i>	0.003079 acres 1/121 of 0.37 acres	0.00524%
(b) Allie Ray <i>Address Unknown</i>	0.003079 acres 1/121 of 0.37 acres	0.00524%
(c) Woodrow Ray Heirs, Devisees, Successors or Assigns		
(c.1) Helen Ray <i>Address Unknown</i>	0.000513 acres 1/726 of 0.37 acres	0.00087%
(c.2) Dorothy Ray Rt.3 Box 3260 Cedar Bluff, VA 24609	0.000513 acres 1/726 of 0.37 acres	0.00087%
(c.3) Earline Ray <i>Address Unknown</i>	0.000513 acres 1/726 of 0.37 acres	0.00087%
(c.4) Billie Jean Ray <i>Address Unknown</i>	0.000513 acres 1/726 of 0.37 acres	0.00087%
(c.5) Bernice Ray <i>Address Unknown</i>	0.000513 acres 1/726 of 0.37 acres	0.00087%
(c.6) Danny Lynn Ray <i>Address Unknown</i>	0.000513 acres 1/726 of 0.37 acres	0.00087%

Exhibit E  
Unit BA-119  
Docket #VGOB 05-1213-1543  
List of Conflicting Owners/Claimants that require escrow  
(58.74 Acre Unit)

	Acres in Unit	Interest in Unit
(d) Tom Ray <i>Address Unknown</i>	0.003079 acres 1/121 of 0.37 acres	0.00524%
(e) Burke Ray <i>Address Unknown</i>	0.003079 acres 1/121 of 0.37 acres	0.00524%
(f) Shade W. Ray <i>Address Unknown</i>	0.003079 acres 1/121 of 0.37 acres	0.00524%
(g) Jonas Ray <i>Address Unknown</i>	0.003079 acres 1/121 of 0.37 acres	0.00524%
(h) Cynthia Ray <i>Address Unknown</i>	0.003079 acres 1/121 of 0.37 acres	0.00524%
(i) Delila Ray <i>Address Unknown</i>	0.003079 acres 1/121 of 0.37 acres	0.00524%
(j) Abraham L. Ray <i>Address Unknown</i>	0.003079 acres 1/121 of 0.37 acres	0.00524%
(k) Yuland Ray <i>Address Unknown</i>	0.003079 acres 1/121 of 0.37 acres	0.00524%
(2) Silas Ray Heirs, Devisees, Successors or Assigns		
(a) Charley (Charles) Ray <i>Address Unknown</i>	0.002605 acres 1/143 of 0.37 acres	0.00443%
(b) John Westley Ray Heirs, Devisees, Successors or Assigns		
(b.1) Nora Ball <i>Address Unknown</i>	0.000434 acres 1/858 of 0.37 acres	0.00074%
(b.2) Wilson H. Ray <i>Address Unknown</i>	0.000434 acres 1/858 of 0.37 acres	0.00074%
(b.3) Raymond Theodore Ray <i>Address Unknown</i>	0.000434 acres 1/858 of 0.37 acres	0.00074%
(b.4) Wesley Thurl Ray <i>Address Unknown</i>	0.000434 acres 1/858 of 0.37 acres	0.00074%
(b.5) Bobby Ray 903 Colbert Avenue Pensacola, FL 32507-1717	0.000434 acres 1/858 of 0.37 acres	0.00074%
(b.6) Ruth Ray <i>Address Unknown</i>	0.000434 acres 1/858 of 0.37 acres	0.00074%
(c) Eliza Ray Heirs, Devisees, Successors or Assigns		
(c.1) Clarence Hubbard P.O. Box 164 Swords Creek, VA 24649	0.000651 acres 1/572 of 0.37 acres	0.00111%
(c.2) Larkin C. A. Hubbard P.O. Box 106 Swords Creek, VA 24649	0.000651 acres 1/572 of 0.37 acres	0.00111%

Exhibit E  
Unit BA-119  
Docket #VGOB 05-1213-1543  
List of Conflicting Owners/Claimants that require escrow  
(58.74 Acre Unit)

	Acres in Unit	Interest in Unit
(c.3) Gladys Hubbard RR1 Box 213 Tazewell, VA 24651	0.000651 acres 1/572 of 0.37 acres	0.001111%
(c.4) Luther Ray Heirs, Devisees, Successor or Assigns		
(c.4.1) Danny Hubbard 902 Lynn Springs Rd. Swords Creek, VA 24649	0.000326 acres 1/1144 of 0.37 acres	0.00055%
(c.4.2) Roger Hubbard Rt.1 Box 136A Swords Creek, VA 24649	0.000326 acres 1/1144 of 0.37 acres	0.00055%
(d) Ezry Ray <i>Address Unknown</i>	0.002605 acres 1/143 of 0.37 acres	0.00443%
(e) Rovy Ray <i>Address Unknown</i>	0.002605 acres 1/143 of 0.37 acres	0.00443%
(f) Corbett Ray <i>Address Unknown</i>	0.002605 acres 1/143 of 0.37 acres	0.00443%
(g) Roy Burke Ray <i>Address Unknown</i>	0.002605 acres 1/143 of 0.37 acres	0.00443%
(h) Luther Ray <i>Address Unknown</i>	0.002605 acres 1/143 of 0.37 acres	0.00443%
(i) Ocie Ray Heirs, Devisees, Successors or Assigns		
(i.1) Jerry Perkins 180 Perkins Hollow Road Swords Creek, VA 24649	0.000521 acres 1/715 of 0.37 acres	0.00089%
(i.2) Patty Honaker P.O. Box 1514 Honaker, VA 24260	0.000521 acres 1/715 of 0.37 acres	0.00089%
(i.3) Joyce Miller 574 Linkus Drive Lebanon, VA	0.000521 acres 1/715 of 0.37 acres	0.00089%
(i.4) Nadine Honaker P.O. Box 228M Honaker, VA 24260	0.000521 acres 1/715 of 0.37 acres	0.00089%
(i.5) Nola Miller P.O. Box 228 Honaker, VA 24260	0.000521 acres 1/715 of 0.37 acres	0.00089%
(j) Cordiva Ray Heirs, Devisees, Successors or Assigns		
(j.1) Thurman Ball 12325 Chip Ridge Drive Abingdon, VA 24210	0.000651 acres 1/572 of 0.37 acres	0.001111%
(j.2) Carl H. Ball Rt.3 Box 2660 Cedar Bluff, VA 24609	0.000651 acres 1/572 of 0.37 acres	0.001111%

Exhibit E  
Unit BA-119  
Docket #VGOB 05-1213-1543  
List of Conflicting Owners/Claimants that require escrow  
(58.74 Acre Unit)

	Acres in Unit	Interest in Unit
(j.3) Opal Sargent 210 Varney Street Cedar Bluff, VA 24609	0.000651 acres 1/572 of 0.37 acres	0.00111%
(j.4) Clifford Reynolds 1911 9th Street Richlands, VA 24641	0.000651 acres 1/572 of 0.37 acres	0.00111%
(k) Ira Clarence Ray Heirs, Devisees, Successors or Assigns		
(k.1) Dottie Wingo Rt.3 Box 396 Cedar Bluff, VA 24609	0.000372 acres 1/1001 of 0.37 acres	0.00063%
(k.2) Sylvia Hall Rt.4 Box 531B North Tazewell, VA 24630	0.000372 acres 1/1001 of 0.37 acres	0.00063%
(k.3) Dorothy Ray Rt.3 Box 3260 Cedar Bluff, VA 24609	0.000372 acres 1/1001 of 0.37 acres	0.00063%
(k.4) James Ray Rt.1 Box 348 Cedar Bluff, VA 24601	0.000372 acres 1/1001 of 0.37 acres	0.00063%
(k.5) Jeffery D. Ray Rt.3 Box 396 Cedar Bluff, VA 24601	0.000372 acres 1/1001 of 0.37 acres	0.00063%
(k.6) Frank Ray 26242 Sackamaxon Drive Sorrento, FL 32776	0.000372 acres 1/1001 of 0.37 acres	0.00063%
(k.7) Gerald E. Ray P.O. Box 1097 Raven, VA 24639	0.000372 acres 1/1001 of 0.37 acres	0.00063%
(l) Jiles Ray <i>Address Unknown</i>	0.002605 acres 1/143 of 0.37 acres	0.00443%
(m) Miles Ray Heirs, Devisees, Successors or Assigns		
(m.1) Gene Ray 579 Delmanor Road Conowingo, MD 21918	0.000868 acres 1/429 of 0.37 acres	0.00148%
(m.2) Mary Griffith Box 648 Swords Creek, VA 24649	0.000868 acres 1/429 of 0.37 acres	0.00148%
(m.3) Delvena Honaker Rt.2 Box 91 Honaker, VA 24260	0.000868 acres 1/429 of 0.37 acres	0.00148%
(3) William Preston Ray Heirs, Devisees, Successors or Assigns <i>Heirs &amp; Addresses Unknown</i>	0.033864 acres 1/11 of 0.37 acres	0.05765%
(4) Loucinda Catherine Ray Heirs, Devisees, Successors or Assigns <i>Heirs &amp; Addresses Unknown</i>	0.033864 acres 1/11 of 0.37 acres	0.05765%



**Exhibit E**  
**Unit BA-119**  
**Docket #VGOB 05-1213-1543**  
**List of Conflicting Owners/Claimants that require escrow**  
**(58.74 Acre Unit)**

	Acres in Unit	Interest in Unit
(5) Mary Adaline Ray & Randolph Whited Heirs, Devisees, Successors or Assigns		
(a) Chester Whited Address Unknown	0.004233 acres 1/88 of 0.37 acres	0.00721%
(b) Stella Whited Address Unknown	0.004233 acres 1/88 of 0.37 acres	0.00721%
(c) Dailey Whited Address Unknown	0.004233 acres 1/88 of 0.37 acres	0.00721%
(d) Artemis Whited Address Unknown	0.004233 acres 1/88 of 0.37 acres	0.00721%
(e) Dexter Whited Address Unknown	0.004233 acres 1/88 of 0.37 acres	0.00721%
(f) Cohan Whited Address Unknown	0.004233 acres 1/88 of 0.37 acres	0.00721%
(g) Minnie (Millie) Whited Address Unknown	0.004233 acres 1/88 of 0.37 acres	0.00721%
(h) Argie Whited Address Unknown	0.004233 acres 1/88 of 0.37 acres	0.00721%
(6) Martha Aloes & Elbert Ray Heirs, Devisees, Successors or Assigns		
(a) Leonard Ray Address Unknown	0.016932 acres 1/22 of 0.37 acres	0.02883%
(b) Lucy Ray Address Unknown	0.016932 acres 1/22 of 0.37 acres	0.02883%
(7) Rachel Emeline Ray Heirs, Devisees, Successors or Assigns Heirs & Addresses Unknown	0.033864 acres 1/11 of 0.37 acres	0.05765%
(8) Eliza Virginia Ray Heirs, Devisees, Successors or Assigns Heirs & Addresses Unknown	0.033864 acres 1/11 of 0.37 acres	0.05765%
(9) John Albert & Minnie Alice Ray Heirs, Devisees, Successors or Assigns		
(a) Margie Marie Ray Address Unknown	0.003386 acres 1/110 of 0.37 acres	0.00577%
(b) Claude Cecil Ray Address Unknown	0.003386 acres 1/110 of 0.37 acres	0.00577%
(c) Earl Andrew Ray Heirs, Devisees, Successors or Assigns Address Unknown		
(c.1) Wanda Rose Ray Address Unknown	0.000847 acres 1/440 of 0.37 acres	0.00144%
(c.2) Harold Cecil Ray Address Unknown	0.000847 acres 1/440 of 0.37 acres	0.00144%

**Exhibit E**  
**Unit BA-119**  
**Docket #VGOB 05-1213-1543**  
**List of Conflicting Owners/Claimants that require escrow**  
**(58.74 Acre Unit)**

	Acres in Unit	Interest in Unit
(c.3) Phillip Edward Ray <i>Address Unknown</i>	0.000847 acres 1/440 of 0.37 acres	0.00144%
(c.4) Janet Elaine Ray Heirs, Devisees, Successors or Assigns <i>Address Unknown</i>	0.000847 acres 1/440 of 0.37 acres	0.00144%
(d) Edger Lee Ray <i>Address Unknown</i>	0.003386 acres 1/110 of 0.37 acres	0.00577%
(e) Clyde Elbert Ray Heirs, Devisees, Successors or Assigns <i>Address Unknown</i>		
(e.1) Roger Dean Ray <i>Address Unknown</i>	0.003386 acres 1/110 of 0.37 acres	0.00577%
(f) Dewey Edward Ray Heirs, Devisees, Successors or Assigns <i>Address Unknown</i>		
(f.1) Charles Edward Ray <i>Address Unknown</i>	0.001693 acres 1/220 of 0.37 acres	0.00288%
(f.2) Sheridan Kaye Ray <i>Address Unknown</i>	0.001693 acres 1/220 of 0.37 acres	0.00288%
(g) Ben Franklin Ray Heirs, Devisees, Successors or Assigns <i>Address Unknown</i>		
(g.1) Ruthie Ray <i>Address Unknown</i>	0.003386 acres 1/110 of 0.37 acres	0.00577%
(h) Glen Albert Ray Heirs, Devisees, Successors or Assigns <i>Address Unknown</i>		
(h.1) Glen Albert Ray, Jr. <i>Address Unknown</i>	0.001693 acres 1/220 of 0.37 acres	0.00288%
(h.2) Elizabeth Ray <i>Address Unknown</i>	0.001693 acres 1/220 of 0.37 acres	0.00288%
(i) Hollis Ray <i>Address Unknown</i>	0.003386 acres 1/110 of 0.37 acres	0.00577%
(j) John Junior Ray <i>Address Unknown</i>	0.003386 acres 1/110 of 0.37 acres	0.00577%
(10) Marion & Mariah Ray Miller Heirs, Devisees, Successors or Assigns		
(a) Albert Miller <i>Address Unknown</i>	0.004838 acres 1/77 of 0.37 acres	0.00824%
(b) Nora Miller <i>Address Unknown</i>	0.004838 acres 1/77 of 0.37 acres	0.00824%
(c) Sherman Miller <i>Address Unknown</i>	0.004838 acres 1/77 of 0.37 acres	0.00824%
(d) Grace Miller <i>Address Unknown</i>	0.004838 acres 1/77 of 0.37 acres	0.00824%

Exhibit E  
Unit BA-119  
Docket #VGOB 05-1213-1543  
List of Conflicting Owners/Claimants that require escrow  
(58.74 Acre Unit)

	Acres in Unit	Interest in Unit
(e) Alden Miller <i>Address Unknown</i>	0.004838 acres 1/77 of 0.37 acres	0.00824%
(f) Carl Miller <i>Address Unknown</i>	0.004838 acres 1/77 of 0.37 acres	0.00824%
(g) Dorothy Miller <i>Address Unknown</i>	0.004838 acres 1/77 of 0.37 acres	0.00824%
(11) Charley Ray Heirs, Devises, Successors or Assigns <i>Heirs &amp; Addresses Unknown</i>	0.033864 acres 1/11 of 0.37 acres	0.05765%
- OR -		
(3) Silas Vance Heirs, Devises, Successors or Assigns <i>Heirs &amp; Addresses Unknown</i>	0.37 acres 1/8 of 2.98 acres	0.63415%
- OR -		
(4) Commonwealth of Virginia Dept. of Transportation P.O. Box 1289 Bristol, VA 24203	0.37 acres 1/8 of 2.98 acres	0.63415%
- OR -		
(5) Frazier and Frances Newberry Heirs, Devises, Successors or Assigns	0.37 acres 1/8 of 2.98 acres	0.63415%
(a) Steve Allen Short P.O. Box 63 Doran, VA 24612	<i>(Individual interest undetermined)</i>	

**OIL & GAS OWNERSHIP**

William R. McCall, et al. <i>(39-Acre Tract)</i>	2.98 acres	5.07320%
(1) William R. McCall, et al. <i>(39-Acre Tract)</i>	2.61 acres 7/8 of 2.98 acres	4.43905%
(a) William R. McCall P.O. Box 58 Bristol, VA 24203	0.182 acres 11/180 of 2.61 acres	0.31003%
(b) Lee McCall Wampler 118 Jefferson Drive Bristol, VA 24202	0.182 acres 11/180 of 2.61 acres	0.31003%
(c) George W. McCall, Jr. 210 Emily Lane Chapel Hill, NC 27516-4983	0.182 acres 11/180 of 2.61 acres	0.31003%
(d) Julie Schieren Duff Box 390 La Quinta, CA 92253	0.099 acres 1/30 of 2.61 acres	0.16911%
(e) George A. Schieren, III P.O. Box 3645 Boone, NC 28607	0.099 acres 1/30 of 2.61 acres	0.16911%

**Exhibit E**  
**Unit BA-119**  
**Docket #VGOB 05-1213-1543**  
**List of Conflicting Owners/Claimants that require escrow**  
**(58.74 Acre Unit)**

	Acres in Unit	Interest in Unit
(f) George McCall Britts Trust c/o Raymond E. Owens, Jr., Esquire Kennedy Covington Lobdell & Hickman, LLP 100 North Tryon Street, Suite 4200 Charlotte, NC 28202-4006	0.745 acres 1/4 of 2.61 acres	1.26830%
(g) Charles Henry Wilson, Jr. 7725 Hunters Ridge Drive Prince George, VA 23875	0.078 acres 5/192 of 2.61 acres	0.13211%
(h) Amanda Jane Clifton 293 Bottom Road Raven, VA 24639	0.078 acres 5/192 of 2.61 acres	0.13211%
(i) Betty J. Hull 5620 Blenna Court Dublin, VA 24084	0.078 acres 5/192 of 2.61 acres	0.13211%
(j) Pearl Wilson Barker 1369 Gillespie Drive N Palm Harbor, FL 34683	0.019 acres 5/768 of 2.61 acres	0.03303%
(k) Francis Wilson Cregar 755 Aylor Road Stephens City, VA 22655	0.019 acres 5/768 of 2.61 acres	0.03303%
(l) George E. Wilson 5432 Trailwood Drive Charleston, SC 29418	0.019 acres 5/768 of 2.61 acres	0.03303%
(m) Charles E. Wilson 1589 Holletts Corner Road Clayton, DE 19938	0.019 acres 5/768 of 2.61 acres	0.03303%
(n) Robert Wilson Rt.1 Box 239B Raven, VA 24639	0.019 acres 5/768 of 2.61 acres	0.03303%
(o) Anita Lane 563 Foxfire Court Miboro, TN 37129	0.010 acres 5/1536 of 2.61 acres	0.01651%
(p) Mildred J. (& Charles H.) Wilson 294 Bottom Road Raven, VA 24639	0.010 acres 5/1536 of 2.61 acres	0.01651%
(q) David T. Wilson Rt.1 Box 100D Prockit, VA 24323	0.028 acres 3/320 of 2.61 acres	0.04756%
(r) William Glen Wilson 505 Rogers Court New Bern, NC 23562	0.028 acres 3/320 of 2.61 acres	0.04756%
(s) Katherine W. Putney 820 North 12th Street Wytheville, VA 24382	0.028 acres 3/320 of 2.61 acres	0.04756%
(t) Myrtle W. Hooker 5236 Rosecliff Avenue Roanoke, VA 24018	0.028 acres 3/320 of 2.61 acres	0.04756%

**Exhibit E**  
**Unit BA-119**  
**Docket #VGOB 05-1213-1543**  
**List of Conflicting Owners/Claimants that require escrow**  
**(58.74 Acre Unit)**

	Acres in Unit	Interest in Unit
(u) Richard T. Wilson P.O. Box 982 Grundy, VA 24614	0.028 acres 3/320 of 2.61 acres	0.04756%
(v) Charles H. (& Mildred J.) Wilson 294 Bottom Road Raven, VA 24639	0.256 acres 11/128 of 2.61 acres	0.43598%
(w) Billy K. Keen P.O. Box 13 Swords Creek, VA 24649	0.014 acres 1/216 of 2.61 acres	0.02349%
(x) Joyce Childress Rt.1 Box 369B Bluefield, VA 24605	0.014 acres 1/216 of 2.61 acres	0.02349%
(y) Thomas W. Keen 1048 Brianwood Road Mansfield, OH 44907	0.014 acres 1/216 of 2.61 acres	0.02349%
(z) Ben Eichelberger P.O. Box 180 Quinby, VA 23423	0.001 acres 1/2808 of 2.61 acres	0.00181%
(aa) Ben Davis Eichelberger, III 213 Hickok St. Christiansburg, VA 24073	0.001 acres 1/4212 of 2.61 acres	0.00120%
(bb) John Preston Eichelberger P.O. Box 217 Free Union, PA 22940	0.001 acres 1/4212 of 2.61 acres	0.00120%
(cc) Sarah Boyd Tankersley 1761 Arborwood Drive Florence, KY 41042	0.001 acres 1/4212 of 2.61 acres	0.00120%
(dd) Ella Mae Vandyke 544 Linkous Drive Lebanon, VA 24266	0.003 acres 1/936 of 2.61 acres	0.00542%
(ee) Alfred Lee Keen P.O. Box 207 Cedar Bluff, VA 24609	0.003 acres 1/936 of 2.61 acres	0.00542%
(ff) Robert Elden Keen 3585 Lynn Springs Rd. Swords Creek, VA 24649	0.003 acres 1/936 of 2.61 acres	0.00542%
(gg) Eunice Beatrice Ray 579 Bell Manor Road Conowingo, MD 21918	0.003 acres 1/936 of 2.61 acres	0.00542%
(hh) Oma Jane Ferebee 1221 Wales Road Kings Mountain, NC 28086	0.003 acres 1/936 of 2.61 acres	0.00542%
(ii) Vernie Lewis Keen 972 Pigeon Ridge Road Crossville, TN 38555	0.003 acres 1/936 of 2.61 acres	0.00542%
(jj) David Wylie Keen 236 Raven Ridge Raven, VA 24639	0.003 acres 1/936 of 2.61 acres	0.00542%

**Exhibit E**  
**Unit BA-119**  
**Docket #VGOB 05-1213-1543**  
**List of Conflicting Owners/Claimants that require escrow**  
**(58.74 Acre Unit)**

	Acres in Unit	Interest in Unit
(kk) Nell Fern Stallard PO Box 3298 Lebanon, VA 24266	0.003 acres 1/936 of 2.61 acres	0.00542%
(ll) Nancy Carol Ball P.O. Box 1256 Honaker, VA 24260	0.003 acres 1/936 of 2.61 acres	0.00542%
(mm) Terry Linkous Keen Rt.1 Box 679 Swords Creek, VA 24649	0.003 acres 1/936 of 2.61 acres	0.00542%
(nn) Harvey Douglas Keen Rt.1 Box 635 Swords Creek, VA 24649	0.003 acres 1/936 of 2.61 acres	0.00542%
(oo) Howell Preston Keen 3389 Lynn Springs Rd. Swords Creek, VA 24649	0.003 acres 1/936 of 2.61 acres	0.00542%
(pp) Betty Lou Meadows 1832-206 Ginger Cake Circle Rockhill, SC 29732	0.004 acres 1/720 of 2.61 acres	0.00705%
(qq) Ronald Keene P.O. Box 16 Rockview, WV 24880	0.004 acres 1/720 of 2.61 acres	0.00705%
(rr) Harley Keene 4956 Old Federal Road Chatsworth, GA 30705	0.004 acres 1/720 of 2.61 acres	0.00705%
(ss) Mitchell Keene P.O. Box 180 Oceana, WV 24870	0.004 acres 1/720 of 2.61 acres	0.00705%
(tt) James Keene P.O. Box 63 Fairdale, WV 25839	0.004 acres 1/720 of 2.61 acres	0.00705%
(uu) Ada Ruth Byrd P.O. Box 714 Doran, VA 24612	0.008 acres 1/360 of 2.61 acres	0.01409%
(vv) Virginia Spiva Hairs, Devises, Successors or Assigns		
(w.1) Angela M. Thomas 2004 Clear Creek Rd Elijay, GA 30536-7816	0.003 acres 1/1080 of 2.61 acres	0.0047%
(w.2) Michael K. Spiva 319 N. Briar Ridge Woodstock, GA 30189	0.003 acres 1/1080 of 2.61 acres	0.0047%
(w.3) Warren Kelvin Long PO Box 2236 Blairsville, GA 30514	0.003 acres 1/1080 of 2.61 acres	0.0047%
(ww) Alice Albert 152 Westfield Drive Rockingham, NC 28379	0.008 acres 1/360 of 2.61 acres	0.01409%

**Exhibit E**  
**Unit BA-119**  
**Docket #VGOB 05-1213-1543**  
**List of Conflicting Owners/Claimants that require escrow**  
**(58.74 Acre Unit)**

	Acres in Unit	Interest in Unit
(xx) Danny Keen 48 Daisy Lane Swords Creek, VA 24649	0.008 acres 1/360 of 2.61 acres	0.01409%
(yy) Raymond Slate 1829 Lynn Springs Rd. Swords Creek, VA 24649	0.002 acres 1/1440 of 2.61 acres	0.00352%
(zz) Jeffery Slate Rt.1 Box 229A Swords Creek, VA 24649	0.002 acres 1/1440 of 2.61 acres	0.00352%
(ab) Shelia Slate Lofton HC69 Box 1828 White Sulphur Springs, WV 24986	0.002 acres 1/1440 of 2.61 acres	0.00352%
(ac) Jackie Slate 401 Crockett Street Bristol, VA 24201	0.002 acres 1/1440 of 2.61 acres	0.00352%
(ad) John B. Keen P.O. Box 15 Pounding Mill, VA 24637	0.004 acres 1/720 of 2.61 acres	0.00705%
(ae) Francis Gaynell Street P.O. Box 506 Honaker, VA 24260	0.004 acres 1/720 of 2.61 acres	0.00705%
(af) Lydia Jane Honaker P.O. Box 64 Swords Creek, VA 24649	0.004 acres 1/720 of 2.61 acres	0.00705%
(ag) Stanley E. Keen 2271 Lynn Springs Rd Swords Creek, VA 24649	0.004 acres 1/720 of 2.61 acres	0.00705%
(ah) Thomas Dean Keen PO Box 372 Swords Creek, VA 24649	0.004 acres 1/720 of 2.61 acres	0.00705%
(ai) Annis Roten 270 Bethel Road Oxford, PA 19363	0.008 acres 1/360 of 2.61 acres	0.01409%
(aj) Lois Briggs 345 Carnation Drive New Providence, PA 17650	0.008 acres 1/360 of 2.61 acres	0.01409%
(ak) Helen Myers 2758 Augustine Herman Highway Chesapeake City, MD	0.008 acres 1/360 of 2.61 acres	0.01409%
(al) Arvil C. Miller 2420 Baltimore Pike Oxford, PA 19363	0.008 acres 1/360 of 2.61 acres	0.01409%
(am) Hubert D. Miller 785 Odessa Road Middletown, DE 19708	0.008 acres 1/360 of 2.61 acres	0.01409%
(an) Jessie Mildred Ward P.O. Box 244 Raven, VA 24639	0.004 acres 1/792 of 2.61 acres	0.00641%

Exhibit E  
Unit BA-119  
Docket #VGOB 05-1213-1543  
List of Conflicting Owners/Claimants that require escrow  
(58.74 Acre Unit)

	Acres in Unit	Interest in Unit
(ao) Paul B. Keen P.O. Box 72 Swords Creek, VA 24649	0.162 acres 43/792 of 2.61 acres	0.27544%
<i>Note: The ownership of the remaining 1/8 interest has conflicting titles.</i>		
(1) John W. and Alifair Keen Heirs, Devisees, Successors or Assigns, et al.	0.37 acres 1/8 of 2.98 acres	0.63415%
(a) Billy K. Keen P.O. Box 13 Swords Creek, VA 24649	0.013969 acres 3/80 of 0.37 acres	0.02378%
(b) Thomas W. Keen 1048 Briarwood Road Mansfield, OH 44907	0.013969 acres 3/80 of 0.37 acres	0.02378%
(c) Joyce Childress Rt.1 Box 369B Bluefield, VA 24605	0.013969 acres 3/80 of 0.37 acres	0.02378%
(d) Ben Eichelberger P.O. Box 180 Quinby, VA 23423	0.002865 acres 1/130 of 0.37 acres	0.00488%
(e) Nancy Carol Ball P.O. Box 1256 Honaker, VA 24260	0.003224 acres 2/231 of 0.37 acres	0.00549%
(f) Nell Fern Stallard PO Box 3298 Lebanon, VA 24266	0.003224 acres 2/231 of 0.37 acres	0.00549%
(g) David Wylie Keen 236 Raven Ridge Raven, VA 24639	0.003224 acres 2/231 of 0.37 acres	0.00549%
(h) Vernie Lewis Keen 972 Pigeon Ridge Road Crossville, TN 38555	0.003224 acres 2/231 of 0.37 acres	0.00549%
(i) Howell Preston Keen 3389 Lynn Springs Rd. Swords Creek, VA 24649	0.003224 acres 2/231 of 0.37 acres	0.00549%
(j) Harvey Douglas Keen Rt.1 Box 635 Swords Creek, VA 24649	0.003224 acres 2/231 of 0.37 acres	0.00549%
(k) Terry Linkous Keen Rt.1 Box 679 Swords Creek, VA 24649	0.003225 acres 2/231 of 0.37 acres	0.00549%
(l) Oma Jane Ferebee 1221 Wales Road Kings Mountain, NC 28086	0.003224 acres 2/231 of 0.37 acres	0.00549%
(m) Eunice Beatrice Ray 579 Bell Manor Road Conowingo, MD 21918	0.003225 acres 2/231 of 0.37 acres	0.00549%



Exhibit E  
Unit BA-119  
Docket #VGOB 05-1213-1543  
List of Conflicting Owners/Claimants that require escrow  
(58.74 Acre Unit)

	Acres in Unit	Interest in Unit
(n) Robert Elden Keen 3585 Lynn Springs Rd. Swords Creek, VA 24649	0.003225 acres 2/231 of 0.37 acres	0.00549%
(o) Alfred Lee Keen P.O. Box 207 Cedar Bluff, VA 24609	0.003225 acres 2/231 of 0.37 acres	0.00549%
(p) Ella Mae Vandyke 544 Linkous Drive Lebanon, VA 24266	0.003225 acres 2/231 of 0.37 acres	0.00549%
(q) Virginia Spiva Heirs, Devises, Successors or Assigns		
(q.1) Angela M. Thomas 2004 Clear Creek Rd Ellijay, GA 30536-7816	0.002794 acres 3/400 of 0.37 acres	0.0048%
(q.2) Michael K. Spiva 319 N. Briar Ridge Woodstock, GA 30189	0.002794 acres 3/400 of 0.37 acres	0.0048%
(q.3) Warren Kelvin Long PO Box 2236 Blairsville, GA 30514	0.002794 acres 3/400 of 0.37 acres	0.0048%
(r) Alice Albert 152 Westfield Drive Rockingham, NC 28379	0.008381 acres 9/400 of 0.37 acres	0.01427%
(s) Ada Ruth Byrd P.O. Box 714 Doran, VA 24612	0.008381 acres 9/400 of 0.37 acres	0.01427%
(t) Danny Keen 48 Daisy Lane Swords Creek, VA 24649	0.008381 acres 9/400 of 0.37 acres	0.01427%
(u) Raymond Slate 1829 Lynn Springs Rd. Swords Creek, VA 24649	0.002095 acres 4/711 of 0.37 acres	0.00357%
(v) Jeffery Slate Rt.1 Box 229A Swords Creek, VA 24649	0.002095 acres 4/711 of 0.37 acres	0.00357%
(w) Shelia Slate Lofton HC69 Box 1828 White Sulphur Springs, WV 24986	0.002095 acres 4/711 of 0.37 acres	0.00357%
(x) Jackie Slate 401 Crockett Street Bristol, VA 24201	0.002095 acres 4/711 of 0.37 acres	0.00357%
(y) Annis Roten 270 Bethel Road Oxford, PA 19363	0.008381 acres 9/400 of 0.37 acres	0.01427%
(z) Arvil C. Miller 2420 Baltimore Pike Oxford, PA 19363	0.008381 acres 9/400 of 0.37 acres	0.01427%

Exhibit E  
Unit BA-119  
Docket #VGOB 05-1213-1543  
List of Conflicting Owners/Claimants that require escrow  
(58.74 Acre Unit)

	Acres in Unit	Interest in Unit
(aa) Helen Myers 2758 Augustine Herman Highway Chesapeake City, MD	0.008381 acres 9/400 of 0.37 acres	0.01427%
(bb) Hubert D. Miller 785 Odessa Road Middletown, DE 19708	0.008381 acres 9/400 of 0.37 acres	0.01427%
(cc) Lois Briggs 345 Carnation Drive New Providence, PA 17650	0.008381 acres 9/400 of 0.37 acres	0.01427%
(dd) Jessie Mildred Ward P.O. Box 244 Raven, VA 24639	0.002540 acres 3/440 of 0.37 acres	0.00432%
(ee) Paul B. Keen P.O. Box 72 Swords Creek, VA 24649	0.193023 acres 57/110 of 0.37 acres	0.32861%
(ff) Ben Davis Eichelberger, III 213 Hickok St. Christiansburg, VA 24073	0.000120 acres 3/9346 of 0.37 acres	0.00020%
(gg) John Preston Eichelberger P.O. Box 217 Free Union, PA 22940	0.000120 acres 3/9346 of 0.37 acres	0.00020%
(hh) Sarah Boyd Tankersley 1761 Arborwood Drive Florence, KY 41042	0.000120 acres 3/9346 of 0.37 acres	0.00020%
(ii) Betty Lou Meadows 1832-206 Ginger Cake Circle Rockhill, SC 29732	0.000931 acres 1/400 of 0.37 acres	0.00159%
(jj) Ronald Keene P.O. Box 16 Rockview, WV 24880	0.000931 acres 1/400 of 0.37 acres	0.00159%
(kk) Harley Keene 4956 Old Federal Road Chatsworth, GA 30705	0.000931 acres 1/400 of 0.37 acres	0.00159%
(ll) Mitchell Keene P.O. Box 160 Oceana, WV 24870	0.000931 acres 1/400 of 0.37 acres	0.00159%
(mm) James Keene P.O. Box 63 Fairdale, WV 25839	0.000931 acres 1/400 of 0.37 acres	0.00159%
(nn) Thomas Dean Keen PO Box 372 Swords Creek, VA 24649	0.000931 acres 1/400 of 0.37 acres	0.00159%
(oo) John B. Keen P.O. Box 15 Pounding Mill, VA 24637	0.000931 acres 1/400 of 0.37 acres	0.00159%
(pp) Stanley E. Keen 2271 Lynn Springs Rd Swords Creek, VA 24649	0.000931 acres 1/400 of 0.37 acres	0.00159%

Exhibit E  
Unit BA-119  
Docket #VGOB 05-1213-1543  
List of Conflicting Owners/Claimants that require escrow  
(58.74 Acre Unit)

	Acres in Unit	Interest in Unit
(qq) Francis Gaynell Street P.O. Box 506 Honaker, VA 24260	0.000931 acres 1/400 of 0.37 acres	0.00159%
(rr) Lydia Jane Honaker P.O. Box 64 Swords Creek, VA 24649	0.000931 acres 1/400 of 0.37 acres	0.00159%
(2) Shadrick & Della Ray Heirs, Devisees, Successors or Assigns	0.37 acres 1/8 of 0.54 acres	0.63415%
(1) Cosby June Ray Heirs, Devisees, Successors or Assigns		
(a) Adis Ray <i>Address Unknown</i>	0.003079 acres 1/121 of 0.37 acres	0.00524%
(b) Allie Ray <i>Address Unknown</i>	0.003079 acres 1/121 of 0.37 acres	0.00524%
(c) Woodrow Ray Heirs, Devisees, Successors or Assigns		
(c.1) Helen Ray <i>Address Unknown</i>	0.000513 acres 1/726 of 0.37 acres	0.00087%
(c.2) Dorothy Ray RL3 Box 3260 Cedar Bluff, VA 24609	0.000513 acres 1/726 of 0.37 acres	0.00087%
(c.3) Earline Ray <i>Address Unknown</i>	0.000513 acres 1/726 of 0.37 acres	0.00087%
(c.4) Billie Jean Ray <i>Address Unknown</i>	0.000513 acres 1/726 of 0.37 acres	0.00087%
(c.5) Bernice Ray <i>Address Unknown</i>	0.000513 acres 1/726 of 0.37 acres	0.00087%
(c.6) Danny Lynn Ray <i>Address Unknown</i>	0.000513 acres 1/726 of 0.37 acres	0.00087%
(d) Tom Ray <i>Address Unknown</i>	0.003079 acres 1/121 of 0.37 acres	0.00524%
(e) Burke Ray <i>Address Unknown</i>	0.003079 acres 1/121 of 0.37 acres	0.00524%
(f) Shade W. Ray <i>Address Unknown</i>	0.003079 acres 1/121 of 0.37 acres	0.00524%
(g) Jonas Ray <i>Address Unknown</i>	0.003079 acres 1/121 of 0.37 acres	0.00524%
(h) Cynthia Ray <i>Address Unknown</i>	0.003079 acres 1/121 of 0.37 acres	0.00524%
(i) Delila Ray <i>Address Unknown</i>	0.003079 acres 1/121 of 0.37 acres	0.00524%
(j) Abraham L. Ray <i>Address Unknown</i>	0.003079 acres 1/121 of 0.37 acres	0.00524%

**Exhibit E**  
**Unit BA-119**  
**Docket #VGOB 05-1213-1543**  
**List of Conflicting Owners/Claimants that require escrow**  
**(58.74 Acre Unit)**

	Acres in Unit	Interest in Unit
(k) Yuland Ray <i>Address Unknown</i>	0.003079 acres 1/121 of 0.37 acres	0.00524%
(2) Silas Ray Heirs, Devisees, Successors or Assigns		
(a) Charley (Charles) Ray <i>Address Unknown</i>	0.002605 acres 1/143 of 0.37 acres	0.00443%
(b) John Westley Ray Heirs, Devisees, Successors or Assigns		
(b.1) Nora Ball <i>Address Unknown</i>	0.000434 acres 1/858 of 0.37 acres	0.00074%
(b.2) Wilson H. Ray <i>Address Unknown</i>	0.000434 acres 1/858 of 0.37 acres	0.00074%
(b.3) Raymond Theodore Ray <i>Address Unknown</i>	0.000434 acres 1/858 of 0.37 acres	0.00074%
(b.4) Wesley Thurl Ray <i>Address Unknown</i>	0.000434 acres 1/858 of 0.37 acres	0.00074%
(b.5) Bobby Ray 903 Colbert Avenue Pensacola, FL 32507-1717	0.000434 acres 1/858 of 0.37 acres	0.00074%
(b.6) Ruth Ray <i>Address Unknown</i>	0.000434 acres 1/858 of 0.37 acres	0.00074%
(c) Eliza Ray Heirs, Devisees, Successors or Assigns		
(c.1) Clerence Hubbard P.O. Box 164 Swords Creek, VA 24649	0.000651 acres 1/572 of 0.37 acres	0.001111%
(c.2) Larkin C. A. Hubbard P.O. Box 106 Swords Creek, VA 24649	0.000651 acres 1/572 of 0.37 acres	0.001111%
(c.3) Gladys Hubbard RR1 Box 213 Tazewell, VA 24651	0.000651 acres 1/572 of 0.37 acres	0.001111%
(c.4) Luther Ray Heirs, Devisees, Successor or Assigns		
(c.4.1) Danny Hubbard 902 Lynn Springs Rd. Swords Creek, VA 24649	0.000326 acres 1/1144 of 0.37 acres	0.00055%
(c.4.2) Roger Hubbard Rt 1 Box 136A Swords Creek, VA 24649	0.000326 acres 1/1144 of 0.37 acres	0.00055%
(d) Ezry Ray <i>Address Unknown</i>	0.002605 acres 1/143 of 0.37 acres	0.00443%
(e) Rovy Ray <i>Address Unknown</i>	0.002605 acres 1/143 of 0.37 acres	0.00443%

Exhibit E  
Unit BA-119

BOOK 0808 PAGE 0207

Docket #VGOB 05-1213-1543  
List of Conflicting Owners/Claimants that require escrow  
(58.74 Acre Unit)

	Acres in Unit	Interest in Unit
(f) Corbett Ray Address Unknown	0.002605 acres 1/143 of 0.37 acres	0.00443%
(g) Roy Burke Ray Address Unknown	0.002605 acres 1/143 of 0.37 acres	0.00443%
(h) Luther Ray Address Unknown	0.002605 acres 1/143 of 0.37 acres	0.00443%
(i) Ocie Ray Heirs, Devisees, Successors or Assigns		
(i.1) Jerry Perkins 180 Perkins Hollow Road Swords Creek, VA 24649	0.000521 acres 1/715 of 0.37 acres	0.00089%
(i.2) Patty Honaker P.O. Box 1514 Honaker, VA 24260	0.000521 acres 1/715 of 0.37 acres	0.00089%
(i.3) Joyce Miller 574 Linkus Drive Lebanon, VA	0.000521 acres 1/715 of 0.37 acres	0.00089%
(i.4) Nadine Honaker P.O. Box 228M Honaker, VA 24260	0.000521 acres 1/715 of 0.37 acres	0.00089%
(i.5) Nola Miller P.O. Box 228 Honaker, VA 24260	0.000521 acres 1/715 of 0.37 acres	0.00089%
(j) Cordiva Ray Heirs, Devisees, Successors or Assigns		
(j.1) Thurman Ball 12325 Chip Ridge Drive Abingdon, VA 24210	0.000651 acres 1/572 of 0.37 acres	0.00111%
(j.2) Carl H. Ball Rt.3 Box 2660 Cedar Bluff, VA 24609	0.000651 acres 1/572 of 0.37 acres	0.00111%
(j.3) Opal Sargent 210 Varney Street Cedar Bluff, VA 24609	0.000651 acres 1/572 of 0.37 acres	0.00111%
(j.4) Clifford Reynolds 1911 9th Street Richlands, VA 24641	0.000651 acres 1/572 of 0.37 acres	0.00111%
(k) Ira Clarence Ray Heirs, Devisees, Successors or Assigns		
(k.1) Dottie Wingo Rt.3 Box 396 Cedar Bluff, VA 24609	0.000372 acres 1/1001 of 0.37 acres	0.00063%
(k.2) Sylvia Hall Rt.4 Box 531B North Tazewell, VA 24630	0.000372 acres 1/1001 of 0.37 acres	0.00063%

**Exhibit E**  
**Unit BA-119**  
**Docket #VGOB 05-1213-1543**  
**List of Conflicting Owners/Claimants that require escrow**  
**(58.74 Acre Unit)**

	Acres in Unit	Interest in Unit
(k.3) Dorothy Ray Rt.3 Box 3260 Cedar Bluff, VA 24609	0.000372 acres 1/1001 of 0.37 acres	0.00063%
(k.4) James Ray Rt.1 Box 348 Cedar Bluff, VA 24601	0.000372 acres 1/1001 of 0.37 acres	0.00063%
(k.5) Jeffery D. Ray Rt.3 Box 396 Cedar Bluff, VA 24601	0.000372 acres 1/1001 of 0.37 acres	0.00063%
(k.6) Frank Ray 26242 Sackamaxon Drive Sorrento, FL 32776	0.000372 acres 1/1001 of 0.37 acres	0.00063%
(k.7) Gerald E. Ray P.O. Box 1097 Raven, VA 24639	0.000372 acres 1/1001 of 0.37 acres	0.00063%
(l) Jiles Ray <i>Address Unknown</i>	0.002605 acres 1/143 of 0.37 acres	0.00443%
(m) Miles Ray Heirs, Devisees, Successors or Assigns		
(m.1) Gene Ray 579 Delmanor Road Conowingo, MD 21918	0.000868 acres 1/429 of 0.37 acres	0.00148%
(m.2) Mary Griffith Box 648 Swords Creek, VA 24649	0.000868 acres 1/429 of 0.37 acres	0.00148%
(m.3) Delvena Honaker Rt.2 Box 91 Honaker, VA 24260	0.000868 acres 1/429 of 0.37 acres	0.00148%
(3) William Preston Ray Heirs, Devisees, Successors or Assigns <i>Heirs &amp; Addresses Unknown</i>	0.033864 acres 1/11 of 0.37 acres	0.05765%
(4) Loucinda Catherine Ray Heirs, Devisees, Successors or Assigns <i>Heirs &amp; Addresses Unknown</i>	0.033864 acres 1/11 of 0.37 acres	0.05765%
(5) Mary Adaline Ray & Randolph Whited Heirs, Devisees, Successors or Assigns		
(a) Chester Whited <i>Address Unknown</i>	0.004233 acres 1/88 of 0.37 acres	0.00721%
(b) Stella Whited <i>Address Unknown</i>	0.004233 acres 1/88 of 0.37 acres	0.00721%
(c) Dailey Whited <i>Address Unknown</i>	0.004233 acres 1/88 of 0.37 acres	0.00721%
(d) Artemis Whited <i>Address Unknown</i>	0.004233 acres 1/88 of 0.37 acres	0.00721%
(e) Dexter Whited <i>Address Unknown</i>	0.004233 acres 1/88 of 0.37 acres	0.00721%

**Exhibit E**  
**Unit BA-119**  
**Docket #VGOB 05-1213-1543**  
**List of Conflicting Owners/Claimants that require escrow**  
**(58.74 Acre Unit)**

	Acres in Unit	Interest in Unit
(f) Cohan Whited <i>Address Unknown</i>	0.004233 acres 1/88 of 0.37 acres	0.00721%
(g) Minnie (Millie) Whited <i>Address Unknown</i>	0.004233 acres 1/88 of 0.37 acres	0.00721%
(h) Argie Whited <i>Address Unknown</i>	0.004233 acres 1/88 of 0.37 acres	0.00721%
(6) Martha Aloes & Elbert Ray Heirs, Devisees, Successors or Assigns		
(a) Leonard Ray <i>Address Unknown</i>	0.016932 acres 1/22 of 0.37 acres	0.02883%
(b) Lucy Ray <i>Address Unknown</i>	0.016932 acres 1/22 of 0.37 acres	0.02883%
(7) Rachel Emeline Ray Heirs, Devisees, Successors or Assigns <i>Heirs &amp; Addresses Unknown</i>	0.033864 acres 1/11 of 0.37 acres	0.05765%
(8) Eliza Virginia Ray Heirs, Devisees, Successors or Assigns <i>Heirs &amp; Addresses Unknown</i>	0.033864 acres 1/11 of 0.37 acres	0.05765%
(9) John Albert & Minnie Alice Ray Heirs, Devisees, Successors or Assigns		
(a) Margie Marie Ray <i>Address Unknown</i>	0.003386 acres 1/110 of 0.37 acres	0.00577%
(b) Claude Cecil Ray <i>Address Unknown</i>	0.003386 acres 1/110 of 0.37 acres	0.00577%
(c) Earl Andrew Ray Heirs, Devisees, Successors or Assigns <i>Address Unknown</i>		
(c.1) Wanda Rose Ray <i>Address Unknown</i>	0.000847 acres 1/440 of 0.37 acres	0.00144%
(c.2) Harold Cecil Ray <i>Address Unknown</i>	0.000847 acres 1/440 of 0.37 acres	0.00144%
(c.3) Phillip Edward Ray <i>Address Unknown</i>	0.000847 acres 1/440 of 0.37 acres	0.00144%
(c.4) Janet Elaine Ray Heirs, Devisees, Successors or Assigns <i>Address Unknown</i>	0.000847 acres 1/440 of 0.37 acres	0.00144%
(d) Edger Lee Ray <i>Address Unknown</i>	0.003386 acres 1/110 of 0.37 acres	0.00577%
(e) Clyde Elbert Ray Heirs, Devisees, Successors or Assigns <i>Address Unknown</i>		
(e.1) Roger Dean Ray <i>Address Unknown</i>	0.003386 acres 1/110 of 0.37 acres	0.00577%

Exhibit E  
Unit BA-119  
Docket #VGOB 05-1213-1543  
List of Conflicting Owners/Claimants that require escrow  
(58.74 Acre Unit)

	Acres in Unit	Interest in Unit
(f) Dewey Edward Ray Heirs, Devisees, Successors or Assigns <i>Address Unknown</i>		
(f.1) Charles Edward Ray <i>Address Unknown</i>	0.001693 acres 1/220 of 0.37 acres	0.00288%
(f.2) Sheridan Kaye Ray <i>Address Unknown</i>	0.001693 acres 1/220 of 0.37 acres	0.00288%
(g) Ben Franklin Ray Heirs, Devisees, Successors or Assigns <i>Address Unknown</i>		
(g.1) Ruthie Ray <i>Address Unknown</i>	0.003386 acres 1/110 of 0.37 acres	0.00577%
(h) Glen Albert Ray Heirs, Devisees, Successors or Assigns <i>Address Unknown</i>		
(h.1) Glen Albert Ray, Jr. <i>Address Unknown</i>	0.001693 acres 1/220 of 0.37 acres	0.00288%
(h.2) Elizabeth Ray <i>Address Unknown</i>	0.001693 acres 1/220 of 0.37 acres	0.00288%
(i) Hollis Ray <i>Address Unknown</i>	0.003386 acres 1/110 of 0.37 acres	0.00577%
(j) John Junior Ray <i>Address Unknown</i>	0.003386 acres 1/110 of 0.37 acres	0.00577%
(10) Marion & Mariah Ray Miller Heirs, Devisees, Successors or Assigns		
(a) Albert Miller <i>Address Unknown</i>	0.004838 acres 1/77 of 0.37 acres	0.00824%
(b) Nora Miller <i>Address Unknown</i>	0.004838 acres 1/77 of 0.37 acres	0.00824%
(c) Sherman Miller <i>Address Unknown</i>	0.004838 acres 1/77 of 0.37 acres	0.00824%
(d) Grace Miller <i>Address Unknown</i>	0.004838 acres 1/77 of 0.37 acres	0.00824%
(e) Alden Miller <i>Address Unknown</i>	0.004838 acres 1/77 of 0.37 acres	0.00824%
(f) Carl Miller <i>Address Unknown</i>	0.004838 acres 1/77 of 0.37 acres	0.00824%
(g) Dorothy Miller <i>Address Unknown</i>	0.004838 acres 1/77 of 0.37 acres	0.00824%
(11) Charley Ray Heirs, Devisees, Successors or Assigns <i>Heirs &amp; Addresses Unknown</i>	0.033864 acres 1/11 of 0.37 acres	0.05765%

- OR -



**Exhibit E  
Unit BA-119  
Docket #VGOB 05-1213-1543  
List of Conflicting Owners/Claimants that require escrow  
(58.74 Acre Unit)**

	<b>Acres in Unit</b>	<b>Interest in Unit</b>
(3) Silas Vance Heirs, Devisees, Successors or Assigns <i>Heirs &amp; Addresses Unknown</i>	0.37 acres 1/8 of 2.98 acres	0.63415%
<b>- OR -</b>		
(4) Commonwealth of Virginia Dept. of Transportation P.O. Box 1289 Bristol, VA 24203	0.37 acres 1/8 of 2.98 acres	0.63415%
<b>- OR -</b>		
(5) Frazier and Frances Newberry Heirs, Devisees, Successors or Assigns	0.37 acres 1/8 of 2.98 acres	0.63415%
(a) Steve Allen Short P.O. Box 63 Doran, VA 24612	<i>(Individual interest undetermined)</i>	
	<b>Acres</b>	2.9800
	<b>Percent</b>	5.0732%

**Tract #15, 0.70 acres**

***Escrow due to Title Conflict***

**COAL OWNERSHIP**

William R. McCall, et al. <i>(39-Acre Tract)</i>	0.70 acres	1.19169%
(1) William R. McCall, et al. <i>(39-Acre Tract)</i>	0.61 acres 7/8 of 0.70 acres	1.04273%
(a) William R. McCall P.O. Box 56 Bristol, VA 24203	0.04278 acres 11/180 of 0.61 acres	0.07283%
(b) Lee McCall Wampler 118 Jefferson Drive Bristol, VA 24202	0.04278 acres 11/180 of 0.61 acres	0.07283%
(c) George W. McCall, Jr. 210 Emily Lane Chapel Hill, NC 27516-4983	0.04278 acres 11/180 of 0.61 acres	0.07283%
(d) Julie Schieren Duff Box 390 La Quinta, CA 92253	0.02333 acres 1/30 of 0.61 acres	0.03972%
(e) George A. Schieren, III P.O. Box 3645 Boone, NC 28607	0.02333 acres 1/30 of 0.61 acres	0.03972%
(f) George McCall Britts Trust c/o Raymond E. Owens, Jr., Esquire Kennedy Covington Lobdell & Hickman, LLP 100 North Tryon Street, Suite 4200 Charlotte, NC 28202-4006	0.17500 acres 1/4 of 0.61 acres	0.29792%

Exhibit E  
Unit BA-119  
Docket #VGOB 05-1213-1543  
List of Conflicting Owners/Claimants that require escrow  
(58.74 Acre Unit)

	Acres in Unit	Interest in Unit
(g) Charles Henry Wilson, Jr. 7725 Hunters Ridge Drive Prince George, VA 23875	0.01823 acres 5/192 of 0.61 acres	0.03103%
(h) Amanda Jane Clifton 293 Bottom Road Raven, VA 24639	0.01823 acres 5/192 of 0.61 acres	0.03103%
(i) Betty J. Hull 5620 Blenna Court Dublin, VA 24084	0.01823 acres 5/192 of 0.61 acres	0.03103%
(j) Pearl Wilson Barker 1369 Gillespie Drive N Palm Harbor, FL 34683	0.00456 acres 5/768 of 0.61 acres	0.00776%
(k) Francis Wilson Cregar 755 Aylor Road Stephens City, VA 22655	0.00456 acres 5/768 of 0.61 acres	0.00776%
(l) George E. Wilson 5432 Trailwood Drive Charleston, SC 29418	0.00456 acres 5/768 of 0.61 acres	0.00776%
(m) Charles E. Wilson 1589 Holletts Corner Road Clayton, DE 19938	0.00456 acres 5/768 of 0.61 acres	0.00776%
(n) Robert Wilson Rt. 1 Box 239B Raven, VA 24639	0.00456 acres 5/768 of 0.61 acres	0.00776%
(o) Anita Lane 563 Foxfire Court Miboro, TN 37129	0.00228 acres 5/1536 of 0.61 acres	0.00388%
(p) Mildred J. (& Charles H.) Wilson 294 Bottom Road Raven, VA 24639	0.00228 acres 5/1536 of 0.61 acres	0.00388%
(q) David T. Wilson Rt. 1 Box 100D Prockit, VA 24323	0.00656 acres 3/320 of 0.61 acres	0.01117%
(r) William Glen Wilson 505 Rogers Court New Bern, NC 23562	0.00656 acres 3/320 of 0.61 acres	0.01117%
(s) Katherine W. Putney 820 North 12th Street Wytheville, VA 24382	0.00656 acres 3/320 of 0.61 acres	0.01117%
(t) Myrtle W. Hooker 5236 Rosecliff Avenue Roanoke, VA 24018	0.00656 acres 3/320 of 0.61 acres	0.01117%
(u) Richard T. Wilson P.O. Box 982 Grundy, VA 24614	0.00656 acres 3/320 of 0.61 acres	0.01117%
(v) Charles H. (& Mildred J.) Wilson 294 Bottom Road Raven, VA 24639	0.06016 acres 11/128 of 0.61 acres	0.10241%

Exhibit E  
Unit BA-119  
Docket #VGOB 05-1213-1543  
List of Conflicting Owners/Claimants that require escrow  
(58.74 Acre Unit)

	Acres in Unit	Interest in Unit
(w) Billy K. Keen P.O. Box 13 Swords Creek, VA 24649	0.00324 acres 1/216 of 0.61 acres	0.00552%
(x) Joyce Childress Rt.1 Box 369B Bluefield, VA 24605	0.00324 acres 1/216 of 0.61 acres	0.00552%
(y) Thomas W. Keen 1048 Briarwood Road Mansfield, OH 44907	0.00324 acres 1/216 of 0.61 acres	0.00552%
(z) Ben Eichelberger P.O. Box 180 Quinby, VA 23423	0.00025 acres 1/2808 of 0.61 acres	0.00042%
(aa) Ben Davis Eichelberger, III 213 Hickok St. Christiansburg, VA 24073	0.00017 acres 1/4212 of 0.61 acres	0.00028%
(bb) John Preston Eichelberger P.O. Box 217 Free Union, PA 22940	0.00017 acres 1/4212 of 0.61 acres	0.00028%
(cc) Sarah Boyd Tankersley 1761 Arborwood Drive Florence, KY 41042	0.00017 acres 1/4212 of 0.61 acres	0.00028%
(dd) Ella Mae Vandyke 544 Linkous Drive Lebanon, VA 24266	0.00075 acres 1/936 of 0.61 acres	0.00127%
(ee) Alfred Lee Keen P.O. Box 207 Cedar Bluff, VA 24609	0.00075 acres 1/936 of 0.61 acres	0.00127%
(ff) Robert Elden Keen 3585 Lynn Springs Rd. Swords Creek, VA 24649	0.00075 acres 1/936 of 0.61 acres	0.00127%
(gg) Eunice Beatrice Ray 579 Bell Manor Road Conowingo, MD 21918	0.00075 acres 1/936 of 0.61 acres	0.00127%
(hh) Oma Jane Ferebee 1221 Wales Road Kings Mountain, NC 28086	0.00075 acres 1/936 of 0.61 acres	0.00127%
(ii) Vernie Lewis Keen 972 Pigeon Ridge Road Crossville, TN 38555	0.00075 acres 1/936 of 0.61 acres	0.00127%
(jj) David Wylie Keen 236 Raven Ridge Raven, VA 24639	0.00075 acres 1/936 of 0.61 acres	0.00127%
(kk) Nell Fern Stallard PO Box 3298 Lebanon, VA 24266	0.00075 acres 1/936 of 0.61 acres	0.00127%
(ll) Nancy Carol Ball P.O. Box 1256 Honaker, VA 24260	0.00075 acres 1/936 of 0.61 acres	0.00127%

Exhibit E  
Unit BA-119  
Docket #VGOB 05-1213-1543  
List of Conflicting Owners/Claimants that require escrow  
(58.74 Acre Unit)

	Acres in Unit	Interest in Unit
(mm) Terry Linkous Keen Rt.1 Box 679 Swords Creek, VA 24649	0.00075 acres 1/936 of 0.61 acres	0.00127%
(nn) Harvey Douglas Keen Rt.1 Box 635 Swords Creek, VA 24649	0.00075 acres 1/936 of 0.61 acres	0.00127%
(oo) Howell Preston Keen 3389 Lynn Springs Rd. Swords Creek, VA 24649	0.00075 acres 1/936 of 0.61 acres	0.00127%
(pp) Betty Lou Meadows 1832-206 Ginger Cake Circle Rockhill, SC 29732	0.00097 acres 1/720 of 0.61 acres	0.00166%
(qq) Ronald Keene P.O. Box 16 Rockview, WV 24880	0.00097 acres 1/720 of 0.61 acres	0.00166%
(rr) Harley Keene 4956 Old Federal Road Chatsworth, GA 30705	0.00097 acres 1/720 of 0.61 acres	0.00166%
(ss) Mitchell Keene P.O. Box 160 Oceana, WV 24870	0.00097 acres 1/720 of 0.61 acres	0.00166%
(tt) James Keene P.O. Box 63 Fairdale, WV 25839	0.00097 acres 1/720 of 0.61 acres	0.00166%
(uu) Ada Ruth Byrd P.O. Box 714 Doran, VA 24612	0.00194 acres 1/360 of 0.61 acres	0.00331%
(vv) Virginia Spiva Heirs, Devises, Successors or Assigns		
(vv.1) Angela M. Thomas 2004 Clear Creek Rd Ellijay, GA 30536-7816	0.00525 acres 3/400 of 0.61 acres	0.0089%
(vv.2) Michael K. Spiva 319 N. Briar Ridge Woodstock, GA 30189	0.00525 acres 3/400 of 0.61 acres	0.0089%
(vv.3) Warren Kelvin Long PO Box 2236 Blairsville, GA 30514	0.00525 acres 3/400 of 0.61 acres	0.0089%
(ww) Alice Albert 152 Westfield Drive Rockingham, NC 28379	0.00194 acres 1/360 of 0.61 acres	0.00331%
(xx) Danny Keen 48 Daisy Lane Swords Creek, VA 24649	0.00194 acres 1/360 of 0.61 acres	0.00331%
(yy) Raymond Slate 1829 Lynn Springs Rd. Swords Creek, VA 24649	0.00049 acres 1/1440 of 0.61 acres	0.00083%

Exhibit E  
Unit BA-119  
Docket #VGOB 05-1213-1543  
List of Conflicting Owners/Claimants that require escrow  
(58.74 Acre Unit)

	Acres in Unit	Interest In Unit
(zz) Jeffery Slate Rt.1 Box 229A Swords Creek, VA 24649	0.00049 acres 1/1440 of 0.61 acres	0.00083%
(ab) Shelia Slate Lofton HC69 Box 1828 White Sulphur Springs, WV 24986	0.00049 acres 1/1440 of 0.61 acres	0.00083%
(ac) Jackie Slate 401 Crockett Street Bristol, VA 24201	0.00049 acres 1/1440 of 0.61 acres	0.00083%
(ad) John B. Keen P.O. Box 15 Pounding Mill, VA 24637	0.00097 acres 1/720 of 0.61 acres	0.00166%
(ae) Francis Gaynell Street P.O. Box 506 Honaker, VA 24260	0.00097 acres 1/720 of 0.61 acres	0.00166%
(af) Lydia Jane Honaker P.O. Box 64 Swords Creek, VA 24649	0.00097 acres 1/720 of 0.61 acres	0.00166%
(ag) Stanley E. Keen 2271 Lynn Springs Rd Swords Creek, VA 24649	0.00097 acres 1/720 of 0.61 acres	0.00166%
(ah) Thomas Dean Keen PO Box 372 Swords Creek, VA 24649	0.00097 acres 1/720 of 0.61 acres	0.00166%
(ai) Annis Roten 270 Bethel Road Oxford, PA 19363	0.00194 acres 1/360 of 0.61 acres	0.00331%
(aj) Lois Briggs 345 Carnation Drive New Providence, PA 17650	0.00194 acres 1/360 of 0.61 acres	0.00331%
(ak) Helen Myers 2758 Augustine Herman Highway Chesapeake City, MD	0.00194 acres 1/360 of 0.61 acres	0.00331%
(al) Arvil C. Miller 2420 Baltimore Pike Oxford, PA 19363	0.00194 acres 1/360 of 0.61 acres	0.00331%
(am) Hubert D. Miller 785 Odessa Road Middletown, DE 19708	0.00194 acres 1/360 of 0.61 acres	0.00331%
(an) Jessie Mildred Ward P.O. Box 244 Raven, VA 24639	0.00088 acres 1/792 of 0.61 acres	0.00150%
(ao) Paul B. Keen P.O. Box 72 Swords Creek, VA 24649	0.03801 acres 43/792 of 0.61 acres	0.06470%

**Note: The ownership of the remaining 1/8 interest has conflicting titles.**

**Exhibit E**  
**Unit BA-119**  
**Docket #VGOB 05-1213-1543**  
**List of Conflicting Owners/Claimants that require escrow**  
**(58.74 Acre Unit)**

	Acres in Unit	Interest in Unit
(1) John W. and Alifair Keen Heirs, Devisees, Successors or Assigns, et al.	0.09 acres 1/8 of 0.70 acres	0.14896%
(a) Billy K. Keen P.O. Box 13 Swords Creek, VA 24649	0.003281 acres 3/80 of 0.09 acres	0.00559%
(b) Thomas W. Keen 1048 Briarwood Road Mansfield, OH 44907	0.003281 acres 3/80 of 0.09 acres	0.00559%
(c) Joyce Childress Rt.1 Box 369B Bluefield, VA 24605	0.003281 acres 3/80 of 0.09 acres	0.00559%
(d) Ben Eichelberger P.O. Box 180 Quinby, VA 23423	0.000673 acres 1/130 of 0.09 acres	0.00115%
(e) Nancy Carol Ball P.O. Box 1256 Honaker, VA 24260	0.000757 acres 2/231 of 0.09 acres	0.00129%
(f) Nell Fern Stallard PO Box 3298 Lebanon, VA 24266	0.000757 acres 2/231 of 0.09 acres	0.00129%
(g) David Wylie Keen 236 Raven Ridge Raven, VA 24639	0.000757 acres 2/231 of 0.09 acres	0.00129%
(h) Vernie Lewis Keen 972 Pigeon Ridge Road Crossville, TN 38555	0.000757 acres 2/231 of 0.09 acres	0.00129%
(i) Howell Preston Keen 3389 Lynn Springs Rd. Swords Creek, VA 24649	0.000757 acres 2/231 of 0.09 acres	0.00129%
(j) Harvey Douglas Keen Rt.1 Box 635 Swords Creek, VA 24649	0.000757 acres 2/231 of 0.09 acres	0.00129%
(k) Terry Linkous Keen Rt.1 Box 679 Swords Creek, VA 24649	0.000758 acres 2/231 of 0.09 acres	0.00129%
(l) Oma Jane Ferebee 1221 Wales Road Kings Mountain, NC 28086	0.000757 acres 2/231 of 0.09 acres	0.00129%
(m) Eunice Beatrice Ray 579 Bell Manor Road Conowingo, MD 21918	0.000758 acres 2/231 of 0.09 acres	0.00129%
(n) Robert Eiden Keen 3585 Lynn Springs Rd. Swords Creek, VA 24649	0.000758 acres 2/231 of 0.09 acres	0.00129%
(o) Alfred Lee Keen P.O. Box 207 Cedar Bluff, VA 24609	0.000758 acres 2/231 of 0.09 acres	0.00129%

Exhibit E  
Unit BA-119  
Docket #VGOB 05-1213-1543  
List of Conflicting Owners/Claimants that require escrow  
(58.74 Acre Unit)

	Acres in Unit	Interest in Unit
(p) Ella Mae Vandyke 544 Linkous Drive Lebanon, VA 24266	0.000758 acres 2/231 of 0.09 acres	0.00129%
(q) Virginia Spiva 328 Martin Court Marietta, GA 30060	0.001969 acres 9/400 of 0.09 acres	0.00335%
(r) Alice Albert 152 Westfield Drive Rockingham, NC 28379	0.001969 acres 9/400 of 0.09 acres	0.00335%
(s) Ada Ruth Byrd P.O. Box 714 Doran, VA 24612	0.001969 acres 9/400 of 0.09 acres	0.00335%
(t) Danny Keen 48 Daisy Lane Swords Creek, VA 24649	0.001969 acres 9/400 of 0.09 acres	0.00335%
(u) Raymond Slate 1829 Lynn Springs Rd. Swords Creek, VA 24649	0.000492 acres 4/711 of 0.09 acres	0.00084%
(v) Jeffery Slate Rt. 1 Box 229A Swords Creek, VA 24649	0.000492 acres 4/711 of 0.09 acres	0.00084%
(w) Shelia Slate Lofton HC69 Box 1828 White Sulphur Springs, WV 24986	0.000492 acres 4/711 of 0.09 acres	0.00084%
(x) Jackie Slate 401 Crockett Street Bristol, VA 24201	0.000492 acres 4/711 of 0.09 acres	0.00084%
(y) Annis Roten 270 Bethel Road Oxford, PA 19363	0.001969 acres 9/400 of 0.09 acres	0.00335%
(z) Arvil C. Miller 2420 Baltimore Pike Oxford, PA 19363	0.001969 acres 9/400 of 0.09 acres	0.00335%
(aa) Helen Myers 2758 Augustine Herman Highway Chesapeake City, MD	0.001969 acres 9/400 of 0.09 acres	0.00335%
(bb) Hubert D. Miller 785 Odessa Road Middletown, DE 19708	0.001969 acres 9/400 of 0.09 acres	0.00335%
(cc) Lois Briggs 345 Carnation Drive New Providence, PA 17650	0.001969 acres 9/400 of 0.09 acres	0.00335%
(dd) Jessie Mildred Ward P.O. Box 244 Raven, VA 24639	0.000597 acres 3/440 of 0.09 acres	0.00102%
(ee) Paul B. Keen P.O. Box 72 Swords Creek, VA 24649	0.045341 acres 57/110 of 0.09 acres	0.07719%

**Exhibit E**  
**Unit BA-119**  
**Docket #VGOB 05-1213-1543**  
**List of Conflicting Owners/Claimants that require escrow**  
**(58.74 Acre Unit)**

	Acres in Unit	Interest in Unit
(ff) Ben Davis Eichelberger, III 213 Hickok St. Christiansburg, VA 24073	0.000028 acres 3/9346 of 0.09 acres	0.00005%
(gg) John Preston Eichelberger P.O. Box 217 Free Union, PA 22940	0.000028 acres 3/9346 of 0.09 acres	0.00005%
(hh) Sarah Boyd Tankersley 1761 Arborwood Drive Florence, KY 41042	0.000028 acres 3/9346 of 0.09 acres	0.00005%
(ii) Betty Lou Meadows 1832-206 Ginger Cake Circle Rockhill, SC 29732	0.000219 acres 1/400 of 0.09 acres	0.00037%
(jj) Ronald Keene P.O. Box 16 Rockview, WV 24880	0.000219 acres 1/400 of 0.09 acres	0.00037%
(kk) Harley Keene 4956 Old Federal Road Chatsworth, GA 30705	0.000219 acres 1/400 of 0.09 acres	0.00037%
(ll) Mitchell Keene P.O. Box 160 Oceana, WV 24870	0.000219 acres 1/400 of 0.09 acres	0.00037%
(mm) James Keene P.O. Box 63 Fairdale, WV 25839	0.000219 acres 1/400 of 0.09 acres	0.00037%
(nn) Thomas Dean Keen PO Box 372 Swords Creek, VA 24649	0.000219 acres 1/400 of 0.09 acres	0.00037%
(oo) John B. Keen P.O. Box 15 Pounding Mill, VA 24637	0.000219 acres 1/400 of 0.09 acres	0.00037%
(pp) Stanley E. Keen 2271 Lynn Springs Rd Swords Creek, VA 24649	0.000219 acres 1/400 of 0.09 acres	0.00037%
(qq) Francis Gaynell Street P.O. Box 506 Honaker, VA 24260	0.000219 acres 1/400 of 0.09 acres	0.00037%
(rr) Lydla Jane Honaker P.O. Box 64 Swords Creek, VA 24649	0.000219 acres 1/400 of 0.09 acres	0.00037%
(2) Shadrick & Della Ray Heirs, Devisees, Successors or Assigns	0.09 acres 1/8 of 0.70 acres	0.14896%
(1) Cosby June Ray Heirs, Devisees, Successors or Assigns		
(a) Adis Ray Address Unknown	0.000723 acres 1/121 of 0.09 acres	0.00123%
(b) Allie Ray Address Unknown	0.000723 acres 1/121 of 0.09 acres	0.00123%



**Exhibit E  
Unit BA-119  
Docket #VGOB 05-1213-1543  
List of Conflicting Owners/Claimants that require escrow  
(58.74 Acre Unit)**

	Acres in Unit	Interest In Unit
(c) Woodrow Ray Heirs, Devisees, Successors or Assigns		
(c.1) Helen Ray <i>Address Unknown</i>	0.000121 acres 1/726 of 0.09 acres	0.00021%
(c.2) Dorothy Ray Rt.3 Box 3260 Cedar Bluff, VA 24609	0.000121 acres 1/726 of 0.09 acres	0.00021%
(c.3) Earline Ray <i>Address Unknown</i>	0.000121 acres 1/726 of 0.09 acres	0.00021%
(c.4) Billie Jean Ray <i>Address Unknown</i>	0.000121 acres 1/726 of 0.09 acres	0.00021%
(c.5) Bernice Ray <i>Address Unknown</i>	0.000121 acres 1/726 of 0.09 acres	0.00021%
(c.6) Danny Lynn Ray <i>Address Unknown</i>	0.000121 acres 1/726 of 0.09 acres	0.00021%
(d) Tom Ray <i>Address Unknown</i>	0.000723 acres 1/121 of 0.09 acres	0.00123%
(e) Burke Ray <i>Address Unknown</i>	0.000723 acres 1/121 of 0.09 acres	0.00123%
(f) Shade W. Ray <i>Address Unknown</i>	0.000723 acres 1/121 of 0.09 acres	0.00123%
(g) Jonas Ray <i>Address Unknown</i>	0.000723 acres 1/121 of 0.09 acres	0.00123%
(h) Cynthia Ray <i>Address Unknown</i>	0.000723 acres 1/121 of 0.09 acres	0.00123%
(i) Delila Ray <i>Address Unknown</i>	0.000723 acres 1/121 of 0.09 acres	0.00123%
(j) Abraham L. Ray <i>Address Unknown</i>	0.000723 acres 1/121 of 0.09 acres	0.00123%
(k) Yuland Ray <i>Address Unknown</i>	0.000723 acres 1/121 of 0.09 acres	0.00123%
(2) Silas Ray Heirs, Devisees, Successors or Assigns		
(a) Charley (Charles) Ray <i>Address Unknown</i>	0.000612 acres 1/143 of 0.09 acres	0.00104%
(b) John Westley Ray Heirs, Devisees, Successors or Assigns		
(b.1) Nora Ball <i>Address Unknown</i>	0.000102 acres 1/858 of 0.09 acres	0.00017%
(b.2) Wilson H. Ray <i>Address Unknown</i>	0.000102 acres 1/858 of 0.09 acres	0.00017%
(b.3) Raymond Theodore Ray <i>Address Unknown</i>	0.000102 acres 1/858 of 0.09 acres	0.00017%

Exhibit E  
Unit BA-119  
Docket #VGOB 05-1213-1543  
List of Conflicting Owners/Claimants that require escrow  
(58.74 Acre Unit)

	Acres in Unit	Interest in Unit
(b.4) Wesley Thurl Ray <i>Address Unknown</i>	0.000102 acres 1/858 of 0.09 acres	0.00017%
(b.5) Bobby Ray 903 Colbert Avenue Pensacola, FL 32507-1717	0.000102 acres 1/858 of 0.09 acres	0.00017%
(b.6) Ruth Ray <i>Address Unknown</i>	0.000102 acres 1/858 of 0.09 acres	0.00017%
(c) Eliza Ray Heirs, Devisees, Successors or Assigns		
(c.1) Clarence Hubbard P.O. Box 164 Swords Creek, VA 24649	0.000153 acres 1/572 of 0.09 acres	0.00026%
(c.2) Larkin C. A. Hubbard P.O. Box 106 Swords Creek, VA 24649	0.000153 acres 1/572 of 0.09 acres	0.00026%
(c.3) Gladys Hubbard RR1 Box 213 Tazewell, VA 24651	0.000153 acres 1/572 of 0.09 acres	0.00026%
(c.4) Luther Ray Heirs, Devisees, Successor or Assigns		
(c.4.1) Danny Hubbard 902 Lynn Springs Rd. Swords Creek, VA 24649	0.000076 acres 1/1144 of 0.09 acres	0.00013%
(c.4.2) Roger Hubbard Rt.1 Box 136A Swords Creek, VA 24649	0.000076 acres 1/1144 of 0.09 acres	0.00013%
(d) Ezry Ray <i>Address Unknown</i>	0.000612 acres 1/143 of 0.09 acres	0.00104%
(e) Rovy Ray <i>Address Unknown</i>	0.000612 acres 1/143 of 0.09 acres	0.00104%
(f) Corbett Ray <i>Address Unknown</i>	0.000612 acres 1/143 of 0.09 acres	0.00104%
(g) Roy Burke Ray <i>Address Unknown</i>	0.000612 acres 1/143 of 0.09 acres	0.00104%
(h) Luther Ray <i>Address Unknown</i>	0.000612 acres 1/143 of 0.09 acres	0.00104%
(i) Ocie Ray Heirs, Devisees, Successors or Assigns		
(i.1) Jerry Perkins 180 Perkins Hollow Road Swords Creek, VA 24649	0.000122 acres 1/715 of 0.09 acres	0.00021%
(i.2) Patty Honaker P.O. Box 1514 Honaker, VA 24260	0.000122 acres 1/715 of 0.09 acres	0.00021%

Exhibit E  
Unit BA-119  
Docket #VGOB 05-1213-1543  
List of Conflicting Owners/Claimants that require escrow  
(58.74 Acre Unit)

	Acres in Unit	Interest in Unit
(i.3) Joyce Miller 574 Linkus Drive Lebanon, VA	0.000122 acres 1/715 of 0.09 acres	0.00021%
(i.4) Nadine Honaker P.O. Box 228M Honaker, VA 24260	0.000122 acres 1/715 of 0.09 acres	0.00021%
(i.5) Nola Miller P.O. Box 228 Honaker, VA 24260	0.000122 acres 1/715 of 0.09 acres	0.00021%
(j) Cordiva Ray Heirs, Devisees, Successors or Assigns		
(j.1) Thurman Ball 12325 Chip Ridge Drive Abingdon, VA 24210	0.000153 acres 1/572 of 0.09 acres	0.00026%
(j.2) Carl H. Ball Rt.3 Box 2660 Cedar Bluff, VA 24609	0.000153 acres 1/572 of 0.09 acres	0.00026%
(j.3) Opal Sargent 210 Varney Street Cedar Bluff, VA 24609	0.000153 acres 1/572 of 0.09 acres	0.00026%
(j.4) Clifford Reynolds 1911 9th Street Richlands, VA 24641	0.000153 acres 1/572 of 0.09 acres	0.00026%
(k) Ira Clarence Ray Heirs, Devisees, Successors or Assigns		
(k.1) Dottie Wingo Rt.3 Box 396 Cedar Bluff, VA 24609	0.000087 acres 1/1001 of 0.09 acres	0.00015%
(k.2) Sylvia Hall Rt.4 Box 531B North Tazewell, VA 24630	0.000087 acres 1/1001 of 0.09 acres	0.00015%
(k.3) Dorothy Ray Rt.3 Box 3260 Cedar Bluff, VA 24609	0.000087 acres 1/1001 of 0.09 acres	0.00015%
(k.4) James Ray Rt.1 Box 348 Cedar Bluff, VA 24601	0.000087 acres 1/1001 of 0.09 acres	0.00015%
(k.5) Jeffery D. Ray Rt.3 Box 396 Cedar Bluff, VA 24601	0.000087 acres 1/1001 of 0.09 acres	0.00015%
(k.6) Frank Ray 26242 Sackamaxon Drive Sorrento, FL 32776	0.000087 acres 1/1001 of 0.09 acres	0.00015%
(k.7) Gerald E. Ray P.O. Box 1097 Raven, VA 24639	0.000087 acres 1/1001 of 0.09 acres	0.00015%
(l) Jiles Ray Address Unknown	0.000612 acres 1/143 of 0.09 acres	0.00104%

Exhibit E  
Unit BA-119  
Docket #VGOB 05-1213-1543  
List of Conflicting Owners/Claimants that require escrow  
(58.74 Acre Unit)

	Acres in Unit	Interest in Unit
(m) Miles Ray Heirs, Devisees, Successors or Assigns		
(m.1) Gene Ray 579 Delmanor Road Conowingo, MD 21918	0.000204 acres 1/429 of 0.09 acres	0.00035%
(m.2) Mary Griffith Box 648 Swords Creek, VA 24649	0.000204 acres 1/429 of 0.09 acres	0.00035%
(m.3) Delvena Honaker RL2 Box 91 Honaker, VA 24260	0.000204 acres 1/429 of 0.09 acres	0.00035%
(3) William Preston Ray Heirs, Devisees, Successors or Assigns <i>Heirs &amp; Addresses Unknown</i>	0.007955 acres 1/11 of 0.09 acres	0.01354%
(4) Loucinda Catherine Ray Heirs, Devisees, Successors or Assigns <i>Heirs &amp; Addresses Unknown</i>	0.007955 acres 1/11 of 0.09 acres	0.01354%
(5) Mary Adaline Ray & Randolph Whited Heirs, Devisees, Successors or Assigns		
(a) Chester Whited <i>Address Unknown</i>	0.000994 acres 1/88 of 0.09 acres	0.00169%
(b) Stella Whited <i>Address Unknown</i>	0.000994 acres 1/88 of 0.09 acres	0.00169%
(c) Dailey Whited <i>Address Unknown</i>	0.000994 acres 1/88 of 0.09 acres	0.00169%
(d) Artemis Whited <i>Address Unknown</i>	0.000994 acres 1/88 of 0.09 acres	0.00169%
(e) Dexter Whited <i>Address Unknown</i>	0.000994 acres 1/88 of 0.09 acres	0.00169%
(f) Cohan Whited <i>Address Unknown</i>	0.000994 acres 1/88 of 0.09 acres	0.00169%
(g) Minnie (Millie) Whited <i>Address Unknown</i>	0.000994 acres 1/88 of 0.09 acres	0.00169%
(h) Argie Whited <i>Address Unknown</i>	0.000994 acres 1/88 of 0.09 acres	0.00169%
(6) Martha Aloes & Elbert Ray Heirs, Devisees, Successors or Assigns		
(a) Leonard Ray <i>Address Unknown</i>	0.003977 acres 1/22 of 0.09 acres	0.00677%
(b) Lucy Ray <i>Address Unknown</i>	0.003977 acres 1/22 of 0.09 acres	0.00677%
(7) Rachel Emeline Ray Heirs, Devisees, Successors or Assigns <i>Heirs &amp; Addresses Unknown</i>	0.007955 acres 1/11 of 0.09 acres	0.01354%

Exhibit E  
Unit BA-119  
Docket #VGOB 05-1213-1543  
List of Conflicting Owners/Claimants that require escrow  
(58.74 Acre Unit)

	Acres in Unit	Interest in Unit
(8) Eliza Virginia Ray Heirs, Devisees, Successors or Assigns <i>Heirs &amp; Addresses Unknown</i>	0.007955 acres 1/11 of 0.09 acres	0.01354%
(9) John Albert & Minnie Alice Ray Heirs, Devisees, Successors or Assigns		
(a) Margie Marie Ray <i>Address Unknown</i>	0.000795 acres 1/110 of 0.09 acres	0.00135%
(b) Claude Cecil Ray <i>Address Unknown</i>	0.000795 acres 1/110 of 0.09 acres	0.00135%
(c) Earl Andrew Ray Heirs, Devisees, Successors or Assigns <i>Address Unknown</i>		
(c.1) Wanda Rose Ray <i>Address Unknown</i>	0.000199 acres 1/440 of 0.09 acres	0.00034%
(c.2) Harold Cecil Ray <i>Address Unknown</i>	0.000199 acres 1/440 of 0.09 acres	0.00034%
(c.3) Phillip Edward Ray <i>Address Unknown</i>	0.000199 acres 1/440 of 0.09 acres	0.00034%
(c.4) Janet Elaine Ray Heirs, Devisees, Successors or Assigns <i>Address Unknown</i>	0.000199 acres 1/440 of 0.09 acres	0.00034%
(d) Edger Lee Ray <i>Address Unknown</i>	0.000795 acres 1/110 of 0.09 acres	0.00135%
(e) Clyde Elbert Ray Heirs, Devisees, Successors or Assigns <i>Address Unknown</i>		
(e.1) Roger Dean Ray <i>Address Unknown</i>	0.000795 acres 1/110 of 0.09 acres	0.00135%
(f) Dewey Edward Ray Heirs, Devisees, Successors or Assigns <i>Address Unknown</i>		
(f.1) Charles Edward Ray <i>Address Unknown</i>	0.000398 acres 1/220 of 0.09 acres	0.00068%
(f.2) Sheridan Kaye Ray <i>Address Unknown</i>	0.000398 acres 1/220 of 0.09 acres	0.00068%
(g) Ben Franklin Ray Heirs, Devisees, Successors or Assigns <i>Address Unknown</i>		
(g.1) Ruthie Ray <i>Address Unknown</i>	0.000795 acres 1/110 of 0.09 acres	0.00135%
(h) Glen Albert Ray Heirs, Devisees, Successors or Assigns <i>Address Unknown</i>		
(h.1) Glen Albert Ray, Jr. <i>Address Unknown</i>	0.000398 acres 1/220 of 0.09 acres	0.00068%

**Exhibit E**  
**Unit BA-119**  
**Docket #VGOB 05-1213-1543**  
**List of Conflicting Owners/Claimants that require escrow**  
**(58.74 Acre Unit)**

	Acres in Unit	Interest in Unit
(h.2) Elizabeth Ray <i>Address Unknown</i>	0.000398 acres 1/220 of 0.09 acres	0.00068%
(i) Hollis Ray <i>Address Unknown</i>	0.000795 acres 1/110 of 0.09 acres	0.00135%
(j) John Junior Ray <i>Address Unknown</i>	0.000795 acres 1/110 of 0.09 acres	0.00135%
(10) Marion & Mariah Ray Miller Heirs, Devisees, Successors or Assigns		
(a) Albert Miller <i>Address Unknown</i>	0.001136 acres 1/77 of 0.09 acres	0.00193%
(b) Nora Miller <i>Address Unknown</i>	0.001136 acres 1/77 of 0.09 acres	0.00193%
(c) Sherman Miller <i>Address Unknown</i>	0.001136 acres 1/77 of 0.09 acres	0.00193%
(d) Grace Miller <i>Address Unknown</i>	0.001136 acres 1/77 of 0.09 acres	0.00193%
(e) Alden Miller <i>Address Unknown</i>	0.001136 acres 1/77 of 0.09 acres	0.00193%
(f) Carl Miller <i>Address Unknown</i>	0.001136 acres 1/77 of 0.09 acres	0.00193%
(g) Dorothy Miller <i>Address Unknown</i>	0.001136 acres 1/77 of 0.09 acres	0.00193%
(11) Charley Ray Heirs, Devisees, Successors or Assigns <i>Heirs &amp; Addresses Unknown</i>	0.007955 acres 1/11 of 0.09 acres	0.01354%
- OR -		
(3) Silas Vance Heirs, Devisees, Successors or Assigns <i>Heirs &amp; Addresses Unknown</i>	0.09 acres 1/8 of 0.70 acres	0.14896%
- OR -		
(4) Commonwealth of Virginia Dept. of Transportation P.O. Box 1289 Bristol, VA 24203	0.09 acres 1/8 of 0.70 acres	0.14896%
- OR -		
(5) Frazier and Frances Newberry Heirs, Devisees, Successors or Assigns	0.09 acres 1/8 of 0.70 acres	0.14896%
(a) Steve Allen Short P.O. Box 63 Doran, VA 24612	<i>(Individual interest undetermined)</i>	

Exhibit E  
Unit BA-119  
Docket #VGOB 05-1213-1543  
List of Conflicting Owners/Claimants that require escrow  
(58.74 Acre Unit)

	Acres in Unit	Interest in Unit
<b><u>OIL &amp; GAS OWNERSHIP</u></b>		
William R. McCall, et al. (39-Acre Tract)	0.70 acres	1.19169%
(1) William R. McCall, et al. (39-Acre Tract)	0.61 acres 7/8 of 0.70 acres	1.04273%
(a) William R. McCall P.O. Box 56 Bristol, VA 24203	0.04278 acres 11/180 of 0.61 acres	0.07283%
(b) Lee McCall Wampler 118 Jefferson Drive Bristol, VA 24202	0.04278 acres 11/180 of 0.61 acres	0.07283%
(c) George W. McCall, Jr. 210 Emily Lane Chapel Hill, NC 27516-4983	0.04278 acres 11/180 of 0.61 acres	0.07283%
(d) Julie Schieren Duff Box 390 La Quinta, CA 92253	0.02333 acres 1/30 of 0.61 acres	0.03972%
(e) George A. Schieren, III P.O. Box 3645 Boone, NC 28607	0.02333 acres 1/30 of 0.61 acres	0.03972%
(f) George McCall Britts Trust c/o Raymond E. Owens, Jr., Esquire Kennedy Covington Lobdell & Hickman, LLP 100 North Tryon Street, Suite 4200 Charlotte, NC 28202-4006	0.17500 acres 1/4 of 0.61 acres	0.29792%
(g) Charles Henry Wilson, Jr. 7725 Hunters Ridge Drive Prince George, VA 23875	0.01823 acres 5/192 of 0.61 acres	0.03103%
(h) Amanda Jane Clifton 293 Bottom Road Raven, VA 24639	0.01823 acres 5/192 of 0.61 acres	0.03103%
(i) Betty J. Hull 5620 Blenna Court Dublin, VA 24084	0.01823 acres 5/192 of 0.61 acres	0.03103%
(j) Pearl Wilson Barker 1369 Gillespie Drive N Palm Harbor, FL 34683	0.00456 acres 5/768 of 0.61 acres	0.00776%
(k) Francis Wilson Cregar 755 Aylor Road Stephens City, VA 22655	0.00456 acres 5/768 of 0.61 acres	0.00776%
(l) George E. Wilson 5432 Trailwood Drive Charleston, SC 29418	0.00456 acres 5/768 of 0.61 acres	0.00776%
(m) Charles E. Wilson 1589 Holletts Corner Road Clayton, DE 19938	0.00456 acres 5/768 of 0.61 acres	0.00776%

Exhibit E  
Unit BA-119  
Docket #VGOB 05-1213-1543  
List of Conflicting Owners/Claimants that require escrow  
(58.74 Acre Unit)

	Acres in Unit	Interest in Unit
(n) Robert Wilson Rt.1 Box 239B Raven, VA 24639	0.00456 acres 5/768 of 0.61 acres	0.00776%
(o) Anita Lane 563 Foxfire Court Miboro, TN 37129	0.00228 acres 5/1536 of 0.61 acres	0.00388%
(p) Mildred J. (& Charles H.) Wilson 294 Bottom Road Raven, VA 24639	0.00228 acres 5/1536 of 0.61 acres	0.00388%
(q) David T. Wilson Rt.1 Box 100D Prockit, VA 24323	0.00656 acres 3/320 of 0.61 acres	0.01117%
(r) William Glen Wilson 505 Rogers Court New Bern, NC 23562	0.00656 acres 3/320 of 0.61 acres	0.01117%
(s) Katherine W. Putney 820 North 12th Street Wytheville, VA 24382	0.00656 acres 3/320 of 0.61 acres	0.01117%
(t) Myrtle W. Hooker 5236 Rosecliff Avenue Roanoke, VA 24018	0.00656 acres 3/320 of 0.61 acres	0.01117%
(u) Richard T. Wilson P.O. Box 982 Grundy, VA 24614	0.00656 acres 3/320 of 0.61 acres	0.01117%
(v) Charles H. (& Mildred J.) Wilson 294 Bottom Road Raven, VA 24639	0.06016 acres 11/128 of 0.61 acres	0.10241%
(w) Billy K. Keen P.O. Box 13 Swords Creek, VA 24649	0.00324 acres 1/216 of 0.61 acres	0.00552%
(x) Joyce Childress Rt.1 Box 369B Bluefield, VA 24605	0.00324 acres 1/216 of 0.61 acres	0.00552%
(y) Thomas W. Keen 1048 Briarwood Road Mansfield, OH 44907	0.00324 acres 1/216 of 0.61 acres	0.00552%
(z) Ben Eichelberger P.O. Box 180 Quinby, VA 23423	0.00025 acres 1/2808 of 0.61 acres	0.00042%
(aa) Ben Davis Eichelberger, III 213 Hickok St. Christiansburg, VA 24073	0.00017 acres 1/4212 of 0.61 acres	0.00028%
(bb) John Preston Eichelberger P.O. Box 217 Free Union, PA 22940	0.00017 acres 1/4212 of 0.61 acres	0.00028%
(cc) Sarah Boyd Tankersley 1761 Arborwood Drive Florence, KY 41042	0.00017 acres 1/4212 of 0.61 acres	0.00028%



**Exhibit E**  
**Unit BA-119**  
**Docket #VGOB 05-1213-1543**  
**List of Conflicting Owners/Claimants that require escrow**  
**(58.74 Acre Unit)**

	Acres in Unit	Interest in Unit
(dd) Ella Mae Vandyke 544 Linkous Drive Lebanon, VA 24266	0.00075 acres 1/936 of 0.61 acres	0.00127%
(ee) Alfred Lee Keen P.O. Box 207 Cedar Bluff, VA 24609	0.00075 acres 1/936 of 0.61 acres	0.00127%
(ff) Robert Elden Keen 3585 Lynn Springs Rd. Swords Creek, VA 24649	0.00075 acres 1/936 of 0.61 acres	0.00127%
(gg) Eunice Beatrice Ray 579 Bell Manor Road Conowingo, MD 21918	0.00075 acres 1/936 of 0.61 acres	0.00127%
(hh) Oma Jane Ferebee 1221 Wales Road Kings Mountain, NC 28086	0.00075 acres 1/936 of 0.61 acres	0.00127%
(ii) Vernie Lewis Keen 972 Pigeon Ridge Road Crossville, TN 38555	0.00075 acres 1/936 of 0.61 acres	0.00127%
(jj) David Wylie Keen 236 Raven Ridge Raven, VA 24639	0.00075 acres 1/936 of 0.61 acres	0.00127%
(kk) Nell Fern Stallard PO Box 3298 Lebanon, VA 24266	0.00075 acres 1/936 of 0.61 acres	0.00127%
(ll) Nancy Carol Ball P.O. Box 1256 Honaker, VA 24260	0.00075 acres 1/936 of 0.61 acres	0.00127%
(mm) Terry Linkous Keen Rt.1 Box 679 Swords Creek, VA 24649	0.00075 acres 1/936 of 0.61 acres	0.00127%
(nn) Harvey Douglas Keen Rt.1 Box 635 Swords Creek, VA 24649	0.00075 acres 1/936 of 0.61 acres	0.00127%
(oo) Howell Preston Keen 3389 Lynn Springs Rd. Swords Creek, VA 24649	0.00075 acres 1/936 of 0.61 acres	0.00127%
(pp) Betty Lou Meadows 1832-206 Ginger Cake Circle Rockhill, SC 29732	0.00097 acres 1/720 of 0.61 acres	0.00166%
(qq) Ronald Keene P.O. Box 16 Rockview, WV 24880	0.00097 acres 1/720 of 0.61 acres	0.00166%
(rr) Harley Keene 4956 Old Federal Road Chatsworth, GA 30705	0.00097 acres 1/720 of 0.61 acres	0.00166%
(ss) Mitchell Keene P.O. Box 160 Oceana, WV 24870	0.00097 acres 1/720 of 0.61 acres	0.00166%

**Exhibit E**  
**Unit BA-119**  
**Docket #VGOB 05-1213-1543**  
**List of Conflicting Owners/Claimants that require escrow**  
**(58.74 Acre Unit)**

	Acres in Unit	Interest in Unit
(tt) James Keene P.O. Box 63 Fairdale, WV 25839	0.00097 acres 1/720 of 0.61 acres	0.00166%
(uu) Ada Ruth Byrd P.O. Box 714 Doran, VA 24612	0.00194 acres 1/360 of 0.61 acres	0.00331%
(vv) Virginia Spiva Heirs, Devises, Successors or Assigns		
(w.1) Angela M. Thomas 2004 Clear Creek Rd Ellijay, GA 30536-7816	0.00065 acres 1/1080 of 0.61 acres	0.0011%
(w.2) Michael K. Spiva 319 N. Briar Ridge Woodstock, GA 30189	0.00065 acres 1/1080 of 0.61 acres	0.0011%
(w.3) Warren Kelvin Long PO Box 2236 Blairsville, GA 30514	0.00065 acres 1/1080 of 0.61 acres	0.0011%
(ww) Alice Albert 152 Westfield Drive Rockingham, NC 28379	0.00194 acres 1/360 of 0.61 acres	0.00331%
(xx) Danny Keen 48 Daisy Lane Swords Creek, VA 24649	0.00194 acres 1/360 of 0.61 acres	0.00331%
(yy) Raymond Slate 1829 Lynn Springs Rd. Swords Creek, VA 24649	0.00049 acres 1/1440 of 0.61 acres	0.00083%
(zz) Jeffery Slate Rt.1 Box 229A Swords Creek, VA 24649	0.00049 acres 1/1440 of 0.61 acres	0.00083%
(ab) Shelia Slate Lofton HC69 Box 1828 White Sulphur Springs, WV 24986	0.00049 acres 1/1440 of 0.61 acres	0.00083%
(ac) Jackie Slate 401 Crockett Street Bristol, VA 24201	0.00049 acres 1/1440 of 0.61 acres	0.00083%
(ad) John B. Keen P.O. Box 15 Pounding Mill, VA 24637	0.00097 acres 1/720 of 0.61 acres	0.00166%
(ae) Francis Gaynell Street P.O. Box 506 Honaker, VA 24260	0.00097 acres 1/720 of 0.61 acres	0.00166%
(af) Lydia Jane Honaker P.O. Box 64 Swords Creek, VA 24649	0.00097 acres 1/720 of 0.61 acres	0.00166%
(ag) Stanley E. Keen 2271 Lynn Springs Rd Swords Creek, VA 24649	0.00097 acres 1/720 of 0.61 acres	0.00166%

Exhibit E  
Unit BA-119

Docket #VGOB 05-1213-1543

List of Conflicting Owners/Claimants that require escrow  
(58.74 Acre Unit)

	Acres in Unit	Interest in Unit
(ah) Thomas Dean Keen PO Box 372 Swords Creek, VA 24649	0.00097 acres 1/720 of 0.61 acres	0.00166%
(ai) Annis Roten 270 Bethel Road Oxford, PA 19363	0.00194 acres 1/360 of 0.61 acres	0.00331%
(aj) Lois Briggs 345 Carnation Drive New Providence, PA 17650	0.00194 acres 1/360 of 0.61 acres	0.00331%
(ak) Helen Myers 2758 Augustine Herman Highway Chesapeake City, MD	0.00194 acres 1/360 of 0.61 acres	0.00331%
(al) Arvil C. Miller 2420 Baltimore Pike Oxford, PA 19363	0.00194 acres 1/360 of 0.61 acres	0.00331%
(am) Hubert D. Miller 785 Odessa Road Middletown, DE 19708	0.00194 acres 1/360 of 0.61 acres	0.00331%
(an) Jessie Mildred Ward P.O. Box 244 Raven, VA 24639	0.00088 acres 1/792 of 0.61 acres	0.00150%
(ao) Paul B. Keen P.O. Box 72 Swords Creek, VA 24649	0.03801 acres 43/792 of 0.61 acres	0.06470%

**Note: The ownership of the remaining 1/8 interest has conflicting titles.**

(1) John W. and Alifair Keen Heirs, Devisees, Successors or Assigns, et al.	0.09 acres 1/8 of 0.70 acres	0.14896%
(a) Billy K. Keen P.O. Box 13 Swords Creek, VA 24649	0.003281 acres 3/80 of 0.09 acres	0.00559%
(b) Thomas W. Keen 1048 Brianwood Road Mansfield, OH 44907	0.003281 acres 3/80 of 0.09 acres	0.00559%
(c) Joyce Childress Rt.1 Box 369B Bluefield, VA 24605	0.003281 acres 3/80 of 0.09 acres	0.00559%
(d) Ben Eichelberger P.O. Box 180 Quinby, VA 23423	0.000673 acres 1/130 of 0.09 acres	0.00115%
(e) Nancy Carol Ball P.O. Box 1256 Honaker, VA 24260	0.000757 acres 2/231 of 0.09 acres	0.00129%
(f) Nell Fern Stallard PO Box 3298 Lebanon, VA 24266	0.000757 acres 2/231 of 0.09 acres	0.00129%

Exhibit E  
Unit BA-119  
Docket #VGOB 05-1213-1543  
List of Conflicting Owners/Claimants that require escrow  
(58.74 Acre Unit)

	Acres in Unit	Interest in Unit
(g) David Wylie Keen 236 Raven Ridge Raven, VA 24639	0.000757 acres 2/231 of 0.09 acres	0.00129%
(h) Vernie Lewis Keen 972 Pigeon Ridge Road Crossville, TN 38555	0.000757 acres 2/231 of 0.09 acres	0.00129%
(i) Howell Preston Keen 3389 Lynn Springs Rd. Swords Creek, VA 24649	0.000757 acres 2/231 of 0.09 acres	0.00129%
(j) Harvey Douglas Keen Rt.1 Box 635 Swords Creek, VA 24649	0.000757 acres 2/231 of 0.09 acres	0.00129%
(k) Terry Linkous Keen Rt.1 Box 679 Swords Creek, VA 24649	0.000758 acres 2/231 of 0.09 acres	0.00129%
(l) Oma Jane Ferebee 1221 Wales Road Kings Mountain, NC 28086	0.000757 acres 2/231 of 0.09 acres	0.00129%
(m) Eunice Beatrice Ray 579 Bell Manor Road Conowingo, MD 21918	0.000758 acres 2/231 of 0.09 acres	0.00129%
(n) Robert Eiden Keen 3585 Lynn Springs Rd. Swords Creek, VA 24649	0.000758 acres 2/231 of 0.09 acres	0.00129%
(o) Alfred Lee Keen P.O. Box 207 Cedar Bluff, VA 24609	0.000758 acres 2/231 of 0.09 acres	0.00129%
(p) Ella Mae Vandyke 544 Linkous Drive Lebanon, VA 24266	0.000758 acres 2/231 of 0.09 acres	0.00129%
(q) Virginia Spiva Heirs, Devises, Successors or Assigns		
(q.1) Angela M. Thomas 2004 Clear Creek Rd Ellijay, GA 30536-7816	0.000656 acres 3/400 of 0.09 acres	0.0011%
(q.2) Michael K. Spiva 319 N. Briar Ridge Woodstock, GA 30189	0.000656 acres 3/400 of 0.09 acres	0.0011%
(q.3) Warren Kelvin Long PO Box 2236 Blairsville, GA 30514	0.000656 acres 3/400 of 0.09 acres	0.0011%
(r) Alice Albert 152 Westfield Drive Rockingham, NC 28379	0.001969 acres 9/400 of 0.09 acres	0.00335%
(s) Ada Ruth Byrd P.O. Box 714 Doran, VA 24612	0.001969 acres 9/400 of 0.09 acres	0.00335%

Exhibit E  
Unit BA-119  
Docket #VGOB 05-1213-1543  
List of Conflicting Owners/Claimants that require escrow  
(58.74 Acre Unit)

	Acres in Unit	Interest in Unit
(t) Danny Keen 48 Daisy Lane Swords Creek, VA 24649	0.001969 acres 9/400 of 0.09 acres	0.00335%
(u) Raymond Slate 1829 Lynn Springs Rd. Swords Creek, VA 24649	0.000492 acres 4/711 of 0.09 acres	0.00084%
(v) Jeffery Slate Rt. 1 Box 229A Swords Creek, VA 24649	0.000492 acres 4/711 of 0.09 acres	0.00084%
(w) Shelia Slate Lofton HC69 Box 1828 White Sulphur Springs, WV 24986	0.000492 acres 4/711 of 0.09 acres	0.00084%
(x) Jackie Slate 401 Crockett Street Bristol, VA 24201	0.000492 acres 4/711 of 0.09 acres	0.00084%
(y) Annis Roten 270 Bethel Road Oxford, PA 19363	0.001969 acres 9/400 of 0.09 acres	0.00335%
(z) Arvil C. Miller 2420 Baltimore Pike Oxford, PA 19363	0.001969 acres 9/400 of 0.09 acres	0.00335%
(aa) Helen Myers 2758 Augustine Herman Highway Chesapeake City, MD	0.001969 acres 9/400 of 0.09 acres	0.00335%
(bb) Hubert D. Miller 785 Odessa Road Middletown, DE 19708	0.001969 acres 9/400 of 0.09 acres	0.00335%
(cc) Lois Briggs 345 Carnation Drive New Providence, PA 17650	0.001969 acres 9/400 of 0.09 acres	0.00335%
(dd) Jessie Mildred Ward P.O. Box 244 Raven, VA 24639	0.000597 acres 3/440 of 0.09 acres	0.00102%
(ee) Paul B. Keen P.O. Box 72 Swords Creek, VA 24649	0.045341 acres 57/110 of 0.09 acres	0.07719%
(ff) Ben Davis Eichelberger, III 213 Hickok St. Christiansburg, VA 24073	0.000028 acres 3/9346 of 0.09 acres	0.00005%
(gg) John Preston Eichelberger P.O. Box 217 Free Union, PA 22940	0.000028 acres 3/9346 of 0.09 acres	0.00005%
(hh) Sarah Boyd Tankersley 1761 Arborwood Drive Florence, KY 41042	0.000028 acres 3/9346 of 0.09 acres	0.00005%
(ii) Betty Lou Meadows 1832-206 Ginger Cake Circle Rockhill, SC 29732	0.000219 acres 1/400 of 0.09 acres	0.00037%

Exhibit E  
Unit BA-119  
Docket #VGOB 05-1213-1543  
List of Conflicting Owners/Claimants that require escrow  
(58.74 Acre Unit)

	Acres in Unit	Interest in Unit
(jj) Ronald Keene P.O. Box 16 Rockview, WV 24880	0.000219 acres 1/400 of 0.09 acres	0.00037%
(kk) Harley Keene 4956 Old Federal Road Chatsworth, GA 30705	0.000219 acres 1/400 of 0.09 acres	0.00037%
(ll) Mitchell Keene P.O. Box 160 Oceana, WV 24870	0.000219 acres 1/400 of 0.09 acres	0.00037%
(mm) James Keene P.O. Box 63 Fairdale, WV 25839	0.000219 acres 1/400 of 0.09 acres	0.00037%
(nn) Thomas Dean Keen PO Box 372 Swords Creek, VA 24649	0.000219 acres 1/400 of 0.09 acres	0.00037%
(oo) John B. Keen P.O. Box 15 Pounding Mill, VA 24637	0.000219 acres 1/400 of 0.09 acres	0.00037%
(pp) Stanley E. Keen 2271 Lynn Springs Rd Swords Creek, VA 24649	0.000219 acres 1/400 of 0.09 acres	0.00037%
(qq) Francis Gaynell Street P.O. Box 506 Honaker, VA 24260	0.000219 acres 1/400 of 0.09 acres	0.00037%
(rr) Lydia Jane Honaker P.O. Box 64 Swords Creek, VA 24649	0.000219 acres 1/400 of 0.09 acres	0.00037%
(2) Shadrick & Della Ray Heirs, Devisees, Successors or Assigns	0.09 acres 1/8 of 0.70 acres	0.14896%
(1) Cosby June Ray Heirs, Devisees, Successors or Assigns		
(a) Adis Ray <i>Address Unknown</i>	0.000723 acres 1/121 of 0.09 acres	0.00123%
(b) Allie Ray <i>Address Unknown</i>	0.000723 acres 1/121 of 0.09 acres	0.00123%
(c) Woodrow Ray Heirs, Devisees, Successors or Assigns		
(c.1) Helen Ray <i>Address Unknown</i>	0.000121 acres 1/726 of 0.09 acres	0.00021%
(c.2) Dorothy Ray Rt.3 Box 3260 Cedar Bluff, VA 24609	0.000121 acres 1/726 of 0.09 acres	0.00021%
(c.3) Earline Ray <i>Address Unknown</i>	0.000121 acres 1/726 of 0.09 acres	0.00021%
(c.4) Billie Jean Ray <i>Address Unknown</i>	0.000121 acres 1/726 of 0.09 acres	0.00021%

**Exhibit E**  
**Unit BA-119**  
**Docket #VGOB 05-1213-1543**  
**List of Conflicting Owners/Claimants that require escrow**  
**(58.74 Acre Unit)**

	Acres in Unit	Interest in Unit
(c.5) Bernice Ray <i>Address Unknown</i>	0.000121 acres 1/726 of 0.09 acres	0.00021%
(c.6) Danny Lynn Ray <i>Address Unknown</i>	0.000121 acres 1/726 of 0.09 acres	0.00021%
(d) Tom Ray <i>Address Unknown</i>	0.000723 acres 1/121 of 0.09 acres	0.00123%
(e) Burke Ray <i>Address Unknown</i>	0.000723 acres 1/121 of 0.09 acres	0.00123%
(f) Shade W. Ray <i>Address Unknown</i>	0.000723 acres 1/121 of 0.09 acres	0.00123%
(g) Jonas Ray <i>Address Unknown</i>	0.000723 acres 1/121 of 0.09 acres	0.00123%
(h) Cynthia Ray <i>Address Unknown</i>	0.000723 acres 1/121 of 0.09 acres	0.00123%
(i) Delila Ray <i>Address Unknown</i>	0.000723 acres 1/121 of 0.09 acres	0.00123%
(j) Abraham L. Ray <i>Address Unknown</i>	0.000723 acres 1/121 of 0.09 acres	0.00123%
(k) Yuland Ray <i>Address Unknown</i>	0.000723 acres 1/121 of 0.09 acres	0.00123%
(2) Silas Ray Heirs, Devisees, Successors or Assigns		
(a) Charley (Charles) Ray <i>Address Unknown</i>	0.000612 acres 1/143 of 0.09 acres	0.00104%
(b) John Westley Ray Heirs, Devisees, Successors or Assigns		
(b.1) Nora Ball <i>Address Unknown</i>	0.000102 acres 1/858 of 0.09 acres	0.00017%
(b.2) Wilson H. Ray <i>Address Unknown</i>	0.000102 acres 1/858 of 0.09 acres	0.00017%
(b.3) Raymond Theodore Ray <i>Address Unknown</i>	0.000102 acres 1/858 of 0.09 acres	0.00017%
(b.4) Wesley Thurl Ray <i>Address Unknown</i>	0.000102 acres 1/858 of 0.09 acres	0.00017%
(b.5) Bobby Ray 903 Colbert Avenue Pensacola, FL 32507-1717	0.000102 acres 1/858 of 0.09 acres	0.00017%
(b.6) Ruth Ray <i>Address Unknown</i>	0.000102 acres 1/858 of 0.09 acres	0.00017%
(c) Eliza Ray Heirs, Devisees, Successors or Assigns		
(c.1) Clarence Hubbard P.O. Box 164 Swords Creek, VA 24649	0.000153 acres 1/572 of 0.09 acres	0.00026%

Exhibit E  
 Unit BA-119  
 Docket #VGOB 05-1213-1543  
 List of Conflicting Owners/Claimants that require escrow  
 (58.74 Acre Unit)

	Acres In Unit	Interest in Unit
(c.2) Larkin C. A. Hubbard P.O. Box 106 Swords Creek, VA 24649	0.000153 acres 1/572 of 0.09 acres	0.00026%
(c.3) Gladys Hubbard RR1 Box 213 Tazewell, VA 24651	0.000153 acres 1/572 of 0.09 acres	0.00026%
(c.4) Luther Ray Heirs, Devisees, Successor or Assigns		
(c.4.1) Danny Hubbard 902 Lynn Springs Rd. Swords Creek, VA 24649	0.000076 acres 1/1144 of 0.09 acres	0.00013%
(c.4.2) Roger Hubbard Rt.1 Box 136A Swords Creek, VA 24649	0.000076 acres 1/1144 of 0.09 acres	0.00013%
(d) Ezry Ray <i>Address Unknown</i>	0.000612 acres 1/143 of 0.09 acres	0.00104%
(e) Rovy Ray <i>Address Unknown</i>	0.000612 acres 1/143 of 0.09 acres	0.00104%
(f) Corbett Ray <i>Address Unknown</i>	0.000612 acres 1/143 of 0.09 acres	0.00104%
(g) Roy Burke Ray <i>Address Unknown</i>	0.000612 acres 1/143 of 0.09 acres	0.00104%
(h) Luther Ray <i>Address Unknown</i>	0.000612 acres 1/143 of 0.09 acres	0.00104%
(i) Ocie Ray Heirs, Devisees, Successors or Assigns		
(i.1) Jerry Perkins 180 Perkins Hollow Road Swords Creek, VA 24649	0.000122 acres 1/715 of 0.09 acres	0.00021%
(i.2) Patty Honaker P.O. Box 1514 Honaker, VA 24260	0.000122 acres 1/715 of 0.09 acres	0.00021%
(i.3) Joyce Miller 574 Linkus Drive Lebanon, VA	0.000122 acres 1/715 of 0.09 acres	0.00021%
(i.4) Nadine Honaker P.O. Box 228M Honaker, VA 24260	0.000122 acres 1/715 of 0.09 acres	0.00021%
(i.5) Nola Miller P.O. Box 228 Honaker, VA 24260	0.000122 acres 1/715 of 0.09 acres	0.00021%
(j) Cordiva Ray Heirs, Devisees, Successors or Assigns		
(j.1) Thurman Ball 12325 Chip Ridge Drive Abingdon, VA 24210	0.000153 acres 1/572 of 0.09 acres	0.00026%



Exhibit E  
Unit BA-119  
Docket #VGOB 05-1213-1543  
List of Conflicting Owners/Claimants that require escrow  
(58.74 Acre Unit)

	Acres In Unit	Interest In Unit
(j.2) Carl H. Ball Rt.3 Box 2660 Cedar Bluff, VA 24609	0.000153 acres 1/572 of 0.09 acres	0.00026%
(j.3) Opal Sargent 210 Varney Street Cedar Bluff, VA 24609	0.000153 acres 1/572 of 0.09 acres	0.00026%
(j.4) Clifford Reynolds 1911 9th Street Richlands, VA 24641	0.000153 acres 1/572 of 0.09 acres	0.00026%
(k) Ira Clarence Ray Heirs, Devisees, Successors or Assigns		
(k.1) Dottie Wingo Rt.3 Box 396 Cedar Bluff, VA 24609	0.000087 acres 1/1001 of 0.09 acres	0.00015%
(k.2) Sylvia Hall Rt.4 Box 531B North Tazewell, VA 24630	0.000087 acres 1/1001 of 0.09 acres	0.00015%
(k.3) Dorothy Ray Rt.3 Box 3260 Cedar Bluff, VA 24609	0.000087 acres 1/1001 of 0.09 acres	0.00015%
(k.4) James Ray Rt.1 Box 348 Cedar Bluff, VA 24601	0.000087 acres 1/1001 of 0.09 acres	0.00015%
(k.5) Jeffery D. Ray Rt.3 Box 396 Cedar Bluff, VA 24601	0.000087 acres 1/1001 of 0.09 acres	0.00015%
(k.6) Frank Ray 26242 Sackamaxon Drive Sorrento, FL 32776	0.000087 acres 1/1001 of 0.09 acres	0.00015%
(k.7) Gerald E. Ray P.O. Box 1097 Raven, VA 24639	0.000087 acres 1/1001 of 0.09 acres	0.00015%
(l) Jiles Ray <i>Address Unknown</i>	0.000612 acres 1/143 of 0.09 acres	0.00104%
(m) Miles Ray Heirs, Devisees, Successors or Assigns		
(m.1) Gene Ray 579 Delmanor Road Conowingo, MD 21918	0.000204 acres 1/429 of 0.09 acres	0.00035%
(m.2) Mary Griffith Box 648 Swords Creek, VA 24649	0.000204 acres 1/429 of 0.09 acres	0.00035%
(m.3) Delvena Honaker Rt.2 Box 91 Honaker, VA 24260	0.000204 acres 1/429 of 0.09 acres	0.00035%
(3) William Preston Ray Heirs, Devisees, Successors or Assigns <i>Heirs &amp; Addresses Unknown</i>	0.007955 acres 1/11 of 0.09 acres	0.01354%

Exhibit E  
Unit BA-119  
Docket #VGOB 05-1213-1543  
List of Conflicting Owners/Claimants that require escrow  
(58.74 Acre Unit)

	Acres in Unit	Interest in Unit
(4) Loucinda Catherine Ray Heirs, Devisees, Successors or Assigns <i>Heirs &amp; Addresses Unknown</i>	0.007955 acres 1/11 of 0.09 acres	0.01354%
(5) Mary Adaline Ray & Randolph Whited Heirs, Devisees, Successors or Assigns		
(a) Chester Whited <i>Address Unknown</i>	0.000994 acres 1/88 of 0.09 acres	0.00169%
(b) Stella Whited <i>Address Unknown</i>	0.000994 acres 1/88 of 0.09 acres	0.00169%
(c) Dailey Whited <i>Address Unknown</i>	0.000994 acres 1/88 of 0.09 acres	0.00169%
(d) Artemis Whited <i>Address Unknown</i>	0.000994 acres 1/88 of 0.09 acres	0.00169%
(e) Dexter Whited <i>Address Unknown</i>	0.000994 acres 1/88 of 0.09 acres	0.00169%
(f) Cohan Whited <i>Address Unknown</i>	0.000994 acres 1/88 of 0.09 acres	0.00169%
(g) Minnie (Millie) Whited <i>Address Unknown</i>	0.000994 acres 1/88 of 0.09 acres	0.00169%
(h) Argie Whited <i>Address Unknown</i>	0.000994 acres 1/88 of 0.09 acres	0.00169%
(6) Martha Aloes & Elbert Ray Heirs, Devisees, Successors or Assigns		
(a) Leonard Ray <i>Address Unknown</i>	0.003977 acres 1/22 of 0.09 acres	0.00677%
(b) Lucy Ray <i>Address Unknown</i>	0.003977 acres 1/22 of 0.09 acres	0.00677%
(7) Rachel Emeline Ray Heirs, Devisees, Successors or Assigns <i>Heirs &amp; Addresses Unknown</i>	0.007955 acres 1/11 of 0.09 acres	0.01354%
(8) Eliza Virginia Ray Heirs, Devisees, Successors or Assigns <i>Heirs &amp; Addresses Unknown</i>	0.007955 acres 1/11 of 0.09 acres	0.01354%
(9) John Albert & Minnie Alice Ray Heirs, Devisees, Successors or Assigns		
(a) Margie Marie Ray <i>Address Unknown</i>	0.000795 acres 1/110 of 0.09 acres	0.00135%
(b) Claude Cecil Ray <i>Address Unknown</i>	0.000795 acres 1/110 of 0.09 acres	0.00135%
(c) Earl Andrew Ray Heirs, Devisees, Successors or Assigns <i>Address Unknown</i>		
(c.1) Wanda Rose Ray <i>Address Unknown</i>	0.000199 acres 1/440 of 0.09 acres	0.00034%

**Exhibit E  
Unit BA-119  
Docket #VGOB 05-1213-1543**

BOOK 0808 PAGE 0237

**List of Conflicting Owners/Claimants that require escrow  
(58.74 Acre Unit)**

	<b>Acres in Unit</b>	<b>Interest in Unit</b>
(c.2) Harold Cecil Ray <i>Address Unknown</i>	0.000199 acres 1/440 of 0.09 acres	0.00034%
(c.3) Phillip Edward Ray <i>Address Unknown</i>	0.000199 acres 1/440 of 0.09 acres	0.00034%
(c.4) Janet Elaine Ray Heirs, Devisees, Successors or Assigns <i>Address Unknown</i>	0.000199 acres 1/440 of 0.09 acres	0.00034%
(d) Edger Lee Ray <i>Address Unknown</i>	0.000795 acres 1/110 of 0.09 acres	0.00135%
(e) Clyde Elbert Ray Heirs, Devisees, Successors or Assigns <i>Address Unknown</i>		
(e.1) Roger Dean Ray <i>Address Unknown</i>	0.000795 acres 1/110 of 0.09 acres	0.00135%
(f) Dewey Edward Ray Heirs, Devisees, Successors or Assigns <i>Address Unknown</i>		
(f.1) Charles Edward Ray <i>Address Unknown</i>	0.000398 acres 1/220 of 0.09 acres	0.00068%
(f.2) Sheridan Kaye Ray <i>Address Unknown</i>	0.000398 acres 1/220 of 0.09 acres	0.00068%
(g) Ben Franklin Ray Heirs, Devisees, Successors or Assigns <i>Address Unknown</i>		
(g.1) Ruthie Ray <i>Address Unknown</i>	0.000795 acres 1/110 of 0.09 acres	0.00135%
(h) Glen Albert Ray Heirs, Devisees, Successors or Assigns <i>Address Unknown</i>		
(h.1) Glen Albert Ray, Jr. <i>Address Unknown</i>	0.000398 acres 1/220 of 0.09 acres	0.00068%
(h.2) Elizabeth Ray <i>Address Unknown</i>	0.000398 acres 1/220 of 0.09 acres	0.00068%
(i) Hollis Ray <i>Address Unknown</i>	0.000795 acres 1/110 of 0.09 acres	0.00135%
(j) John Junior Ray <i>Address Unknown</i>	0.000795 acres 1/110 of 0.09 acres	0.00135%
(10) Marion & Mariah Ray Miller Heirs, Devisees, Successors or Assigns		
(a) Albert Miller <i>Address Unknown</i>	0.001136 acres 1/77 of 0.09 acres	0.00193%
(b) Nora Miller <i>Address Unknown</i>	0.001136 acres 1/77 of 0.09 acres	0.00193%
(c) Sherman Miller <i>Address Unknown</i>	0.001136 acres 1/77 of 0.09 acres	0.00193%

Exhibit E  
 Unit BA-119  
 Docket #VGOB 05-1213-1543  
 List of Conflicting Owners/Claimants that require escrow  
 (58.74 Acre Unit)

	Acres in Unit	Interest in Unit
(d) Grace Miller <i>Address Unknown</i>	0.001136 acres 1/77 of 0.09 acres	0.00193%
(e) Alden Miller <i>Address Unknown</i>	0.001136 acres 1/77 of 0.09 acres	0.00193%
(f) Carl Miller <i>Address Unknown</i>	0.001136 acres 1/77 of 0.09 acres	0.00193%
(g) Dorothy Miller <i>Address Unknown</i>	0.001136 acres 1/77 of 0.09 acres	0.00193%
(11) Charley Ray Heirs, Devisees, Successors or Assigns <i>Heirs &amp; Addresses Unknown</i>	0.007955 acres 1/11 of 0.09 acres	0.01354%
- OR -		
(3) Silas Vance Heirs, Devisees, Successors or Assigns <i>Heirs &amp; Addresses Unknown</i>	0.09 acres 1/8 of 0.70 acres	0.14896%
- OR -		
(4) Commonwealth of Virginia Dept. of Transportation P.O. Box 1289 Bristol, VA 24203	0.09 acres 1/8 of 0.70 acres	0.14896%
- OR -		
(5) Frazier and Frances Newberry Heirs, Devisees, Successors or Assigns	0.09 acres 1/8 of 0.70 acres	0.14896%
(a) Steve Allen Short P.O. Box 63 Doran, VA 24612	<i>(Individual interest undetermined)</i>	
- OR -		
(1) Commonwealth of Virginia Dept. of Transportation P.O. Box 1289 Bristol, VA 24203	0.70 acres	1.19169%
	<b>Acres</b> 0.7000 <b>Percent</b> 1.1917%	
<b><u>TOTALS:</u></b>		
	<b>Acres currently Escrowed:</b>	<b>9.9181</b>
	<b>Percentage Currently Escrowed:</b>	<b>16.8848%</b>

Exhibit EE  
Unit BA-119  
Docket #VGOB 05-1213-1543  
List of Conflicting Owners/Claimants with Royalty Split Agreements  
(58.74 Acre Unit)

BOOK 0808 PAGE 0239

	Acres in Unit	Interest in Unit
<b><u>Tract #1B, 7.07 acres</u></b>		
<b><u>COAL OWNERSHIP</u></b>		
(1) Swords Creek Land Partnership, Tr.14 P.O. Box 29 Tazewell, VA 24651	7.07 acres	12.0361%
<b><u>OIL &amp; GAS OWNERSHIP</u></b>		
(1) Howell Keen, et ux. 3389 Lynn Springs Rd. Swords Creek, VA 24649	7.07 acres	12.0361%
<b><u>Tract #1C, 5.25 acres</u></b>		
<b><u>COAL OWNERSHIP</u></b>		
(1) Swords Creek Land Partnership, Tr.14 P.O. Box 29 Tazewell, VA 24651	5.25 acres	8.9377%
<b><u>OIL &amp; GAS OWNERSHIP</u></b>		
(1) Paul B. Keen, Jr., et al.	5.25 acres	8.9377%
(a) Allfair Keen Heirs, Devisees, Successors or Assigns		
(a.1) Silas Reese Keen (D.O.D. 3/23/78)	<i>Conveyed 1/9th interest to Donald E. Keen (DB 280/466)</i>	
(a.1.1) Donald E. Keen	<i>Conveyed 1/9th interest to Paul &amp; Faye Keen (DB 424/426)</i>	
(a.1.1.1) Paul & Linda Faye Keen	<i>Conveyed 1/9th interest to Paul Keen, Jr. (DB 452/396)</i>	
(a.1.1.1.1) Paul Keen, Jr.	<i>Conveyed 1/9th interest to Paul &amp; Faye Keen (DB 555/824)</i>	
(a.1.1.1) Paul & Linda Faye Keen T/E	<i>see b.1</i>	
(a.2) Willie Daley Keen Heirs, Devisees, Successors or Assigns (D.O.D. 6/28/98) WB 39/845		
(a.2.1) Billy K. Keen P.O. Box 13 Swords Creek, VA 24649	0.19688 acres 3/80 of 5.25 acres	0.3352%
(a.3) Robert L. Keen Heirs, Devisees, Successors or Assigns (D.O.D. 12/20/74) WB 25/9		
(a.3.1) Allie Gray Eichelberger Heirs, Devisees, Successors or Assigns (D.O.D. 12/85)		
(a.3.1.1) Ben Eichelberger	<i>Conveyed 1/10th interest to Paul &amp; Faye Keen (DB 631/375 T/E)</i>	
(a.3.1.1.1) John Preston Eichelberger	<i>Conveyed 1/3120th interest to Paul &amp; Faye Keen (DB 631/375 T/E)</i>	
(a.3.1.1.2) Ben Davis Eichelberger, III	<i>Conveyed 1/3120th interest to Paul &amp; Faye Keen (DB 631/375 T/E)</i>	
(a.3.1.1.3) Sarah Boyd Tankersley	<i>Conveyed 1/3120th interest to Paul &amp; Faye Keen (DB 631/375 T/E)</i>	
(a.3.1.1.4) Paul & Linda Faye Keen T/E	<i>see b.1</i>	
(a.3.2) Ella Mae VanDyke	<i>Conveyed 1/1040th interest to Paul &amp; Faye Keen (DB 627/475 T/E)</i>	
(a.3.3) Alfred Lee Keen	<i>Conveyed 1/1040th interest to Paul &amp; Faye Keen (DB 627/475 T/E)</i>	
(a.3.4) Robert Elden Keen	<i>Conveyed 1/1040th interest to Paul &amp; Faye Keen (DB 627/475 T/E)</i>	
(a.3.5) Eunice Beatrice Ray	<i>Conveyed 1/1040th interest to Paul &amp; Faye Keen (DB 627/475 T/E)</i>	
(a.3.6) Oma Jane Ferebee	<i>Conveyed 1/1040th interest to Paul &amp; Faye Keen (DB 627/475 T/E)</i>	
(a.3.7) Vemie Lewis Keen	<i>Conveyed 1/1040th interest to Paul &amp; Faye Keen (DB 627/475 T/E)</i>	

Exhibit EE  
Unit BA-119  
Docket #VGOB 05-1213-1543  
List of Conflicting Owners/Claimants with Royalty Split Agreements  
(58.74 Acre Unit)

	Acres in Unit	Interest in Unit
(a.3.8) Wiley David Keen		Conveyed 1/1040th interest to Paul & Faye Keen (DB 627/475 T/E)
(a.3.9) Nell Fern Stallard		Conveyed 1/1040th interest to Paul & Faye Keen (DB 627/475 T/E)
(a.3.10) Nancy Carol Ball		Conveyed 1/1040th interest to Paul & Faye Keen (DB 627/475 T/E)
(a.3.11) Terry Linkous Keen		Conveyed 1/1040th interest to Paul & Faye Keen (DB 627/475 T/E)
(a.3.12) Harvey Douglas Keen		Conveyed 1/1040th interest to Paul & Faye Keen (DB 627/475 T/E)
(a.3.13) Howell Preston Keen		Conveyed 1/1040th interest to Paul & Faye Keen (DB 627/475 T/E)
(a.4) Charlie A. Keen (D.O.D. 12/30/90)		Conveyed 1/10th interest to Donald E. Keen (DB 257/266)
(a.4.1) Donald E. Keen		Conveyed 1/10th interest to Paul & Faye Keen (DB 424/426)
(a.4.1.1) Paul & Linda Faye Keen		Conveyed 1/10th interest to Paul Keen, Jr. (DB 452/396)
(a.4.1.1.1) Paul Keen, Jr.		Conveyed 1/10th interest to Paul & Faye Keen (DB 555/824)
(a.4.1.1) Paul & Linda Faye Keen T/E		see b.1
(a.4.1.1) Betty Lou Meadows PO Box 7058 Greensboro, NC 27417-0058	0.01313 acres 1/400 of 5.25 acres	0.0223%
(a.4.1.2) Ronnie Keene PO Box 63 Fairdale, WV 25839	0.01313 acres 1/400 of 5.25 acres	0.0223%
(a.4.1.3) Harley Keene 1741 Peyton Ave Salem, VA 24153	0.01313 acres 1/400 of 5.25 acres	0.0223%
(a.5) Bascom Keen (D.O.D. 2/3/80 WB 42/754)		
(a.5.1) Ada Ruth Byrd		Conveyed 9/400th interest to Daniel L. Keen (DB 593/809) (see a.5.2)
(a.5.2) Daniel Lee Keen 48 Daisy Lane Swords Creek, WV 24649 <i>*Document 489292 only applies to 9/400th interest acquired from Ada Ruth Byrd, other 9/400 interest is unleased</i>	0.23625 acres 9/200 of 5.25 acres	0.4022%
(a.5.3) Virginia Spivey Heirs, Devises, Successors or Assigns		
(a.5.3.1) Angela M. Thomas 2004 Clear Creek Rd Ellijay, GA 30536-7816	0.03938 acres #### of 5.25 acres	0.0670%
(a.5.3.2) Michael K. Spiva 319 N. Briar Ridge Woodstock, GA 30189	0.03938 acres #### of 5.25 acres	0.0670%
(a.5.3.3) Warren Kelvin Long PO Box 2236 Blairsville, GA 30514	0.03938 acres #### of 5.25 acres	0.0670%
(a.5.4) Alice Albert 152 Westfield Dr. Rockingham, NC 28379	0.11813 acres 9/400 of 5.25 acres	0.2011%
(a.5.5) Victoria Slate (D.O.D. 1/20/88 WB 31/636)		
(a.5.5.1) Raymond Slate, Jr.		Conveyed 9/1600th interest to Paul & Faye Keen (DB 627/475 T/E)
(a.5.5.2) Jeffrey Wayne Slate		Conveyed 9/1600th interest to Paul & Faye Keen (DB 627/475 T/E)
(a.5.5.3) Sheila Gail Slate Lofton		Conveyed 9/1600th interest to Paul & Faye Keen (DB 627/475 T/E)

Exhibit EE  
Unit BA-119  
Docket #VGOB 05-1213-1543  
List of Conflicting Owners/Claimants with Royalty Split Agreements  
(58.74 Acre Unit)

	Acres in Unit	Interest in Unit
(a.5.5.4) Jackle Dale Slate c/o Keen Mtn. Corrections P. O. Box 860 B-138 Oakwood, VA 24631	0.02953 acres 8/1600 of 5.25 acres	0.0503%
(a.6) John T. Keen (D.O.D. 6/26/94)	<i>Conveyed 1/10th interest to Donald E. Keen (DB 265/69)</i>	
(a.6.1) Donald E. Keen	<i>Conveyed 1/10th interest to Paul &amp; Faye Keen (DB 424/426)</i>	
(a.6.1.1) Paul & Linda Faye Keen	<i>Conveyed 1/10th interest to Paul Keen, Jr. (DB 452/396)</i>	
(a.6.1.1.1) Paul Keen, Jr.	<i>Conveyed 1/10th interest to Paul &amp; Faye Keen (DB 555/824)</i>	
(a.6.1.1) Paul & Linda Faye Keen T/E	<i>see b.1</i>	
(a.6.2) John B. Keen PO Box 15 Pounding Mill, VA 24637	0.01313 acres 1/400 of 5.25 acres	0.0223%
(a.6.3) Francis Gaynell Street PO Box 506 Honaker, VA 24260	0.01313 acres 1/400 of 5.25 acres	0.0223%
(a.6.4) Lydia Honaker	<i>Conveyed 1/400th interest to Stanley Keen (DB 595/609)</i>	
(a.6.5) Stanley Keen 2271 Lynn Springs Rd. Swords Creek, WV 24649	0.02625 acres 1/200 of 5.25 acres	0.0447%
(a.6.6) Thomas Dean Keen PO Box 372 Swords Creek, WV 24649	0.01313 acres 1/400 of 5.25 acres	0.0223%
(a.8) Donald E. Keen (D.O.D. 6/26/94)	<i>Conveyed interest to Paul &amp; Faye Keen (DB 424/426)</i>	
(a.8.1) Paul & Linda Faye Keen	<i>Conveyed interest to Paul Keen, Jr. (DB 452/396)</i>	
(a.8.1.1) Paul Keen, Jr.	<i>Conveyed interest to Paul &amp; Faye Keen (DB 555/824)</i>	
(a.8.1) Paul & Linda Faye Keen T/E	<i>see b.1</i>	
(a.9) Lydia Miller (D.O.D. 1940)		
(a.9.2) Lois Briggs 345 Carnation Dr. New Providence, PA 17560	0.11813 acres 8/400 of 5.25 acres	0.2011%
(a.10) Peter Parson Keen (D.O.D. 8/30/72) WB 25/118		
(a.10.1) Josie Keen	<i>Conveyed LE interest by Deed of Gift to Paul &amp; Faye Keen DB 555/826</i>	
(a.10.2) Melinda Mayzell Sykes	<i>Conveyed 9/880th interest by Deed of Gift to Paul &amp; Faye Keen DB 555/826</i>	
(a.10.3) Oris Thomas Keen	<i>Conveyed 9/880th interest by Deed of Gift to Paul &amp; Faye Keen DB 555/826</i>	
(a.10.4) Carrie Dell Keen	<i>Conveyed 9/880th interest by Deed of Gift to Paul &amp; Faye Keen DB 555/826</i>	
(a.10.5) Chester Wiley Keen	<i>Conveyed 9/880th interest by Deed of Gift to Paul &amp; Faye Keen DB 555/826</i>	
(a.10.6) Sylvia Loretta Keen Withrow	<i>Conveyed 9/880th interest by Deed of Gift to Paul &amp; Faye Keen DB 555/826</i>	
(a.10.7) Donnie Sherman Keen	<i>Conveyed 9/880th interest by Deed of Gift to Paul &amp; Faye Keen DB 555/826</i>	
(a.10.8) Shirley Ellen Arrington	<i>Conveyed 9/880th interest by Deed of Gift to Paul &amp; Faye Keen DB 555/826</i>	
(a.10.9) Wilma Doretta Keen	<i>Conveyed 9/880th interest by Deed of Gift to Paul &amp; Faye Keen DB 555/826</i>	
(a.10.10) Parson Keen, Jr.	<i>Conveyed 9/880th interest by Deed of Gift to Paul &amp; Faye Keen DB 555/826</i>	

Exhibit EE  
 Unit BA-119  
 Docket #VGOB 05-1213-1543  
 List of Conflicting Owners/Claimants with Royalty Split Agreements  
 (58.74 Acre Unit)

	Acres in Unit	Interest in Unit
(a.10.11) Jessie Mildred Keen PO Box 244 Raven, VA 24639	0.05369 acres 9/880 of 5.25 acres	0.0914%
(a.10.12) Paul & Linda Faye Keen	<i>Conveyed 9/880th interest by Deed of Gift to Paul Keen, Jr. DB 452/396</i>	
(a.10.12.1) Paul Keen, Jr.	<i>Conveyed 9/880th interest by Deed of Gift to Paul &amp; Faye Keen DB 555/824</i>	
(a.10.12) Paul & Linda Faye Keen T/E	<i>see b. 1</i>	
(b) Paul B. Keen, Sr. Heirs, Devisees, Successors or Assigns (D.O.D. 6/9/07)		
(b.1) Linda Fayrene Keen PO Box 72 Swords Creek, VA 24649	3.31615 acres 487/771 of 5.25 acres	5.6455%
	Acres Percent	4.2919 7.3066%

**Tract #1E, 0.42 acres**

**COAL OWNERSHIP**

(1) Swords Creek Land Partnership P.O. Box 29 Tazewell, VA 24651	0.42 acres	0.7150%
--	------------	---------

**OIL & GAS OWNERSHIP**

(1) Robert E. Keen, et ux. 3585 Lynn Springs Rd. Swords Creek, VA 24649	0.42 acres	0.7150%
---	------------	---------

**Tract #2A, 5.72 acres**

**COAL OWNERSHIP**

(1) Swords Creek Land Partnership, Tr.15 P.O. Box 29 Tazewell, VA 24651	5.72 acres	9.7378%
---	------------	---------

**OIL & GAS OWNERSHIP**

(1) Howell Keen, et ux. 3389 Lynn Springs Rd. Swords Creek, VA 24649	5.72 acres	9.7378%
--	------------	---------

**Tract #2B, 17.93 acres**

**COAL OWNERSHIP**

(1) Swords Creek Land Partnership, Tr.15 P.O. Box 29 Tazewell, VA 24651	17.93 acres	30.5243%
---	-------------	----------

**OIL & GAS OWNERSHIP**

(1) Robert E. Keen, et ux. 3585 Lynn Springs Rd. Swords Creek, VA 24649	17.93 acres	30.5243%
---	-------------	----------

**Tract #2C, 0.19 acres**

**COAL OWNERSHIP**

(1) Swords Creek Land Partnership, Tr.15 P.O. Box 29 Tazewell, VA 24651	0.19 acres	0.3235%
---	------------	---------



Exhibit EE  
Unit BA-119  
Docket #VGOB 05-1213-1543  
List of Conflicting Owners/Claimants with Royalty Split Agreements  
(58.74 Acre Unit)

	Acres in Unit	Interest in Unit
<b>OIL &amp; GAS OWNERSHIP</b>		
(1) Charlie W. Brown, et ux. 3963 Lynn Springs Rd Swords Creek, VA 24649	0.19 acres	0.3235%

**TOTAL CONFLICTS RESOLVED**  
 Acres 35.6219  
 Percent 60.6433%

1601792

VIRGINIA: IN THE OFFICE OF THE CLERK OF THE CIRCUIT OF RUSSELL COUNTY, 9-16, 2016. This deed was this day presented in said office, and upon the certificate of acknowledgment thereto annexed, admitted to record at 2:23 o'clock P. M, after payment of \$ — tax imposed by Sec. 58.1-802.

Original returned this date to: Sally Kehon

TESTE: ANN S. McREYNOLDS, CLERK  
BY: Ann S. McReynolds CLERK