

Instrument prepared by:

VIRGINIA GAS AND OIL BOARD

Order recorded under:

**CODE OF VIRGINIA
§ 45.1-361.26**

BEFORE THE VIRGINIA GAS AND OIL BOARD

RELIEF SOUGHT: An Order for Disbursement of Escrowed Funds (and Authorization for Direct Payment of Royalties)

JURISDICTION: Code of Virginia § 45.1-351. (et seq) AND § 45.1-361.22 (et seq) AND § 45.1-361.22:2

UNIT/WELL NAME: EE24

TRACT(S): 5

LOCATION: BUCHANAN County, Virginia

DOCKET NUMBER: VGOB-00-1017-0826-01

APPLICANTS: CNX Gas Company LLC on behalf of Jamie Henry Hale, Jeffery Carlos Hale, Pamela Jo Keene

HEARING DATE AND LOCATION: Russell County Government Center, Lebanon, Virginia
December 15, 2015

APPEARANCES: Mark A. Swartz on behalf of CNX Gas Company LLC

PRIOR PROCEEDINGS:

1. Original Pooling Order Executed 12/11/2000, Recorded on 12/20/2000, Deed Book/Instrument No. 517, Page 333.
2. Supplemental Order Executed 02/18/2003, Recorded on 02/21/2003, Deed Book/Instrument No. 563, Page 197.

NOTICE:

The Unit Operator gave notice to the Applicants that the Board would consider its disbursement petition at the December 15, 2015 hearing and considered whether to:

150002126

(1) Amend the Pooling Order to provide for the disbursement of funds on deposit in the Escrow Account attributable to Tract(s) 5 identified in the attached petition.

(2) Delete the requirement that the Unit Operator place future royalties attributable to Tract(s) 5 relative to the interests of the Applicants identified in the attached petition.

(3) Continue the escrow account under this docket number.

FINDINGS: Code of Virginia § 45.1-361.22 AND § 45.1-361.22.2

Applicant has certified and represented to the Board that:

Affidavit from Torch Oil & Gas Company dated August 5, 2015 stating they have no legal claim to CBM royalties based on the current state of Virginia law, therefore 100% of the royalty will be paid to the oil and gas owners, namely Pamela J. Keene, Jamie H. Hale and Jeffery C. Hale. The Designated Operator to pay royalties directly to the persons identified in Exhibit EE annexed hereto and the annexed Table, further, specifies how said royalties are to be divided and paid.

RELIEF GRANTED:

VGOB Disbursement
Unit EE24
VGOB-00-1017-0826-01

Table 1
Tracts: 5

Item	Tract	Disbursement Table	Fractional Ownership	Net Acreage Ownership	Royalty Split Agreement	Escrowed Acres	Percent of Escrowed Funds
			in Tract	in Tract	Disbursed	Disbursed	Disbursed
						8.64240	
5		Tract 5 (total acreage)	0.90				
1	5	Pamela Jo Keene\3707 Garden Creek Rd, Rowe, VA 24646	1/9	0.1000	100.00%	0.1000	1.1571%
2	5	Jamie Henry Hale\1901 Lum Hollow Rd, Haysi, VA 24256	1/9	0.1000	100.00%	0.1000	1.1571%
3	5	Jeffery Carlos Hale\1926 Zacks Fork Rd, Lenoir, NC 28645	1/9	0.1000	100.00%	0.1000	1.1571%
4	5	Pamela Jo Keene\3707 Garden Creek Rd, Rowe, VA 24646	2/9	0.2000	100.00%	0.2000	2.3142%
5	5	Jamie Henry Hale\1901 Lum Hollow Rd, Haysi, VA 24256	2/9	0.2000	100.00%	0.2000	2.3142%

5	Tract 5 (total acreage)	0.90				
6	5 Jeffery Carlos Hale\1926 Zacks Fork Rd, Lenoir, NC 28645	2/9	0.2000	100.00%	0.2000	2.3142%

1. The Escrow Agent is ordered, to within ten (10) days of receipt of this executed order, disburse funds for the unit and applicants detailed in Table 1.

2. The Escrow Agent is ordered to continue the Escrow Account for the Subject Drilling unit based on the attached Revised Exhibit E which replaces all prior Exhibit E's recorded for the Subject Drilling Unit.

CONCLUSION:

Therefore, the requested relief and all terms and provisions set forth above be and hereby are granted and IT IS SO ORDERED.

APPEALS:

Appeals of this Order are governed by the provisions of the Code of Virginia § 45.1-361.9 which provides that any order or decision of the Board may be appealed to the appropriate circuit court and that whenever a coal owner, coal operator, gas owner, gas operator, or operator of a gas storage field certificated by the State Corporation Commission is a party in such action, the court shall hear such appeal de novo.

DONE AND EXECUTED this 16 day of December, 2015 by a majority of the Virginia Gas and Oil Board.



Chairman, Bradley C. Lambert


DONE AND PERFORMED this 16 day of December, 2015 by Order of the Virginia Gas and Oil Board.



Rick Cooper
Principal Executive to the
staff, Virginia Gas and Oil Board


COMMONWEALTH OF VIRGINIA
COUNTY OF RUSSELL

Acknowledged on this 16th day of December, 2015, personally before me a notary public in and for the Commonwealth of Virginia, appeared Bradley C. Lambert, being duly sworn did depose and say that he is the Chairman of the Virginia Gas and Oil Board and appeared Rick Cooper, being duly sworn did depose and say that he is Principal Executive to the staff of the Virginia Gas and Oil Board, that they executed the same and was authorized to do so.



Sarah Jessee Gilmer, Notary Public
262946

My Commission expires: July 31, 2017



BEFORE THE VIRGINIA GAS AND OIL BOARD

PETITIONER: CNX Gas Company LLC

DIVISION OF GAS AND OIL

DOCKET NO: VGOB 00-1017-0826-01

RELIEF SOUGHT: (1) DISBURSEMENT FROM ESCROW REGARDING TRACT(S) 5 (2) AND
AUTHORIZATION FOR DIRECT PAYMENT OF ROYALTIES

HEARING DATE: December 15, 2015

DRILLING UNIT: EE24

BUCHANAN COUNTY, VIRGINIA

PETITION FOR ORDER OF DISBURSEMENT OF ESCROW FUNDS

1. Petitioner and its counsel

Petitioner is CNX Gas Company LLC, 627 Claypool Hill Mall Road, Cedar Bluff, VA 24609, (276) 596-5075. Petitioner's counsel is Mark A. Swartz, Hillard & Swartz, LLP, 122 Capital Street, Suite 201, Charleston, WV 25301.

2. Relief Sought

(1) the disbursement of escrowed funds heretofore deposited with the Board's Escrow Agent, attributable to Tract 5, as depicted upon the annexed table; and (2) authorization to begin paying royalties directly to the following parties; Pamela J. Keene, Jamie H. Hale and Jeffery C. Hale.

3. Legal Authority

Va. Code Ann. § 45.1-361.1 et seq., 4 VAC 25-160-140., and relevant Virginia Gas and Oil Board Orders ("Board") heretofore promulgated pursuant to law.

4. Type of Well(s)

Coalbed Methane

5. Factual basis for relief requested

Affidavit from Torch Oil & Gas Company dated August 5, 2015 stating they have no legal claim to CBM royalties based on the current state of Virginia law, therefore 100% of the royalty will be paid to the oil and gas owners, namely Pamela J. Keene, Jamie H. Hale and Jeffery C. Hale. The Designated Operator to pay royalties directly to the persons identified in Exhibit EE annexed hereto and the annexed Table, further, specifies how said royalties are to be divided and paid.

6. Attestation

The foregoing Petition to the best of my knowledge, information, and belief is true and correct.

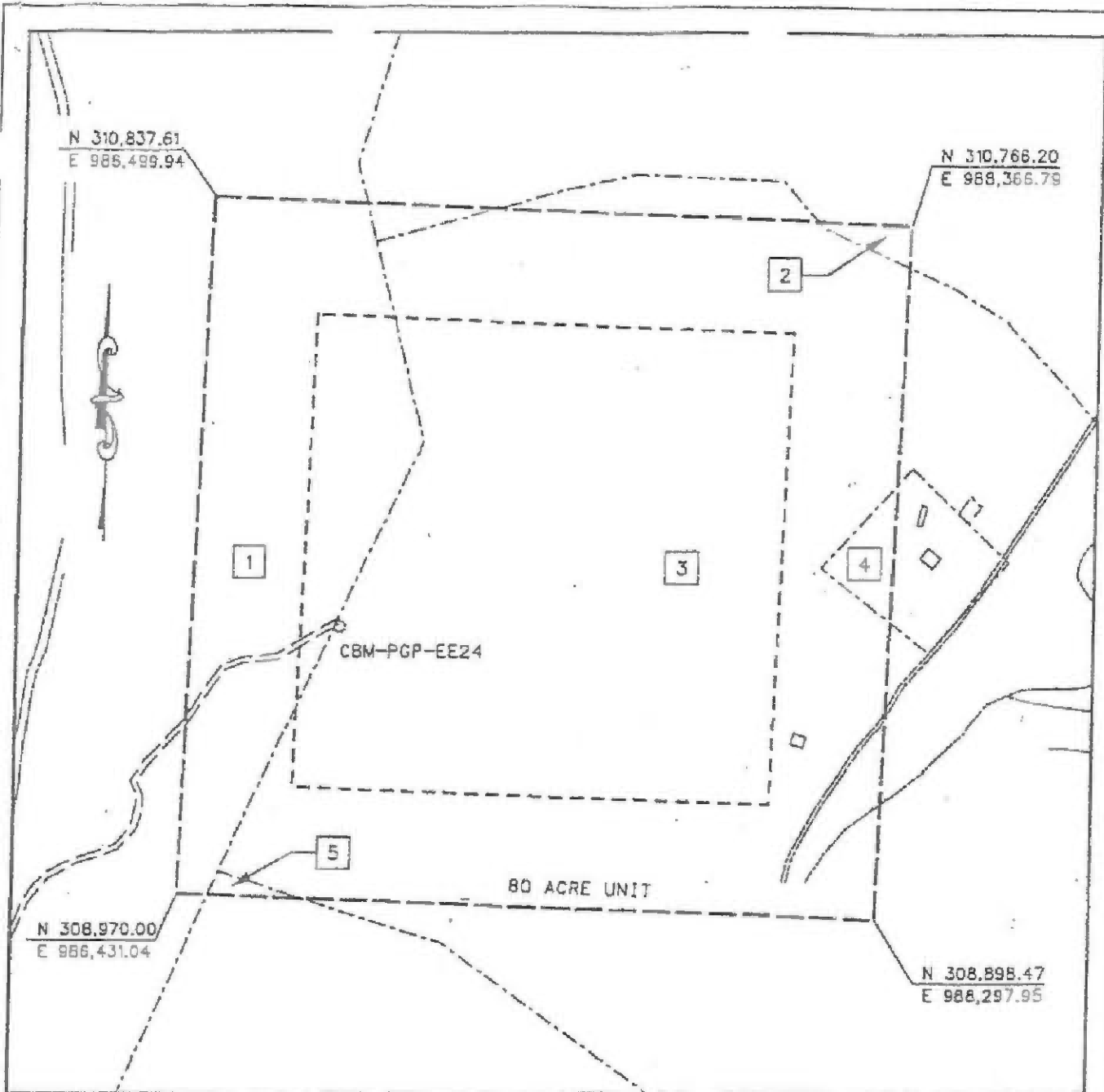


EXHIBIT A
 OAKWOOD FIELD UNIT EE-24
 FORCE POOLING
 VGOB-00-1017-0324

Company Pocahontas Gas Partnership Well Name and Number UNIT EE24

Tract No. _____ Elevation _____ Quadangle Keen Mountain

County Buchanan District Hurricane Scale: 1" = 400' Date 9/12/00

This plat is a new plat X; on updated plat _____; or a final plat _____

Form DGO-60-7
 Rev. 9/91

Charles D. Morgan 9/12/00 (Affix Seal)
 Licensed Professional Engineer or Licensed Land Surveyor

POCAHONTAS GAS PARTNERSHIP

UNIT EE-24

Tract Identifications

1. Buckhorn Coal Mining - Tr. 2 - Fee
Consolidation Coal Company - Below Tiller coal Lessee
Permac, Inc. - Tiller and above coal Lessee
Pocahontas Gas Partnership - Oil & Gas Lessee
Pocahontas Gas Partnership - CBM Lessee
16.39 acres 20.48750%
2. Hugh MacRae Land Trust - TR 9 - Coal
Consolidation Coal Company - Below Tiller coal Lessee
Permac, Inc. - Tiller and above coal Lessee
Pocahontas Gas Partnership - CBM Lessee
Pocahontas Gas Partnership - Oil & Gas Lessee
John I. Hale Heirs - Oil & Gas
Permac Inc. - Surface
0.07 acres 0.08750%
3. Hugh MacRae Land Trust - TR 9 - Coal
Consolidation Coal Company - Below Tiller coal Lessee
Permac, Inc. - Tiller and above coal Lessee
Pocahontas Gas Partnership - CBM Lessee
Pocahontas Gas Partnership - Oil & Gas Lessee
Ellen Fletcher - Oil & Gas (87.5%)
Laura Boyd Heirs, Devises, Successors or Assigns - Oil & Gas (12.5%)
Floyd Junior Blankenship - Surface
61.81 acres 77.26250%
4. Ellen Fletcher - Coal, Oil & Gas (87.5%)
Laura Boyd Heirs, Devises, Successors or Assigns - Oil & Gas (12.5%)
Floyd Junior Blankenship - Surface
0.83 acres 1.03750%
5. Hugh MacRae Land Trust - TR 9 - Coal
Consolidation Coal Company - Below Tiller coal Lessee
Permac, Inc. - Tiller and above coal Lessee
Pocahontas Gas Partnership - CBM Lessee
Carlos Hale, Heirs - Surface, Oil & Gas
0.90 acres 1.12500%

Exhibit E
 Unit EE-24
 Docket #VGOB-00-1017-0826-01
 List of Respondents that require escrow

150002126

	Net Acres in Unit	Interest in Unit
<u>Tract #2 - 0.07 acres</u>		
COAL OWNERSHIP		
(1) Hugh MacRae Land Trust Tr. 9 c/o Alan Siegel, Esq. Gump, Strauss, Akin LLP 1 Bryant Park New York, NY 10036-6715	0.07 acres	0.0875%
<i>By Assignment and Bill of Sale, HMLT devised all of its right, title and interest (other than "Excluded Assets") to Torch Energy Advisors Inc. effective September 4, 1991 and recorded in Buchanan County under DB474 / PG394.</i>		
Torch Oil & Gas Company c/o Sue Ann Craddock 670 Dona Ana Road SW Deming, NM 88030		
OIL & GAS OWNERSHIP		
<i>The ownership listed below is currently being reviewed and documentation is being requested to verify title.</i>		
(1) John I. Hale Heirs, Devisees, Successors or Assigns, et al.	0.07 acres	0.0875%
(2) John W. & Myrtle Hale Heirs, Devisees, Successors or Assigns		
(a) Ralph & Helen Hale Rt.2 Box 33B Oakwood, VA 24831	0.00292 acres 1/24 of 0.07 acres	0.0036%
(b) Bill Hale Heirs, Devisees, Successors or Assigns		
(b.3) William Bill Hale P.O. Box 575 Knoxville, TN 37901	0.001 acres 1/72 of 0.07 acres	0.0012%
(3) Charles D. & Lillie Hale Heirs, Devisees, Successors or Assigns		
(b) Mamie Hale Heirs, Devisees, Successors or Assigns		
(b.1) Curtis & Barbara Hale P.O. Box 335 Rosedale, VA 24280	0.00219 acres 1/32 of 0.07 acres	0.0027%
(c) Elsie Vance Heirs, Devisees, Successors or Assigns		
(c.2) Billy Vance Heirs, Devisees, Successors or Assigns Address Unknown	0.00109 acres 1/64 of 0.07 acres	0.0014%
(5) Florence A. Hale & John Dye Heirs, Devisees Successors or Assigns		
(a) Pearl Dora Perkins Heirs, Devisees Successors or Assigns		
(a.1) Carl Perkins 8312 Camp Road, Rt.5 Mt. Vernon, OH 43050	0.00042 acres 1/168 of 0.07 acres	0.0005%
(a.2) Clyde Perkins 7679 Co. Road 20 Mt. Gilhead, OH 43338	0.00042 acres 1/168 of 0.07 acres	0.0005%

Exhibit E
Unit EE-24
Docket #VGOB-00-1017-0826-01
List of Respondents that require escrow

150002126

	Net Acres in Unit	Interest in Unit
(a.3) Lawrence Perkins 1252 St. Rt. 314S Mansfield, OH 44903	0.00042 acres 1/168 of 0.07 acres	0.0005%
(e) Ida Dye 4728 Lee Highway Bristol, VA 24201	0.00125 acres 1/56 of 0.07 acres	0.0016%
(g) Charles Whited 2727 9th Street Cuyahoga Falls, OH 44221	0.00125 acres 1/56 of 0.07 acres	0.0016%
(7) Sparrel H. Hale, Heirs, Devisees, Successors or Assigns		
(a) Dewey & Rosa Hale Heirs, Devisees, Successors or Assigns		
(a.1) Jack Hale <i>Address Unknown</i>	0.00018 acres 1/400 of 0.07 acres	0.0002%
(a.2) Helen T. Martin Heirs, Devisees, Successors or Assigns <i>Address Unknown</i>	0.00018 acres 1/400 of 0.07 acres	0.0002%
(a.3) Roger Hale Box 228 Lester, WV 25865	0.00018 acres 1/400 of 0.07 acres	0.0002%
(a.4) John Lewis & Terri Hale 2865 Coal River Road Glen Daniel, WV 25844	0.00018 acres 1/400 of 0.07 acres	0.0002%
(a.5) Dewoy Hale, Jr. Box 60 Saxon, WV 25180	0.00018 acres 1/400 of 0.07 acres	0.0002%
(a.6) Jerry Hale Box 228 Lester, WV 25865	0.00018 acres 1/400 of 0.07 acres	0.0002%
(a.7) Sandra Trent P.O. Box 1137 Crab Orchard, WV 25827	0.00018 acres 1/400 of 0.07 acres	0.0002%
(a.8) Bonnie Harless 917 Lincoln Drive South Charleston, WV 25309	0.00018 acres 1/400 of 0.07 acres	0.0002%
(a.9) Virginia Young Box 228 Lester, WV 25865	0.00018 acres 1/400 of 0.07 acres	0.0002%
(a.10) Don Hale Heirs, Devisees, Successors or Assigns <i>Address Unknown</i>	0.00018 acres 1/400 of 0.07 acres	0.0002%
(c) Lula Hale Heirs, Devisees, Successors or Assigns		
(c.1) Daniel V. Hale P.O. Box 112 Davy, WV 24828	0.00019 acres 1/360 of 0.07 acres	0.0002%
(c.2) Mary Doris Hopkins Box 645 Stollings, WV 25646	0.00019 acres 1/360 of 0.07 acres	0.0002%
(c.3) Nancy L. Keys 4710 Mayview Court Blue Springs, MO 64015	0.00019 acres 1/360 of 0.07 acres	0.0002%

Exhibit E
Unit EE-24
Docket #VGOB-00-1017-0826-01
List of Respondents that require escrow

150002126

	Net Acres in Unit	Interest in Unit
(c.4) David Wayne Hale Box 262 Davy, WV 24828	0.00019 acres 1/360 of 0.07 acres	0.0002%
(c.5) Genevieve Marshall Box 71 Chapies, WV 24820	0.00019 acres 1/360 of 0.07 acres	0.0002%
(c.6) Dorothy Robinson 5205 Wythe Avenue Richmond, VA 23226	0.00019 acres 1/360 of 0.07 acres	0.0002%
(c.7) Donald Everett Hale Box 262 Davy, WV 24828	0.00019 acres 1/360 of 0.07 acres	0.0002%
(c.8) Bertha Lester Hale 4743 Wilson Blvd. Abingdon, VA 24210	0.00019 acres 1/360 of 0.07 acres	0.0002%
(c.9) Margie Smith Hale Heirs, Devises, Successors or Assigns		
(c.9.1) Kendra Hale 114 Luna Street Alexandria, VA 22306	0.00010 acres 1/720 of 0.07 acres	0.0001%
(c.9.2) Jeffery Glenn Hale 114 Luna Street Alexandria, VA 22306	0.00010 acres 1/720 of 0.07 acres	0.0001%
(d) Unis Hale Mullins Heirs, Devises, Successors or Assigns		
(d.1) Benny Mullins 38 Lake Drive Welch, WV 24801	0.00035 acres 1/200 of 0.07 acres	0.0004%
(d.2) Melinda Mullins Jackson, Administratrix Estate of Vincent Dale Mullins, Sr. 4841 Maurey Road Jackson, MS 39211	0.00035 acres 1/200 of 0.07 acres	0.0004%
(d.3) Jack Mullins 33 Spruce Street Hazlett, NJ 07737	0.00035 acres 1/200 of 0.07 acres	0.0004%
(d.4) Betty Giaimo 51 Nautilus Drive Leonardo, NJ 07737	0.00035 acres 1/200 of 0.07 acres	0.0004%
(d.5) Patricia Mullins 256 Summerfield Road Princeton, WV 24740	0.00035 acres 1/200 of 0.07 acres	0.0004%

Tract #3 - 61.81 acres

COAL OWNERSHIP

(1) Hugh MacRae Land Trust Tr. 9 c/o Alan Siegel, Esq. Gump, Strauss, Akin LLP 1 Bryant Park New York, NY 10036-8715	61.81 acres	77.2625%
--	-------------	----------

By Assignment and Bill of Sale, HMLT devised all of its right, title and interest (other than "Excluded Assets") to Torch Energy Advisors Inc. effective September 4, 1991 and recorded in Buchanan County under DB474 / PG384.

Torch Oil & Gas Company
c/o Sue Ann Craddock
670 Dona Ana Road SW
Deming, NM 88030

Exhibit E
Unit EE-24
Docket #VGOB-06-1017-0826-01
List of Respondents that require escrow

	Net Acres in Unit	Interest in Unit
<u>OIL & GAS OWNERSHIP</u>		
<i>The ownership listed below is currently being reviewed and documentation is being requested to verify title.</i>		
EE & E Fletcher, Inc. (Ellen Fletcher), et al.	61.81 acres	77.2626%
(2) Laura Hale Boyd Heirs, Devises, Successors or Assigns, et al. (12.5% int.)	7.73 acres 1/8 of 61.81 acres	9.6576%
(a) Leah Vernie Baldwin Rt.2 Box 453 Vansant, VA 24656	0.7024 acres 1/11 of 7.73 acres	0.8780%
(b) Lizzie Trula Greenwood 4518 Maple Grove Road Hampstead, MD 21074	0.7024 acres 1/11 of 7.73 acres	0.8780%
(c) Ada Nell Siltner Rt.1 Box 425 Vansant, VA 24656	0.7024 acres 1/11 of 7.73 acres	0.8780%
(d) Marcus Boyd 863 Evins Avenue Smithville, TN 37166	0.7024 acres 1/11 of 7.73 acres	0.8780%
(e) Ireson Boyd Heirs, Devises, Successors or Assigns		
(e.1) Hassie C. Boyd 612 Dry Creek Road Smithville, TN 37166	0.7024 acres 1/11 of 7.73 acres	0.8780%
(f) Charles Milton Boyd Heirs, Devises, Successors or Assigns		
(f.1) Annie Boyd, widow Rt.1 Box 422 Vansant, VA 24656	0.7024 acres 1/11 of 7.73 acres	0.8780%
(g) Mary Boyd Cook Heirs, Devises, Successors or Assigns		
(g.1) Edward Cook Heirs, Devises, Successors or Assigns		
(g.1.1) Nancy Cook, widow 33967 Wadsworth Libonia, MI 48150	0.1756 acres 1/44 of 7.73 acres	0.2195%
(g.2) Lloyd Cook Rt.5 Box 535 Grundy, VA 24614	0.1756 acres 1/44 of 7.73 acres	0.2195%
(g.3) Willard Cook 6227 East Owens Las Vegas, NV 89110	0.1756 acres 1/44 of 7.73 acres	0.2195%
(g.4) Erail Cook Heirs, Devises, Successors or Assigns <i>Address Unknown</i>	0.1766 acres 1/44 of 7.73 acres	0.2195%
(h) Marion Boyd, Jr. Heirs, Devises, Successors or Assigns		
(h.1) Sandra Boyd Street 19117 Bethel Rd Abingdon, VA 24211-6475	0.1756 acres 1/44 of 7.73 acres	0.2195%
(h.2) Larry Ireson Boyd 612 Dry Creek Road Smithville, TN 37166	0.1756 acres 1/44 of 7.73 acres	0.2195%

Exhibit E
Unit EE-24
Docket #VGOB-00-1017-0826-01
List of Respondents that require escrow

	Net Acres in Unit	Interest in Unit
(h.3) Sherry Boyd Stacy P.O. Box 398 Vansant, VA 24656	0.1756 acres 1/44 of 7.73 acres	0.2195%
(h.4) Rodney Boyd HCR Box 29H Grundy, VA 24614	0.1756 acres 1/44 of 7.73 acres	0.2195%
(i) Ardue Guy Boyd Heirs, Devisees, Successors or Assigns		
(i.1) Marshall Boyd 4797 Hayden Crest Drive Hilliard, OH 43026	0.0585 acres 1/132 of 7.73 acres	0.0732%
(i.2) Thelma Boyd Lester HCR Box 1088 Big Rock, VA 24603	0.0585 acres 1/132 of 7.73 acres	0.0732%
(i.3) Ferrell Boyd Rt.2 Box 516 Vansant, VA 24656	0.0585 acres 1/132 of 7.73 acres	0.0732%
(i.4) James H. Boyd Rt.1 Box 55 Vansant, VA 24656	0.0585 acres 1/132 of 7.73 acres	0.0732%
(i.5) Anna Lou Boyd Colley Rt.1 Box 343 Vansant, VA 24656	0.0585 acres 1/132 of 7.73 acres	0.0732%
(i.6) Estil Boyd Heirs, Devisees, Successors or Assigns		
(i.6.1) Katherine Boyd P.O. Box 6883 Statesville, NC 28687	0.0585 acres 1/132 of 7.73 acres	0.0732%
(i.7) Charles Boyd Rt.1 Box 578 Vansant, VA 24656	0.0585 acres 1/132 of 7.73 acres	0.0732%
(i.8) William P. Boyd Rt.2 Box 464 Vansant, VA 24656	0.0585 acres 1/132 of 7.73 acres	0.0732%
(i.9) David G. Boyd Box 54 Vansant, VA 24656	0.0585 acres 1/132 of 7.73 acres	0.0732%
(i.10) Steve Boyd Rt.1 Box 415 Vansant, VA 24656	0.0585 acres 1/132 of 7.73 acres	0.0732%
(i.11) Robert G. Boyd Rt.1 Box 416 Vansant, VA 24656	0.0585 acres 1/132 of 7.73 acres	0.0732%
(i.12) Carlie B. Clevinger Heirs, Devisees, Successors or Assigns		
(i.12.1) Donald Clevinger Rt.1 Box 422C Vansant, VA 24656	0.0293 acres 1/264 of 7.73 acres	0.0366%
(i.12.2) Franklin Clevinger Rt.1 Box 503A Vansant, VA 24656	0.0293 acres 1/264 of 7.73 acres	0.0366%
(2) James D. Rasnake 22484 Montego Bay Road Abingdon, VA 24211	1.4048 acres 2/11 of 7.73 acres	1.7560%

Exhibit EE
Unit EE-24
Docket #VGOB-00-1017-0826-01
List of Respondents with Royalty Split Agreements or Court Orders

	Net Acres in Unit	Interest In Unit	Percent of Escrow
<u>Tract #2 - 0.07 acres</u>			
<u>COAL OWNERSHIP</u>			
(1) Hugh MacRae Land Trust Tr. 9 c/o Alan Siegel, Esq. Gump, Strauss, Akin LLP 1 Bryant Park New York, NY 10036-6715	0.07 acres	0.0675%	<i>n/a</i>
<i>By Assignment and Bill of Sale, HMLT devised all of its right, title and interest (other than "Excluded Assets") to Torch Energy Advisors Inc. effective September 4, 1991 and recorded in Buchanan County under DB474 / PG384.</i>			
Torch Oil & Gas Company c/o Sue Ann Craddock 670 Dona Ana Road SW Deming, NM 88030			
<u>OIL & GAS OWNERSHIP</u>			
(1) John I. Hale Heirs, devisees, Successors or Assigns, et al.	0.07 acres	0.0675%	
(2) CNX Gas Co., LLC 2481 John Nash Blvd. Bluefield, WV 24701 <i>(Previously Pocahontas Gas Partnership)</i>	0.06 acres 253/329 of 0.07 acres	0.0673%	<i>n/a</i>
<u>Tract #3 - 61.81 acres</u>			
<u>COAL OWNERSHIP</u>			
(1) Hugh Macrae Land Trust, Tr.9 c/o Alan Siegel, Esq. Gump, Strauss, Akin LLP 1 Bryant Park New York, NY 10036-6715	61.81 acres	77.2625%	<i>n/a</i>
<i>By Assignment and Bill of Sale, HMLT devised all of its right, title and interest (other than "Excluded Assets") to Torch Energy Advisors Inc. effective September 4, 1991 and recorded in Buchanan County under DB474 / PG384.</i>			
Torch Oil & Gas Company c/o Sue Ann Craddock 670 Dona Ana Road SW Deming, NM 88030			
<u>OIL & GAS OWNERSHIP</u>			
EE & E Fletcher, Inc., et al.	61.81 acres	77.2625%	
(1) EE & E Fletcher, Inc. c/o Eddie Fletcher 3652 Garden Creek Road Rowa, VA 24646 <i>(previously Ellen Fletcher)</i>	54.06 acres 7/8 of 61.81 acres	67.6047%	<i>n/a</i>
<u>Tract #5 - 0.90 acres</u>			
<u>COAL OWNERSHIP</u>			
(1) Hugh MacRae Land Trust Tr. 9 c/o Alan Siegel, Esq. Gump, Strauss, Akin LLP 1 Bryant Park New York, NY 10036-6715	0.90 acres	1.125%	
<i>By Assignment and Bill of Sale, HMLT devised all of its right, title and interest (other than "Excluded Assets") to Torch Energy Advisors Inc. effective September 4, 1991 and recorded in Buchanan County under DB474 / PG384.</i>			
Torch Oil & Gas Company c/o Sue Ann Craddock 670 Dona Ana Road SW Deming, NM 88030			
<u>OIL & GAS OWNERSHIP</u>			
<i>Affidavit from Torch Oil & Gas Co., dated August 5, 2015 stating they make no claim to the CBM due to the current state of law The owners listed below are plaintiffs in case no: 1:10-cv59</i>			
(1) Jeffery C. Hals, et al <i>(aka Carlos Henry Hals Heirs)</i>	0.90 acres	1.1250%	

150002126

Exhibit EE
 Unit EE-24
 Docket #VGOB-00-1017-0826-01
 List of Respondents with Royalty Split Agreements or Court Orders

	Net Acres in Unit	Interest in Unit	Percent of Escrow	
(a) Lorene Haia Heke, Devisees, Successors or Assigns (1/3)	<i>Per will, her interest is to be divided equally among her 3 children. (DOD 10/3/2014)</i>			
(a.1) Pamela Jo Keene 3707 Garden Creek Road Rowe, VA 24646	0.10 acres 1/9 of 0.90 acres	0.1250%	1.1571%	-100%
(a.2) Jamie Henry Hale 1901 Lum Hollow Road Haysi, VA 24256	0.10 acres 1/9 of 0.90 acres	0.1250%	1.1571%	-100%
(a.3) Jeffery Carlos Hale 1026 Zacks Fork Road Lenoir, NC 28645	0.10 acres 1/9 of 0.90 acres	0.1250%	1.1571%	-100%
(b) Pamela Jo Keene 3707 Garden Creek Road Rowe, VA 24646	0.20 acres 2/9 of 0.90 acres	0.2500%	2.3142%	-100%
(c) Jamie Henry Hale 1901 Lum Hollow Road Haysi, VA 24256	0.20 acres 2/9 of 0.90 acres	0.2500%	2.3142%	-100%
(d) Jeffery Carlos Hale 1026 Zacks Fork Road Lenoir, NC 28645	0.20 acres 2/9 of 0.90 acres	0.2500%	2.3142%	-100%

INSTRUMENT #150002126
 RECORDED IN THE CLERK'S OFFICE OF
 BUCHANAN COUNTY ON
 DECEMBER 29, 2015 AT 12:24PM

BEVERLY S. TILLER, CLERK
 RECORDED BY: SLB