

Instrument prepared by:

VIRGINIA GAS AND OIL BOARD

Order recorded under:

CODE OF VIRGINIA
§ 45.1-361.26

BEFORE THE VIRGINIA GAS AND OIL BOARD

**RELIEF
SOUGHT:**

An Order for Disbursement of Escrowed Funds
(and Authorization for Direct Payment of Royalties)

JURISDICTION:

Code of Virginia § 45.1-351. (et seq) AND § 45.1-361.22 (et seq) AND § 45.1-361.22:2

UNIT/WELL NAME: U36

TRACT(S): 4A, 4B

LOCATION: BUCHANAN County, Virginia

DOCKET NUMBER: VGOB-98-0421-0648-05

APPLICANTS:

CNX Gas Company LLC on behalf of CNX Gas Company LLC, Jessie Davis, Jewell
Smokeless Coal Corp.

HEARING DATE AND LOCATION:

On June 16, 2015, the Virginia Gas and Oil Board, on its own motion, granted
the Director of the Division of Gas and Oil the authority to process coal owner
dismissal disbursements that have no pending deficiencies or issues. Code of
Virginia Section 45.1-361.22:2. Effective date: July 1, 2015.

APPEARANCES:

Mark A. Swartz on behalf of CNX Gas Company LLC

PRIOR PROCEEDINGS:

1. Original Pooling Order Executed 06/10/1998, Recorded on 06/16/1998, Deed Book/Instrument No. 477, Page 619.
2. Supplemental Order Executed 11/15/1999, Recorded on 11/17/1999, Deed Book/Instrument No. 498, Page 578.
3. Disbursement Order -01 Executed 09/19/2006, Recorded on 09/26/2006, Deed Book/Instrument No. 060003142.
4. Disbursement Order -02, Recorded on 09/02/2008, Deed Book/Instrument No. 080003224.

160001483

5. Disbursement Order -03 Executed 05/10/2010, Recorded on 05/26/2010, Deed Book/Instrument No. 100001391.
6. Disbursement Order -04 Executed 03/20/2015, Recorded on 04/06/2015, Deed Book/Instrument No. 150000532.

NOTICE:

- (1) Amend the Pooling Order to provide for the disbursement of funds on deposit in the Escrow Account attributable to Tract(s) 4A, 4B identified in the attached petition.
- (2) Delete the requirement that the Unit Operator place future royalties attributable to Tract(s) 4A, 4B relative to the interests of the Applicants identified in the attached petition.
- (3) Continue the escrow account under this docket number.

FINDINGS: Code of Virginia § 45.1-361.22 AND § 45.1-361.22:2

Applicant has certified and represented to the Board that:

- a. Jewell Smokeless Coal Corporation, CNX Gas Company LLC, and Jessie Davis is the gas claimant in Tracts 4A & 4B. As such Jewell Smokeless Coal Corporation, CNX Gas Company LLC, and Jessie Davis are entitled to 100% of the CBM royalties now in escrow and as may be hereafter payable. See Va. Code Ann. § 45.1-361.22:2.A. (Royalties currently paying under Buchanan No1SGU2, VGOB 08-1118-2367)
- b. That CNX Gas Company LLC has given the notice(s) required by § 45.1-361.22:2.A to all conflicting claimants identified in the above referenced pooling Order and any supplemental Orders pertaining thereto.
- c. That none of the conflicting claimants noticed have provided, within 45 days of the notice(s) given as provided in b. above, the Board, its designated agent the Director of the Division of Gas and Oil, the Operator and/or the Applicant evidence of either an agreement regarding the escrowed funds/royalties or a proceeding regarding same.
- d. That a detailed accounting in accordance with the applicable provisions of § 45.1-361.22 is submitted herewith and identified as Exhibit J.
- e. That an Exhibit identified as Table 1 is annexed hereto, and it specifies how the disbursement(s) is to be calculated and paid by the escrow agent.
- f. That Va. Code Ann. § 45.1-361.22:2.A. further provides that the Operator shall pay such royalties as may hereafter be payable directly to the gas claimant Jewell Smokeless Coal Corporation, CNX Gas Company LLC, and Jessie Davis and not escrow same. See Exhibit EE annexed hereto.

160001483

VGOB Disbursement
Unit U36

VGOB-98-0421-0648-05

Table 2 (pay percentage on balance after deducting the above balance)

Tracts: 4A, 4B

Item	Tract	Disbursement Table	Fractional Ownership		Net Acreage		Royalty Split		Escrowed Acres		Percent of Escrowed Funds		Adjustment Amount
			in Tract	Ownership in Tract	in Tract	Agreement	Disbursed	Disbursed	Disbursed	Disbursed			
		Total acreage in escrow before disbursement							10.58257				
	4A	Tract 4A (total acreage)	8.8200										
1	4A	CNX Gas Company LLC\PO Box 643830, Canonsburg, PA 15264-3830		8.8200	100.00%	8.8200	83.3446%						\$6,693.26
	4B	Tract 4B (total acreage)	1.7500										
1	4B	Jessie Davis\4656 Osborne Mountain Rd., Raven, VA 24639		1.7500	100.00%	1.7500	16.5366%						

Adjustment Comments: Escrow Agent to subtract the amount in the adjustment column after the percentage calculation is made for each person with an adjustment amount listed in the percentage table. The new owner's payment (listed in the percentage table) will have subtracted from it the amount that was paid to the old owner in the exact pay table.

160001483

1. The Escrow Agent is ordered, to within ten (10) days of receipt of this executed order, disburse funds for the unit and applicants detailed in Table 1 and 2.
2. The Escrow Agent is ordered to continue the Escrow Account for the Subject Drilling unit based on the attached Revised Exhibit E which replaces all prior Exhibit E's recorded for the Subject Drilling Unit.

CONCLUSION:

Therefore, the requested relief and all terms and provisions set forth above be and hereby are granted and IT IS SO ORDERED.

APPEALS:

Appeals of this Order are governed by the provisions of the Code of Virginia § 45.1-361.9 which provides that any order or decision of the Board may be appealed to the appropriate circuit court and that whenever a coal owner, coal operator, gas owner, gas operator, or operator of a gas storage field certificated by the State Corporation Commission is a party in such action, the court shall hear such appeal de novo.

160001483

DONE AND EXECUTED this 12 day of August, 2016 by a majority of the Virginia Gas and Oil Board.



Chairman, Bradley C. Lambert


DONE AND PERFORMED this 12 day of August, 2016 by Order of the Virginia Gas and Oil Board.



Rick Cooper
Principal Executive to the
staff, Virginia Gas and Oil Board

COMMONWEALTH OF VIRGINIA
COUNTY OF RUSSELL

Acknowledged on this 12th day of August, 2016, personally before me a notary public in and for the Commonwealth of Virginia, appeared Bradley C. Lambert, being duly sworn did depose and say that he is the Chairman of the Virginia Gas and Oil Board and appeared Rick Cooper, being duly sworn did depose and say that he is Principal Executive to the staff of the Virginia Gas and Oil Board, that they executed the same and was authorized to do so.



Sarah Jessee Gilmer, Notary Public
262946

My Commission expires: July 31, 2017



BEFORE THE VIRGINIA GAS AND OIL BOARD

PETITIONER: CNX Gas Company LLC

DIVISION OF GAS AND OIL

DOCKET NO: VGOB 98-0421-0648-05

RELIEF SOUGHT: (1) DISBURSEMENT FROM ESCROW REGARDING TRACT(S) 4A, 4B (2) AND AUTHORIZATION FOR DIRECT PAYMENT OF ROYALTIES (3) AND DISMISSAL OF COAL OWNERS PURSUANT TO CODE OF VIRGINIA SECTION 45.1-361.22:2.

HEARING DATE: On June 16, 2015, the Virginia Gas and Oil Board, on its own motion, granted the Director of the Division of Gas and Oil the authority to process coal owner dismissal disbursements that have no pending deficiencies or issues. Code of Virginia Section 45.1-361.22:2. Effective date: July 1, 2015.

DRILLING UNIT: U36

BUCHANAN COUNTY, VIRGINIA

PETITION FOR ORDER OF DISBURSEMENT OF ESCROW FUNDS

1. Petitioner and its counsel

Petitioner is CNX Gas Company LLC, PO Box 570, Pounding Mill, VA 24637, (276)596-5075. Petitioner's counsel is Mark A. Swartz, Hillard & Swartz, LLP, 122 Capital Street, Suite 201, Charleston, WV 25301.

2. Relief Sought

(1) the disbursement of escrowed funds heretofore deposited with the Board's Escrow Agent(s) attributable to Tracts 4A & 4B as depicted upon the annexed Table; and (2) authorization to begin paying royalties directly to Jewell Smokeless Coal Corporation, CNX Gas Company LLC, and Jessie Davis; (3) Dismissal of coal owner(s): Hurt McGuire Land Trust

3. Legal Authority

Va. Code Ann. § 45.1-361.1 et seq., 4 VAC 25-160-140., and relevant Virginia Gas and Oil Board Orders ("Board") heretofore promulgated pursuant to law.

4. Type of Well(s)

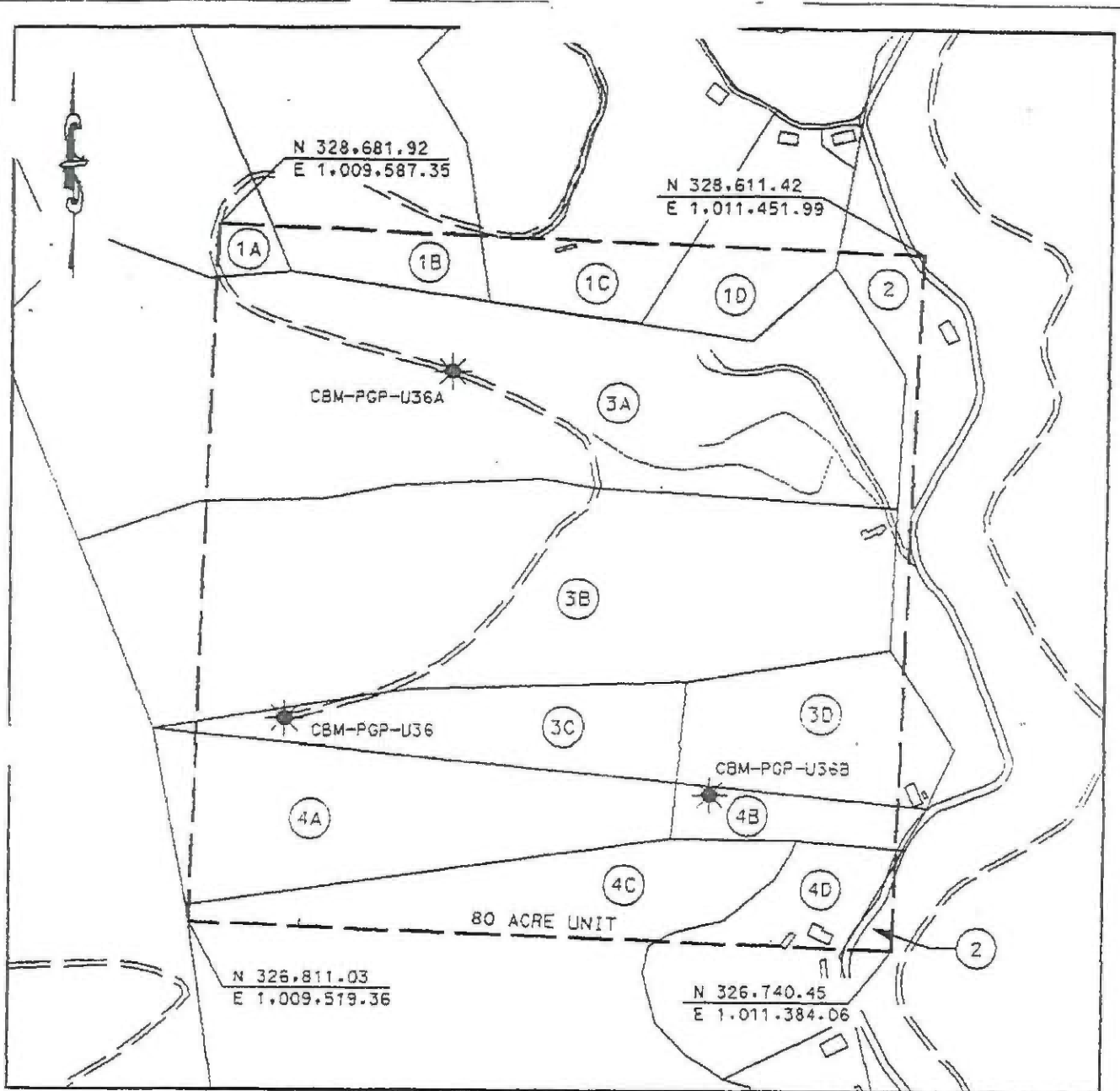
Coalbed Methane

5. Factual basis for relief requested

- a. Jewell Smokeless Coal Corporation, CNX Gas Company LLC, and Jessie Davis is the gas claimant in Tracts 4A & 4B. As such Jewell Smokeless Coal Corporation, CNX Gas Company LLC, and Jessie Davis are entitled to 100% of the CBM royalties now in escrow and as may be hereafter payable. See Va. Code Ann. § 45.1-361.22:2.A. (Royalties currently paying under Buchanan No1SGU2, VGOB 08-1118-2367)
- b. That CNX Gas Company LLC has given the notice(s) required by § 45.1-361.22:2.A to all conflicting claimants identified in the above referenced pooling Order and any supplemental Orders pertaining thereto.
- c. That none of the conflicting claimants noticed have provided, within 45 days of the notice(s) given as provided in b. above, the Board, its designated agent the Director of the Division of Gas and Oil, the Operator and/or the Applicant evidence of either an agreement regarding the escrowed funds/royalties or a proceeding regarding same.
- d. That a detailed accounting in accordance with the applicable provisions of § 45.1-361.22 is submitted herewith and identified as Exhibit J.
- e. That an Exhibit identified as Table 1 is annexed hereto, and it specifies how the disbursement (s) is to be calculated and paid by the escrow agent.
- f. That Va. Code Ann. § 45.1-361.22:2.A. further provides that the Operator shall pay such royalties as may hereafter be payable directly to the gas claimant Jewell Smokeless Coal Corporation, CNX Gas Company LLC, and Jessie Davis and not escrow same. See Exhibit EE annexed hereto.

6. Attestation

The foregoing Petition to the best of my knowledge, information, and belief is true and correct.



LEGEND




-  TRACT LAND HOOK
-  TRACT LAND ID'S

EXHIBIT A
OAKWOOD FIELD UNIT U-36
FORCE POOLING
VG08-98-0421-0648

Company Pocahontas Gas Partnership Well Name and Number UNIT 836
 Tract No. _____ Elevation _____ Quadrangle Green Mountain
 County Buchanan District Garden Scale 1" = 400' Date 3/12/98
 This plat is a new plat X ; an updated plat _____ ; or original plat _____

Form DGO-GO-7
 Rev. 3/91

Charles May
 Licensed Professional Engineer or Licensed Land Surveyor



POCAHONTAS GAS PARTNERSHIP

UNIT U-36

Tract Identification

- | | |
|-----------|--|
| 1A. | <p>Alpha Stickley, et al - Coal, Oil & Gas
 Coal Lessees
 Island Creek Coal Company
 Jewell Smokeless Coal Corporation
 Permac, Inc.
 Pocahontas Gas Partnership - CBM Lessee
 Joel L. Absher - Surface
 0.50 acres 0.6250%</p> |
| 1B. | <p>McGuire & Hurt Heirs - Coal
 Consolidation Coal Co. - Below drainage coal Leased
 United Coal Company - Above drainage coal Leased
 Pocahontas Gas Partnership - CBM Lessee
 Thomas Stillwell Heirs - Surface, Oil & Gas
 1.81 acres 2.2625%</p> |
| 1C. | <p>McGuire & Hurt Heirs - Coal
 Consolidation Coal Co. - Below drainage coal Leased
 United Coal Company - Above drainage coal Leased
 Pocahontas Gas Partnership - CBM Lessee
 Joe Nipper - Surface, Oil & Gas
 2.17 acres 2.7125%</p> |
| 1D. | <p>McGuire & Hurt Heirs - Coal
 Consolidation Coal Co. - Below drainage coal Leased
 United Coal Company - Above drainage coal Leased
 Pocahontas Gas Partnership - CBM Lessee
 Donald Nipper - Surface, Oil & Gas
 2.01 acres 2.5125%</p> |
| 2. | <p>Coal Mountain Mining Company Tr 26 - Fee
 Consolidation Coal Co. - Below drainage coal Leased
 United Coal Company - Above drainage coal Leased
 Pocahontas Gas Partnership - Oil & Gas Lessee
 Pocahontas Gas Partnership - CBM Lessee
 2.08 acres 2.6000%</p> |
| 3. | <p>New Garden Coal Company - Coal, Oil & Gas
 Consolidation Coal Co. - Below drainage coal Leased
 United Coal Company - Above drainage coal Leased
 Pocahontas Gas Partnership - Oil & Gas Lessee
 Pocahontas Gas Partnership - CBM Lessee
 52.68 acres 65.8500%</p> |
| 3A. & 3B. | Benny Darrell Davis - Surface |
| 3C. | Jewell Smokeless Coal Corp. - Surface |
| 3D. | Samuel Glenn Sproles - Surface |

POCAHONTAS GAS PARTNERSHIP
UNIT U-36
Tract Identification

- 4A. McGuire & Hurt Heirs - Coal
Consolidation Coal Co. - Below drainage coal Leased
United Coal Company - Above drainage coal Leased
Pocahontas Gas Partnership - CBM Lessee
Jewell Smokeless Coal Corp. - Surface, Oil & Gas
8.82 acres 11.0250%
- 4B. McGuire & Hurt Heirs - Coal
Consolidation Coal Co. - Below drainage coal Leased
United Coal Company - Above drainage coal Leased
Pocahontas Gas Partnership - CBM Lessee
Samuel Glenn Sproles - Surface, Oil & Gas
1.75 acres 2.1875%
- 4C. McGuire & Hurt Heirs - Coal
Consolidation Coal Co. - Below drainage coal Leased
United Coal Company - Above drainage coal Leased
Pocahontas Gas Partnership - CBM Lessee
Wilderness Tabernacle - Surface, Oil & Gas
6.05 acres 7.5625%
- 4D. McGuire & Hurt Heirs - Coal
Consolidation Coal Co. - Below drainage coal Leased
United Coal Company - Above drainage coal Leased
Pocahontas Gas Partnership - CBM Lessee
Paul Stillwell - Surface, Oil & Gas
2.13 acres 2.6825%

Exhibit E
Unit U-36
Docket # VGOB 98-0421-0648-05
List of Respondents remaining in escrow

160001483

	Acres in Unit	Percent of Unit	Division of Interest in	
			6-Right	7-Right
<u>Tract #1B, 1.81 acres</u>	1.81 acres	2.2625%	6.10175%	16.34981%
			0.13805%	0.36991%

OIL & GAS OWNERSHIP

The respondents listed below did not respond timely to the W9 request and will continue to be escrowed.

Thomas Stilwell Heirs, Devisees, Successors or Assigns	0.013 acres of 1.81 acres	0.0157%	0.00096%	0.00257%
(5) Sylvester Stilwell Heirs, Devisees, Successors or Assigns				
(5.1) Cora Arnold Heirs, Devisees, Successors or Assigns				
(5.1.5) Jay C. Stilwell Sr. Heirs, Devisees, Successors or Assigns				
(5.1.5.1) Kathy Stilwell PO Box 1196 Raven, VA 24639	0.004 acres 1/432 of 1.81 acres	0.0052%	0.00032%	0.00086%
(5.1.5.2) Jay Clarence Stilwell, Jr. PO Box 1035 Raven, VA 24639	0.004 acres 1/432 of 1.81 acres	0.0052%	0.00032%	0.00086%
(5.1.5.3) Veronica Gail Helton 200 Bryant Street Cedar Bluff, VA 24609	0.004 acres 1/432 of 1.81 acres	0.0052%	0.00032%	0.00086%
Total tract acres remaining in escrow	0.01257			
Total tract percentage remaining in escrow		0.0157%		

Exhibit EE
Unit U-36
Docket # VGOB 98-0421-0648-05
List of Respondents with Royalty Split Agreements/Court Orders/HB2058

160001483

	Acres in Unit	Percent of Unit	Division of Interest in		Percent of Escrow
			6-Right 6.10175%	7-Right 16.34981%	
<u>Tract #1B, 1.81 acres</u>	1.81 acres	2.2625%	0.138052%	0.369914%	
<u>COAL OWNERSHIP</u>					
(1) Hurt McGuire Land Trust c/o Charles Green P. O. Box 1067 Bluefield, VA 24605	1.797 acres of 1.81 acres				n/a
<u>OIL & GAS OWNERSHIP</u>					
Thomas Stilwell Heirs, Devisees, Successors or Assigns	1.81 acres	2.2625%	0.13805%	0.36991%	
(1) Beulah V. Osborne Heirs, Devisees, Successors or Assigns					
(1.1) Sterling Osborne 3639 Clifton Fork road Raven, VA 24639	0.019 acres 1/96 of 1.81 acres	0.0236%	0.00144%	0.00385%	n/a
(1.2) Mae Miller 8101 Brown Mountain Road Jewell Ridge, VA 24622-8706	0.019 acres 1/96 of 1.81 acres	0.0236%	0.00144%	0.00385%	n/a
(1.3) Sylvia A. Miller 3999 Osborne Road Raven, VA 24639	0.019 acres 1/96 of 1.81 acres	0.0236%	0.00144%	0.00385%	n/a
(1.4) Doris Mitchell 1045 Jewell Ridge Road Richlands, VA 24641	0.019 acres 1/96 of 1.81 acres	0.0236%	0.00144%	0.00385%	n/a
(1.5) Brenda Shortt PO Box 652 Keen Mountain, VA 24624	0.019 acres 1/96 of 1.81 acres	0.0236%	0.00144%	0.00385%	n/a
(1.6) Bobby Osborne 349 Bridgestone Drive, Box 12 Raven, VA 24639	0.019 acres 1/96 of 1.81 acres	0.0236%	0.00144%	0.00385%	n/a
(1.7) Danny Osborne PO Box 464 Keen Mountain, VA 24624	0.019 acres 1/96 of 1.81 acres	0.0236%	0.00144%	0.00385%	n/a
(1.8) Harold Eugene Osborne 214 Carson Avenue, Apt. 46 Richlands, VA 24641	0.019 acres 1/96 of 1.81 acres	0.0236%	0.00144%	0.00385%	n/a
(1.9) Jerry Lane Osborne 2414 Harrys Branch Road Whitewood, VA 24657-9462	0.019 acres 1/96 of 1.81 acres	0.0236%	0.00144%	0.00385%	n/a
(1.10) Melvin Junior Osborne PO Box 1239 Raven, VA 24639	0.019 acres 1/96 of 1.81 acres	0.0236%	0.00144%	0.00385%	n/a
(1.11) Roger Osborne Heirs, Devisees, Successors or Assigns					
(1.11.1) Michelle Tuggle 420 Deer Haven Drive Castlewood, VA 24224	0.009 acres 1/192 of 1.81 acres	0.0118%	0.00072%	0.00193%	n/a

List of Respondents with Royalty Split Agreements/Court Orders/HB2058

	Acres in Unit	Percent of Unit	Division of Interest in		Percent of Escrow
			6-Right 6.10175%	7-Right 16.34981%	
(1.11.2) Susie Osborne 116 Troonsway Road Winston Salem, NC 27127	0.009 acres 1/192 of 1.81 acres	0.0118%	0.00072%	0.00193%	n/a
(1.12) Betty L. Smith Heirs, Devises, Successors or Assigns <i>Documentation on Heirs Pending</i>	0.019 acres 1/96 of 1.81 acres	0.0236%	0.00144%	0.00385%	n/a
(1.12.1) Gary Wayne Smith <i>Address Pending</i>					
(1.12.2) Randy Smith <i>Address Pending</i>					
(1.12.3) David Smith <i>Address Pending</i>					
(1.12.4) Jamie Lee Smith 161 Meadows Street Pounding Mill, VA 24637					
(1.12.5) Colonel Smith, Jr. PO Box 842 Raven, VA 24639					
(1.12.6) Timmy James Smith <i>Address Pending</i>					
(2) Exie Osborne Heirs, Devises, Successors or Assigns					
(2.1) John Osborne 368 Gov. G.C. Peery Highway Raven, VA 24639	0.038 acres 1/48 of 1.81 acres	0.0471%	0.00288%	0.00771%	n/a
(2.2) Maxie Jean Osborne Boyd Heirs, Devises, Successors or Assigns					
(2.2.1) Walter Boyd PO Box 146 Raven, VA 24639	0.019 acres 1/96 of 1.81 acres	0.0236%	0.00144%	0.00385%	n/a
(2.2.2) Anthony Boyd 14832 Slate Creek Road Grundy, VA 24614	0.019 acres 1/96 of 1.81 acres	0.0236%	0.00144%	0.00385%	n/a
(2.3) Ruth Smith PO Box 675 Doran, VA 24612	0.038 acres 1/48 of 1.81 acres	0.0471%	0.00288%	0.00771%	n/a
(2.4) Judy Blankenship Box 221 Doran, VA 24612	0.038 acres 1/48 of 1.81 acres	0.0471%	0.00288%	0.00771%	n/a
(2.5) Ida Proffitt 129 Major Road Raven, VA 24639	0.038 acres 1/48 of 1.81 acres	0.0471%	0.00288%	0.00771%	n/a
(2.6) Myrtle Smith Heirs, Devises, Successors or Assigns					
(2.6.1) Nancy Jackson PO Box 448 Doran, VA 24612	0.019 acres 1/96 of 1.81 acres	0.0236%	0.00144%	0.00385%	n/a
(2.6.2) Darlene Ward 117 Franklin Avenue	0.019 acres 1/96 of 1.81 acres	0.0236%	0.00144%	0.00385%	n/a

		Acres in Unit	Percent of Unit	Division of Interest in		Percent of Escrow
				6-Right 6.10175%	7-Right 16.34981%	
Richlands, VA 24641						
(3)	Arthur M. Stilwell P.O. Box 314 Raven, VA 24639	0.226 acres 1/8 of 1.81 acres	0.2828%	0.01726%	0.04624%	n/a
(4)	Flossie Stilwell Osborne Heirs, Devisees, Successors or Assigns					
(4.1)	Arlin W. Osborne Heirs, Devisees, Successors or Assigns					
(4.1.1)	Mary Jane Osborne Heirs, Devisees, Successors or Assigns <i>Documentation Pending on Heirs</i>	0.025 acres 1/72 of 1.81 acres	0.0314%	0.00192%	0.00514%	n/a
(4.2)	Daniel J. Osborne 1068 Harvest Moon Rd. Raven, VA 24639	0.025 acres 1/72 of 1.81 acres	0.0314%	0.00192%	0.00514%	n/a
(4.3)	Marvin J. Osborne P. O. Box 1607 Cedar Bluff, VA 24609	0.025 acres 1/72 of 1.81 acres	0.0314%	0.00192%	0.00514%	n/a
(4.4)	Hubbard Osborne 3195 Osborne Mountain Rd. Raven, VA 24639	0.025 acres 1/72 of 1.81 acres	0.0314%	0.00192%	0.00514%	n/a
(4.5)	Jackie D. Osborne 1995 Altizer Road Raven, VA 24639-1995	0.025 acres 1/72 of 1.81 acres	0.0314%	0.00192%	0.00514%	n/a
(4.6)	Jerline Davis 118 Coronado Road North Tazewell, VA 24630	0.025 acres 1/72 of 1.81 acres	0.0314%	0.00192%	0.00514%	n/a
(4.7)	Sylvia A. Byrd 719 Holly St. Richlands, VA 24641-3087	0.025 acres 1/72 of 1.81 acres	0.0314%	0.00192%	0.00514%	n/a
(4.8)	Lois Casey 759 Big Creek Road Richlands, VA 24641	0.025 acres 1/72 of 1.81 acres	0.0314%	0.00192%	0.00514%	n/a
(4.9)	Linda S. Shelton P. O. Box 521 Pounding Mill, VA 24637	0.025 acres 1/72 of 1.81 acres	0.0314%	0.00192%	0.00514%	n/a
(5)	Sylvester Stilwell Heirs, Devisees, Successors or Assigns					
(5.1)	Cora Arnold Heirs, Devisees, Successors or Assigns					
(5.1.1)	Bessie Lowe 1082 Riverside Drive Raven, VA 24639	0.013 acres 1/144 of 1.81 acres	0.0157%	0.00096%	0.00257%	n/a
(5.1.1)	Bessie Lowe 1082 Riverside Drive Raven, VA 24639	0.004 acres 1/504 of 1.81 acres	0.0045%	0.00027%	0.00073%	n/a

List of Respondents with Royalty Split Agreements/Court Orders/HB2058

	Acres in Unit	Percent of Unit	Division of Interest in		Percent of Escrow
			6-Right 6.10175%	7-Right 16.34981%	
(5.1.2) Wanda Hagy 127 Largen Street #5 Richlands, VA 24641	0.013 acres 1/144 of 1.81 acres	0.0157%	0.00096%	0.00257%	n/a
(5.1.2) Wanda Hagy 127 Largen Street #5 Richlands, VA 24641	0.004 acres 1/504 of 1.81 acres	0.0045%	0.00027%	0.00073%	n/a
(5.1.3) Curtis Lee Stilwell PO Box 2216 Cedar Bluff, VA 24609	0.013 acres 1/144 of 1.81 acres	0.0157%	0.00096%	0.00257%	n/a
(5.1.3) Curtis Lee Stilwell PO Box 2216 Cedar Bluff, VA 24609	0.004 acres 1/504 of 1.81 acres	0.0045%	0.00027%	0.00073%	n/a
(5.1.4) Theodore Stilwell 2212 Pea Patch Road Jewell Ridge, VA 24622-8706	0.013 acres 1/144 of 1.81 acres	0.0157%	0.00096%	0.00257%	n/a
(5.1.4) Theodore Stilwell 2212 Pea Patch Road Jewell Ridge, VA 24622-8706	0.004 acres 1/504 of 1.81 acres	0.0045%	0.00027%	0.00073%	n/a
(5.1.5) Jay C. Stilwell Sr. Heirs, Devisees, Successors or Assigns					
(5.1.5.1) Kathy Stilwell PO Box 1196 Raven, VA 24639	0.001 acres 1/1512 of 1.81 acres	0.0015%	0.00009%	0.00024%	n/a
(5.1.5.2) Jay Clarence Stilwell, Jr. PO Box 1035 Raven, VA 24639	0.001 acres 1/1512 of 1.81 acres	0.0015%	0.00009%	0.00024%	n/a
(5.1.5.3) Veronica Gail Helton 200 Bryant Street Cedar Bluff, VA 24609	0.001 acres 1/1512 of 1.81 acres	0.0015%	0.00009%	0.00024%	n/a
(5.1.6) Leonard Stilwell Heirs, Devisees, Successors or Assigns					
(5.1.6.1) Elsie Elizabeth Stilwell c/o Bessie Lowe 1082 Riverside Drive Raven, VA 24639	0.013 acres 1/144 of 1.81 acres	0.0157%	0.00096%	0.00257%	n/a
(5.2) Jay C. Stilwell Sr. Heirs, Devisees, Successors or Assigns					
(5.2.1) Connie Jean Stilwell Heirs, Devisees Successors or Assigns					
(5.2.1.1) Kathy Stilwell PO Box 1196 Raven, VA 24639	0.005 acres 1/336 of 1.81 acres	0.0067%	0.00041%	0.00110%	n/a
(5.2.1.2) Jay Clarence Stilwell, Jr. PO Box 1035 Raven, VA 24639	0.005 acres 1/336 of 1.81 acres	0.0067%	0.00041%	0.00110%	n/a
(5.2.1.3) Veronica Gail Helton 200 Bryant Street Cedar Bluff, VA 24609	0.005 acres 1/336 of 1.81 acres	0.0067%	0.00041%	0.00110%	n/a

List of Respondents with Royalty Split Agreements/Court Orders/HB2058

	Acres in Unit	Percent of Unit	Division of Interest in		Percent of Escrow
			6-Right 6.10175%	7-Right 16.34981%	
(5.2.1.4) Beverly Chantel Stilwell Cook Heirs, Devisees, Successors or Assigns					
(5.2.1.4.1) Casandra Keen 232 Bryant Street Cedar Bluff, VA 24609	0.005 acres 1/336 of 1.81 acres	0.0067%	0.00041%	0.00110%	n/a
(5.3) Curtis Lee Stilwell P.O. Box 2216 Cedar Bluff, VA 24609-2216	0.025 acres 1/72 of 1.81 acres	0.0314%	0.00192%	0.00514%	n/a
(5.4) Leonard Stilwell Heirs, Devisees, Successors or Assigns					
(5.4.1) Elsie Elizabeth Stilwell c/o Bessie Lowe 1082 Riverside Drive Raven, VA 24639	0.022 acres 1/84 of 1.81 acres	0.0269%	0.00164%	0.00440%	n/a
(5.5) Theodore Stilwell 2122 Pea Patch Road Jewell Ridge, VA 24622-8706	0.022 acres 1/84 of 1.81 acres	0.0269%	0.00164%	0.00440%	n/a
(5.6) Bessie Lowe 1082 Riverside Drive Raven, VA 24639	0.022 acres 1/84 of 1.81 acres	0.0269%	0.00164%	0.00440%	n/a
(5.7) Wanda Hagy 127 Largen Street #5 Richlands, VA 24641	0.022 acres 1/84 of 1.81 acres	0.0269%	0.00164%	0.00440%	n/a
(5.8) Camas James Carlos Stilwell Heirs, Devisees, Successors or Assigns					<i>Deeded to Cora Arnold Under Inst. # 13-0142</i>
(5.8.1) Cora Arnold Heirs, Devisees, Successors or Assigns		See 5.1			
(6) Charles Stilwell Heirs, Devisees, Successors or Assigns					
(6.1) Bernadine R. Lisburg Heirs, Devisees, Successors or Assigns					<i>Life Estate</i>
(6.2) David Wayne Stilwell 507 E. Minnesota #107 Rapid City, SD 57701	0.038 acres 1/48 of 1.81 acres	0.0471%	0.00288%	0.00771%	n/a
(6.3) Thomas H. Stilwell 27 Horseshoe Trailer Ct. Horace, ND 58047-5718	0.038 acres 1/48 of 1.81 acres	0.0471%	0.00288%	0.00771%	n/a
(6.4) Quentin A. Stilwell P. O. Box 154 Rhame, ND 58651	0.038 acres 1/48 of 1.81 acres	0.0471%	0.00288%	0.00771%	n/a
(6.2) Gladys E. Pollert 1121 29 Street NW Fargo, ND 58102	0.038 acres 1/48 of 1.81 acres	0.0471%	0.00288%	0.00771%	n/a
(6.3) Daniel J. Stilwell D77 El Rancho Trailer Ct. Mandan, ND 58554	0.038 acres 1/48 of 1.81 acres	0.0471%	0.00288%	0.00771%	n/a

Exhibit EE
Unit U-36
Docket # VGOB 98-0421-0648-05
List of Respondents with Royalty Split Agreements/Court Orders/HB2058

160001483

	Acres in Unit	Percent of Unit	Division of Interest in		Percent of Escrow
			6-Right 6.10175%	7-Right 16.34981%	
(6.7) Bernice R. Lamb 2124 County Road 116 International Falls, MN 56649	0.038 acres 1/48 of 1.81 acres	0.0471%	0.00288%	0.00771%	n/a
(7) Paul Elmer Stilwell Heirs, Devisees, Successors or Assigns					
(7.1) Virginia N. Stilwell, widow 1106 Dial Road Raven, VA 24639	0.226 acres 1/8 of 1.81 acres	0.2828%	0.01726%	0.04624%	n/a
(8) Roley (a.k.a. Raleigh) Edward Stilwell Heirs. Devisees, Successors or Assigns					
(a) Martha J. (a.k.a. Juanita) Stilwell 2875 Page Street, Box 2 Richlands, VA 24641	0.226 acres 1/8 of 1.81 acres	0.2828%	0.01726%	0.04624%	n/a
Total tract acres		1.7974			
Total tract percent			2.2468%		

Tract #1C, 2.17 acres

COAL OWNERSHIP

(1) Hurt McGuire Land Trust c/o Charles Green P. O. Box 1067 Bluefield, VA 24605	2.17 acres	2.7125%	0.165510%	0.443489%	n/a
---	------------	---------	-----------	-----------	-----

OIL & GAS OWNERSHIP

(1) Joe Nipper 1111 Nipper Road Raven, VA 24639	2.17 acres	2.7125%	0.165510%	0.443489%	n/a
---	------------	---------	-----------	-----------	-----

Tract #1D, 2.01 acres

COAL OWNERSHIP

(1) Hurt McGuire Land Trust c/o Charles Green P. O. Box 1067 Bluefield, VA 24605	2.01 acres	2.5125%	0.153306%	0.410789%	n/a
---	------------	---------	-----------	-----------	-----

OIL & GAS OWNERSHIP

(1) Donald Nipper P. O. Box 909 Raven, VA 24639	2.01 acres	2.5125%	0.153306%	0.410789%	n/a
---	------------	---------	-----------	-----------	-----

Tract #4A, 8.82 acres

COAL OWNERSHIP

(1) Hurt McGuire Land Trust c/o Charles Green P. O. Box 1067 Bluefield, VA 24605	8.82 acres	7.5625%	0.461445%	1.236454%	n/a
---	------------	---------	-----------	-----------	-----

	Acres in Unit	Percent of Unit	Division of Interest in		Percent of Escrow
			6-Right 6.10175%	7-Right 16.34981%	
<u>OIL & GAS OWNERSHIP</u>					
(1) Jewell Smokeless Coal Corp P. O. Box 70 Vansant, VA 24656			<i>Conveyed by deed to BPC 2/9/2001 DB519/PG793</i>		
<i>Jewell Smokeless Coal Corp will receive a one time payment based on funds in escrow up until the date Deeded</i>					See Table
CNX Gas Company LLC PO Box 643830 Canonsburg, PA 15264-3830 previously BPC	8.82 acres	11.0250%	0.672718%	1.802567%	83.3412% HB2058
<u>Tract #4B, 1.75 acres</u>					
<u>COAL OWNERSHIP</u>					
(1) Hurt McGuire Land Trust c/o Charles Green P. O. Box 1067 Bluefield, VA 24605	1.75 acres	7.5625%	0.461445%	1.236454%	n/a
<u>OIL & GAS OWNERSHIP</u>					
Samuel Glenn Sproles			<i>Assigned past and present Coalbed Methane Royalty 4/1/2016 to Jessie Davis</i>		
(1) Jessie Davis 4656 Osborne Mountain Rd. Raven, VA 24639	1.75 acres	2.1875%	0.133476%	0.357652%	16.5360% HB2058
<u>Tract #4C, 6.05 acres</u>					
<u>COAL OWNERSHIP</u>					
(1) Hurt McGuire Land Trust c/o Charles Green P. O. Box 1067 Bluefield, VA 24605	6.05 acres	7.5625%	0.461445%	1.236454%	n/a
<u>OIL & GAS OWNERSHIP</u>					
(1) Trustees of the Wilderness Tabernacle Church 4656 Osborne Mountain Rd. Raven, VA 24639	6.05 acres	7.5625%	0.461445%	1.236454%	n/a
<i>Prevailing plaintiff under Case No. CL 12-174 Awarded 100% of the CBM royalty.</i>					
<u>Tract #4D, 2.13 acres</u>					
<u>COAL OWNERSHIP</u>					
(1) Hurt McGuire Land Trust c/o Charles Green P. O. Box 1067 Bluefield, VA 24605	2.13 acres	2.6625%	0.162459%	0.435314%	n/a
<u>OIL & GAS OWNERSHIP</u>					
(1) Virginia Stilwell 1106 Dial Road Raven, VA 24639	2.13 acres	2.6625%	0.162459%	0.435314%	n/a
			Total Acreage Resolved	24.7274	
			Total Percentage Resolved		17.6968%

ACV
SL

BOOK PAGE

160001483

INSTRUMENT #160001483
RECORDED IN THE CLERK'S OFFICE OF
BUCHANAN COUNTY ON
AUGUST 23, 2016 AT 03:52PM

BEVERLY S. TILLER, CLERK
RECORDED BY: GGB