



April 29, 2020

Mr. Tom Fore
Director of Public Utilities
Town of Altavista
20 Ricky Van Shelton Drive
Hurt, VA 24563

**Re: Draft Source Water Protection Plan for Town of Altavista (VA5031050);
CHA Project No. 24272**

Dear Mr. Fore:

I would like to thank you for the information that has been provided thus far to contribute to the Source Water Protection Plan for the Town of Altavista. We have compiled all the existing information provided to us by you and VDH into a draft Source Water Protection Plan.

You should review the draft source water protection plan and brochure and we can discuss any revisions needed to the plan. Once the plan is finalized, we will provide bound copies of the plan for use.

The draft plan includes a general description of source water protection and the waterworks' infrastructure. The plan also describes the potential sources of contamination within the source water protection areas including industrial and commercial activities, fuel storage, and residential and recreational use of fertilizers, pesticides, chemicals, and petroleum. The source water protection measures that are included in the plan have the main goal of informing management, local residents, and neighbors about the vulnerability of the public drinking water source and describing actions they can take to prevent contamination. The draft brochure is designed as public education tools to distribute to residents within the source water protection area as you feel necessary.

As always, please do not hesitate to contact me at (540) 552-5548 if you have any questions.

Sincerely,

A handwritten signature in blue ink that reads "Sandra Warner".

Sandra Warner, C.P.G.
Associate Vice President
Project Manager

SMW/egl

Enclosures

cc: Bryan Mawyer, Town of Altavista Water Treatment Plant, Plant Manager

**Virginia Department of Health
Source Water Protection Plan**

**Town of Altavista
PWSID #5031050**

CHA Project Number: 24272

Prepared for:

Virginia Department of Health



Prepared by:



*1341 Research Center Drive
Suite 2100
Blacksburg, VA 24060*

October 2020

TABLE OF CONTENTS

1.0	RECORD OF REVIEW	3
2.0	STATEMENT OF ADOPTION.....	4
3.0	INTRODUCTION.....	5
3.1	Protection of Surface Water Sources	5
3.2	Background.....	6
3.3	Plan Purpose	7
3.4	Plan Goals.....	7
4.0	LOCAL ADVISORY COMMITTEE (LAC).....	8
5.0	RECOMMENDED ACTIONS	9
5.1	Public Education.....	9
5.2	Planning and Policy	11
6.0	SOURCE WATER ASSESSMENT & PROTECTION AREAS	15
6.1	Delineation of Source Water Assessment & Protection Areas.....	15
6.1.1	Surface Water Source Water Protection Area.....	15
6.1.2	Groundwater Source Water Protection Area	15
6.2	Topography.....	16
6.3	Land Use.....	16
6.3.1	Staunton River SWPA Land Use	17
6.3.2	Reed Creek SWPA Land Use	17
6.3.3	McMinnis Spring SWPA Land Use	18
6.3.4	Reynold’s Spring SWPA Land Use	19
6.4	Future Land Use.....	19
6.5	Water Resources	20
6.5.1	Surface Water Sources.....	20
6.5.2	Groundwater Sources	21
6.6	Soils	22
6.7	Geology	23
7.0	POTENTIAL SOURCES OF CONTAMINATION (PSC).....	25
7.1	Staunton River	26
7.2	Reed Creek	28
7.3	McMinnis Spring	29
7.4	Reynolds Spring.....	29

8.0 SOURCE WATER PROTECTION PLAN..... 30

8.1 Existing Measures and Activities 30

8.2 Source Water Protection Emergency Response Plan..... 31

8.3 Public Education and Outreach 31

8.4 Implementation and Funding..... 31

9.0 REFERENCES 36

LIST OF TABLES

Table 1 – Action Plan for Public Education..... 9

Table 2 – Action Plan for Planning and Policy 11

Table 3 - Acreage and Percent Land Cover in the Staunton River SWPA 17

Table 4 - Acreage and Percent Land Cover in the Reed Creek SWPA 18

Table 5 - Acreage and Percent Land Cover in the McMinnis Spring SWPA 18

Table 6 - Acreage and Percent Land Cover in the Reynold’s Spring SWPA 19

Table 7 – Major Water Quality Impaired Waterbodies in the Reynolds Spring SWPA (DEQ – VEGIS, 2016) 22

Table 8 – Major Water Quality Impaired Waterbodies in the McMinnis Spring SWPA (DEQ – VEGIS, 2016) 22

Table 9 – Summary of Potential Sources of Contamination – Staunton River 26

Table 10 – Summary of Potential Sources of Contamination – Reed Creek 28

Table 11 – Summary of Potential Sources of Contamination – McMinnis Spring 29

Table 12 – Summary of Potential Sources of Contamination – Reynolds Spring..... 29

LIST OF APPENDICES

Appendix A High Priority Potential Sources of Contamination

Appendix B Educational Materials

Appendix C Emergency Response Plan

Appendix D-1 Source Water Protection Area Zone 1 Map

Appendix D-2 Source Water Protection Area Zone 2 Map

Appendix E Potential Sources of Contamination Inventory

Appendix F Topographic and Impaired Waters Map

Appendix G-1 Source Water Protection Area Land Use Map

Appendix G-2 Source Water Protection Area Future Land Use

Appendix H Soils Map

1.0 RECORD OF REVIEW

The Source Water Protection Plan should be reviewed and updated at least every 3 years.

Date of Review	Name of Reviewer	Description of Updates (if any)

2.0 STATEMENT OF ADOPTION

The Town of Altavista waterworks adopted this Source Water Protection Plan (SWPP) and has a copy of the plan on file with the Virginia Department of Health (VDH). The service and assistance of the waterworks' representatives in preparation of the plan is acknowledged and greatly appreciated.

Waverly Coggsdale	Town Manager
Thomas Fore	Utilities Director
Bryan Mawyer	Water Treatment Plant Manager

3.0 INTRODUCTION

3.1 PROTECTION OF SURFACE WATER SOURCES

Protection of sources which supply public drinking water is of vital importance to the residents of the Town of Altavista. The water supply represents a valuable resource and investment which, if it were to become polluted, could negatively impact public health and would be expensive to restore or replace. Reducing or preventing chemical and microbiological contamination of source waters may allow public waterworks to avoid costly treatments and minimize monitoring requirements. The costs associated with drinking water contamination include the following:

- Providing emergency replacement water;
- Paying for treatment and/or remediation expenses;
- Paying to decontaminate or replace water treatment plant infrastructure affected by contamination;
- Finding and developing new supplies;
- Paying for consulting services and staff time;
- Litigating against responsible parties;
- Conducting public information campaigns when incidents occur;
- Potential fines associated with failure to meet the regulations of the Safe Drinking Water Act, such as the Disinfection Byproduct and monitoring requirements;
- Reducing property value or tax revenue;
- Adding health-related costs from exposure to contaminated water; and
- Loss of production for individuals and businesses that rely on a clean water supply and loss of economic development opportunities.

Additionally, there are other consequences that are associated with contaminated water supplies, including:

- Community fear of the potential harm to their families.
- Community objection to use of treated drinking water.

Many normal day-to-day activities could have the unintended consequence of compromising the community's drinking water supply. Leaking aboveground storage tanks, commercial, industrial, and agricultural activities, storm water runoff, failing septic systems discharges, sanitary sewer overflows, improper use or disposal of household chemicals and fuels, and hazardous materials

passing along transportation corridors all have the potential of being sources of contamination when they are in the contributing areas to the public water supply. Preventing contamination is the key to keeping surface water supplies safe.

Source Water Protection is a voluntary program in Virginia. Proposed source water protection strategies are not mandated by state or federal regulations. Proposed commitments and schedules by waterworks' representatives are subject to change.

Surface water is vulnerable to contamination by several pathways, including:

- Inorganic contaminants as a result from urban storm water runoff, industrial or domestic wastewater discharges, oil and gas production, mining or farming;
- Microbial contaminants, such as viruses and bacteria, which can come from sewage treatment plants, failing septic systems, agricultural livestock operations and wildlife;
- Pesticides and herbicides, which can come from a variety of sources such as agriculture, storm water runoff, and residential uses;
- Organic chemical contaminants, including synthetic and volatile organic chemicals, which are by-products of industrial processes and petroleum production and can also come from gas stations, urban storm water runoff and failing septic systems; and
- Radioactive contaminants, which can occur naturally or as the result of oil and gas production and mining activities.
- Any of the above contaminants as a result of chemical spills from storage tanks, trains, trucks, or pipelines.

The characteristics (land use, land cover, soil types, vegetation types, etc.) within the watershed can also impact the likelihood of contamination from a potential source migrating to a surface water intake. Preventing contamination is key to keeping drinking water supplies safe.

3.2 BACKGROUND

The water treatment plant treating the Town of Altavista's drinking water consists of two intakes located along the bank of the Staunton River and Reed Creek. The intake sources are supplemented by two groundwater sources, McMinnis Spring and Reynolds Spring. There is a total water storage capacity of 3.733 million gallons for Altavista's water system (with CCUSA providing 400,000 GPD from Otter River). The Town of Altavista water system serves approximately 1,600 connections with an average use of 2.1 MGD (million gallons per day) and a peak use as high as

2.7 MGD. The Town's water distribution system utilizes two (2) booster pump stations to help distribute treated water throughout the Town. The Town of Altavista also sells water in bulk to the Town of Hurt, the citizens living in North Holly Hills and Tardy Mountain Road areas just outside of town. All of the storage tanks result in a combined storage capacity of 3,300,000 gallons. The Town of Altavista Water Plant provides water to the residents and industrial users in the Town of Altavista and areas of Campbell County and has a capacity of 3.0 MGD based on their filtration capacity.

3.3 PLAN PURPOSE

The purpose of the Source Water Protection Plan (SWPP) is to protect surface water which serves as a source of public water supply from the threat of contamination as a result of accidents or unwise practices from nearby residential, industrial, commercial, agricultural, waste management, or transportation activities.

3.4 PLAN GOALS

The goals of the SWPP are:

- To promote public health, economic development, and community infrastructure by maintaining an adequate drinking water supply for all residents of the community;
- To create an awareness of the communities' drinking water source(s); and
- To provide for a comprehensive action plan in case of an emergency affecting the water source.

4.0 LOCAL ADVISORY COMMITTEE (LAC)

The purpose of the LAC is to evaluate the site-specific risks to the Staunton River, develop site-specific recommended actions to mitigate the risks, and to ensure that the recommended actions are implemented. Community involvement is a critical element to developing a successful SWPP. The LAC involves the community in this process by incorporating community members and local officials into its membership, and by holding meetings with local stakeholders.

The LAC membership typically consists of waterworks employees, town or local government officials, county or regional government representatives, board members, and/or water customers. Extensive knowledge of source water protection or the water system components is not a prerequisite to being a committee member.

The Town of Altavista LAC consists of:

Name	Organization	Title
Tom Fore	Town of Altavista	Director of Public Utilities
Bryan Mawyer	Town of Altavista	WTP Operator
Polly Brown	Town of Altavista	WTP Operator
B.J. Butler	VDOF	Local Forestry Representative
David Sandman	Robert E Lee SWCD	Ag. BMP Conservation Specialist
Sharon Williams	Town of Altavista	Community Development Coordinator

The LAC contributes information to aid the development of the SWPP, reviews draft SWPPs, and ensures the implementation of recommended actions. The recommended actions that the LAC proposes are presented to the local officials and the waterworks for implementation.

The LAC holds meetings to solicit information from other local stakeholders, such as emergency response personnel, local health professionals, land or business owners, and other concerned citizens.

After reviewing the available information characterizing the water source and the Source Water Protection Area, the LAC develops recommended actions to best protect the Town of Altavista water source. The recommended actions developed by the LAC are listed in Section 5.0.

5.0 RECOMMENDED ACTIONS

The following source water protection measures are recommended to prevent potential contamination of the Town of Altavista’s water supply. Additional details surrounding these recommended actions are provided in Section 7.0.

5.1 PUBLIC EDUCATION

Table 1– Action Plan for Public Education

Action Number	Recommended Action	Planned Completion Date	Actual Completion Date
1	Coordinate with Toxic Release Inventory (TRI) and oil storage facilities within the SWPAs to distribute information on source water protection and provide contact information for the Town/City; request a copy of the facilities Storm Water Pollution Prevention Plan. See Appendix A.	1 year	
2	Distribute brochures designed specifically for the waterworks that address the following concerns: (1) a general overview of the importance of source water protection; (2) the local nature of surface water and groundwater recharge – what you do matters; (3) concerns with local geology; and (4) a list of general dos and don’ts.	1 year	
3	Mail a Source Water Protection brochure to each customer and/or residence in the SWPA (Zone 1) as part of the annual consumer confidence report. Septic system informational brochures will be included in the mailing to those homes that may have a septic system.	1 year	
4	Distribute brochures or information on safe management of pesticides and fertilizers in your home (such as “Better Backyard” available from the Chesapeake Bay program at: http://www.chesapeakebay.net/content/publications/cbp_12259.pdf	1 year	
5	Publish news article in local newspaper informing residents that the Town of Altavista has developed a Source Water Protection Plan. An example press release is located in Appendix B.	1 year	

Action Number	Recommended Action	Planned Completion Date	Actual Completion Date
6	<p>Provide information about source water protection on your waterworks website, and the Town Facebook page including information about:</p> <p>Source water Protection Plan, Information on Green Lawn Care, septic system do's and don'ts and proper maintenance, native tree and shrub list, and conservation planning information</p>	1 year	
7	Provide information about source water protection on your waterworks Annual Water Quality Report.	1 year	
8	Present source water protection Information to the Town Council and County Board of Supervisors, or other interested parties throughout the watershed.	1 year	
9	Encourage school districts to participate in source water protection activities and incorporate source water protection into their curriculum. Recruit college interns to help train young adults in the community in watershed management techniques and put on workshops in areas upstream of the intake to explain the importance of source water protection and show how everyone can help.	1 year	
10	Install signs along roads in high visibility locations near the designated boundary of the SWPA that state "Entering Source Water Protection Area". (Note that signs on road right-of-way will require approval from VDOT.)	Within 2 years	
11	Post signs at public access points at reservoirs or other public access points to waterways to indicate these areas are in a drinking water protection area and indicate where spills can be reported.	Within 2 years	

5.2 PLANNING AND POLICY

Table 2 – Action Plan for Planning and Policy

Action Number	Recommended Action	Planned Completion Date	Actual Completion Date
1	Annually review with pertinent emergency response personnel the designated SWPA zone and appropriate response procedures. Provide an emergency information sheet that shows the SWPA, roads, and emergency contact information.	1 year	
2	Review and update the Source Water Protection Plan as needed, but at least once every three to five years. <ul style="list-style-type: none"> • Identify and update list of potential source contaminants • Review education program, and Assess progress on achieving the SWPP goals.	3 years	
3	Evaluate and rank the potential risk (from highest to lowest) of each of the Potential Sources of Contamination. Factors to consider are: <ul style="list-style-type: none"> • Proximity to the source, • Type of contaminates, and • Likelihood of release of contamination. 	3 years	
4	Identify agricultural programs through the Natural Resource Conservation Service, Farm Agency, and USDA that facilitate the protection of source water. <ul style="list-style-type: none"> • cattle exclusion using buffer strips, rotational grazing, or other agricultural best management practices. 	2 years	
5	Work with SWCD to reduce sediment and nutrient loadings in Goose Creek and other areas in SWPAs. Assess all tributaries between Leesville Dam and the Staunton River Intake and identify those that contribute high sediment and nutrient loads.	3 years	
6	Identify future alternative drinking water supplies to use as an emergency back-up source.	5 years	
7	Update Contingency Plan annually and as changes to contacts occur.	1 year	

Action Number	Recommended Action	Planned Completion Date	Actual Completion Date
8	Coordinate SWP efforts with local organizations or volunteer groups that support source water protection in the SWPA or watershed.	2 years	
9	Identify where timbering activities are taking place in the Source Water Protection Area and communicate the priority zones to officials. Ask that water treatment plant be notified of any timbering activities that are to occur within the priority protection zones to ensure that best management practices are in place. Work with groups such as Wild Virginia to request US Forest Service take special protective measures over and above traditional best management practices.	2 years	
10	Update the Town/County's Comprehensive Plan to include goals and policies to facilitate source water protection.	3 years	
11	Develop a Memorandum of Inter-jurisdictional Cooperation with other counties located in Zone 1 of Source Water Protection Areas: Pittsylvania County and Campbell County	2 years	
12	<p>Designate a Source Water Protection Overlay District that would:</p> <ul style="list-style-type: none"> • specify minimum restriction for SWPAs (i.e. provide a generic SWP Overlay), and/or • allow the designation of a specific Overlay District proposed by the locality <p>Concerns that could be addressed include:</p> <ul style="list-style-type: none"> • restriction of certain type of businesses and activities, • regular inspection and maintenance of septic systems, • guidelines on approval and abandonment of private wells. 	3 years	
13	Revise plan review procedures to better protect water sources.	2 years	
14	Develop a septic system ordinance recommending all septic systems shall be pumped out and maintained in good working order once every five years. Seek funding assistance for septic system pump outs in priority SWPA's.	3 years	

Action Number	Recommended Action	Planned Completion Date	Actual Completion Date
15	Hold an annual meeting between the members of the LAC to discuss source water protection information and activities in the community.	Annually	
16	Coordinate with localities to be notified of any construction storm water permits that are issued within Zone 1 of the SWPA	1 year	
17	Conservation easements to protect land upstream of intake may be secured by grants, loans, land trusts, and through contracts with the Natural Resources Conservation office.	3 years	
18	<p>Drinking water Protection Area Resolution and Ordinance for Staunton River Watershed and Reed Creek Watershed</p> <ul style="list-style-type: none"> • Specific Storm Water BMPs, • Logging BMPs • Storage Tank Restrictions • Chemical Use BMPs • Encourage riparian buffers <p>(1) Maintain existing Riparian Buffers along the entire length of the Staunton River.</p> <p>(2) On lengths of the river where no buffer is present, contact landowners and discuss cost share programs for establishing a buffer.</p> <p>Discourage any further development (residential or industrial) in the floodplain and areas immediately adjacent to the river.</p>	3 years	
19	Coordinate with each solid waste planning unit within the Source Water Protection Area to hold an annual household hazardous waste cleanup event for those residents that a planning unit serves. Send brochures, include information on water bill, or post information on website with information on where and when household hazardous waste can be disposed of.	2 years then annually	
20	Coordinate with Pittsylvania and Campbell County officials to request that Zone 1 source water protection areas for both intakes and groundwater sources are added to the County's online GIS website.	2 years	

Action Number	Recommended Action	Planned Completion Date	Actual Completion Date
21	Develop relationships with upstream and downstream waterworks and put in place a strategy for notifying water treatment plant operators in the event that unusual discharges occur within the watershed to enhance spill response efforts.		

6.0 SOURCE WATER ASSESSMENT & PROTECTION AREAS

6.1 DELINEATION OF SOURCE WATER ASSESSMENT & PROTECTION AREAS

It is important to define a geographic area as the protection area. This area will be known as the Source Water Protection Area (SWPA). The SWPA is the area that must be considered by the Town of Altavista to protect both surface water and groundwater resources. The SWPA is defined as the surface or subsurface geographic area, through which contaminants, if present, are reasonably likely to move toward and reach the surface water supply. The SWPA provides the focus for implementing a strategy to protect a public water supply intake from contamination. The SWPA is delineated into two areas designated as Zones “1” and “2.”

Appendix D-1 and D-2 provides a map of the Staunton River and Reed Creek intakes SWPA Zones 1 and 2 in relation to the surface water intake included in this protection plan. Included in Appendix E is a listing of the identified potential sources of contamination along with physical and mailing addresses.

6.1.1 Surface Water Source Water Protection Area

As shown on the maps for the surface water sources, the zones are different for surface waters and ground water sources. For surface water the zones are:

- Zone 1 consists of a five-mile radius area extending from the surface water intake into the watershed and is a priority zone for managing potential sources of contamination as any contamination within this zone may travel to the surface water intake quickly, and
- Zone 2 consists of the entire watershed upstream of a surface water intake (including Zone 1) which represents the total contributing or capture area for the surface water intake.

6.1.2 Groundwater Source Water Protection Area

The fixed radius approach to delineating the recharge zone around each spring was used as a reasonable first approximation. The recharge zone, also called the contributing zone, is the area of land where water seeping downward to recharge the aquifer will eventually be captured and extracted removed by the pumping well. Groundwater flow to the wells is likely the result of groundwater flow through secondary porosity features such as fractures, joints or faults and partings along bedding planes. The recharge areas generally include the surface expression of

these features (i.e. where the fault outcrops on the surface). More specific delineation of the recharge zone can be developed through a more extensive evaluation of factors such as the hydrogeology in the vicinity of the well, daily discharge rate of the spring, watershed boundaries, topography, bedrock and surficial geology, permeability and hydraulic conductivity of the bedrock structural geology, flow boundaries such as ridges, rivers, canals and lakes, fracture traces and lineaments, and dissolution features such as sinkholes.

6.2 TOPOGRAPHY

The source water protection area for the Staunton River Intake's SWPA is divided in thirds between the Valley and Ridge, Blue Ridge, and Piedmont physiographic provinces of Virginia, with Zone 1 being mostly located in the Blue Ridge province. The Reed Creek SWPA is located entirely within the Piedmont physiographic province of Virginia. The Town of Altavista's groundwater sources are located within both the Blue Ridge and Piedmont physiographic province of Virginia. The lowest point in the Staunton River Intake's SWPA is at the intake itself, which is approximately 509-feet in elevation. The lowest point in the Reed Creek Intake's SWPA is at the intake itself, which is approximately 520-feet in elevation. The highest point in the Staunton River Intake SWPA is 3,571-feet in elevation, at the Cahas Mountain peak, west of Boones Mill, Virginia. The highest point in the Reed Creek SWPA is approximately 1,152-feet in elevation. The groundwater SWPA for McMinnis Spring ranges in elevation from 580-feet to 880-feet and 520-feet to 1000-feet for Reynolds Spring. The slope, or the rate at which elevation changes, is an important factor in predicting the amount and rate of run-off from an area. Steeper slopes generally result in rapid, higher volumes of run-off than shallower slopes, but shallower sloped areas are more prone to flooding. Figures in Appendix F shows the topography of the source water protection area.

6.3 LAND USE

An existing land use map for all SWPAs is presented in Appendix G-1 which shows the current land uses for each of the SWPA's for both surface water and groundwater sources. Tables 3-6 summarizes current land use for each source in both acreages and percentages of total land use as summarized in the following sections.

6.3.1 Staunton River SWPA Land Use

The Zone 2 SWPA for the Staunton River intake is predominantly forested land. However, much of this forested land is liable to be harvested for timber at any point in time. Within the forested areas, there is an increased potential for soil erosion and run-off during timbering operations. Goose Creek, as noted during previous assessments completed by Virginia Rural Water, appeared to contribute a significant sediment load to the flow of the Staunton River. Goose Creek is part of the Staunton (Roanoke) River TMDL for sediment.

Table 3 - Acreage and Percent Land Cover in the Staunton River SWPA

Land Use Category	Acres	Percent Land Cover	Land Use Considerations for Source Water Protection
Bare Soil	2,239	0	Rapid run-off and no infiltration into soils
Crop	235,507	21	N/A
Forest Harvest	5,052	0	Potential for increased run-off during timbering operations.
Hardwood Forest/Pine Forest/Mixed Forest	735,592	66	
Mine/Quarry	57	0	Rapid run-off and no infiltration into soils
Pavement	34,395	3	
Residential/Industrial	86,395	8	
Rooftop	655	0	
Water	20,324	2	N/A
TOTAL	1,120,279	100	

6.3.2 Reed Creek SWPA Land Use

The SWPA for Reed Creek intake has a much higher percentage of cropland compared to the Staunton River intake SWPA. The risk of runoff associated with cropland land use is slightly higher compared to forested land. There is still a fairly large amount of forested land which is susceptible to timbering operations that may potentially impact the quality of surface water sources when these operations occur.

Table 4 - Acreage and Percent Land Cover in the Reed Creek SWPA

Land Use Category	Acres	Percent Land Cover	Land Use Considerations for Source Water Protection
Bare Soil	342	4	Rapid run-off and no infiltration into soils
Crop	3,137	38	N/A
Forest Harvest	549	7	Potential for increased run-off during timbering operations.
Hardwood Forest/Pine Forest/Mixed Forest	3,980	48	
Pavement	145	2	Rapid run-off and no infiltration into soils
Residential/Industrial	122	1	
Water	11	0	N/A
TOTAL	8,284	100	

6.3.3 McMinnis Spring SWPA Land Use

The SWPA for McMinnis Spring is located in a heavily forested area. There is an archery range that is located on the same property as the spring, located within Zone 1. Zone 2 of the SWPA consists of mix of forested areas, residential, and farmland. Most houses in the SWPA have septic systems, private wells, and heating oil tanks.

Table 5 - Acreage and Percent Land Cover in the McMinnis Spring SWPA

Land Use Category	Acres	Percent Land Cover	Land Use Considerations for Source Water Protection
Bare Soil	56	3	Rapid run-off and no infiltration into soils
Crop	327	16	N/A
Forest Harvest	258	13	Potential for increased run-off during timbering operations.
Hardwood Forest/Pine Forest/Mixed Forest	1,287	64	
Pavement	50	3	Rapid run-off and no infiltration into soils.
Residential/Industrial	30	1	
TOTAL	2,011	100	

6.3.4 Reynold’s Spring SWPA Land Use

The SWPA for Reynold’s Spring is predominantly forested. The southwestern portion of the SWPA has areas that have been historically timbered. A few additional areas throughout SWPA have had or are susceptible to future timbering operations. Erosion and runoff in these areas will be increased until vegetation is restored. The land located in the northern part of Zone 2 of the SWPA is being used for crops and cattle; cattle may have direct access to Big Otter River in this area. The remainder of the SWPA is residential in nature and utilize septic systems and private wells.

Table 6 - Acreage and Percent Land Cover in the Reynold’s Spring SWPA

Land Use Category	Acres	Percent Land Cover	Land Use Considerations for Source Water Protection
Bare Soil	54	3	Rapid run-off and no infiltration into soils.
Crop	377	19	N/A
Forest Harvest	262	13	Potential for increased run-off during timbering operations.
Hardwood Forest/Pine Forest/Mixed Forest	1,239	62	
Pavement	37	2	Rapid run-off and no infiltration into soils.
Residential/Industrial	42	2	
TOTAL	2,011	100	

6.4 FUTURE LAND USE

As land in the SWPA continues to be developed, the localities should keep in mind the effects of development on the sources of drinking water. Best management practices (BMPs) should be developed and practiced as land use changes based on the type of new land use activities. These may include best management practices for storm water runoff, erosion and sediment control, or timber harvesting or other commercial or industrial BMPs, or zoning or other types of ordinances that control land use.

The SWPAs for the Town of Altavista surface water intakes include land in multiple counties across Virginia, including Montgomery, Roanoke, Bedford, Franklin, Pittsylvania, and Botetourt Counties and the cities of Roanoke and Salem. For the counties with significant land included in the SWPA, the comprehensive plans were reviewed where available (Bedford County, 2017;

Botetourt County, 2011; Campbell County, 2014; Franklin County, 2007; Montgomery County, 2004; Pittsylvania County, 2010; Roanoke City, 2001; Roanoke County, 2005 ; and City of Salem, 2012). The plans differed in the level of detail provided for the planned future land use. Many of the plans identified areas of concern and provided recommendations to allow for beneficial growth while still preserving rural areas. The Bedford County Comprehensive Plan specifies that the County will continue to support the wellhead protection program within the County through the education and voluntary inspection of private and public well facilities. Most of the county comprehensive plans provide for planning strategies that promote development, while protecting the environment. The plans addressed limitations to growth specific to the County including environmental considerations such as topography, flood zones, and soil limitations.

The Town of Altavista has plans to further develop recreational areas located at English Park. English Park is located on approximately 146.3 acres adjacent to the Staunton River. Maps V-1 and V-2 show the proposed development in Appendix G-2. The proposed uses will include, youth baseball/softball fields, youth soccer field, multi-use fields, concessions and bathrooms, multi-use trail, a dog park, shelters, pavilions, playgrounds, and river access points. The proposed areas are located immediately adjacent to the Staunton River intake and plans include a proposed stormwater management basin immediately upstream of intake. If possible, moving this basin further downstream of intake would be ideal. Additional source water protection measures should be considered once further development of English Park occurs. Future land use maps for the SWPA are presented in Appendix G-2. Appendix G-2 includes future land use maps from counties or cities that had maps available.

6.5 WATER RESOURCES

The Town of Altavista waterworks utilizes four sources of water to provide water to their users which includes two surface water sources and two springs. The following sections describe the resources that are available within the Source Water Protection Areas.

6.5.1 Surface Water Sources

The primary sources of drinking water for the Town of Altavista are the Staunton River and Reed Creek in Pittsylvania County. Both surface water sources are treated with chemical coagulation, flocculation, and pre- and post-chlorination at the Municipal Water Treatment Plant located just outside the Town limits in the Town of Hurt.

The Staunton River is an 81-mile-long river that begins at Leesville Dam. Smith Mountain Lake drains into Leesville Lake which then drains into the Staunton River. The flow of the river is controlled by the Leesville Dam and water is released several times a day. The Staunton River has a daily flow at Altavista of approximately 1.65 billion gallons.

Bacteria TMDL Implementation Plans have been established within the Staunton River watershed due to multiple contaminants, including *E. coli*, fecal coliform, and sediment (details of these plans are included in Section 8.1). Other impairments within the Staunton River SWPA include mercury/PCBs in fish, PCBs in water column, pH, temperature, and benthic-macroinvertebrate bioassessments. The only impairment listed in the Reed Creek SWPA is for benthic macroinvertebrate bioassessments. The potential sources of bacterial impairments include point and non-point sources in the form of wildlife, human, livestock, and pet waste. Other impairments are most likely a result of municipal point sources and contaminated sediments. Reviewing the DEQ VEGIS database for the area within the Zone 1 SWPA for each intake, the following are the listed water quality impairments (note the impairment is listed in parentheses):

Staunton River SWPA Zone 1 Impairments:

- Portions of Roanoke (Staunton) River (Mercury in Fish Tissue, PCB in Fish Tissue)
- Possible Source: Municipal point sources and contaminated sediments

Reed Creek SWPA Zone 1 Impairments:

- Reed Creek mainstem from its mouth on the Roanoke (Staunton) River upstream to its perennial headwaters (Benthic-Macroinvertebrate Bioassessments)
- Possible Source: Source Unknown

An inventory and map of all impaired waterbodies in Zone 2 of each SWPA and associated impairments can be found in Appendix F.

6.5.2 Groundwater Sources

The Town of Altavista also obtains drinking water from Reynolds Spring and McMinnis Spring. Both sources are disinfected, fluoridated, and pumped directly into the distribution system. The two sources provide an average of 500,000 gallons per day of water to the Town's water system.

Reynolds Spring is known as an infiltration gallery. The open grassy area to the right contains porous piping that is buried a few meters underground. These pipes are surrounded by a layer of gravel that allow a continuous flow water into the pipes. The water flows to the small brick house to the left where it is chlorinated and pumped into the main water line. Table 7 summarizes the impaired water waters that are located within a 1-mile radius of Reynolds Spring.

Table 7 – Major Water Quality Impaired Waterbodies in the Reynolds Spring SWPA (DEQ – VEGIS, 2016)

Waterbody Name	Location	Impairment Type/Cause
Roanoke (Staunton) River, Unnamed Tributary	An unnamed tributary to the Roanoke (Staunton) River downstream of Frazier Creek from its mouth on the Roanoke River upstream to its headwaters.	Benthic-Macroinvertebrate Bioassessments/Cause Unknown
Big Otter River	Big Otter River mainstem from the mouth of Flat Creek downstream to Big Otter River confluence with the Roanoke (Staunton) River.	<i>E. coli/ (Wastes from Pets, Wildlife Other than Waterfowl, Livestock (Grazing or Feeding Operations), Unspecified Domestic Waste)</i>

McMinnis Spring is a typical spring structure with a concrete covered spring head and small pump house where the water is also chlorinated and fluorinated. Table 8 summarizes the impaired water waters that are located within a 1-mile radius of McMinnis Spring.

Table 8 – Major Water Quality Impaired Waterbodies in the McMinnis Spring SWPA (DEQ – VEGIS, 2016)

Waterbody Name	Location	Impairment Type/Cause
No listed impairments	N/A	N/A

6.6 SOILS

Drainage and soil depth are important factors that influence the likelihood of both surface water and groundwater contamination to occur following a release into the environment.

The areas throughout the Town of Altavista SWPA have varying depths of soil measurements. In general, deeper soils retain water and contaminants for a greater duration than shallower soils.

However, the major soil types in the SWPA generally have moderately deep to very deep soils that are well-drained. A majority of the watershed is classified as Class B and Class C.

A detailed soil map has been prepared for the area surrounding the Town of Altavista's water system, using spatial data from the USDA Soil Conservation Service. This map is provided as Appendix H. The map shows the major hydrologic groups in the SWPA. This includes:

- Class A - High infiltration rates. Soils are deep well drained to excessively drained sands and gravels.
- Class B - Moderate infiltration rates. Deep and moderately deep, moderately well and well drained soils with moderately coarse textures.
- Class C - Slow infiltration rates. Soils with layers impeding downward movement of water, or soils with moderately fine or fine textures.
- Class D - Very slow infiltration rates. Soils are clayey, have a high water table, or are shallow to an impervious layer.

6.7 GEOLOGY

The SWPA for the Town of Altavista's Staunton River Intake includes areas of the Blue Ridge, Valley and Ridge, and Piedmont provinces of Virginia. The Reed Creek SWPA is located entirely in the Piedmont province. Groundwater sources supply the Town of Altavista water system are located in both the Blue Ridge and Piedmont provinces.

The geologic formations in the Valley and Ridge Province have the potential for karst formations (limestone and dolomite), as well as sandstones, shales, and mudstones. The limestone and dolomite are more easily eroded, and thus form valleys where the more erosion resistant sandstone will form ridges. The location of aquifers as well as the recharge of groundwater will correspond to rock type. The connection between ground water and surface water also plays a major role in ground water recharge in the Valley and Ridge, an area where streams often cross fault zones recharging aquifers. The Blue Ridge is characterized by metamorphic and igneous rocks that are crystalline so only secondary features such as fractures or faults convey groundwater. These types of rocks also typically result in steep slopes and rapid run-off of precipitation down hillside ravines. The Piedmont province also includes crystalline rocks of metamorphic and igneous rocks with the exception of the sedimentary basins. The sedimentary basins within the Piedmont have the

potential for karst formations (limestone and dolomite), as well as sandstones, shales, and mudstones. Appendix I contains a Geologic Map of the SWPA.

7.0 POTENTIAL SOURCES OF CONTAMINATION (PSC)

Failing septic systems, private wells, hazardous materials transported along major roadways, gasoline stations, aboveground/underground storage tanks, storm water runoff, timbering activities, power plants, and residential, industrial, recreational and agricultural uses of pesticides, fertilizers, chemicals, oil, etc. are the potential sources of contamination that are the most likely to affect surface water quality in the area. In addition, some of the industrial sites located within this watershed have reportable volumes of chemical storage onsite as part of EPA's Toxics Release Inventory (TRI) program. The facilities located within the watershed were evaluated as part of preparation of this plan to determine current conditions within the watershed. Appendix A shows the location of TRI reporting facilities and the addresses for contacted these facilities.

VDH develops an inventory of PSC within the SWPA through its Source Water Assessment Program. This inventory contains information regarding the ownership of the PSC, the types of contaminants produced by the PSC, as well as the distance of the PSC to the water source. Detailed inventory information on the PSCs located in the SWPA is located in Appendix E. This inventory is summarized below.

The location maps of PSCs within the SWPA are presented in Appendix D-1 and D-2. An overview map of all sources is included in Appendix D-3. These PSC include publicly available information from DEQ, VDH, EPA, and other sources.

The risk of each PSC varies depending on proximity to the source and potential pathways to reach the ground or surface water. The highest priority area for protection includes the activities within Zone 1 of the SWPA. The Town of Altavista should use the PSC inventory in Zone 1 in evaluating the risk posed by each potential source of contamination, and the need for protection measures.

To ensure that the supply remains uncontaminated, continual review of land use activities and identification of potential sources of contamination is necessary.

The identification of existing contamination sources will help to address immediate concerns about protection of the local water supply. To ensure that the supply remains uncontaminated, continual review of land use activities and identification of potential sources of contamination is necessary.

A summary listing of various sources of contamination that are commonly considered is included in Appendix E.

7.1 STAUNTON RIVER

Table 9 – Summary of Potential Sources of Contamination – Staunton River

Classification of Contamination Source	Estimated Number Sources Zone 1	Estimated Number Sources Zone 2	Total
Point Sources			
Above ground storage tank (> 660 gallons)	0	1	1
Airport	0	1	1
Archery Range	1	0	1
Boat Ramp	0	8	8
CDD Landfill [SW]	0	2	2
Car Wash	0	3	3
Cemetery	0	37	37
Closed Sanitary Landfill [SW]	0	11	11
Dry Cleaning Establishment	0	4	4
Dumpster/Trash Compactor Site	0	1	1
English Construction Company, Inc.	1	0	1
Fertilizer/Manufacturer/Distributor/Storage	0	1	1
Fire Training Facilities	0	1	1
Fuel Storage Systems	0	68	68
Furniture/Boat Refinish (Boat Yards)	0	1	1
Gasoline Station/Service Center	4	41	45
Hazardous Waste Transfer, Storage or Disposal	0	4	4
Hospital	0	0	0
Hospital	0	11	11
Industrial Landfill [SW]	0	1	1
Industrial Site	5	405	410
Landfill	0	1	1
Landfill (Lined)	0	1	1
Machine Shops	1	15	16
Marina	0	19	19
Materials Recovery Facility [SW]	0	5	5
Mine	0	1	1

Classification of Contamination Source	Estimated Number Sources Zone 1	Estimated Number Sources Zone 2	Total
Oil and Gas Production (Refining)/Storage/Pipelines	0	34	34
Open Dump	0	3	3
Other (Industrial/Commercial)	0	3	3
Paint Shop	0	3	3
Pesticide/Herbicide Manufacturer/Distributor/Storage	0	3	3
Point Discharge	0	65	65
Power Generation Station	0	2	2
RCRA	0	681	681
RMW Alternate Treatment [SW]	0	1	1
RMW Incinerator [SW]	0	1	1
RMW Steam Sterilizer [SW]	0	5	5
RMW Storage Facility [SW]	0	5	5
Sand, Gravel, Limestone	0	1	1
Sanitary Landfill [SW]	0	3	3
Scrap and Junk Yards	1	6	7
Septage Lagoon	0	3	3
Silage Piles	0	2	2
Solid Waste Collection/Transfer Site	0	71	71
Storm Sewer Discharges and Stormwater infiltration ponds	0	3	3
Superfund Site	0	5	5
Tire Pile	0	37	37
Transfer Station [SW]	0	8	8
Truck Terminals	0	1	1
Underground Injection Well	0	215	215
Underground Storage Tanks	0	42	42
Underground Storage Tanks (leaking)	0	1	1
Vessel Traffic	0	1	1
Wastewater Pump Station	0	2	2
Wastewater Treatment Facility	0	1	1
Wastewater Treatment Non-discharging lagoon/mass drain field	0	17	17
Wood Preservative Manufacturer/Wood Preserver	0	1	1
Oil Storage Point Sources			
Closed Storage Tank Release	12	1439	1451
Open Storage Tank Release	2	34	36

Classification of Contamination Source	Estimated Number Sources Zone 1	Estimated Number Sources Zone 2	Total
Non-point Sources			
Golf Course	0	27	27
Logging Operations	1	2	3
Residential Fuel and Chemical Use	~479	--	--

*Total number residential fuel/chemical use estimated by determining the number of residences located within the Zone 1 SWPA.

7.2 REED CREEK

Table 10 – Summary of Potential Sources of Contamination – Reed Creek

Classification of Contamination Source	Estimated Number Sources Zone 1	Estimated Number Sources Zone 2	Total
Point Sources			
Auto Maintenance Shop	1	0	1
Burkhardt’s Nursery	0	1	1
Electrical Substation	1	0	1
Industrial Site	6	0	6
Powerline Right-of-Ways	0	2	2
Power Station	1	0	1
Power Station Holding Pond	1	0	1
Pump Station	1	0	1
RCRA	1	0	1
Restaurant	1	0	1
Sports Complex	1	0	1
Tree Tech, Inc. (Possible Pesticide/Fertilizer Storage)	1	0	1
Underground Injection Well	1	0	1
Oil Storage Point Sources			
Closed Storage Tank Release	9	1	10
Open Storage Tank Release	2	0	2
Gas Station	2	0	2
Generator (Fuel Storage)	1	0	1
Non-point Sources			
Logging Operations	4	0	4
Residential Fuel and Chemical Use*	~367	--	--

*Total number residential fuel/chemical use estimated by determining the number of residences located within the Zone 1 SWPA.

7.3 MCMINNIS SPRING

Table 11 – Summary of Potential Sources of Contamination – McMinnis Spring

Classification of Contamination Source	Estimated Number Sources Zone 1	Estimated Number Sources Zone 2	Total
Point Sources			
Portable Toilet	1	0	1
Junk Cars	1	0	1
Archery Range	1	0	1
Oil Storage Point Sources			
Closed Storage Tank Release	0	2	2
Non-point Sources			
Residential Fuel and Chemical Use*	~2	~98	~100
On-site Septic Systems/private wells*	~2	~98	~100

*Total septic systems and residential fuel/chemical use estimated by determining the number of residences located within the SWPA.

7.4 REYNOLDS SPRING

Table 12 – Summary of Potential Sources of Contamination – Reynolds Spring

Classification of Contamination Source	Estimated Number Sources Zone 1	Estimated Number Sources Zone 2	Total
Point Sources			
Transformer	1	--	1
Non-point Sources			
Powerline Right-of-Way	0	1	1
Residential Fuel and Chemical Use*	~5	~54	~59
On-site Septic Systems/private wells*	~5	~54	~59

*Total septic systems and residential fuel/chemical use estimated by determining the number of residences located within the SWPA.

8.0 SOURCE WATER PROTECTION PLAN

The SWPP describes the actions necessary to minimize the risk to the quality of the source water utilized by the Town of Altavista. The goal of the plan is to reduce or eliminate potential threats to drinking water supplies within the SWPA, either through existing regulatory or statutory controls, or by using non-regulatory (and often voluntary) measures centered around an involved public.

8.1 EXISTING MEASURES AND ACTIVITIES

Current measures in place for protecting the quality of water within the SWPA are:

- Monthly and Annual water testing;
- Routine maintenance of the water system;
- TMDL implementation plans:
 - Big Otter River Watershed. Approved 2006.
 - Blackwater River (Upper, Middle, North Fork and South Fork) (Fecal Coliform impairment). Approved 2003.
 - Crab Creek (*E. coli*, sediment impairment). Approved 2015.
 - Lower Blackwater River, Maggodee and Gills Creek (Fecal Coliform impairment). Approved 2006.
 - Pigg River and Old Womans Creek Watershed (*E. coli* impairment). Approved 2009.
 - Stroubles Creek. Approved 2014.
 - Upper Roanoke River – Part 1 and Part 2 (*E. coli*, sediment impairment). Approved April and August 2016.
- Household Hazardous waste collection for residents of Campbell County, Pittsylvania county, and the Town of Altavista in Zone 1 SWPA.
- City and County Codes for Erosion and Sediment Control serves to prevent degradation of properties, stream channels, waters and other natural resources by establishing requirements for the control of soil erosion, sediment deposition and nonagricultural runoff and by establishing procedures whereby these requirements shall be administered and enforced. The references below indicate where these can be found in each respective municipal ordinance:
 - Montgomery County code (*Chapter 8, Article III, Erosion and Sediment Control*)

- Roanoke County code (*Chapter 8.1, Erosion and Sediment Control*)
- City of Salem code (*Chapter 30, Article III, Erosion and Sediment Control*)
- Roanoke City code (*Chapter 11.7, Erosion and Sediment Control*)
- Bedford County code (*Chapter 7, Article I, Erosion and Sediment Control*)
- Franklin County code (*Chapter 7, Article II, Erosion and Sediment Control*)
- Botetourt County code (*Chapter 10, Article II, Erosion and Sediment Control*)
- Campbell County (*Chapter 8, Article II, Erosion and Sediment Control*)
- Pittsylvania County code (*Chapter 4, Article II, Erosion and Sediment Control*)

8.2 SOURCE WATER PROTECTION EMERGENCY RESPONSE PLAN

An emergency response plan that lays out strategies for supplying safe drinking water to the customers in the event of contamination or physical disruption is included in Appendix C. The plan should be updated as needed.

8.3 PUBLIC EDUCATION AND OUTREACH

In order for citizens to appreciate the benefits of source water protection, they must first understand what the problems are in providing safe drinking water, and how they can become involved in the process. Public education is the greatest promoter of voluntary action and public support for a community's source water protection program.

Activities and opportunities should be sought that will increase public awareness that source water protection is a local issue and that each citizen plays a part. A public education brochure template is available in Appendix B. Some other examples of public education and outreach include providing information about source water protection on your waterworks website and Annual Water Quality Report, and by installing signs along roads in high visibility locations near the designated boundary of the SWPA that state "Entering Town of Altavista Source Water Protection Area".

8.4 IMPLEMENTATION AND FUNDING

The initial step in implementation should be to discuss responsible parties and timelines to implement the strategies. Community members can determine the best process for completing activities within the projected time periods. Much of the protection areas lie outside of the Altavista

Town limits. Therefore, protection efforts should be coordinated with surrounding county/town officials and citizens.

Numerous funding opportunities are available to aid communities in the implementation of source water protection initiatives. Appendix J provides a detailed summary of potential funding mechanisms that may be possible in funding specific recommended actions include in the Source Water Protection Plan for the Town of Altavista. An overview of the funding sources currently available to support source water protection in Virginia is provided below:

Drinking Water State Revolving Fund – Virginia Department of Health – Office of Drinking Water

Funding type: low interest loan with possible principal forgiveness

Description: This program provides planning funding, which could be used to analyze solutions to source water measures or evaluate potential new sources. This program also provides low interest loans with possible principal forgiveness for waterworks construction projects including new wells and intake modifications, and low interest loans for waterworks to acquire land or conservation easements and to establish local voluntary incentive-based source water protection measures. Funding is prioritized for small, financially stressed, community waterworks.

Link: <http://www.vdh.virginia.gov/drinking-water/financial-construction-assistance-programs/>

Nonpoint Source Management Implementation Grant Program – Virginia Department of Environmental Quality

Funding type: grant

Description: This program provides grants for watershed projects, demonstration and educational programs and nonpoint source pollution control program development.

Link: <http://www.deq.virginia.gov/Programs/Water/WaterQualityInformationTMDLs/NonpointSourcePollutionManagement.aspx>

Virginia Wastewater Revolving Loan Fund – Virginia Department of Environmental Quality

Funding type: low interest loan

Description: This program provides low interest loans for acquisition of title or other rights to real property to protect or improve water quality, and for storm water runoff control best management practices.

Link:<http://www.deq.virginia.gov/Programs/Water/CleanWaterFinancingAssistance/VCWRLFTableofContents.aspx>

Virginia Clean Water Revolving Loan Fund – Virginia Department of Environmental Quality

Funding type: low interest loan

Description: This program primarily funds wastewater treatment projects, but also funds agricultural best management practices and non-point Source Pollution Abatement. This program can provide low interest loans to waterworks or localities to provide loans or other incentives to facilitate the implementation of agricultural best management practices.

Links:

Land conservation -

<http://www.deq.virginia.gov/Programs/Water/CleanWaterFinancingAssistance/LandConservation.aspx>

Stormwater -

<http://www.deq.virginia.gov/Programs/Water/CleanWaterFinancingAssistance/StormwaterFundingPrograms/StormwaterLoans.aspx>

Stormwater Local Assistance Fund – Virginia Department of Environmental Quality

Funding type: cost-share

Description: This fund provides matching grants for stormwater projects including new stormwater best management practices, stormwater best management practice retrofits, stream restoration, low impact development projects, buffer restorations, pond retrofits, and wetlands restoration.

Link:[http://www.deq.virginia.gov/Programs/Water/CleanWaterFinancingAssistance/StormwaterFundingPrograms/StormwaterLocalAssistanceFund\(SLAF\).aspx](http://www.deq.virginia.gov/Programs/Water/CleanWaterFinancingAssistance/StormwaterFundingPrograms/StormwaterLocalAssistanceFund(SLAF).aspx)

Virginia Land Conservation Foundation – Virginia Department of Conservation and Recreation

Funding type: grant

Description: Grants are awarded to help fund the purchase of permanent conservation easements, open spaces and parklands, lands of historic or cultural significance, farmlands and forests, and natural areas. This program may allow public waterworks to permanently protect land in the SWPA at little cost to the waterworks.

Link: <http://www.dcr.virginia.gov/virginia-land-conservation-foundation/>

The Land and Water Conservation Fund State and Local Assistance Program – Virginia Department of Conservation and Recreation

Funding type: cost-share

Description: This program supports the acquisition and/or development of public outdoor recreation areas. This may aid utilities in purchasing land in the SWPA when the source water protection goals do not conflict with the recreational use of the land. It should be noted that all LWCF assisted areas must be maintained and opened, in perpetuity, as public outdoor recreation areas.

Link: <http://www.dcr.virginia.gov/recreational-planning/grants>

Other Virginia Department of Forestry funding programs –

VDF administers a number of programs aimed at promoting healthy forests and wildlife habitat that may help waterworks to limit erosion on land that they control within the SWPA. Additionally, VDF administers programs aimed at supporting agricultural best management practices. Waterworks can use these programs to promote Best Management Practices within their SWPA.

Link: <http://www.dof.virginia.gov/costshare/index.htm>

Urban Waters Small Grants Program – US Environmental Protection Agency

Funding type: grant

Description: This program provides small grants to restore their urban waters in ways that also benefit community and economic revitalization. In general, projects should address local water quality issues related to urban runoff pollution, provide additional community benefits, actively engage underserved communities; and foster partnership

Link: <https://www.epa.gov/urbanwaters/urban-waters-small-grants>

Healthy Watersheds Consortium Grant – U.S. Endowment for Forestry & Communities, Inc.

Funding type: grant

Description: This program provides grants to accelerate strategic protection of healthy, freshwater ecosystems and their watersheds. The primary focus for applicants should be protection and stewardship of the landscape that comprises the watershed, rather than restoration of degraded habitats or projects with a strictly water quality improvement outcome.

Link: <http://www.usendowment.org/healthywatersheds.html>

Regional Conservation Partnership Program – U.S. Department of Agriculture

Funding type: cost share

Description: This program provides funding to locally driven, public-private partnerships that improve the nation’s water quality, combat drought, enhance soil health, support wildlife habitat and protect agricultural viability. The program connects partners with producers and private landowners to design and implement voluntary conservation solutions that benefit natural resources, agriculture, and the economy. Applicants must match or exceed the federal award with private or local funds.

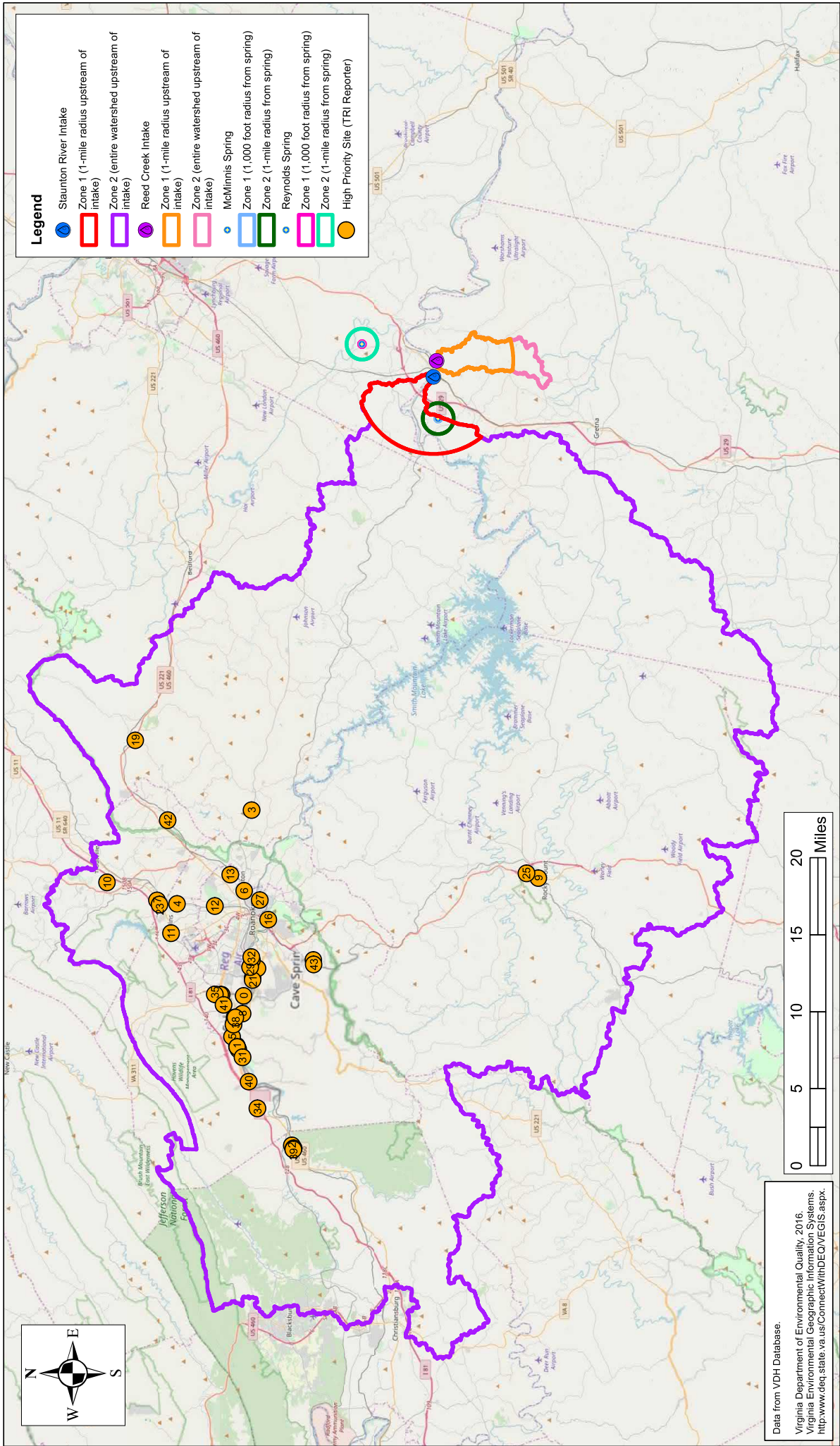
Link: <https://www.nrcs.usda.gov/wps/portal/nrcs/main/national/programs/farmland/rcpp/>

9.0 REFERENCES

1. Bailey, C.M. 1999. "Physiographic Map of Virginia".
2. Bedford County Planning Commission. 2007. Bedford County 2025 Comprehensive Plan.
3. City of Salem Planning Commission. 2012. Comprehensive Plan of the City of Salem, Virginia.
4. City of Roanoke. 2001. Roanoke City 2001-2020 Comprehensive Plan.
5. Franklin County Board of Supervisors. 2007. Franklin County 2025 Comprehensive Plan.
6. McNally, Scott. VRWA. Town of Altavista Source Water Protection.
7. Montgomery County Board of Supervisors. 2004. Montgomery County, 2025 Comprehensive Plan.
8. Pittsylvania County. 2010. 2010 Pittsylvania County Comprehensive Plan.
9. Renaissance Planning Group. 2010. Botetourt County 2010 Comprehensive Plan
10. Town of Altavista. Town of Altavista 2017 and 2018 Annual Drinking Water Quality Report.
11. Town of Altavista Town Council. 2016. Altavista, Virginia 2016 Comprehensive Plan.
12. Unites States Department of Agriculture (USDA) Natural Resource Conservation Service (NRCS). "Web Soil Survey"
<http://websoilsurvey.nrcs.usda.gov/app/WebSoilSurvey.aspx>
13. Virginia Department of Environmental Quality. 2016. Virginia Environmental Geographic Information Systems.
<http://www.deq.state.va.us/ConnectWithDEQ/VEGIS.aspx>.

APPENDIX A

HIGH PRIORITY POTENTIAL SOURCES OF CONTAMINATION



**Town of Altavista
High Risk Facility Registry Service (FRS) Sites
Currently Reporting Toxic Release Inventory (TRI) Reports
Appendix A**



Data from VDH Database.
Virginia Department of Environmental Quality, 2016.
Virginia Environmental Geographic Information Systems.
<http://www.deq.state.va.us/ConnectWithDEQ/VEGIS.aspx>.

MAP ID	FACILITY NAME	FACILITY ADDRESS	CITY	STATE	ZIP CODE	LATITUDE	LONGITUDE	PROGRAM OF INTEREST
0	GE DRIVES & CONTROLS	1501 ROANOKE BOULEVARD	SALEM	VA	24153-6422	37.27794	-80.0323	TRI REPORTER
1	QUALICHEM INC	2003 SALEM INDUSTRIAL DR	SALEM	VA	24153	37.28347	-80.09144	TRI REPORTER
2	ROME FURNITURE INC	2124 GARDNER STREET	ELLISTON	VA	24087-3055	37.23027	-80.20767	TRI REPORTER
3	SAFTYKLEEN SYSTEMS VINTON (ROA)	16090 STEWARTSVILLE ROAD	VINTON	VA	24179-5490	37.27315	-79.8136	TRI REPORTER
4	VALCOM INC	5614 HOLLIS RD	ROANOKE	VA	24019	37.42111	-79.92506	TRI REPORTER
5	KIK OREGONA LLC	37 MILL LANE	SALEM	VA	24153-3103	37.28833	-80.08833	TRI REPORTER
6	SOUTHERN STATES COOPERATIVE	103 WALNUT AVE	VINTON	VA	24179	37.27913	-79.90882	TRI REPORTER
7	WETALSA ROANOKE INC	184 VISTA DRIVE	ROANOKE	VA	24050-0001	37.35102	-79.921319	TRI REPORTER
8	GRANHAM-WHITE MANUFACTURING CO	1242 SOUTH COLORADO STREET	SALEM	VA	24153-6995	37.27848	-80.05252	TRI REPORTER
9	JPS CONVERTER & INDUSTRIAL CORP	203 PELL AVE	ROCKY MOUNT	VA	24151	37.00216	-79.88863	TRI REPORTER
10	ARCHITECTURAL CONCRETE PRODUCTS INC	221 PRE-CAST WAY	DALEVILLE	VA	24083	37.40833	-79.901389	TRI REPORTER
11	ITT ELECTRO OPTICAL PRODUCTS DIVISION	150 KNOLL ROAD	ROANOKE	VA	24019	37.34738	-79.95995	TRI REPORTER
12	SINGER FURNITURE CO. ROANOKE PLANT	3222 HOLLIS ROAD	ROANOKE	VA	24012-7511	37.20651	-79.92723	TRI REPORTER
13	VIRGINIA TRANSFORMER CORP	220 GLADE VIEW DR NE	ROANOKE	VA	24012-6470	37.29244	-79.88986	TRI REPORTER
14	HANSON PIPE & PRODUCTS INC SALEM PLANT	2000 SALEM INDUSTRIAL DR	SALEM	VA	24153	37.28333	-80.09265	TRI REPORTER
15	FASHIONTOP	3801 BLUE RIDGE DR	ROANOKE	VA	24018	37.26667	-80.01073	TRI REPORTER
16	MENNEL MILLING CO OF VIRGINIA	1702 SOUTH JEFFERSON STREET	ROANOKE	VA	24016-4910	37.25595	-79.94217	TRI REPORTER
17	PROCHEM INC	5100 ENTERPRISE DR	ELLISTON	VA	24087	37.22858	-80.21067	TRI REPORTER
18	NOVOZYMES BIOLOGICALS INC.	111 KESLER MILL ROAD	SALEM	VA	24153-4452	37.29887	-80.03133	TRI REPORTER
19	BUCKEYE TERMINALS, LLC - ROANOKE TERMINAL	1070 OIL TERMINAL RD	MONTVALE	VA	24122	37.383467	-79.733185	TRI REPORTER
20	CUSTOM WOOD PRODUCTS	3304 AERIAL WAY DR SW	ROANOKE	VA	24018	37.2656	-79.9999	TRI REPORTER
21	BOXLEY MATERIALS COMPANY - BLUE RIDGE PORTABLE PLANT	3830 BLUE RIDGE DR	ROANOKE	VA	24050-0001	37.26961	-80.01364	TRI REPORTER
22	NOVOZYMES BIOLOGICALS INC.	420 KESLER MILL ROAD	SALEM	VA	24153-4447	37.30302	-80.03181	TRI REPORTER
23	PEPSI COLA COMPANY OF ROANOKE VIRGINIA	226 LEE HIGHWAY	HOLLIS	VA	24019-8513	37.35853	-79.92647	TRI REPORTER
24	DAMON CO OF SALEM INC	2117 INDUSTRIAL DRIVE	SALEM	VA	24153	37.282079	-80.095874	TRI REPORTER
25	MOD-L-KRAE HOMES LLC	2600 WEAVER STREET	ROCKY MOUNT	VA	24151-2251	37.0135	-79.88323	TRI REPORTER
26	CONCRETE PIPE & PRECAST LLC- SALEM #1 PLANT	2100 SALEM INDUSTRIAL DRIVE	SALEM	VA	24153	37.28333	-80.09265	TRI REPORTER
27	CHEMSOLV INC	1140 INDUSTRY AVENUE SOUTHEAST	ROANOKE	VA	24013-2908	37.264167	-79.919167	TRI REPORTER
28	ALZO NOBEL COATINGS INC	2837 ROANOKE AVE SW	ROANOKE	VA	24015-5407	37.270458	-79.990115	TRI REPORTER
29	STEEL DYNAMICS INC ROANOKE BAR DIV	102 WESTSIDE BOULEVARD	ROANOKE	VA	24017-6757	37.27251	-79.98861	TRI REPORTER
30	MARATHON PETROLEUM CO LLC ROANOKE VA TERMINAL	5287 TERMINAL RD	ROANOKE	VA	24014-0033	37.117201	-79.888317	TRI REPORTER
31	NEW MILLENNIUM BUILDING SYSTEMS	2535 DRUGSTORE LANE	SALEM	VA	24153-2272	37.27827	-80.18509	TRI REPORTER
32	ASSOCIATED ASPHALT ROANOKE LLC	2677 ROANOKE AVENUE	ROANOKE	VA	24015-5403	37.27138	-79.98666	TRI REPORTER
33	NOVOZYMES BIOLOGICAL INC.	312 KESLER MILL RD	SALEM	VA	24153	37.299881	-80.031458	TRI REPORTER
34	NOVOZYMES BIOLOGICAL INC.	3400 CORPORATE CIRCLE	SALEM	VA	24153-8300	37.26527	-80.16479	TRI REPORTER
35	NOVOZYMES BIOLOGICAL INC.	325 BRANCH DRIVE	SALEM	VA	24153-4118	37.30511	-80.09102	TRI REPORTER
36	NOVOZYMES BIOLOGICAL INC.	528 CHAPMAN STREET	SALEM	VA	24153-3552	37.28727	-80.05842	TRI REPORTER
37	NOVOZYMES BIOLOGICAL INC.	504 ROANOKE STREET	SALEM	VA	24153-5016	37.28727	-80.06665	TRI REPORTER
38	NOVOZYMES BIOLOGICAL INC.	620 CHAPMAN STREET	SALEM	VA	24153-5016	37.28532	-80.05818	TRI REPORTER
39	PROCHEM ANALYTICAL INC	6040 NORTHFORK ROAD	ELLISTON	VA	24087-3120	37.228671	-80.212517	TRI REPORTER
40	KOPPERS INC (ROANOKE VA)	4020 KOPPERS ROAD	SALEM	VA	24153-8530	37.272093	-80.133258	TRI REPORTER
41	NOVOZYMES BIOLOGICALS, INC.	145 BRAND AVENUE	SALEM	VA	24153	37.296928	-80.043256	TRI REPORTER
42	GENERAL SHALE PRODUCTS	2353 WEBSTER RD	ROANOKE	VA	24012	37.3529	-79.8251	TRI REPORTER
43	MENNEL MILLING COMPANY OF VIRGINIA	5185 BENOIS RD	ROANOKE	VA	24018	37.2134	-79.9936	TRI REPORTER

MOD-U-KRAF HOMES LLC
260 WEAVER STREET
ROCKY MOUNT, VA 24151-2251

Re: Town of Altavista Source Water Protection Area

To Whom It May Concern:

The Town of Altavista is taking efforts to protect the community drinking water supply which comes from the Staunton River and Reed Creek, as well as McMinnis and Reynolds Springs. The Town of Altavista, in conjunction with the Virginia Department of Health and CHA Consulting, Inc., have developed measures which highlight Potential Sources of Contamination and seek to minimize the risk of contamination to the drinking water. Attached is a map of the water system and the associated Source Water Protection Areas (SWPA) for your reference. The SWPA is the zone upstream of a water source where spills or contaminants above ground have the potential to reach the intake and contaminate the water supply. In an event of a spill or an emergency within these areas, please contact the water treatment plant at (434) 324-7251 as soon as possible so that the appropriate actions can be implemented to protect the water supply. If you have any questions about this letter or the attached information, please call the water plant staff at the above number. Thank you for your assistance in this matter.

Sincerely,

Tom Fore
Director of Public Utilities
Town of Altavista

Michael Blackstock
155 Indigo Run,
Lynch Station, VA 24571

Re: Town of Altavista Timbering Activities

Dear Mr. Blackstock:

The Town of Altavista is taking efforts to protect the community drinking water supply which is sourced from the Staunton River and Reed Creek, as well as McMinnis and Reynolds Springs. The Town of Altavista, in conjunction with the Virginia Department of Health and CHA Consulting, Inc., have developed measures which highlight Potential Sources of Contamination and seek to minimize the risk of contamination to the Town's drinking water source. Attached is a map of the water system and the associated Source Water Protection Areas (SWPA) for your reference. The SWPA is the zone upstream of a water source where spill or contaminants above ground have the potential to reach the intake and contaminate the water supply. Please notify the water plant staff at (434) 324-7251 of any timbering activities that will be occurring in the SWPA in order to ensure best management practices are in place. If you have any questions about this letter or the attached information, please call the water plant staff at the above number. Thank you for your assistance in this matter.

Sincerely,

Tom Fore
Director of Public Utilities
Town of Altavista

Possible Logging Operations- Town of Altavista

Zone 1

Campbell County		
Parcel	Owner	Mailing Address
67-A-48	Campbell County Land and Cattle	2839 Leesville Rd, Lynch Station, VA 24571
67-A-42, 67-A-22	Keesee Family Properties, LLC	PO Box 14125, Roanoke, VA 24038
69-A-110	John and Denise Tucker	2211 Tardy Mountain Rd, Altavista, VA 24517

Pittsylvania County		
Parcel	Owner	Mailing Address
2536-98-6371	TLP LLC	12576 Wards Rd, Rustburg, VA 24588
2536-48-8165	Phillip and Randy Colbert	3553 Pocket Rd, Hurt, VA 24563
2536-27-5380	Michael Hagood	103 Allen Rd, Altavista, VA 24517
2555-56-7362	Richard Wallace, Ronnie Pembelton	PO Box 559, Amelia, VA 23002
2556-22-2012	Michael Blackstock	155 Indigo Run, Lynch Station, VA 24571
2553-36-1120	Tracy Bowling	5601 Scott Jacobs Memorial Dr, Hurt, VA 24563

APPENDIX B

EDUCATIONAL MATERIALS

Protecting Your Surface Water: What to do:

- Recognize and manage possible sources of contamination on your property.
- Use hazardous products as directed and dispose of them properly.
- Conserve water.
- Use biodegradable soap when washing your car.
- Select plants in your yard that require low fertilizer application.
- If you have a heating oil tank, check it regularly for leaks.

What NOT to do:

- Do **not** dispose of used motor oil and other hazardous chemicals by pouring them on the ground, into a storm drain or down the drain.
- Do **not** indiscriminately spray pesticide where a pest problem has not been identified.
- Do **not** divert storm drains or basement pumps into septic systems.
- Do **not** dump any trash or waste near a sink-hole or streams.

Ways to Get Involved:

- Participate in clean-up activities in your neighborhood.
- Help identify potential sources of contamination in your source water protection area.
- Help educate your neighbors and others about source water protection.

Did You Know?

Just 1 gallon of gasoline can contaminate 1,000,000 gallons of water!

Hazardous Waste Disposal:

- Local automobile parts stores may recycle used oil and batteries
- County Landfills may provide hazardous household collection events

A Quick Summary Review of Source Water Protection:

- Your Community is privileged to have extremely high quality drinking water. Conservation of this water is essential.
- Your Community is taking a proactive approach to ensure that your drinking water stays safe and pure.
- You are living on top of your drinking water and your actions can affect the drinking water for the entire community.

More Information is Available:

On Source Water Protection at:

<http://www.epa.gov/sourcewaterprotection>

On Septic Systems at:

<http://water.epa.gov/infrastructure/septic/>

On Water Conservation at:

<http://www.epa.gov/watersense/>

On Watershed Management at:

<http://water.epa.gov/type/watersheds/index.cfm>

On Hazardous Waste Disposal at:

<http://www.epa.gov/wastes/hazard/index.htm>

For questions regarding the Town of Altavista's Source Water Protection Plan, please contact:

Tom Fore, Director of Public Utilities

434-324-7251



Source Water Protection Plan: Keeping Your Water Supply Safe Town of Altavista



Prepared in cooperation with:



**VIRGINIA
DEPARTMENT
OF HEALTH**
Protecting You and Your Environment

What is Source Water Protection?

Source Water Protection is a method of preventing contamination of a public water supply by effectively managing potential contaminant sources in the area which contributes water to the surface water supply. This land surface area is called the **Source Water Protection Area (SWPA)** and encompasses the **watershed**.

The **watershed** is the area of land which captures all precipitation within its boundaries. Rainfall, snow melt, and storm water runoff all drain into the watershed; any of which could potentially negatively affect the source water with contaminants picked up along the way.

Source Water Protection Plan helps safeguard the water supply and everyone needs to be involved for the plan to be successful!

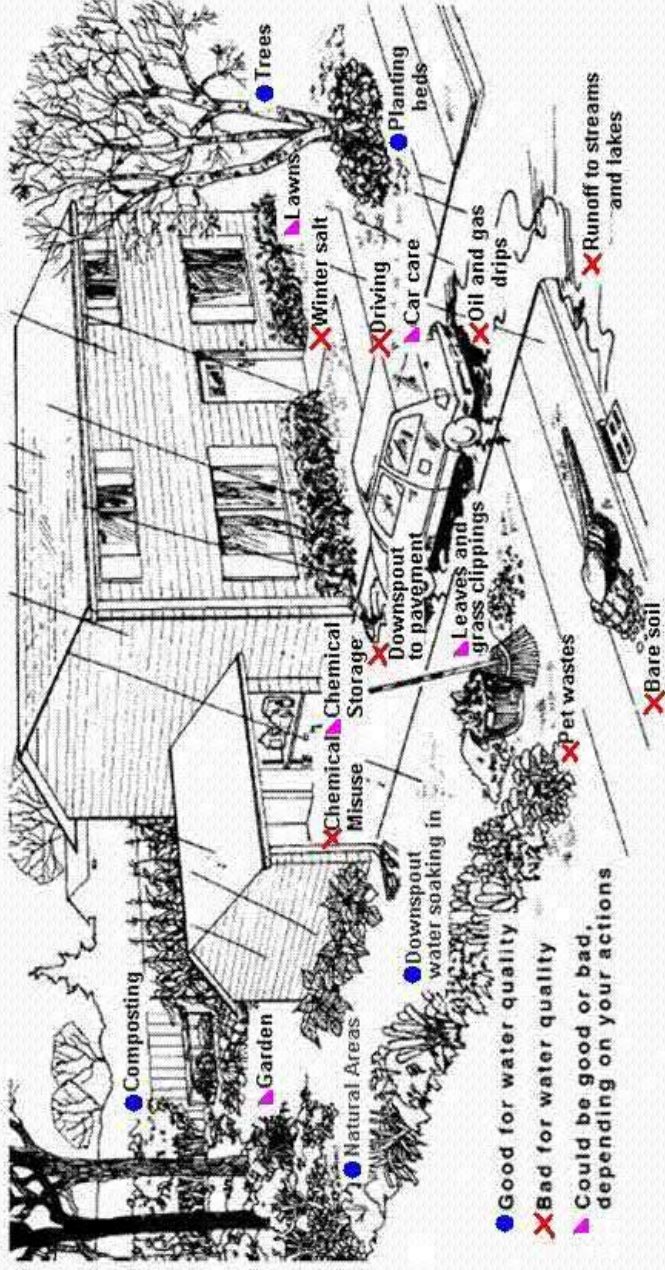
Why Should Source Water Protection Matter to Me?

The drinking water that you receive from the Town of Altavista comes primarily from the Staunton River and Reed Creek and is supplemented by two groundwater systems, McMinnis Spring and Reynolds Spring. **Protecting these sources of water is an important part of providing safe drinking water to the public.**

The public water supply represents a valuable resource and investment which, if it were to be polluted, could negatively impact public health and would be expensive to the restore or replace. **Reducing or preventing chemical and microbiological contamination of source waters could allow the public water authority to avoid costly monitoring and treatments which in turn, could save your wallet.**

What are the Threats to My Drinking Water?

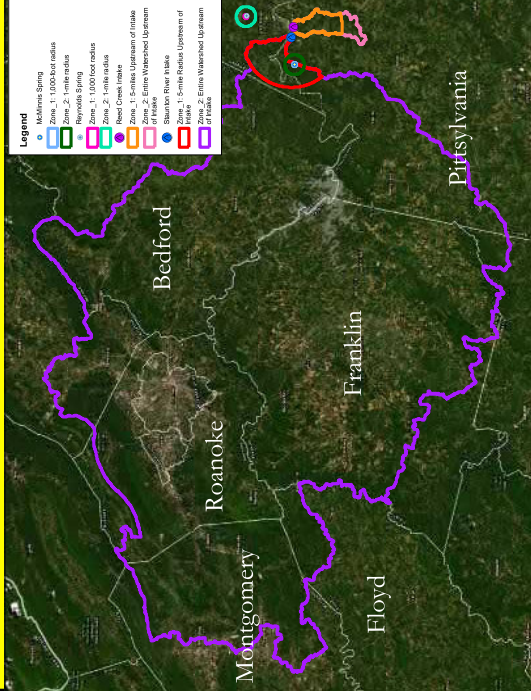
Examples of Situations and Activities Around Your House that Can Affect Your Water Quality



How Does Source Water Become Contaminated?

Many normal day-to-day activities could have the unintended consequence of contaminating the water supply. Contaminants may enter or be washed into streams, reservoirs, and public water supply intakes. **Potential threats in your SWPA include failing septic systems, private wells, hazardous materials transported along major roadways, gasoline stations, above-ground/underground storage tanks, storm water runoff, timbering activities, power plants, and residential, industrial, recreational and agricultural uses of pesticides, fertilizers, chemicals, oil, etc.** Treating a contaminated water supply can cost thousands of dollars, if not more. **Preventing contamination is the key to keeping water supplies safe.**

The figure below shows the Zone 1 Source Water Protection Area for the Town of Altavista.



How does a septic system work?

This is a simplified overview of how a septic system works.

- 1 All water runs out of your house from one main **drainage pipe** into a septic tank.
- 2 The **septic tank** is a buried, water-tight container usually made of concrete, fiberglass or polyethylene. Its job is to hold the wastewater long enough to allow solids to settle down to the bottom (forming sludge), while the oil and grease floats to the top (as scum). Compartments and a T-shaped outlet prevent the sludge and scum from leaving the tank and traveling into the drainfield area.
- 3 The liquid wastewater then exits the tank into the **drainfield**. If the drainfield is overloaded with too much liquid, it will flood, causing sewage to flow to the ground surface or create backups in toilets and sinks.
- 4 Finally, the wastewater percolates into the soil, naturally removing harmful bacteria, viruses, and nutrients.



SepticSmart Helps Protect Your Home and Family

If you have a septic system, it's extremely important to keep up with its proper care and maintenance.

The U.S. Environmental Protection Agency's SepticSmart initiative helps ensure that we all know how to do our part to safeguard our community's health and protect the environment. It can also protect your family and keep you from spending thousands of dollars repairing or replacing a damaged system.

Do your Part— Be SepticSmart!

A simple guide to the proper care and maintenance of your septic system.



Insert text here

For more information on how you can be SepticSmart, please visit:
www.epa.gov/septicsmart



EPA-832-B-12-003
September 2012



Why is it important to properly maintain my septic tank?

It saves you money.

Malfunctioning systems can cost \$3,000-\$7,000 to repair or replace compared to maintenance costs of about \$250-\$500 every three to five years.

It protects the value of your home.

Malfunctioning septic systems can drastically reduce property values, hamper the sale of your home, and even pose a legal liability.

It keeps your water clean and safe.

A properly maintained system helps keep your family's drinking water pure, and reduces the risk of contaminating community, local, and regional waters.

It keeps the environment clean.

Malfunctioning septic systems can harm the local ecosystem by killing native plants, fish, and shellfish.

Do I have a septic system? If so, how can I find it?

Here are a few tips to determine if you have a septic system and how to locate it.

You most likely have a system if:

- You are on well water.
- The water line coming into your house does not have a meter.
- Your neighbors have a septic system.

You can find your septic system by:

- Looking on the "as built" drawing for your home.
- Checking in your yard for lids or manhole covers.
- Using an inspector/pumper, who can also help you find exactly where the system is located.

What can I do to help maintain my system?

Protect it and inspect it.

A typical septic system should be inspected at least every three years by a licensed contractor and your tank pumped as recommended by the inspector (generally every three to five years).

Think at the Sink.

- Your septic system contains a living collection of organisms that digest and treat waste. Pouring toxins down your drain can kill these organisms and harm your septic system.
- Oil-based paints, solvents, and large volumes of toxic cleaners should not enter your septic system. Even latex paint cleanup waste should be minimized.
- Eliminating the use of a garbage disposal can reduce the amount of fats, grease, and solids entering the septic tank and ultimately clogging the drainfield. Increased disposal use results in more frequent pumping.

Don't Overload the Commode.

A variety of household products can clog and potentially damage septic system components.

Do not flush:

- Feminine hygiene products
- Condoms
- Diapers
- Cigarette butts
- Coffee grounds
- Cat litter

For a complete list, visit www.epa.gov/septicmart.

Don't Strain your Drain.

It's simple. The less water you use, the less water that enters the septic tank, which decreases its workload. Here are a few easy ways to save water:

- Run dishwasher and washing machine only when full.
- Repair leaky toilets and pipes.
- Use high-efficiency toilets and faucets.

For more information on how you can save water, visit EPA's WaterSense program, www.epa.gov/watersense.

Shield your Field.

It's equally important to protect your drainfield.

- Do not park or drive on your drainfield.
- Plant trees the appropriate distance from the drainfield to keep roots from growing into the system.
- Keep roof drains, sump pumps and other rainwater drainage systems away from the area. Excess water slows down or stops the treatment process.

How do I know if my septic system is not working properly?

Mind the Signs!

Here are a few signs of septic system malfunction. If you discover any of these warning signs, call a licensed septic tank contractor immediately. One call could save you thousands of dollars.

- Wastewater backing up into household drains.
- A strong odor around the septic tank and drainfield.
- Bright green, spongy grass appearing on the drainfield, even during dry weather.





Out of Sight, Out of Mind?

When it comes to lots of things, once something is out of our sight, we often no longer think about its consequences. Did you ever think about what happens to the salt you threw on your sidewalk last week to melt the ice? When that big pile of snow the snowplow left at the end of the street melted, where did all that salt mixed in the snow go? Water (from melting snow) dissolves that salt (or other contaminants) and can infiltrate into the groundwater that we all drink, especially in areas where sinkholes or other features exist that promote the rapid infiltration of groundwater. Here are some things that you can do to help:

1. Where possible, use non-chemical methods (such as sand/kitty litter for traction).
2. When using salt, use the minimum amount required for effective traction control.
3. Avoid using salt in sinkhole areas and try to direct run off from streets away from sinkholes to prevent contaminated water from rapidly infiltrating into the groundwater. Slow infiltration allows for the soil to act as a filter and remove some types of contamination.

Don't Be a 'Drain' to the Water Supply

The most likely people to contaminate the local water supply are not rogue individuals or a terrorist group, it is you and your neighbors. Well meaning consumers dispose of hazardous materials down their kitchen and bathroom sinks on a regular basis. Some hazardous household wastes include: paints, household cleaners, herbicides and pesticides, floor/furniture polish, batteries, and automobile fluids. These are items that should not be dumped down drains or disposed of with the curbside trash.

Take Care of Your Septic System So It Won't Poop Out

Septic tanks allow for the storage and treatment of human wastes in areas where no sewer system exists. The treatment occurs by bacterial decomposition resulting in material called sludge. Contamination of your water source groundwater from septic tanks can be caused by several factors. If the drain field is located too close to the drinking water source, then the water may not have time to be filtered sufficiently before it comes out of your tap. Poor design, faulty construction, and incorrect operation and maintenance can also cause problems with the system and lead to contamination of the water supply. Several things you can do to make sure your septic system continues to work effectively include:

1. When possible, do not overload the system with excess use of water. Each system is rated for a certain number of people and certain amount of material.
2. Do not dump hazardous household chemicals (paints, cleaners, auto fluids, etc), cooking oils, or grease down the drain.
3. Avoid parking cars or other vehicles on the drain field.
4. Try to avoid planting trees on or near the drain field.
5. Maintain your septic system by having your tank pumped every 3-5 years.



Garbage In, Garbage Out

Have you seen the naturally occurring bowl or cone shaped holes in or around your subdivision? These holes known as sinkholes are common in areas where carbonate rocks, which easily dissolve in groundwater, are present below the surface. Historically sinkholes have been inviting sites for people to dump trash and other wastes. However, dumping can contaminate the groundwater since sinkholes act as a direct conduit to the groundwater, your drinking water source. The direct conduit from the sinkhole to the groundwater allows very little filtering of the material coming in. Think of it as “garbage in (to the sinkhole), garbage out (of your tap)”. Besides direct dumping, sinkholes are also affected by other sources of contamination including the application of fertilizers, herbicides, and pesticides, leakage associated with improperly lined landfills, and faulty septic systems that seep directly into the groundwater. Prevent potential contamination of your water source by not dumping garbage into sinkholes and minimize the use of chemicals around them. Remember what you put in a sinkhole could end up in your tap.

Where Does Your Water Come From?

Did you know that your water comes from a river? The surface water intake pumps water from the Stanton River to the treatment plant for treatment prior to distribution to the community. To help protect the water source, your water provider has created a source water protection plan that talks about how your water could be vulnerable and how to protect it. If you’re interested in finding out what you could do to protect your water, contact your water provider and ask to see the source water protection plan.

Are You Fertilizing Your Water?

Have you ever thought about what happens to the fertilizer you put on your grass or in your flower beds? If you over fertilize, the fertilizer might not get completely used and could end up going into your water source. To prevent this from happening, make sure you read and follow the directions on the fertilizer package about the amount and rate of application. You should also fertilize at the times of year and only the plant types specified on the package. If this information is not available on the package, contact the manufacturer. You should also talk with anyone you hire to maintain your lawn or garden to ensure they aren’t over fertilizing. Using the correct application rates at the suggested times for the recommended plants can prevent fertilizer from filtering into the ground and potentially into your water. So, when you fertilize, be careful to not over fertilize or you could end up drinking it.

Who Cares About Rusty Old Tanks?

Ever notice large tanks sticking out of the ground or sitting above the ground? Those tanks are called Above Ground or Underground Storage Tanks (ASTs or USTs). ASTs and USTs can hold a variety of substances such as propane, fuel, or other chemicals and can be found at local businesses, farms, and even private residences. Although storage tanks are great ways to hold large amounts of substances, they can rust and develop cracks over time causing the substances they’re holding to leak into the ground. When these substances leak into the ground they can work their way into your water.

So how can you prevent storage tanks from affecting your water? If you have a storage tank on your property, make sure you check it regularly for signs of leakage. Regular monitoring is the best way to prevent underground storage tanks from leaking. If you notice someone else’s tank is leaking, let them know so they can correct the problem. Placing tanks on concrete pads or asphalt makes leaks more visible and prevents them from getting into the ground. Painting and repairing tanks when you first notice rust or cracks also prevents the tanks from leaking.



How Much Is Too Much?

Sometimes you just need to spray those bugs! Whether Japanese beetles are eating your roses or weeds are overwhelming your grass, pesticides and herbicides are the only way to minimize the damage to your plants, right? Not necessarily.

Integrated pest management (IPM) is the use of biological, cultural and chemical methods to create a comprehensive pest management program. IPM techniques include planting cover crops to prevent weed growth in your garden and putting beneficial insects in your garden to eat the undesirable insects and minimize insect infestations. Another important factor to consider is buying the right plant for the right place. Plants placed in the required conditions for that plant tend to have fewer insect problems and require less water. Applying pesticides according to manufacturer's requirements for plant type, rate, and at specified times can also decrease your pesticide use and is considered a part of IPM.

The use of IPM protects the water resources in your area. Not only can you protect local wildlife using IPM, you also can protect your drinking water source. If not applied properly, the chemicals you use in your yard can infiltrate in the ground and contaminate your drinking water source. So, think about the chemicals you're spraying in your yard because sometimes the amount you're using just might be too much.

Do your Part— Be SepticSmart!

A Homeowners' Guide to Septic Systems




septicSMART

U.S. Environmental Protection Agency

Maintaining Your Septic System:

Good for your wallet. Good for your health. Good for the environment.

Did you know that one-quarter of all U.S. homes have septic systems? Yours may be one of them. If you're not properly maintaining your septic system, you're not only hurting the environment, you're putting your family's health at risk—and may be flushing thousands of dollars down the drain!

First Things First:

What Is a Septic System?

Common in rural areas without centralized sewer systems, septic systems are underground wastewater treatment structures that use a combination of nature and time-tested technology to treat wastewater from household plumbing produced by bathrooms, kitchen drains, and laundry.

Do You Have a Septic System?

You may already know you have a septic system. If you don't know, here are tell-tale signs that you probably do:

- You use well water.
- The waterline coming into your home doesn't have a meter.
- You show a "\$0.00 Sewer Amount Charged" on your water bill.
- Your neighbors have a septic system.



How To Find Your Septic System

Once you've determined that you have a septic system, you can find it by:

- Looking on your home's "as built" drawing.
- Checking your yard for lids and manhole covers.
- Contacting a septic inspector/pumper to help you locate it.

Why Should You Maintain Your Septic System?

Maintaining Your Septic System...

Saves You Money

Regular maintenance fees of \$250 to \$300 every three to four years is a bargain compared to the cost of repairing or replacing a malfunctioning system, which can cost between \$3,000 and \$7,000. The frequency of pumping required for your system depends on how many people live in your home and the size of the system.

Protects Your Property Value

An unusable septic system or one in disrepair will lower your property value, not to mention pose a potentially costly legal liability.

Keeps You and Your Neighbors Healthy

Household wastewater is loaded with disease-causing bacteria and viruses, as well as high levels of nitrogen and phosphorus. If a septic system is well-maintained and working properly, it will remove most of these pollutants. Insufficiently treated sewage from septic systems can cause groundwater contamination, which can spread disease in humans and animals.

Improperly treated sewage also poses the risk of contaminating nearby surface waters, significantly increasing the chance of swimmers contracting a variety of infectious diseases, from eye and ear infections to acute gastrointestinal illness and hepatitis.

Service provider coming? Here's what you need to know.

When you call a septic service provider, he or she will inspect for leaks and examine the scum and sludge layers in your septic tank.

Your septic tank includes a T-shaped outlet which prevents sludge and scum from leaving the tank and traveling to the drainfield area. If the bottom of the scum layer is within six inches of the bottom of the outlet, or if the top of the sludge layer is within 12 inches of the outlet, your tank will need to be pumped. Remember to note the sludge and scum levels determined by the septic professional in your operation and maintenance records, as this will help determine how often pumping is necessary.

The service provider should note any repairs completed and the tank condition in your system's service report. If additional repairs are recommended, be sure to hire someone to make them as soon as possible.

The National Onsite Wastewater Recycling Association (NOWRA) website has a septic locator that makes it easy to service professionals in your area. Visit www.septiclocator.com and enter your ZIP code to get started!

Beware of septic tank additives!

Some makers of septic tank additives claim their products break down septic tank sludge in order to eliminate the need for pumping. But the effectiveness of additives has not been determined; in fact, many studies show that additives have no significant effects on a tank's bacterial populations.

Septic tanks already contain the microbes they need for the effective breakdown of household wastewater pollutants. Periodic pumping is the only true way to ensure that septic systems work properly and provide many years of service.

Protects the Environment

More than four billion gallons of wastewater is dispersed below the ground's surface every day. That's a lot of water! Groundwater contaminated by poorly or untreated household wastewater doesn't just pose dangers to drinking water—it poses dangers to the environment. Malfunctioning septic systems release bacteria, viruses, and chemicals toxic to local waterways. When these pollutants are released into the ground, they eventually enter streams, rivers, lakes, and more, harming local ecosystems by killing native plants, fish, and shellfish.

Maintaining Your Septic System:

The Basics

Septic system maintenance isn't complicated, and it doesn't need to be expensive. Upkeep comes down to four important elements:

- Inspection and pumping
- Water efficiency
- Proper waste disposal
- Drainfield care

Inspect and pump frequently

The average household septic system should be inspected at least every three years by a septic service professional. Household septic tanks are typically pumped every three to five years. Alternative systems with electrical float switches, pumps, or mechanical components need to be inspected more often, generally once a year. A service contract is important since alternative systems have mechanized parts.

Four major factors influence the frequency of septic pumping:

- Household size
- Total wastewater generated
- Volume of solids in wastewater
- Septic tank size



Use water efficiently

Did you know that average indoor water use in a typical single-family home is nearly 70 gallons per individual, per day? And just a single leaky toilet can waste as much as 200 gallons of water per day?

All of the water a household sends down its pipes winds up in its septic system. This means that the more water a household conserves, the less water enters the septic system. Efficient water use can not only improve the operation of a septic system, but it can reduce the risk of failure as well. Learn more about simple ways to save water and water-efficient products by visiting EPA's WaterSense Program at www.epa.gov/watersense.

- **High-efficiency toilets:** Toilet use accounts for 25 to 30 percent of household water use. Most older homes have toilets with 3.5- to 5-gallon reservoirs, while newer, high-efficiency toilets use 1.6 gallons of water or less per flush. Replacing existing toilets with high-efficiency models is an easy way to quickly reduce the amount of household water entering your septic system.
- **Faucet aerators and high-efficiency showerheads:** Faucet aerators help reduce water use as well as the volume of water entering your septic system. High-efficiency showerheads or shower flow restrictors also reduce water use.
- **Washing machines:** Washing small loads of laundry on your washing machine's large-load cycle wastes water and energy. By selecting the proper load size, you'll reduce water waste. If you're unable to select a load size, run only full loads of laundry.

Another tip? Try to spread water use via washing machine throughout the week. Doing all household laundry in one day might seem like a time-saver, but it can be harmful to your septic system, as it doesn't allow your septic tank time to adequately treat waste and could potentially flood your drainfield.

Consider purchasing an ENERGY STAR® clothes washer, which uses 35 percent less energy and a whopping 50 percent less water than a standard model. Learn more about ENERGY STAR appliances by visiting www.energystar.gov.

Small leaks can lead to big problems!

When it comes to water fixtures, a couple of quick fixes can save you serious problems down the road!

Check to see if your toilet's reservoir is leaking into your toilet bowl by adding five drops of liquid food coloring to the toilet reservoir before bed. If the dye is in the toilet bowl the next morning, the reservoir is leaking and repairs are needed.

Think a leaky faucet is no big deal? Think again. A small drip from a faucet adds gallons of unnecessary water to your septic system every day.

To see how much a leak adds to your water usage, place a cup under the drip for 10 minutes. Multiply the amount of water in the cup by 144 (the number of minutes in 24 hours, divided by 10). Just one cup of leaky faucet water every 10 minutes equals 36 wasted gallons of water a day—and they all end up in your septic system.

New faucets and toilet reservoirs are easily accessible and inexpensive. Choose to make a small investment for a big difference in your septic system.

- **Proper waste disposal:** Whether you flush it down the toilet, grind it in the garbage disposal, or pour it down the sink, shower, or bath, everything that goes down your drains ends up in your septic system. And what goes down the drain can have a major impact on how well your septic system works.

Toilets Aren't Trash Cans!

Your septic system is not a trash can. An easy rule of thumb? Don't flush anything besides human waste and toilet paper.

Never flush:

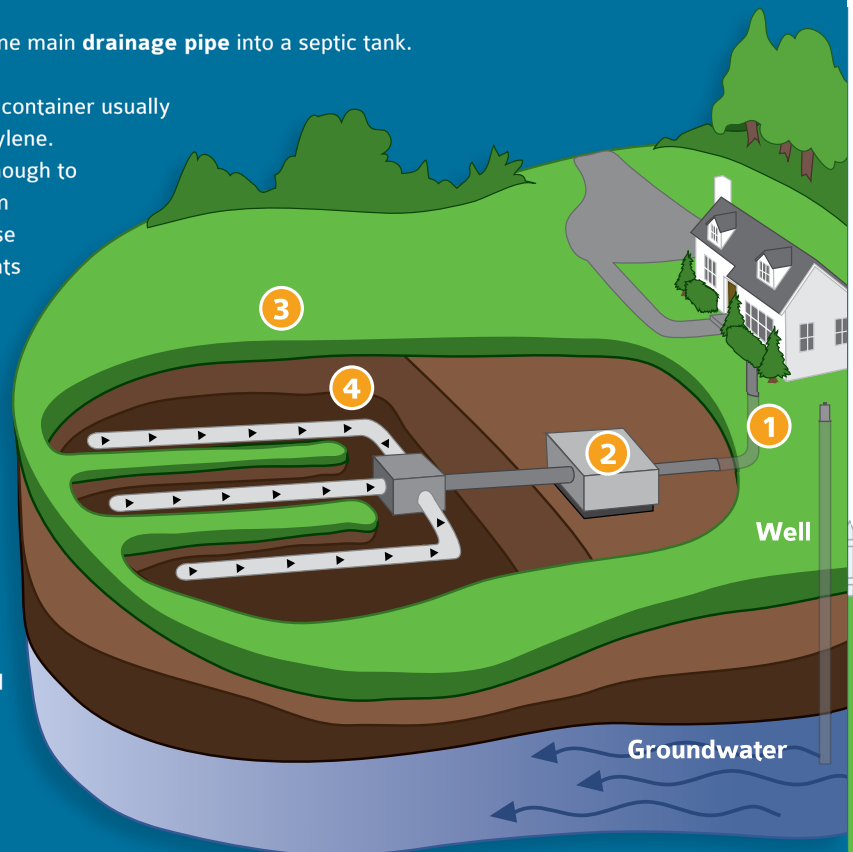
- Feminine hygiene products
- Condoms
- Dental floss
- Diapers
- Cigarette butts
- Coffee grounds
- Cat litter
- Household chemicals like gasoline, oil, pesticides, antifreeze, and paint
- Pharmaceuticals

For a complete list, visit water.epa.gov/septicmart.

How does a septic system work?

This is a simplified overview of how a septic system works.

- 1 All water runs out of your house from one main **drainage pipe** into a septic tank.
- 2 The **septic tank** is a buried, water-tight container usually made of concrete, fiberglass or polyethylene. Its job is to hold the wastewater long enough to allow solids to settle down to the bottom (forming sludge), while the oil and grease floats to the top (as scum). Compartments and a T-shaped outlet prevent the sludge and scum from leaving the tank and traveling into the drainfield area.
- 3 The liquid wastewater then exits the tank into the **drainfield**. If the drainfield is overloaded with too much liquid, it will flood, causing sewage to flow to the ground surface or create backups in toilets and sinks.
- 4 Finally, the wastewater percolates into the **soil**, naturally removing harmful bacteria, viruses, and nutrients.



Own an RV, boat or mobile home?

If you spend any time in a recreational vehicle (RV) or boat, you probably know of the problem of odors from sewage holding tanks. Learn more about proper and safe wastewater disposal—download EPA's factsheet at www.epa.gov/region9/water/groundwater/uic-pdfs/rv-wastewater.pdf or call The National Small Flows Clearinghouse's Septic System Care hotline toll-free at 1-800-624-8301.

Take care at the drain

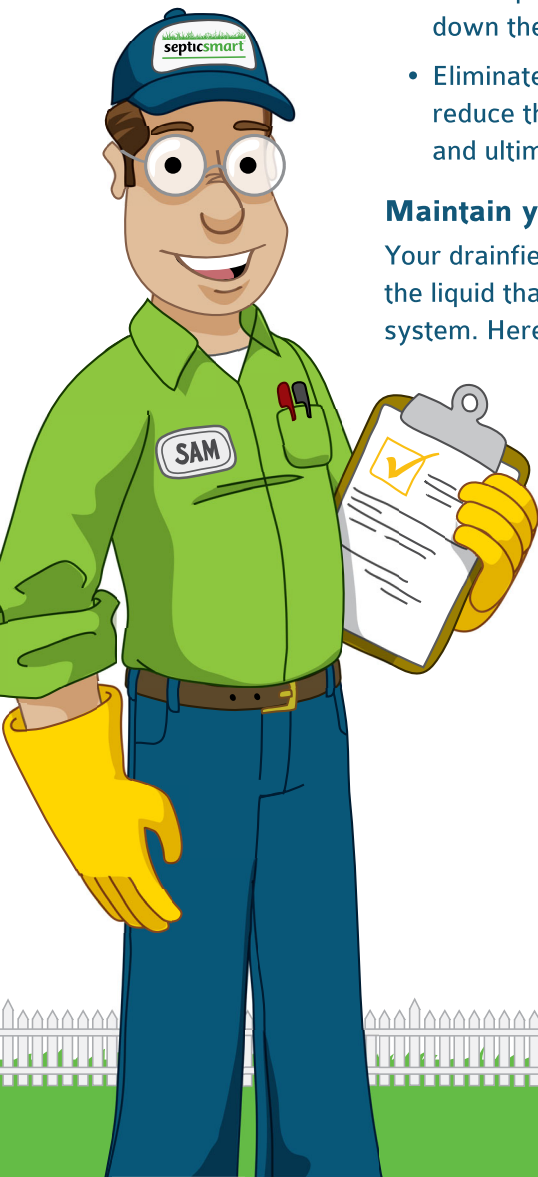
Your septic system contains a collection of living organisms that digest and treat household waste. Pouring toxins down your drain can kill these organisms and harm your septic system. Whether you're at the kitchen sink, bathtub, or utility sink:

- Avoid chemical drain openers for a clogged drain. Instead, use boiling water or a drain snake.
- Never pour cooking oil or grease down the drain!
- Never pour oil-based paints, solvents, or large volumes of toxic cleaners down the drain. Even latex paint waste should be minimized.
- Eliminate or limit the use of a garbage disposal, which will significantly reduce the amount of fats, grease, and solids that enter your septic tank and ultimately clog its drainfield.

Maintain your drainfield

Your drainfield—a component of your septic system that removes contaminants from the liquid that emerges from your septic tank—is an important part of your septic system. Here are a few things you should do to maintain it:

- Never park or drive on your drainfield.
- Plant trees the appropriate distance from your drainfield to keep roots from growing into your septic system. A septic service professional can advise you of the proper distance, depending on your septic tank and landscape.
- Keep roof drains, sump pumps, and other rainwater drainage systems away from your drainfield area, as excess water slows down or stops the wastewater treatment process.



Failure Causes

Pouring household and home improvement chemicals down your drains, flushing garbage down toilets, excessive water use, and failure to provide proper maintenance aren't the only culprits for septic system failure. Take note of these additional causes of septic failure:

Hot tubs

Hot tubs may be a great way to relax, but when it comes to emptying them, your septic system should be avoided. Emptying a hot tub into your septic system stirs the solids in the tank, pushing them into the drainfield, causing it to clog and fail.

Drain cooled hot tub water onto turf or landscaped areas far away from your septic tank and drainfield, and in accordance with local regulations. Use the same caution when draining swimming pools.

Water purification and softening systems

Some freshwater purification systems, including water softeners, unnecessarily pump water into septic systems. Such systems can send hundreds of gallons of water to septic tanks, causing agitation of solids and excess flow to drainfields. When researching water purification and softening systems, check with a licensed plumbing professional about alternative routing for such treatment systems.

Garbage disposals

Consider eliminating or limit the use of garbage disposals. While convenient, frequent use of garbage disposals significantly increases the accumulation of sludge and scum in septic tanks, resulting in the need for more frequent pumping.

Improper design or installation

The proper design and installation of a septic system is essential for it to correctly function. A home's groundwater table, soil composition, and a properly leveled drainfield are just a few factors to ensure a well-functioning septic system. Be sure to do your research when hiring septic professionals.



Failure symptoms: Mind the signs!

A foul odor isn't always the first sign of a malfunctioning septic system. Call a septic professional if you notice any of the following:

- Wastewater backing up into household drains.
- Bright green, spongy grass on the drainfield, even during dry weather.
- Pooling water or muddy soil around your septic system or in your basement.
- A strong odor around the septic tank and drainfield.

Mind the signs of a failing system. One call to a septic professional could save you thousands of dollars!



U.S. Environmental Protection Agency

For more information on how you can
be SepticSmart, please visit:

www.epa.gov/septicmart

EPA-832-B-12-005
September 2012

Town of Altavista Develops Source Water Protection Plan to Protect Drinking Water

The Town of Altavista is committed to protect the local drinking water for its customers which is supplied by two surface intakes and two groundwater springs. The Town has just finished developing a Water Protection Plan with the assistance of CHA Consulting, Inc. and support of the Robert E. Lee Soil Water Conservation District, through grant funding that was provided by the Virginia Department of Health. The goal of the Source Water Protection Plan, a voluntary program, is to better protect the groundwater and surface water within the watershed to help ensure the highest quality of water for the customers that are served by the Town of Altavista Water System.

The Source Water Protection Plan's focus is identifying potential sources of contamination located within the areas of land surrounding each of the Town's water sources that would potentially impact the quality of drinking water in the event of a chemical spill or adverse land use practices occurring. The plans provide elements for promoting public education throughout the identified source water protection areas to residents, industries, emergency personnel, and other localities located upstream.

The development of the plan facilitates several future implementation measures that will reduce the likelihood of a spill contamination event impacting the Town's drinking water sources and help protect the people, the environment, and the Water Treatment Plant's infrastructure. The plan includes specific recommendations that aim to promote public education and community involvement as well as increase emergency planning efforts for responding to future contamination events that could impact the Town's water quality.

The Source Water Protection Plan is available to review upon request. Any questions regarding the development of the plan may directed to Tom Fore, the Director of Public Utilities, at (434) 324-7251 or twfore@altavistava.gov. You may also contact Bryan Mawyer, the Plant Manager, at the Town of Altavista Water Treatment Plant by phone at (434)841-4509, or by e-mail at wtpoperator@altavistava.gov.

APPENDIX C

EMERGENCY RESPONSE PLAN

Contents

Planning Template Error! Bookmark not defined.

Section 1. System Information 2

Section 2. Chain of Command – Lines of Authority 4

Section 3. Events that Cause Emergencies 5

Section 4. Emergency Notification..... 6

Section 5. Effective Communication..... 12

Section 6. Response Actions for Specific Events 13

Section 7. Alternative Water Sources 21

Section 8. Returning to Normal Operation..... 23

Section 9. Plan Approval 24



**Section 1.
System Information**

Keep this basic information easily accessible to authorized staff for emergency responders, repair people, and the news media.

System information

System Identification Number	VA5031050																												
System Name and Address	Altavista Water Treatment Plant																												
Basic Description and Location of System Facilities	<p>Average Daily Demand <u>1.9 MGD</u> Maximum Daily Demand <u>~2.0 MG</u></p> <p>Source of Supply</p> <p>Surface:</p> <table border="1" data-bbox="558 898 958 1020"> <tr> <td>Name</td> <td colspan="2">Staunton River</td> </tr> <tr> <td>WTP Capacity</td> <td colspan="2">3.0 mgd</td> </tr> </table> <p>+ 0.6 mgd from springs</p> <p>Interconnections with other Public Water Systems: Town of Hurt. Grit Road water supply operated Pittsylvania county service authority purchases water from hurt. Altavista has a connection with Campbell county service Authority where Altavista can purchase water from the county.</p> <p>Finished Water Storage</p> <table border="1" data-bbox="545 1356 1386 1730"> <thead> <tr> <th>Name of Storage Facility</th> <th colspan="2">WTP Clearwell</th> <th>Jackson Heights Tank</th> <th>Rt. 15 South Tank</th> <th>460 West, Ground steel tank</th> </tr> </thead> <tbody> <tr> <td>Location</td> <td>SAME</td> <td>SAME</td> <td>SAME</td> <td>SAME</td> <td>SAME</td> </tr> <tr> <td>Capacity in Gallons</td> <td>133,000</td> <td>1,000,000</td> <td>400,000</td> <td>250,000</td> <td>1.0 million</td> </tr> </tbody> </table>					Name	Staunton River		WTP Capacity	3.0 mgd		Name of Storage Facility	WTP Clearwell		Jackson Heights Tank	Rt. 15 South Tank	460 West, Ground steel tank	Location	SAME	SAME	SAME	SAME	SAME	Capacity in Gallons	133,000	1,000,000	400,000	250,000	1.0 million
Name	Staunton River																												
WTP Capacity	3.0 mgd																												
Name of Storage Facility	WTP Clearwell		Jackson Heights Tank	Rt. 15 South Tank	460 West, Ground steel tank																								
Location	SAME	SAME	SAME	SAME	SAME																								
Capacity in Gallons	133,000	1,000,000	400,000	250,000	1.0 million																								
Location/Town	Altavista, VA																												

Population Served and Service Connections from Division of Drinking Water Records	<u>5,309</u> people	<u>1,541</u> connections
System Owner	Town of Altavista Contact: Town Manager 510 Seventh Street Altavista, VA 24517 Phone: (434) 841-4509 – Water Treatment Plant	
Name, Title, and Phone Number of Person Responsible for Maintaining and Implementing the Emergency Plan	Bryan Mawyer Plant Manager	<u>(434) 841-4509</u> Phone <u>(434) 841-2404</u> Cell



Section 2. Chain of Command – Lines of Authority

The first response step in any emergency is to inform the person at the top of this list, who is responsible for managing the emergency and making key decisions.

Chain of command – lines of authority

Name and Title	Responsibilities During an Emergency	Contact Numbers
Town Manager	Makes decision regarding the utilization of an alternative water supply,	
Tom Fore Director of Public Utilities & Bryan Mawyer, Plant Manager	In charge of running water treatment plant, performing inspections, maintenance and sampling and relaying critical information, assessing facilities, and providing recommendations to the water system operator or manager.	
Water System Operators	In charge of operating the water system, performing inspections, maintenance and sampling and relaying critical information, assessing facilities, and providing recommendations to the water system superintendent.	
Campbell County Emergency Management	County's Emergency Management Coordinator Alert – Warning Director of the Emergency Operations Center	911
Campbell County Dept of Public Safety, Public Safety Coordinator	Deputy Director	911
Office Administrator	Responsible for administrative functions in the office including receiving phone calls and keeping a log of events. This person will provide a standard carefully pre-scripted message to those who call with general questions. Additional information will be released through the water system manager.	
Field Staff	Delivers door hangers and supports water system operator.	



Section 3. Events that Cause Emergencies

The events listed below may cause water system emergencies. They are arranged from highest to lowest probable risk.

Events that cause emergencies

Type of Event	Probability or Risk (High-Med-Low)	Comments
Earthquake	Low	Have backup communication plan in place. Radios and cell phones may not work after an earthquake.
Hurricane or Tornado	High	Possible with severe storms.
Floods	High	Area located within a flood plain.
High Winds/Thunderstorms	High	System is vulnerable to high wind events. Power may be disrupted.
Ice Storms	Med	These fierce storms have the power to cause major power outages and freeze water pipes. The ice slows the ability of crews to get to areas to make repairs.
Waterborne diseases	Low	Organisms such as Giardia and Cryptosporidium can contaminate water supplies and cause waterborne diseases.
Human-caused events	Low	Human-caused events that can result in a water system emergency include chemical spills, vandalism, terrorism, cyber-attack, fires, construction accidents, and basic neglect of maintaining the system.
Vandalism	Low	Increase lighting, install locks on doors and hatches, and put up security fencing.
Terrorism	Low	Need to be trained on suspicious activity
System Neglect	Low	System neglect, often referred to as deferred maintenance, is a major cause of emergencies.
Cross Connections	Low	Under backflow conditions, unprotected cross-connections can provide a path for biological, chemical, or physical contaminants to enter the water supply.
Construction Accidents	Med	The utility must be aware of construction in and around the system and be prepared to respond quickly to an accident if it happens.
Chemical Spills	Med	Spills can come from motor vehicles, trains, airplanes, boats, or fixed containers. They can occur at any time without warning, and many solvents are able to leach through PVC pipes.



Section 4. Emergency Notification

Notification call-up lists - Use these lists to notify first responders of an emergency.

Emergency Notification List				
Organization or Department	Name & Position	Telephone	Night or Cell Phone	Email
Local Law Enforcement				
Fire Department				
Emergency Medical Services				
Water System Personnel				
Community Officials				
FEMA				
Key Vendors				
Primacy Agency Contact				
LEPC				
National Response Center				
Virginia Emergency Response Council/Virginia Dept. of Emergency Management				
Consecutive Connection				
Interconnected Consecutive Connection				
Neighboring Water System (not connected)				
Hospitals				
Hospitals				
Nursing Home				
VRWA				

Priority Customers

Organization or Department	Name & Position	Telephone	Night or Cell Phone	Email
Abbott Laboratories				
Fire Department				
Nursing Homes				
Residential				
Commercial				
Local Police				
Town Government				

State, Federal or Tribal Notification List

Organization or Department	Name & Position	Telephone	Night or Cell Phone	Email
State or Tribal Police				
Regulatory Agency State/Federal/Tribal				
Authorized Testing Laboratory				

Service / Repair Notifications

Organization or Department	Name & Position	Telephone	Night or Cell Phone	Email
Electric Utility Co.				
Electrician				
Gas/Propane Supplier				
Water Testing Lab.				
Sewer Utility Co.				
Telephone Co.				
Plumber				
Pump Supplier				
“Call Before You Dig”				
Rental Equipment Supplier				
Chlorine Supplier				
Well Drilling Co.				
Pipe Supplier				

Media Notification List

Organization or Department	Name & Position	Telephone	Night or Cell Phone	Email
Newspaper - Local				
Newspaper – Regional/State/Tribal				
Radio				
Radio				
TV Station				

Notification procedures

Notify water system customers of potential water shortage

<p>Who is Responsible:</p>	<p>Wherever the public water supply diminishes to the extent that the public health, safety and welfare are in danger, the mayor or town council shall declare the existence of a water emergency. Whenever such emergency is declared, the public shall be notified by means selected by the mayor or council.</p> <p>If an emergency exists in the town arising, either wholly or substantially, out of a shortage of water supply, the mayor or the town manager is authorized to order the restriction or prohibition of any or all of the following uses of public water supply:</p> <p>(1) Watering of shrubbery, trees, lawns, grass, plants or other vegetation.</p> <p>(2) Washing of automobiles, trucks, trailers of any other type of mobile equipment, except in facilities operating with a water recycling system approved by the town; provided, further, that any facility operating with an approved water recycling system must prominently display, in public view, a sign stating that such a recycling system is in operation.</p> <p>(3) Washing of sidewalks, streets, driveways, parking areas, service station aprons, exterior of homes, apartments, commercial or industrial or any other outdoor surface.</p> <p>(4) The operation of any ornamental fountain or other structure making a similar use of water.</p> <p>(5) The filling of swimming or wading pools or the refilling of swimming or wading pools which were drained after the effective date of the order.</p> <p>(6) The use of water hydrants for any purpose other than necessary governmental operations.</p> <p>(7) The serving of drinking water in restaurants, cafeterias or any other establishment, unless requested to do so by the individual being served.</p>
<p>Procedures:</p>	<ul style="list-style-type: none"> • Water system manager confers with key staff to verify problems. • Water system manager organizes staff to develop the message to be delivered to the customers. Customers are notified via an automatic dialer. • Water system manager consults with state drinking water staff regarding the problem. • Water system manager with assistance from staff prepares door hangers, signs and radio message. • Water system operator continues to investigate problem and make repairs as necessary. • The water shortage notification will be distributed by: <ol style="list-style-type: none"> 1. Field staff placing "water shortage notices" on doors and along travel routes. 2. Staff will place signs on main travel routes into the community. 3. Water system manager contacts radio station and requests issuance of the water shortage notice and request to curtail water use. 4. Administrative support person will provide a pre-scripted message to phone callers and log in each phone call. • Water system operator continuously updates the water system manager on water shortage. <p>Once water shortage is resolved, re-notify customers.</p>

Alert local law enforcement, state, federal, or tribal drinking water officials, and local health agencies

Who is Responsible:	Town Manager
Procedures:	Town Manager will notify local primacy agency concerning emergencies and seek guidance on consulting with other agencies.

Contact service and repair contractors

Who is Responsible:	Town Manager
Procedures:	Contact subcontract company to authorize repairs and conduct work and investigation of water issues

Contact neighboring water systems, if necessary

Who is Responsible:	Town Manager
Procedures:	Contact Town of Hurt water customers – Purchases Water from the Town of Altavista

Procedures for issuing a health advisory

Who is Responsible:	Town Manager
Procedures:	The Town of Altavista will coordinate the issuance of a health advisory based on guidance from the Virginia Department of Health (VDH) and state/federal regulations.

Other procedures as necessary

Who is Responsible:	Town Manager
Procedures:	TBD



Section 5. Effective Communication

Communication with customers, the news media, and the general public is a critical part of emergency response.

Designated public spokesperson

Designate a spokesperson (and alternate) and contact your local primacy agency for delivering messages to the news media and the public.

Designate a spokesperson and alternates

Spokesperson	Alternate
Town Manager	TBD

Health advisories

During events when water quality and human health are in question, it may be necessary to issue a health advisory that gives advice or recommendations to water system customers on how to protect their health when drinking water is considered unsafe. These advisories are issued when the health risks to the consumers are sufficient, in the estimation of the water system, state or tribal, or local health officials, to warrant such advice.

Health advisories usually take the form of a drinking water warning or boil water advisory. Communication during these times is critical. Health advisories should always be well thought out and provide very clear messages.

The U.S. Environmental Protection Agency has put together a number of tools, including fact sheets, brochures, forms, and templates to help prepare for a health advisory. These are on the web at: <https://www.epa.gov/waterqualitysurveillance/water-contamination-response-resources/>



Section 6. Response Actions for Specific Events

In any event, there are a series of general steps to take:

1. Analyze the type and severity of the emergency;
2. Take immediate actions to save lives;
3. Take action to reduce injuries and system damage;
4. Make repairs based on priority demand, and
5. Return the system to normal operation.

The following tables identify the assessment, set forth immediate response actions, define what notifications need to be made, and describe important follow-up actions.

A. Power outage

Assessment	The Town of Altavista water system is vulnerable to power outages. The system has a back-up generator and is capable of providing power for all plant functions.
Immediate Actions	<ol style="list-style-type: none">1. Assess whether the outage is likely to last more than 6 hours. If no, be on alert for changing conditions and monitor storage tanks. If yes, complete the following steps:2. Connect generator to system and resume operations.3. Implement water shortage response actions to inform customers to cut back on water usage until power is restored.
Notifications	<ol style="list-style-type: none">1. Power Company – let them know that a public water system is experiencing an outage and the generator will be turned on until power is restored.2. Customers – cut back on water usage until power is restored.
Follow-up Actions	<ol style="list-style-type: none">1. Turn off and disconnect back-up generator.2. Return system to general power supply.3. Inspect reservoirs and pumping facilities to ensure proper operation.4. The generator should be exercised bi-weekly and water treatment plant staff will ensure that the generator is fully fueled prior to the possibility of a storm that could cause a power outage.5. Update ERP as needed.

B. Distribution line break

Assessment	Operator
Immediate Actions	Direct maintenance to fix the line break.
Notifications	Residents affected by line break.
Follow-up Actions	Disinfection and sampling of water line after placing it in service. Update ERP as needed.

C. Chlorine treatment equipment failure

Assessment	Operator
Immediate Actions	<ol style="list-style-type: none"> 1. Isolate equipment and repair or replace. 2. In case of chlorine release, restrict access to area until completion of cleanup. 3. Notify emergency response personnel. 4. Ensure cleanup is conducted by trained personnel only. Wear adequate personal protective equipment. 5. Remove all combustible and flammable materials. 6. Ventilate area. 7. Consult safety data sheet before any clean up efforts begin. 8. Once clean up is complete proceed with repair or replacement of equipment. 9. Test for chlorine residual at normal sampling points, and in water storage. 10. As indicated by tests, dose water in storage with chlorine, flush system, or both.
Notifications	<p>Local government occupational safety and health agency and environmental authorities if spill occurs. Notify emergency response personnel. Have designated personnel ready to immediately notify the NRC, LEPC, and SERC/VDEM. Any release in excess of 10 lbs is a CERCLA reportable release and notification and reporting requirements must be followed.</p> <p>Local primacy agency if inadequate chlorine residual is found.</p>
Follow-up Actions	Retest for residual chlorine and microbial contamination. Update ERP as needed.

D. Treatment equipment

Assessment	Operator
Immediate Actions	<ol style="list-style-type: none">1. Isolate equipment and repair or replace.2. Consult manufacturer's guidance documents for equipment troubleshooting and repair options.3. Test treated water for normal treatment performance parameters4. If treated water is off-spec do not send to treated storage.
Notifications	Local primacy agency if inadequate treatment is found. Public notification as per guidance from the local primacy agency, and in accordance of the Safe Drinking Water Act.
Follow-up Actions	Notify public as per guidance from the local primacy agency and send a copy to them in accordance with the Safe Drinking Water Act. Update ERP as needed.

E. Source pump failure

Assessment	Operator
Immediate Actions	Restart pump and check control panel for causes, have electrician review controls and pump starter, repair or replace pump if required.
Notifications	Notify residents if pump is down over 24 hours to reduce water usage.
Follow-up Actions	Notification of residents when pump is repaired and water service is back to normal. Update ERP as needed.

F. Microbial (coliform, *E. coli*) contamination

Assessment	Operator should consider whether the amount of material could overload the treatment process, or whether the treatment process could be modified by additional filtration or disinfection to treat the material without damaging the system. It is likely that this type of spill would not impact the treatment process and would not need to halt water production.
Immediate Actions	<ol style="list-style-type: none"> 1. Conduct follow up sampling. 2. Disinfect system through storage reservoirs and flushing system through blow offs/hydrants throughout the system. 3. Measure for Chlorine residual and re-sample for bacteria.
Notifications	<p>Public notification as per guidance by local primacy agency, and in accordance with the Safe Drinking Water Act.</p> <p>See Attachment A for guidance on emergency disinfection of drinking water.</p>
Follow-up Actions	Send notice to local primacy agency in accordance with the Safe Drinking Water Act. Update ERP as needed.

G. Chemical contamination

Assessment	In the event of a hazardous material or chemical spill, personnel will take measures to ensure their safety is not in jeopardy. An evaluation of the spill in terms of type, quantity and containment will be made. Facility should plan to shut down intake and use secondary intake until it can be assured the spilled material has been cleaned up or traveled downstream past the intake.
Immediate Actions	Upper management will be notified immediately. Intakes will be shut off and alternate water supplies utilized until the spill is cleaned up. If necessary, a company (qualified to do so) will be contacted to the remove and clean up the spill. Water quality testing is recommended to determine when water quality has been restored and when it is safe to return to normal operations.
Notifications	Public notification as per guidance from the local primacy agency, and in accordance with the Safe Drinking Water Act. Waterworks will notify downstream waterworks, in the event of a contamination event so that they may prepare for a potential contamination event.
Follow-up Actions	Send notice to local primacy agency to meet Safe Drinking Water Act. Update ERP as needed.

H. Vandalism or terrorist attack

Assessment	Operator determines severity of the incident.
Immediate Actions	<ol style="list-style-type: none"> 1. Call County Sheriff's Office. 2. Notify local primacy agency if necessary. 3. Assess damage and take necessary action; (a) Fix or repair damage (b) Provide additional protection against future actions (c) Mobilize volunteers to notify residents of vandalism to watch for future actions.
Notifications	Activate volunteer notification system if necessary.
Follow-up Actions	Completion of repairs, return system to normal. Update ERP as needed.

I. Drought

Assessment	In the event of actual or impending, regional or State-wide drought conditions, the Virginia Department of Health (VDH) has the authority to require actions designed to mitigate the impacts of a drought and protect the safety and welfare of the public. Actions can be required by the VDH either before a water emergency is declared by the Governor (drought warning requirements) or after its declaration. Farmville currently has a situational plan.
Immediate Actions	<p>Institute local water restrictions, notify residents of problems.</p> <p>Curtail use by larger users: As directed by Town Manager</p> <p>Implement metering program: As directed by Town Manager</p> <p>Mandatory water conservation measures: As directed by Town Manager</p>
Notifications	<p>Use volunteer to notify residents to curtail water usage to inside use only until problem is solved.</p> <p>Public education: Use radio and tv as directed by Town Manager</p> <p>Other: Contact Prince Edward County to insure County residents are aware of need for conservation.</p>
Follow-up Actions	System returns to normal by notifying residents. Update ERP as needed.

J. Flood

Assessment	Operator determines severity of the incident. The Meherrin River and Great Creek are both prone to flooding.
Immediate Actions	<ol style="list-style-type: none">1. Once flood has receded, operator will assess flood damage.2. Operator and any contractors will repair facilities as needed.
Notifications	Activate volunteer notification system if necessary.
Follow-up Actions	Completion of repairs, return system to normal. Update ERP as needed.

K. Earthquake

Assessment	Earthquakes have been felt in the Southside area a few times throughout history. The two most recent, and best documented, occurred in March, 2003 and August, 2011. The operator will assess all sources, transmission and distribution lines, storage facilities to determine severity of the incident.
Immediate Actions	<ol style="list-style-type: none">1. Inspect intake equipment for damage or evidence of contamination, piping, valves, meters for damage, chemical feed equipment function.2. Check for power; electrical panels for damage/fire. Current/voltage imbalance at pump motor, loss of phase at pump motor.3. Determine if adequate pressure exists. Walk buried water lines looking for wet spots.4. Collect water samples for coliform contamination and disinfectant residual throughout the system.5. Check storage facility for leaks, foundation cracks, broken or loose rivets or welds, check ladder before using it.6. Check water level and gauge accuracy.
Notifications	Contact board president and update on damage assessment.
Follow-up Actions	Completion of repairs, return system to normal. Update ERP as needed.

L. Hazardous materials spill in vicinity of sources or system lines

Assessment	Bridge crossings in SWPA are at high risk for materials to reach waterways in the event of an accident involving hazardous materials.
Immediate Actions	<ol style="list-style-type: none">1. Notify emergency personnel.2. Would seek guidance from Fire District.
Notifications	Hazmat Team will determine severity of the leak and the need to contact others.
Follow-up Actions	Once informed conditions are safe, assess damage, repair facilities, and update ERP as needed.

M. Electronic equipment failure

Assessment	Operator and contracted company.
Immediate Actions	Bring in contractor to fix controls. Utilize alternative water supplies.
Notifications	Residents if controls have failed for a lengthy time and water problems exist.
Follow-up Actions	If residents were originally notified of problem, inform them that the problem has been resolved. Update ERP as needed.

N. Cyber attack

Assessment	Operator to determine the severity of the attack.
Immediate Actions	<ol style="list-style-type: none"> 1. Assess damage and direct computer system repairs as needed. 2. Repair hardware components (if necessary), replace software, as necessary, install improved electronic security, as necessary.
Notifications	Contact the board president. If determined necessary contact State Warning Point, local law enforcement, and local primacy agency.
Follow-up actions	Report completion of repairs to board president. Update ERP as needed.

O. Other

Assessment	
Immediate Actions	
Notifications	
Follow-up Actions	



Section 7. Alternative Water Sources

Intertie to adjacent water supply system

Water Systems Within One-Quarter Mile of our System	Feasibility of Connecting
Campbell County Service Authority	In the event of an emergency, Altavista has a connection with Campbell county service authority where they can purchase water from.
Interconnections with other Public Water Systems: Town of Hurt.	Grit Road water supply operated Pittsylvania county service authority purchases water from hurt. Altavista has a connection with Campbell county service Authority where Altavista can purchase water from the county.

Alternate source(s) of water

The Water Treatment Plant Manager or operator will call the Town Manager; the Town Manager will call the VA Department of Health and the County Emergency Response Coordinator for consultation and to put into action the chosen alternative supply.

Alternative Sources	Names	Phone	Availability	Is the Water Safe for Drinking?
Bottled water suppliers	Walmart Located Nearby	800-444-7873	ES Coordinator will contact state agencies for assistance;	Yes
Tanker trucks in the area available to deliver bulk water	National Guard	TBD	Unknown	No

Source Management

Each tank is separate and can be isolated to provide water to its immediate customers, until supply in tank is gone. In total the tanks have a about 1 day supply. Because of abbott they use 1.5 MGD.

Conservation

Call our Emergency Services Coordinator for mandatory conservation measures

Emergency Treatment

Chemicals dependent on type of contamination; decision made by VDH and Plant Manager

Point of Use Treatment

Up to homeowner

Boiled Water

Emergency Service Coordinator issue notice with VDH; Public Works and local police staff distribute fliers; announcements in all local media

Bottled Water

Buy bottled water; ESCoordinator will contact state agencies for assistance; nearby Wal-Mart has supply.

Tank Trucks

ESCoordinator will Contact National Guard for bulk delivery



Section 8. Returning to Normal Operation

Returning to normal operations

Action	Description and Actions
Inspect, flush, and disinfect the system	Water system operator and support staff inspect all system facilities, ensure all water quality tests have been done and the system has been flushed and disinfected if necessary. Water system operator makes a report to the water system manager. Water system manager makes decision on current condition of system.
Verify water quality	Water system manager verifies water quality sampling results.
Coordinate with local primacy agency	Water system manager coordinates with local primacy agency on system condition and water quality results.
Notify customers	Water system manager meets with water system operator and communications lead to write notice to customers. Water system manager directs communications lead to distribute public notice.



Section 9. Plan Approval

Plan approval

This plan is officially in effect when reviewed, approved, and signed by the following people:

Name/Title	Signature	Date

**INSERT FIRE DEPARTMENT CONTACT
AND ADDRESS**

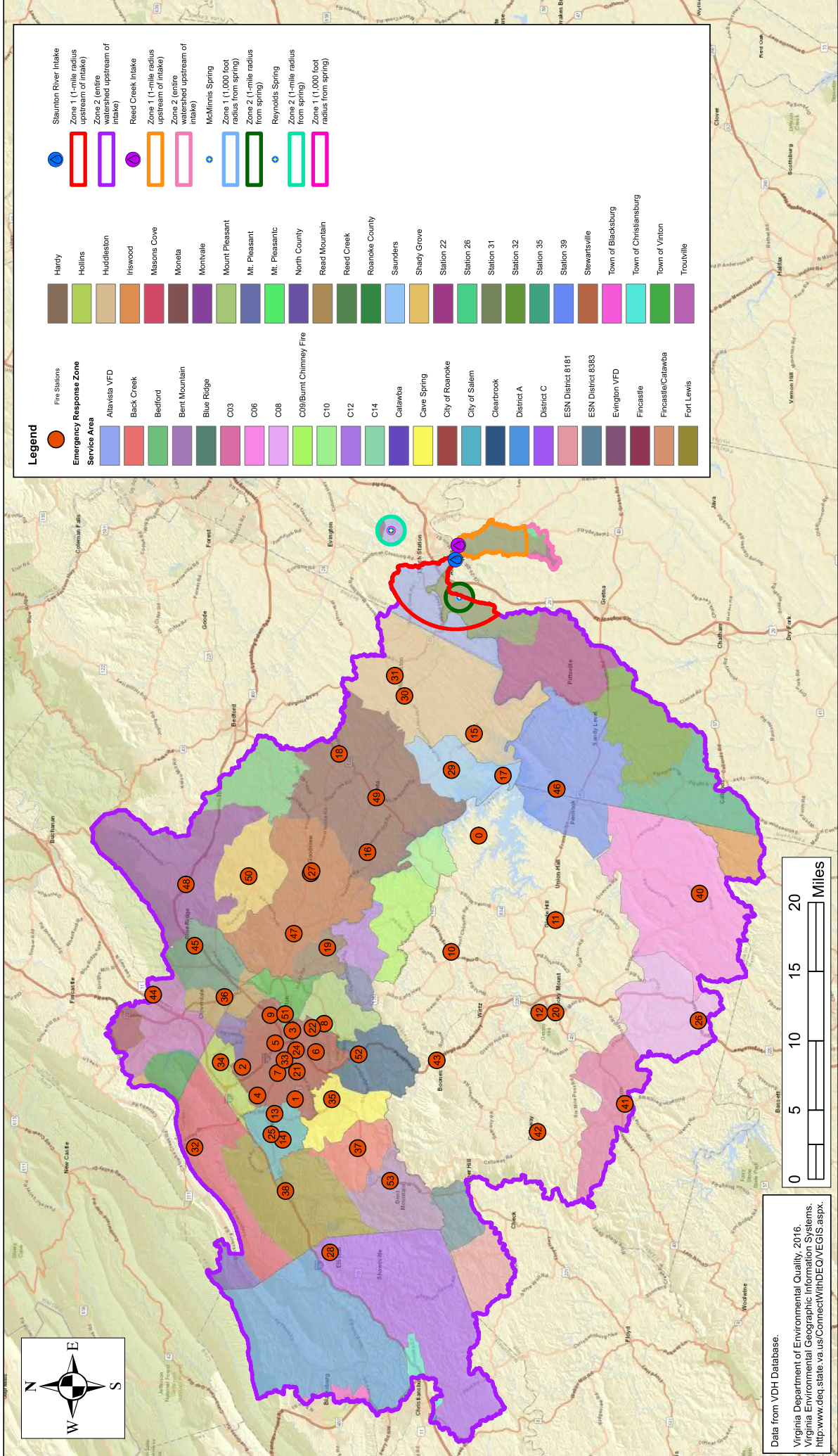
Re: City of Altavista Source Water Protection Area

To Whom It May Concern:

The City of Altavista is taking efforts to protect the community drinking water supply which comes from the Staunton River and Reed Creek, as well as McGinnis and Reynolds Springs. The City of Altavista, in conjunction with the Virginia Department of Health and CHA Consulting, Inc., have developed measures which highlight Potential Sources of Contamination and seek to minimize the risk of contamination to the drinking water. Attached is a map of the water system and the associated Source Water Protection Areas (SWPA) for your reference. The SWPA is the zone upstream of a water source where spill or contaminants above ground have the potential to reach the intake and contaminate the water supply. In an event of a spill or an emergency within these areas, please notify me at (434) 324-7251 as soon as possible so that the appropriate actions can be implemented to protect the water supply. If you have any questions about this letter or the attached information, please call me at the above number. Thank you for your assistance in this matter.

Sincerely,

Tom Fore
Director of Public Utilities
Town of Altavista



Legend

- Fire Stations: Orange circle with number
- Emergency Response Zone: Various colored polygons
- Service Area: Various colored polygons

Alavista VFD	Staubert	Staubert	Staubert
Back Creek	Staubert	Staubert	Staubert
Bedford	Staubert	Staubert	Staubert
Bent Mountain	Staubert	Staubert	Staubert
Blue Ridge	Staubert	Staubert	Staubert
C03	Staubert	Staubert	Staubert
C06	Staubert	Staubert	Staubert
C08	Staubert	Staubert	Staubert
C09/Burnt Chimney Fire	Staubert	Staubert	Staubert
C10	Staubert	Staubert	Staubert
C12	Staubert	Staubert	Staubert
C14	Staubert	Staubert	Staubert
Catawba	Staubert	Staubert	Staubert
Cave Spring	Staubert	Staubert	Staubert
City of Roanoke	Staubert	Staubert	Staubert
City of Salem	Staubert	Staubert	Staubert
Clearbrook	Staubert	Staubert	Staubert
District A	Staubert	Staubert	Staubert
District C	Staubert	Staubert	Staubert
ESN District 6161	Staubert	Staubert	Staubert
ESN District 8363	Staubert	Staubert	Staubert
Evington VFD	Staubert	Staubert	Staubert
Fincastle	Staubert	Staubert	Staubert
Fincastle/Catawba	Staubert	Staubert	Staubert
Fort Lewis	Staubert	Staubert	Staubert

**Town of Altavista
Fire Station Locations and Emergency Response Districts
Appendix C**

Data from VDH Database.
Virginia Department of Environmental Quality. 2016.
Virginia Environmental Geographic Information Systems.
<http://www.deq.state.va.us/ConnectWithDEQ/VEGIS.aspx>.

Service Layer Credits: Sources: Esri, HERE, Garmin, USGS, Intermap, INCREMENT P, NRCan, Esri Japan, METI, Esri China (Hong Kong), Esri Korea, Esri (Thailand), NGCC, (c) OpenStreetMap contributors, and the GIS User Community

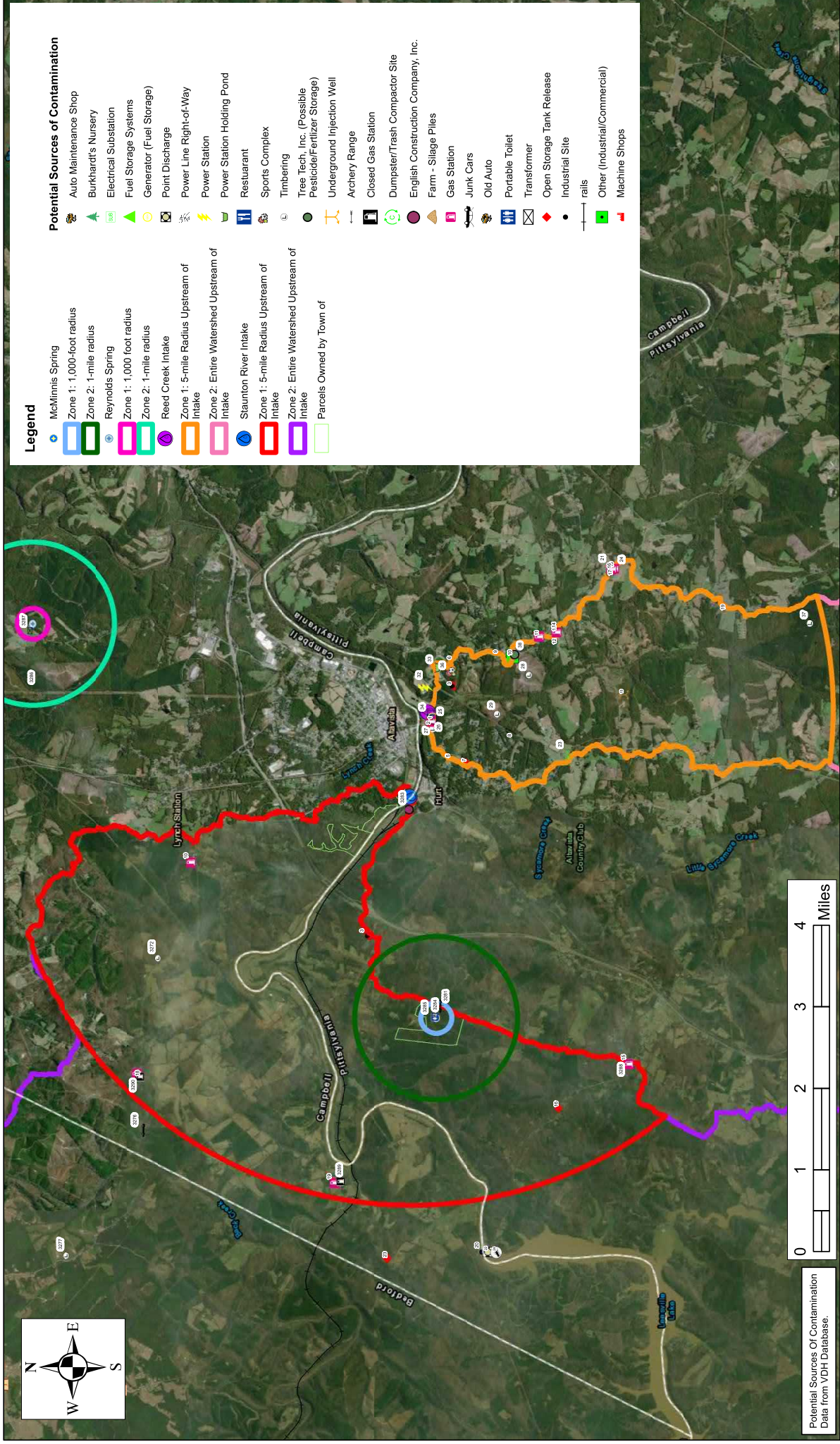


Map ID	FDID	Fire Station	Telephone	Address - Line 1	Address - Line 2	Latitude	Longitude
0	03110	ALTA VISTA FIRE COMPANY	434-369-5281	1280 MAIN STREET	ALTA VISTA, VA 24517	37.119928	-79.275531
1	14302	HURT VOLUNTEER FIRE DEPT.	434-324-4928	203 SCHOOL ROAD	HURT, VA 24563	37.093167	-79.299095
2	-	FRANKLIN COUNTY DEPT. OF PUBLIC SAFETY - RESCUE SQUAD 10 - FIRE COMPANY 10 - SCRUGGS	540-721-5245	2130 BLUEWATER DRIVE	MONETA, VA 24121	37.078874	-79.662052
3	-	ROANOKE FIRE & RESCUE DEPT. STATION 4	540-853-2327	3763 PETERS CREEK ROAD SOUTHWEST	ROANOKE, VA 24018	37.267353	-80.010263
4	-	ROANOKE FIRE & RESCUE DEPT. STATION 10	540-853-2327	5228 AVIATION DRIVE NORTHWEST	ROANOKE, VA 24012	37.323198	-79.969056
5	-	ROANOKE FIRE & RESCUE DEPT. STATION 6	540-853-2327	1335 JAMISON AVENUE SOUTHEAST	ROANOKE, VA 24013	37.271373	-79.970420
6	-	ROANOKE FIRE & RESCUE DEPT. STATION 13	540-853-2327	4330 APPLETON AVENUE NORTHWEST	ROANOKE, VA 24017	37.307237	-80.006193
7	-	ROANOKE FIRE & RESCUE DEPT. STATION 2	540-853-2327	55 NOBLE AVENUE NORTHEAST	ROANOKE, VA 24012	37.289327	-79.937284
8	-	ROANOKE FIRE & RESCUE DEPT. STATION 8	540-853-2327	2328 CRYSTAL SPRING AVENUE SOUTHWEST	ROANOKE, VA 24014	37.246587	-79.947743
9	-	ROANOKE FIRE & RESCUE DEPT. STATION 9	540-853-2327	514 24TH STREET NORTHWEST	ROANOKE, VA 24017	37.286190	-79.976474
10	16106	MONK PLEASANT FIRE DEPT. / ROANOKE COUNTY FIRE & RESCUE STATION 6	540-777-8701	2909 JAE VALLEY ROAD	ROANOKE, VA 24014	37.238276	-79.910617
11	-	ROANOKE FIRE & RESCUE DEPT. STATION 14	540-853-2327	1061 MECCA STREET NORTHEAST	ROANOKE, VA 24012	37.294650	-79.900509
12	06702	FRANKLIN COUNTY DEPT. OF PUBLIC SAFETY - FIRE COMPANY 9 - BURNT CHIMNEY	540-721-3677	7300 BOOKER T WASHINGTON HIGHWAY	WIRTZ, VA 24184	37.106124	-79.814463
13	06706	FRANKLIN COUNTY DEPT. OF PUBLIC SAFETY - FIRE COMPANY 4 - GLADE HILL	540-576-3744	6680 OLD FRANKLIN TURNPIKE	GLADE HILL, VA 24092	36.997392	-79.771145
14	06707	FRANKLIN COUNTY DEPT. OF PUBLIC SAFETY - FIRE COMPANY 1 - ROCKY MOUNT NORTH STATION	540-483-5243	1250 NORTH MAIN STREET	ROCKY MOUNT, VA 24151	37.012960	-79.892447
15	77500	SALEM FIRE & EMERGENCY MEDICAL SERVICES DEPT. STATION 2	540-375-3081	415 ELECTRIC ROAD	SALEM, VA 24153	37.288664	-80.030112
16	-	SALEM FIRE & EMERGENCY MEDICAL SERVICES DEPT. STATION 3	540-375-3081	1900 EDDY AVENUE	SALEM, VA 24153	37.279639	-80.063760
17	-	BEDFORD COUNTY DEPT. OF FIRE & RESCUE COMPANY 7 - HUDDLESTON FIRE DEPT. STATION 3	540-297-7311	6185 DUINDEE ROAD	HUDDLESTON, VA 24104	37.085129	-79.528749
18	-	MONETA VOLUNTEER FIRE DEPT. STATION 3	540-297-7281	3346 HORSESHOE BEND ROAD	MONETA, VA 24121	37.195346	-79.685444
19	-	SAUNDERS VOLUNTEER FIRE DEPT. STATION 2	540-297-6856	16538 SMITH MOUNTAIN LAKE PARKWAY	HUDDLESTON, VA 24104	37.054016	-79.582971
20	-	BEDFORD COUNTY DEPT. OF FIRE & RESCUE COMPANY 8 - MONETA FIRE COMPANY STATION 2	540-297-7281	1128 SHINGLE BLOCK ROAD	BEDFORD, VA 24523	37.226301	-79.557018
21	01903	HARDY VOLUNTEER FIRE DEPT.	540-890-5486	1220 BANDY MILL ROAD	HARDY, VA 24101	37.236065	-79.810876
22	06708	FRANKLIN COUNTY DEPT. OF PUBLIC SAFETY - FIRE COMPANY 1 - ROCKY MOUNT SOUTH STATION	540-483-5243	FLOYD AVENUE SOUTHWEST	ROCKY MOUNT, VA 24151	36.995923	-79.891594
23	-	ROANOKE FIRE & RESCUE DEPT. STATION 7	540-853-2327	1742 MEMORIAL AVENUE SOUTHWEST	ROANOKE, VA 24015	37.266042	-79.973961
24	-	ROANOKE FIRE & RESCUE DEPT. STATION 11	540-853-2327	1502 RIVERLAND ROAD SOUTHEAST	ROANOKE, VA 24014	37.250617	-79.916596
25	-	BEDFORD COUNTY DEPT. OF FIRE & RESCUE COMPANY 19 - STEWARTSVILLE-CHAMBUSSBURG FIRE COMPANY STATION 2	540-890-1297	10643 STEWARTSVILLE ROAD	VINTON, VA 24179	37.254652	-79.7113903
26	77000	ROANOKE FIRE AND RESCUE DEPT. STATION 1	540-853-2327	704 FRANKLIN ROAD SOUTHWEST	ROANOKE, VA 24016	37.267103	-79.945713
27	77500	SALEM FIRE AND EMERGENCY MEDICAL SERVICES DEPT. STATION 1	540-375-3081	105 SOUTH MARKET STREET	SALEM, VA 24153	37.291815	-80.056694
28	06705	FRANKLIN COUNTY DEPT. OF PUBLIC SAFETY - FIRE COMPANY 8 - FORK MOUNTAIN VOLUNTEER FIRE DEPT. & RESCUE SQUAD	540-489-1593	2805 VIRGIL HAMLIN GOODE HIGHWAY	ROCKY MOUNT, VA 24151	36.845899	-79.899474
29	-	CHAMBUSSBURG FIRST AID & RESCUE SQUAD INCORPORATED	540-890-2645	9960 STEWARTSVILLE ROAD	GOODVIEW, VA 24095	37.253444	-79.711072
30	12104	ELLISTON VOLUNTEER FIRE DEPT.	540-268-1055	5001 ENTERPRISE DRIVE	ELLISTON, VA 24087	37.228019	-80.210151
31	01911	SAUNDERS VOLUNTEER FIRE DEPT.	540-297-6856	12253 SMITH MOUNTAIN LAKE PARKWAY	HUDDLESTON, VA 24104	37.108238	-79.576418
32	01904	HUDDLESTON VOLUNTEER FIRE DEPT. INCORPORATED	540-297-7311	5377 SMITH MOUNTAIN LAKE PARKWAY	HUDDLESTON, VA 24104	37.158377	-79.480111
33	-	BEDFORD COUNTY DEPT. OF FIRE & RESCUE COMPANY 7 - HUDDLESTON FIRE DEPT. STATION 2	540-297-7311	3477 SMITH MOUNTAIN LAKE PARKWAY	HUDDLESTON, VA 24104	37.168917	-79.454037
34	16110	MASON COVE FIRE COMPANY / ROANOKE COUNTY FIRE & RESCUE STATION 10	540-777-8701	3810 BRADSHAW ROAD	SALEM, VA 24153	37.371732	-80.075654
35	16105	HOLLINS FIRE COMPANY / ROANOKE COUNTY FIRE & RESCUE STATION 5	540-777-8701	7401 BARRENS ROAD	ROANOKE, VA 24019	37.346039	-79.963524
36	16103	CAVE SPRING FIRE DEPT. / ROANOKE COUNTY FIRE & RESCUE STATION 3	540-777-8701	4212 OLD CAVE SPRING ROAD	ROANOKE, VA 24018	37.228760	-80.009748
37	16112	ROANOKE COUNTY FIRE & RESCUE - READ MOUNTAIN VOLUNTEER FIRE DEPT. STATION 12	540-977-5881	43 EASTPARK DRIVE	ROANOKE, VA 24019	37.343231	-79.877569
38	16111	BACK CREEK FIRE & RESCUE DEPT. - ROANOKE COUNTY FIRE & RESCUE STATION 11	540-777-8701	7125 BENT MOUNTAIN ROAD	ROANOKE, VA 24018	37.200798	-80.073353
39	16109	FORT LEWIS FIRE & EMS COMPANY - ROANOKE COUNTY FIRE & RESCUE STATION 9	540-777-8701	3915 WEST MAIN STREET	SALEM, VA 24153	37.275870	-80.130726
40	-	COOL BRANCH RESCUE SQUAD	434-927-5050	3016 SMITH MOUNTAIN ROAD	PENHOOK, VA 24137	36.998069	-79.599489
41	06710	FRANKLIN COUNTY DEPT. OF PUBLIC SAFETY - FIRE COMPANY 6 - SNOW CREEK	540-576-1788	7081 SNOW CREEK ROAD	PENHOOK, VA 24137	36.846455	-79.733960
42	06704	FRANKLIN COUNTY DEPT. OF PUBLIC SAFETY - FIRE COMPANY 3 - FERRUM	540-365-2186	9626 FRANKLIN STREET	FERRUM, VA 24088	36.921749	-80.009588
43	06703	FRANKLIN COUNTY DEPT. OF PUBLIC SAFETY - FIRE COMPANY 5 - RESCUE SQUAD 5 - CALLAWAY	540-483-1208	8380 CALLAWAY ROAD	CALLAWAY, VA 24067	37.012533	-80.047987
44	06701	FRANKLIN COUNTY DEPT. OF PUBLIC SAFETY - FIRE COMPANY 7 - BOONES MILL VOLUNTEER FIRE DEPT.	540-334-5272	25355 VIRGIL HAMLIN GOODE HIGHWAY	BOONES MILL, VA 24065	37.119707	-79.956326
45	02302	TROUTVILLE VOLUNTEER FIRE DEPT.	540-966-8661	20 SUNSET AVENUE	TROUTVILLE, VA 24175	37.418097	-79.875948
46	02301	BLUE RIDGE VOLUNTEER FIRE DEPT. & RESCUE SQUAD INCORPORATED	540-977-2094	1354 BLUE RIDGE SPRINGS ROAD	BLUE RIDGE, VA 24064	37.374941	-79.811007
47	14314	COOL BRANCH VOLUNTEER FIRE DEPT.	434-927-5131	3016 SMITH MOUNTAIN ROAD	PENHOOK, VA 24137	36.997646	-79.599892
48	01908	STEWARTSVILLE-CHAMBUSSBURG VOLUNTEER FIRE COMPANY	540-890-1297	7797 JORDANTOWN ROAD	VINTON, VA 24179	37.271568	-79.793260
49	01907	MONTVALE VOLUNTEER FIRE DEPT.	540-947-2222	1271 VOLUNTEER ROAD	MONTVALE, VA 24122	37.384989	-79.730475
50	01905	MONETA VOLUNTEER FIRE DEPT. STATION 1	540-297-7281	12737 NORTH OLD MONETA ROAD	MONETA, VA 24121	37.186768	-79.613397
51	01912	SHADY GROVE VOLUNTEER FIRE DEPT.	540-890-7484	101 SHADY GROVE DRIVE	THAXTON, VA 24174	37.319712	-79.718544
52	-	VINTON FIRE DEPT. - ROANOKE COUNTY STATION 2	540-983-0629	120 WEST JACKSON AVENUE	VINTON, VA 24179	37.279550	-79.899057

53	16107	ROANOKE COUNTY FIRE & RESCUE STATION 7 - CLEARBROOK FIRE DEPT.	540-777-8701	5342 INDIAN GRAVE ROAD SOUTHWEST	ROANOKE, VA 24018	37.201637	-79.950214
54	16108	BENT MOUNTAIN FIRE DEPT. - ROANOKE COUNTY FIRE & RESCUE STATION 8	540-777-8701	9606 BENT MOUNTAIN ROAD	BENT MOUNTAIN, VA 24059	37.166397	-80.115208

APPENDIX D-1

SOURCE WATER PROTECTION AREA ZONE 1 MAP

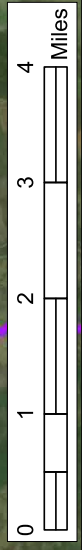


Legend

- McMinnis Spring
 - Zone 1: 1,000-foot radius
 - Zone 2: 1-mile radius
 - Reynolds Spring
 - Zone 1: 1,000 foot radius
 - Zone 2: 1-mile radius
 - Reed Creek Intake
 - Zone 1: 5-mile Radius Upstream of Intake
 - Zone 2: Entire Watershed Upstream of Intake
 - Staunton River Intake
 - Zone 1: 5-mile Radius Upstream of Intake
 - Zone 2: Entire Watershed Upstream of Intake
 - Parcels Owned by Town of
-
- Potential Sources of Contamination**
- Auto Maintenance Shop
 - Burkhardt's Nursery
 - Electrical Substation
 - Fuel Storage Systems
 - Generator (Fuel Storage)
 - Point Discharge
 - Power Line Right-of-Way
 - Power Station
 - Power Station Holding Pond
 - Restaurant
 - Sports Complex
 - Timbering
 - Tree Tech, Inc. (Possible Pesticide/Fertilizer Storage)
 - Underground Injection Well
 - Archery Range
 - Closed Gas Station
 - Dumpster/Trash Compactor Site
 - English Construction Company, Inc.
 - Farm - Sludge Piles
 - Gas Station
 - Junk Cars
 - Old Auto
 - Portable Toilet
 - Transformer
 - Open Storage Tank Release
 - Industrial Site
 - rails
 - Other (Industrial/Commercial)
 - Machine Shops



**Town of Altavista
Potential Sources of Contamination
Figure D-1**

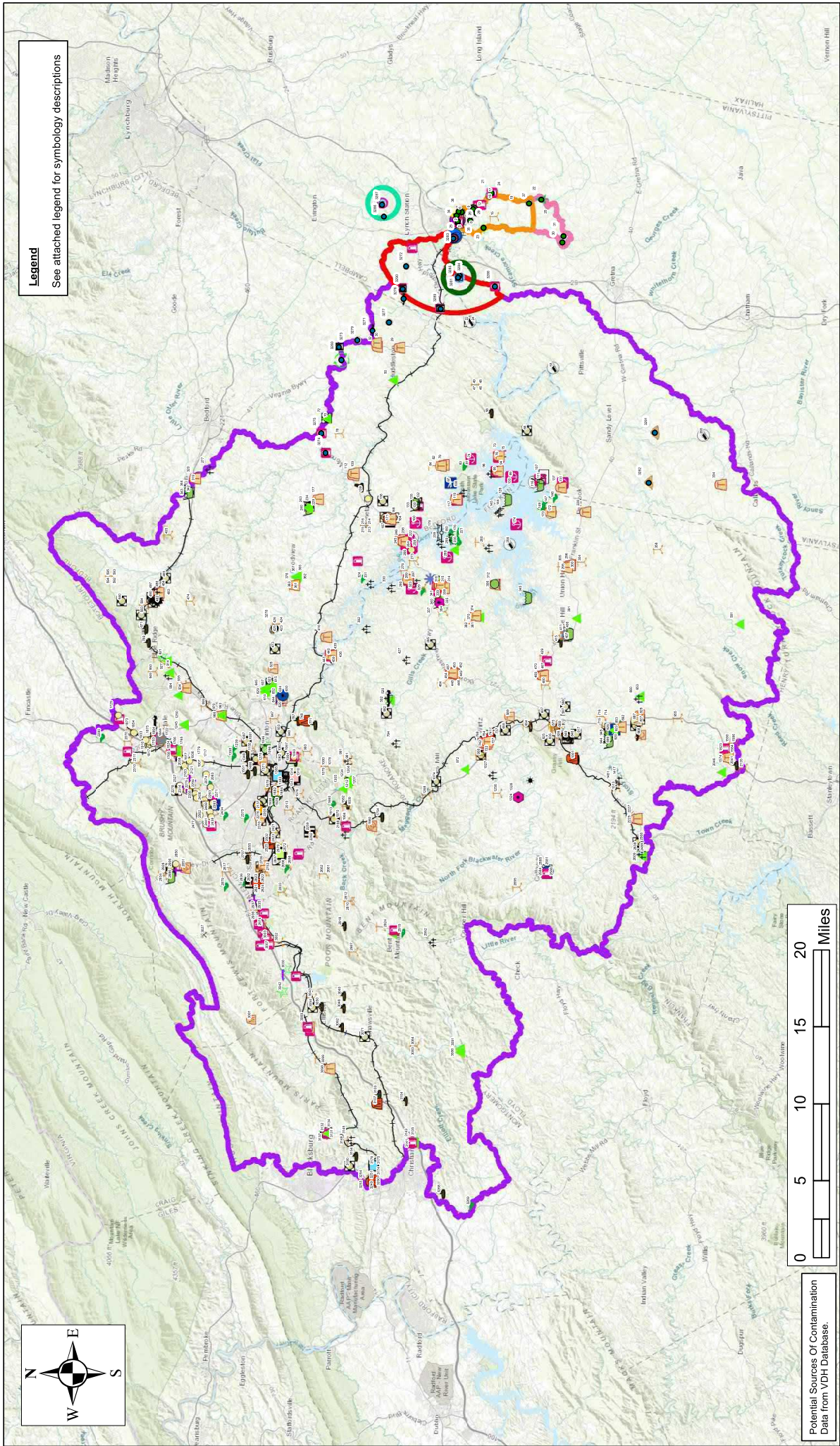


Potential Sources Of Contamination
Data from VDH Database.

Service Layer Credits: Source: Esri, Maxar, GeoEye, Earthstar Geographics, CNES/Airbus DS, USDA, USGS, AeroGRID, IGN, and the GIS User Community
Esri, HERE, Garmin, (c) OpenStreetMap contributors, and the GIS user community

APPENDIX D-2

SOURCE WATER PROTECTION AREA ZONE 2 MAP



Legend
See attached legend for symbology descriptions



Potential Sources Of Contamination
Data from VDH Database.

Service Layer Credits: Sources: Esri, HERE, Garmin, Intermap, increment P Corp., GEBCO, USGS, FAO, NPS, NRCAN, Geobase, IGN, Kadaster NL, Ordnance Survey, Esri Japan, METI, Esri China (Hong Kong), (c) OpenStreetMap contributors, and the GIS User Community

**Town of Altavista
Potential Sources of Contamination
Figure D-2 (1 of 5)**





















































LEGEND FOR FIGURE D-2 (1 OF 5)

























Legend

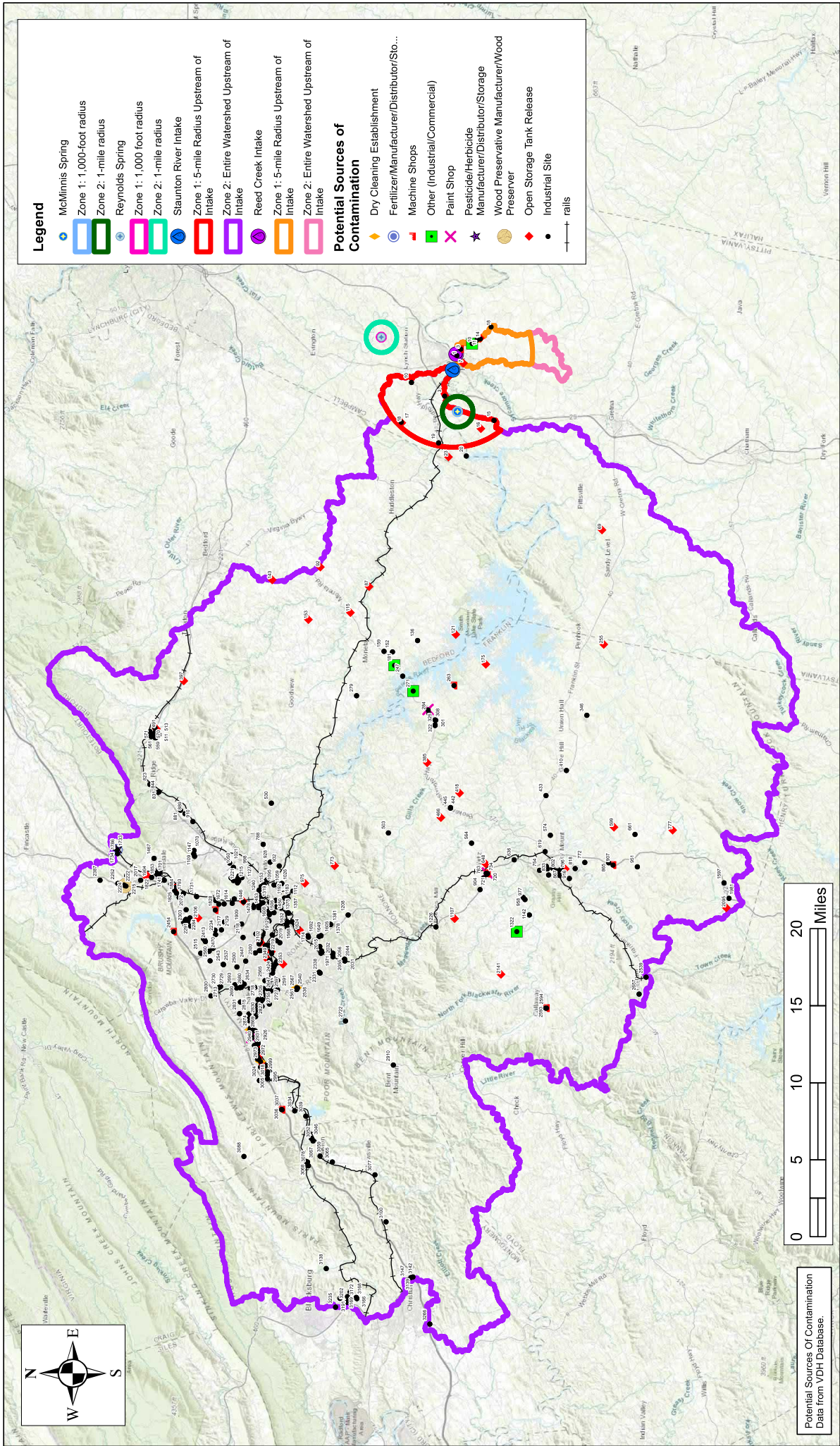
-  McMinnis Spring
-  Zone 1: 1,000-foot radius
-  Zone 2: 1-mile radius
-  Reynolds Spring
-  Zone 1: 1,000 foot radius
-  Zone 2: 1-mile radius
-  Reed Creek Intake
-  Zone 1: 5-mile Radius Upstream of Intake
-  Zone 2: Entire Watershed Upstream of Intake
-  Staunton River Intake
-  Zone 1: 5-mile Radius Upstream of Intake
-  Zone 2: Entire Watershed Upstream of Intake

Points

-  Archery Range
-  Closed Gas Station
-  Dumpster/Trash Compactor Site
-  English Construction Company, Inc.
-  Farm - Silage Piles
-  Junk Cars
-  Old Auto Shop
-  Portable Toilet
-  Powerline Right-of-Way
-  Transformer
-  Auto Maintenance Shop
-  Burkhardt's Nursery
-  Electrical Substation
-  Generator (Fuel Storage)
-  Power Line Right-of-Way
-  Power Station
-  Power Station Holding Pond
-  Restuarant
-  Sports Complex
-  Timbering
-  Tree Tech, Inc. (Possible Pesticide/Fertilizer Storage)
-  Above ground storage tank (> 660 gallons)

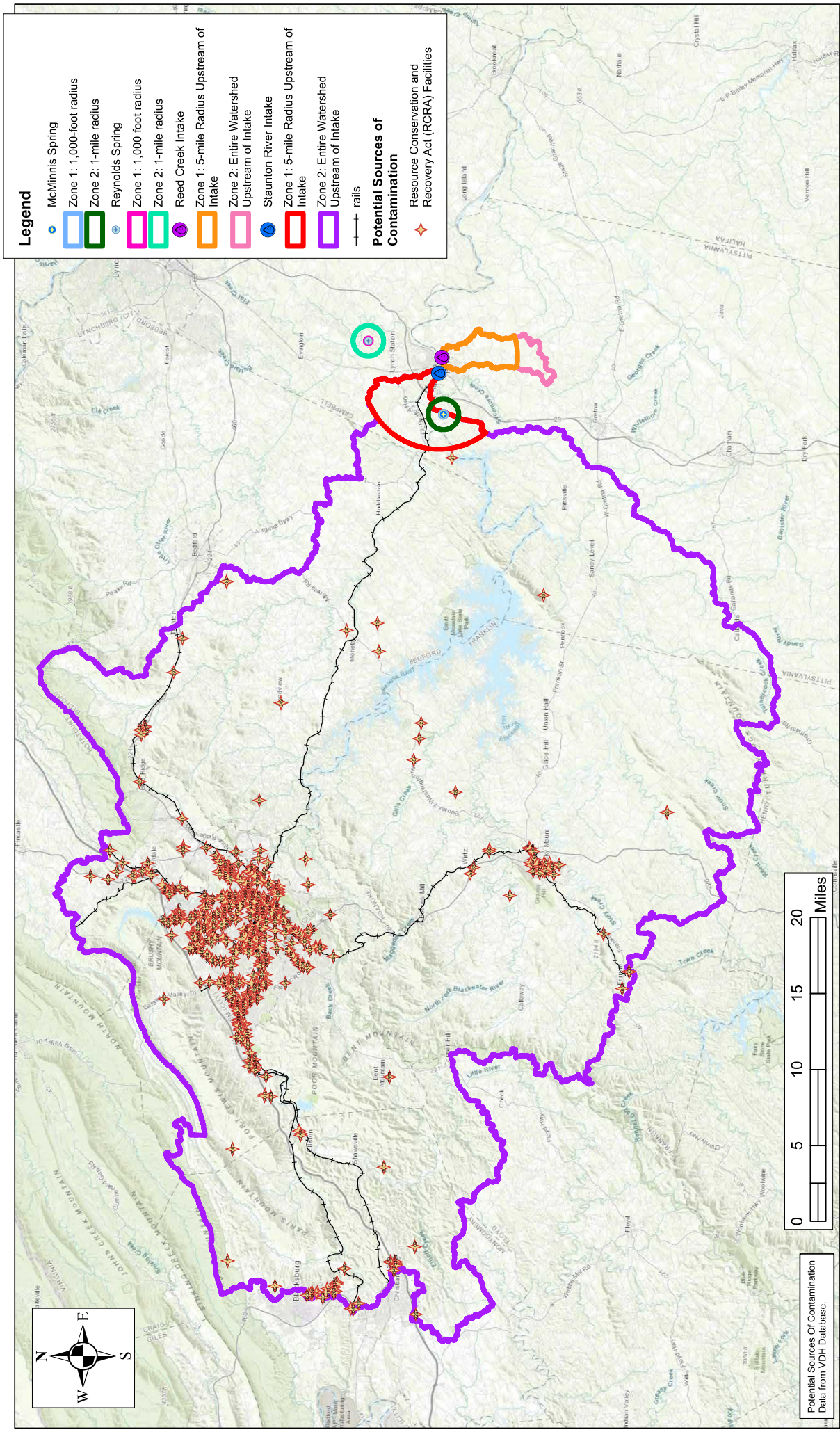
-  Airport
-  Car Wash
-  Cemetery
-  Fire Training Facilities
-  Fuel Storage Systems
-  Furniture/Boat Refinish (Boat Yards)
-  Gasoline Station/Service Center
-  Golf Course
-  Hazardous Waste Transfer, Storage or Disposal
-  Hospital
-  Landfill (Lined)
-  Marina
-  Oil and Gas Production (Refining)/Storage/Pipelines
-  Open Dump
-  Power Generation Station
-  Sand, Gravel, Limestone
-  Scrap and Junk Yards
-  Septage Lagoon
-  Solid Waste Collection/Transfer Site
-  Storm Sewer Discharges and Stormwater infiltration ponds
-  Truck Terminals
-  Underground Storage Tanks
-  Underground Storage Tanks (leaking)
-  Vessel Traffic
-  Wastewater Pump Station
-  Wastewater Treatment Facility
-  Wastewater Treatment Nondischarging lagoon/mass drainfield
-  Airport

-  Boat Ramp
-  CDD Landfill [SW]
-  Closed CDD Landfill [SW]
-  Closed Industrial Landfill [SW]
-  Closed Sanitary Landfill [SW]
-  Energy Recovery/Incineration Facility [SW]
-  Golf Course
-  Hospital
-  Industrial Landfill [SW]
-  Landfill
-  Marina
-  Materials Recovery Facility [SW]
-  Mine
-  Point Discharge
-  RMW Alternate Treatment
-  RMW Incinerator [SW]
-  RMW Steam Sterilizer [SW]
-  RMW Storage Facility [SW]
-  Sanitary Landfill [SW]
-  Superfund Site
-  Tire Pile
-  Transfer Station [SW]
-  Underground Injection Well
-  rails



**Town of Altavista
Potential Sources of Contamination
Figure D-2 (2 of 5)**

Service Layer Credits: Sources: Esri, HERE, Garmin, Intermap, increment P Corp., GEBCO, USGS, FAO, NPS, NRCAN, GeoBase, IGN, Kadaster NL, Ordnance Survey, Esri Japan, METI, Esri China (Hong Kong), swisstopo, © OpenStreetMap contributors, and the GIS User Community

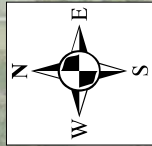


Legend

- McMinnis Spring
 - Zone 1: 1,000-foot radius
 - Zone 2: 1-mile radius
 - Reynolds Spring
 - Zone 1: 1,000 foot radius
 - Zone 2: 1-mile radius
 - Reed Creek Intake
 - Zone 1: 5-mile Radius Upstream of Intake
 - Zone 2: Entire Watershed Upstream of Intake
 - Staunton River Intake
 - Zone 1: 5-mile Radius Upstream of Intake
 - Zone 2: Entire Watershed Upstream of Intake
 - rails
- Potential Sources of Contamination**
- ◆ Resource Conservation and Recovery Act (RCRA) Facilities

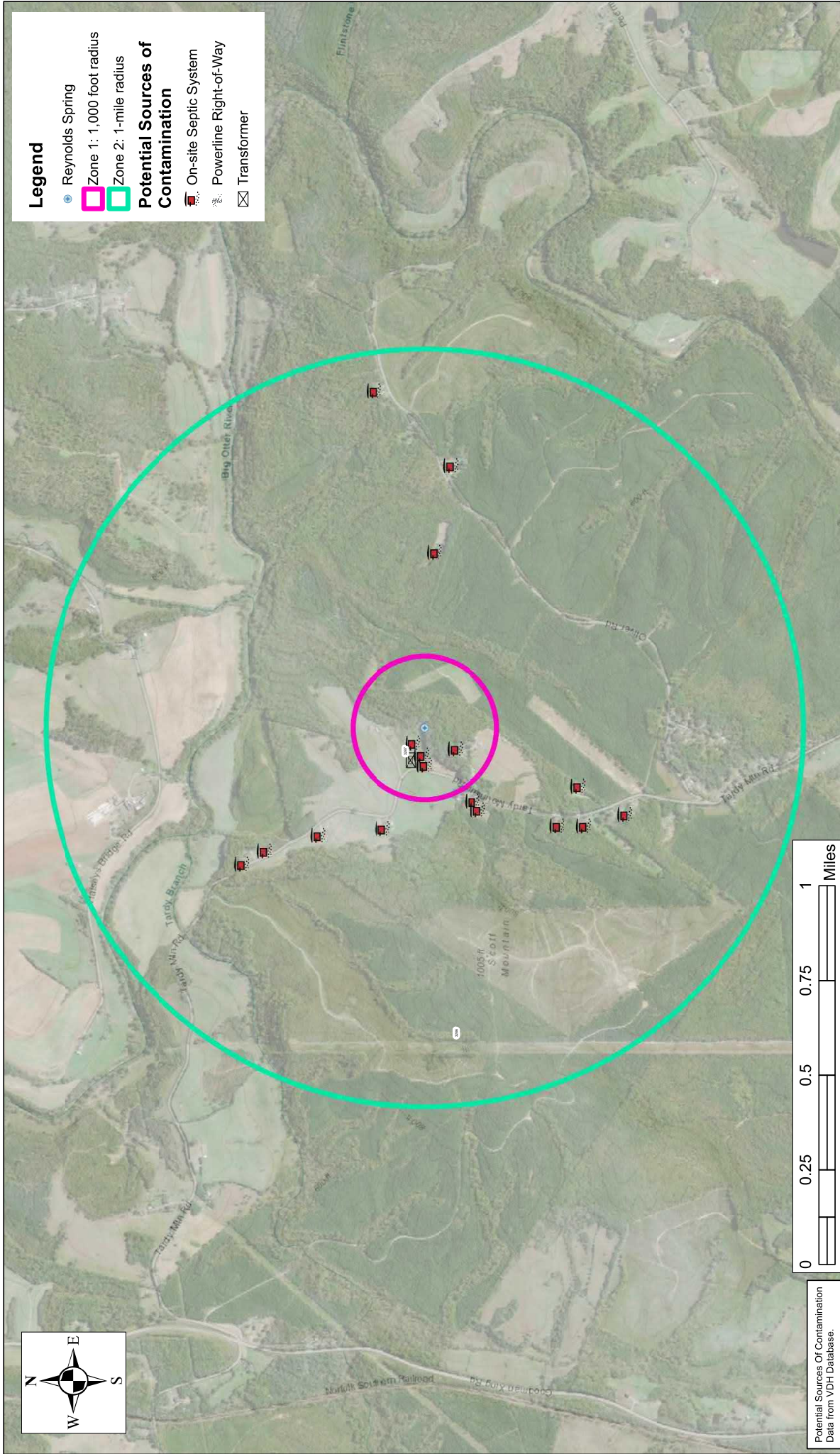
**Town of Altavista
Potential Sources of Contamination
Figure D-2 (3 of 5)**

Service Layer Credits: Sources: Esri, HERE, Garmin, Intermap, increment P Corp., GEBCO, USGS, FAO, NPS, NRCAN, Geobase, IGN, Kadaster NL, Ordnance Survey, Esri Japan, METI, Esri China (Hong Kong), (c) OpenStreetMap contributors, and the GIS User Community



Legend

- Reynolds Spring
- Zone 1: 1,000 foot radius
- Zone 2: 1-mile radius
- Potential Sources of Contamination**
- On-site Septic System
- Powerline Right-of-Way
- Transformer



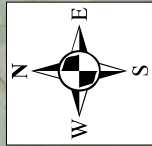
Potential Sources of Contamination
Data from VDH Database.



Service Layer Credits: Source: Esri, Maxar, GeoEye, Earthstar Geographics, CNES/Airbus DS, USDA, USGS, AeroGRID, IGN, and the GIS User Community
Sources: Esri, HERE, Garmin, Intermap, increment P Corp., GEBCO, USGS, FAO, NPS, NRCAN, Geobase, IGN, Kadaster NL, Ordnance Survey, Esri Japan, METI, Esri

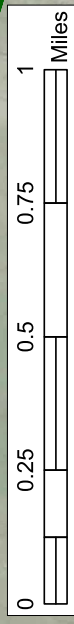
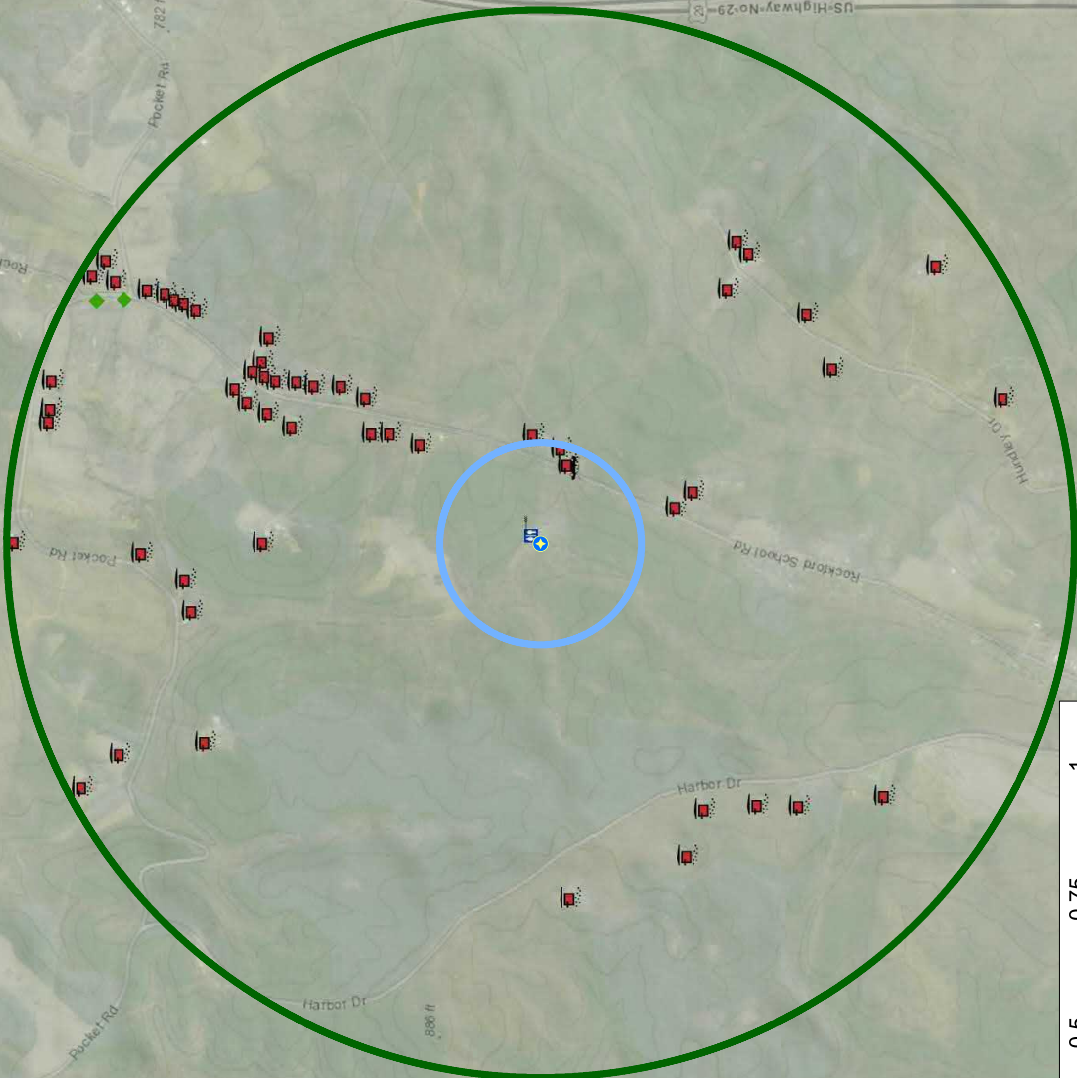
Town of Altavista
Potential Sources of Contamination
Figure D-2 (4 of 5)





Legend

- McMinnis Spring
- Zone 1: 1,000-foot radius
- Zone 2: 1-mile radius
- Potential Sources of Contamination**
- Closed Storage Tank Release
- Archery Range
- Junk Cars
- Portable Toilet
- On-Site Septic System



Potential Sources Of Contamination
Data from VDH Database.

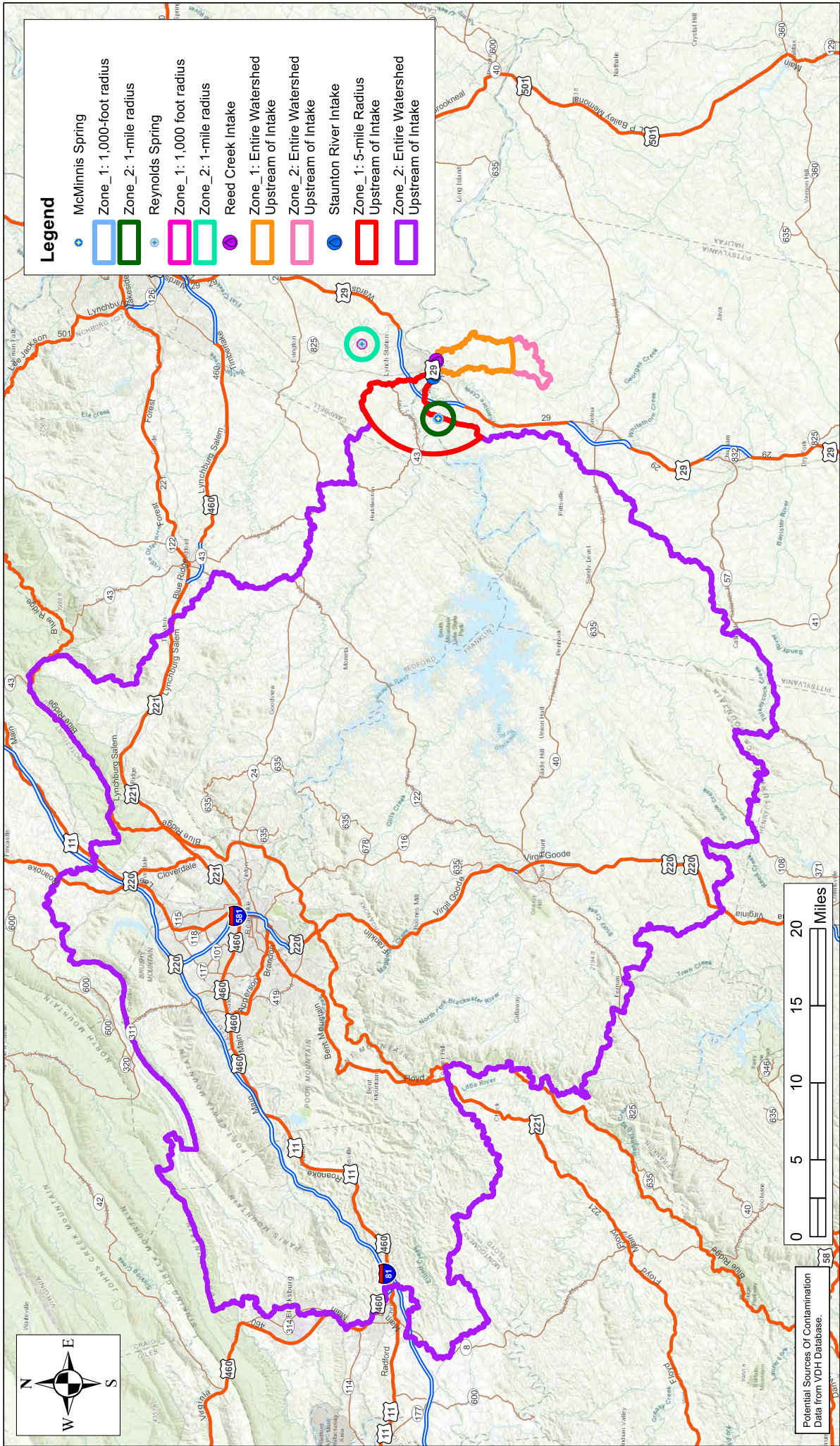
Service Layer Credits: Source: Esri, Maxar, GeoEye, Earthstar Geographics, CNES/Airbus DS, USDA, USGS, AeroGRID, IGN, and the GIS User Community
Sources: Esri, HERE, Garmin, Intermap, increment P Corp., GEBCO, USGS, FAO, NPS, NRCAN, GeoBase, IGN, Kadaster NL, Ordnance Survey, Esri Japan, METI, Esri

Town of Altavista Potential Sources of Contamination Figure D-2 (5 of 5)



APPENDIX D-3

OVERVIEW MAP



**Town of Altavista
Source Water Protection Areas
Overview
Figure D-3**

Service Layer Credits: Sources: Esri, HERE, Garmin, Intermap, increment P Corp., GEBCO, USGS, FAO, NPS, NRCAN, Geobase, IGN, Kadaster NL, Ordnance Survey, Esri Japan, METI, Esri China (Hong Kong), swisstopo, © OpenStreetMap contributors, and the GIS User Community

APPENDIX E

POTENTIAL SOURCES OF CONTAMINATION INVENTORY

VARIOUS POTENTIAL SOURCES OF CONTAMINATION

According to the Virginia Groundwater Protection Steering Committee, the following land uses can pose threats to both surface water and groundwater sources. This is provided to demonstrate potential sources the Town of Altavista should be aware of and plan in accordance for in the future. Many of the following sources of pollution are not currently present in the Altavista WTP source water protection areas, but citizens should be aware of their potential impact and keep them in mind for future plans for the area.

Residential

Threats to surface water and groundwater from residential uses are normally less acute on a case-by-case basis than those from other, more intensive, land uses. The cumulative effect from many residents in an area can prove to be a serious problem, however, especially if owners are unaware of the numerous potential contaminants that can be found in the home and yard and the proper methods for their use and disposal. Examples of potential residential sources include:

- On-site septic systems (e.g. nitrates, bacteria and viruses, household cleaners)
- Sewer lines
- Fuel storage
- Lawn chemicals (e.g. pesticides, fertilizers)
- Automotive and pool chemicals
- Storm water
- Abandoned wells
- Road deicing operations (e.g. road salt)
- Household activities chemicals (e.g. solvents, paints, household cleaners)

Industrial

Industrial operations commonly use toxic substance as part of manufacturing, warehousing, and/or distribution. Materials such as chemicals, petroleum, cleaning supplies, machinery, metals, electronic products, asphalt, and others pose a potential threat unless carefully managed. Activities representing the greatest concern include the following.

- Mining, quarrying
- Pipelines
- Storage tanks (above and underground)
- Operating and abandoned wells (e.g., gas, oil, water, monitoring and exploration)

- Septage and sludge lagoons
- Land application of sludge

Even small quantities of toxic and hazardous waste chemicals can contaminate water resources. These chemicals should never be put directly into the ground and their containers should not be discarded on the ground, or in the trash.

Underground storage of hazardous materials has historically been a significant source of groundwater contamination. Even a small leak can contaminate a substantial amount of water.

Commercial

Many commercial operations use toxic and hazardous materials in their processes. The storage, use and disposal of chemicals required by these operations can pose a potential threat to surface water and groundwater, since even small amounts of the hazardous materials can contaminate large amounts of surface water and groundwater. Specific examples of land uses of concern include:

- Auto repair shops, gas stations (e.g. oils, greases, solvents, antifreeze, gasoline)
- Road maintenance depots, de-icing operations
- Boat yards, railroad tracks and yards, airports
- Construction areas
- Dry cleaners, Laundromats
- Medical institutions, research laboratories
- Photography establishments, printers
- Golf courses (chemical application)

Agricultural

Chemical usage associated with farming activities can present a contamination threat to surface water and underlying groundwater. Pesticides, fungicides, and fertilizers can leach through the soil to the water below when applied improperly in the field. They also have the potential to leak from any storage containers into the ground. Animal feedlots and livestock operations can create excessive nitrate/nitrite and bacteriological problems if animal waste loads, whether dry or liquid, are high and groundwater is shallow or the soil is permeable. Specific concerns for farming include:

-
- Pesticides, fungicides
 - Fertilizers
 - Feedlots, confined animal feeding operations

Waste Management

Disposal of wastes must be handled carefully to prevent contamination of surface water and groundwater. Older landfills in particular can threaten groundwater. In lined landfills, reliance is placed on the liner not failing after a number of years. Landfills are known sources of contamination and typically result in pollutants including nutrients, metals and hydrocarbons. The need to manage “waste” storm water is created by most development – residential, commercial and industrial – since impervious surface prevent rain from soaking into the soil.

Sites of greatest concern can include:

- Landfills
- Impervious surfaces
- Basins, lagoons

Transportation

Facilities moving potentially contaminating liquids or materials through an area can result in spills and accidents in locations near public water supplies. Preventing escape of such materials is crucial as is rapid response. Specific sources of concern may include:

- Pipelines
- Highways
- Airports
- Rail lines

Map ID	Contaminant Type	Facility Type	Property Owner/Business Name	Mailing Address/Location	Distance to Source (miles)
1	Inorganics, SOCs, VOCs	Closed Storage Tank Release	Clay Phillis Residence	1422 Bedford Ave Altavista VA 24517	0.77
2	Inorganics, SOCs, VOCs	Closed Storage Tank Release	John Erb Residence	2201 Beverly Heights Altavista VA 24517	1.22
3	Inorganics, SOCs, VOCs	Industrial Site	Salem Tools Inc	PO Box 1509, Salem VA 24153	1.79
4	Inorganics, SOCs, VOCs	Closed Storage Tank Release	Mark Wood Residence	582 Bedford Hwy Lynch Station VA 24571	2.12
5	Inorganics, SOCs, VOCs	Closed Storage Tank Release	Larry Hunley Residence	266 Windsong Dr Lynch Station VA 24571	2.17
6	Inorganics, SOCs, VOCs	Closed Storage Tank Release	Edward Pope Residence	16620 Rockford School Rd Hurt VA 24563	2.31
7	Inorganics, SOCs, VOCs	Closed Storage Tank Release	Allen Ramsey Property	3045 Pocket Rd Hurt VA 24563	2.32
8	Inorganics, SOCs, VOCs	Closed Storage Tank Release	Massie Garland Residence	346 Old Pocket Road Lynch Station VA 24571	2.39
9	Inorganics, SOCs, VOCs	Closed Storage Tank Release	WHITE ROCK COUNTRY STORE	State Route 43 Lynch Station VA 24571	2.75
10	Inorganics, SOCs, VOCs	Industrial Site	Roger A and Diane S Tucker	PO Box 33, Lynch Station VA 24571	2.80
11	Inorganics, SOCs, VOCs	Closed Storage Tank Release	Milton Shaw Property	259 Bishop Creek Rd Lynch Station VA 24571	3.04
12	Inorganics, SOCs, VOCs	Closed Storage Tank Release	Jones Doris Residence	3987 Bedford Highway West Lynch Station VA 24571	3.06
13	Inorganics, SOCs, VOCs	Closed Storage Tank Release	Roberts Susan Residence	860 Gallows Rd Gretna VA 24557	4.12
14	Inorganics, SOCs, VOCs	Closed Storage Tank Release	Hudson Mark Residence	1088 Gallows Rd Gretna VA 24557	4.20
15	Inorganics, SOCs, VOCs	Industrial Site	G and S Market	13109 Rockford School Rd, Hurt VA 24563	4.23
16	Inorganics, SOCs, VOCs	Open Storage Tank Release	Cynthia Shields Residence	1132 Gallows Rd Gretna VA 24557	4.24
17	Inorganics, SOCs, VOCs	Industrial Site	Barry D Davis	Rt 1 Box 353, Lynch Station VA 24571	4.76
18	Inorganics, SOCs, VOCs	Open Storage Tank Release	FORMER PEELE'S COUNTRY STORE	3421 Leesville Rd Lynch Station VA 24571	4.77
19	Inorganics, SOCs, VOCs	Industrial Site	Calvin P and Adelle T Carter	6262 Bedford Hwy, Lynch Station VA 24571	4.83
20	Site Specific	Industrial Site	LEESVILLE HYDRO	SR 754 HURT VA 24563	5.65
21	Site Specific	RCRA	LEESVILLE HYDRO	SR 754 HURT VA 24563	5.65
22	Site Specific	Point Discharge	AMERICAN ELECTRIC POWER - LEES	ROUTE 754 HURT VA 24563	5.66
23	Inorganics, SOCs, VOCs	Open Storage Tank Release	DARRELL MOON RESIDENCE - FORMER GAS STATION	RT 630 Lynch Station VA 24571	5.67
24	Inorganics, SOCs, VOCs	Boat Ramp	Leesville Dam #7	LEESVILLE RESERVOIR - From Hurt, Bus Rt 29 South (1.5) to Rt 988 (1.3); R on Rt 642 (1.2); R on Rt 754 (2.9)	5.69
25	Inorganics, SOCs, VOCs	Closed Storage Tank Release	Wilson Ruby Residence	11261 Rock School Rd Gretna VA 24557	5.72
26	Inorganics, SOCs, VOCs	Closed Storage Tank Release	Loleta Short Residence	2733 Marina Dr Gretna VA 24557	6.10
27	Inorganics, SOCs, VOCs	Closed Storage Tank Release	Phillips Wayne Residence	2761 Marina Dr Gretna VA 24557	6.11
28	Inorganics, SOCs, VOCs	Closed Storage Tank Release	Former Updike Gas Station	12050 Leesville Rd Lynch Station VA 24571	7.91
29	Inorganics, Microbial, SOCs,	Solid Waste Collection/Transfer Site	Church of God of Prophecy	PO Box 158, Troutville VA 24175	8.09

30	Inorganics, Microbial, SOCs, VOCs	Solid Waste Collection/Transfer Site	Lakeway Grill	10102 Leesville Road, Lynch Station VA 24571	8.60
31	Inorganics, SOCs, VOCs	Closed Storage Tank Release	Mitchell Barbara Residence	9761 Leesville Rd Huddleston VA 24104	8.76
32	Inorganics, Microbial, SOCs	Solid Waste Collection/Transfer Site	Curry Martin	2074 Smith Mountain Lake Parkway, Huddleston VA 24104	8.76
33	Inorganics, SOCs, VOCs	Closed Storage Tank Release	Glenwood Esso	2074 Smith Mountain Lake Pkwy Huddleston VA 24104	8.79
34	Inorganics, SOCs, VOCs	Closed Storage Tank Release	Jackson Katie Residence	3580 Brights Rd Gretna VA	9.02
35	Inorganics, SOCs, VOCs	Closed Storage Tank Release	Abandoned 1960s Gas Station	3635 Brights Rd Pittsville VA 24139	9.05
36	Inorganics, SOCs, VOCs	Closed Storage Tank Release	John Willie Burton Property	1298 Water Ski Dr Lynch Station VA 24571	9.06
37	Inorganics, SOCs, VOCs	Closed Storage Tank Release	Woodford Henry Residence	2558 Smith Mountain Pkwy Huddleston VA 24104	9.07
38	Inorganics, SOCs, VOCs	Closed Storage Tank Release	Woodford Property	2658 Smith Mountain Pkwy Huddleston VA 24104	9.11
39	Inorganics, SOCs, VOCs	Closed Storage Tank Release	Russell Morgan Residence	2924 Smith Mountain Lake Parkway Huddleston VA 24104	9.21
40	Inorganics, SOCs, VOCs	Closed Storage Tank Release	Melinda Nichols Residence	8950 Leesville Rd Huddleston VA 24104	9.21
41	Inorganics, SOCs, VOCs	Closed Storage Tank Release	Hancock Robert Residence	3040 Smith Mountain Lake Pkwy Huddleston VA 24104	9.23
42	Inorganics, SOCs, VOCs	Closed Storage Tank Release	Krantz Bobby Property	3912 Smith Mountain Lake Pkwy Huddleston VA 24104	9.62
43	Inorganics, SOCs, VOCs	Closed Storage Tank Release	Chad Krantz Residence	4063 Smith Mountain Lake Parkway Huddleston VA 24104	9.74
44	Inorganics, Microbial, RADs,	Underground Injection Well	BROWN'S TIRE & AUTO CENTER, INC.	RT. 608 & 626 HUDDLESTON VA 24104	9.77
45	Inorganics, Microbial, RADs,	Underground Injection Well	DEPARTMENT OF CONSERVATION	RT. BOX 41 HUDDLESTON VA 24104	9.77
46	Inorganics, Microbial, RADs,	Underground Injection Well	BREWER'S UPHOLSTERY	RT. 2, BOX 133 HUDDLESTON VA 24104	9.77
47	Inorganics, Microbial, RADs,	Underground Injection Well	SAUNDERS VOLUNTEER FIRE CO.	BOX 33F HUDDLESTON VA 24104	9.77
48	Inorganics, Microbial, RADs,	Underground Injection Well	SAUNDERS MARINA	BOX 30 HUDDLESTON VA 24104	9.77
49	Inorganics, Microbial, RADs,	Underground Injection Well	MARINERS LANDING GOLF & COUNTRY CLUB	RD #1, BOX 119 HUDDLESTON VA 24104	9.77
50	Inorganics, SOCs, VOCs	Fuel Storage Systems	Huddleston Elementary School	4568 Smith Mountain Lake Pkwy, Huddleston VA 24104	10.19
51	Inorganics, SOCs, VOCs	Closed Storage Tank Release	Mount Horeb United Methodist Church	630 Carter's Mill Rd Huddleston VA 24104	10.21
52	Inorganics, SOCs, VOCs	Closed Storage Tank Release	Huddleston Life Saving Crew	5349 Smith Mountain Lake Pkwy Huddleston VA 24104	10.45
53	Inorganics, SOCs, VOCs	Boat Ramp	Myer's Creek	LEESVILLE RESERVOIR - From Gretna, R140 W(2.5); R on R1790(.2); L on R1765(2.7); L on R1672(1.2); R on R1768(2.2)	10.73
54	Inorganics, SOCs, VOCs	Closed Storage Tank Release	Bennett Meredith Residence	1568 Dundee Rd Huddleston VA 24104	10.86

55	Inorganics, SOCs, VOCs	Closed Storage Tank Release	Blankenship Grocery	6155 Smith Mountain Lake Pkwy Huddleston VA 24104	10.93
56	Inorganics, SOCs, VOCs	Closed Storage Tank Release	Charles Mitchell Residence	6202 Smith Mountain Lake Parkway Huddleston VA 24104	10.93
57	Inorganics, SOCs, VOCs	Closed Storage Tank Release	EDWARDS RESIDENCE WELL	RT 667 Pittsville VA 24139	11.02
58	VOCs	Tire Pile	Steve Pike	U.S. Forest Service Jefferson National Forest	11.76
59	Inorganics, SOCs, VOCs	Closed Storage Tank Release	MRS L L REYNOLDS	5376 Pittsville Rd Pittsville VA 24139	12.36
60	Inorganics, SOCs, VOCs	Closed Storage Tank Release	FORMER HUNT STORE	Rt.672 Pittsville VA 24139	12.40
61	Inorganics, SOCs, VOCs	Closed Storage Tank Release	Jackie Waters Residence	5536 Pittsville Road Pittsville VA 24139	12.43
62	Inorganics, SOCs, VOCs	Closed Storage Tank Release	DJ Ashwell Property	7023 Stone Mountain Rd Bedford VA 24523	12.66
63	Inorganics, SOCs, VOCs	Closed Storage Tank Release	SMITH MOUNTAIN TRADING POST	1022 Trading Post Rd Huddleston VA 24104	12.69
64	Inorganics, SOCs, VOCs	Closed Storage Tank Release	AT&T L241290 - Smith Mountain	Rte 608 Altavista VA 24517	13.07
65	Inorganics, SOCs, VOCs	Closed Storage Tank Release	Johnson Ralph Residence	2301 Fairview Church Rd Huddleston VA 24104	13.44
66	Site Specific	Point Discharge	AMERICAN ELECTRIC POWER-SMITH	2072 FORD ROAD SANDY LEVEL VA 24161-4238	13.51
67	Inorganics, SOCs, VOCs	Closed Storage Tank Release	Quaker Baptist Church	4665 Chestnut Fork Rd Bedford VA 24523	13.64
68	Inorganics, SOCs, VOCs	Closed Storage Tank Release	Betty J Camden-Longston Residence	7057 Toshes Rd Pittsville VA 24139	14.00
69	Inorganics, SOCs, VOCs	Open Storage Tank Release	Silam United Methodist Church	6815 Toshes Rd Pittsville VA 24139	14.21
70	Site Specific	Point Discharge	BEDFORD CO - BODY CAMP ELEMENTARY	1051 ELEMENTARY WAY BEDFORD VA 24523-5963	14.43
71	Inorganics, SOCs, VOCs	Closed Storage Tank Release	BODY CAMP	1051 Elementary Way Bedford VA 24523	14.45
72	Inorganics, SOCs, VOCs	Fuel Storage Systems	Body Camp School	RR3, Bedford VA 24523	14.48
73	Inorganics, Microbial, SOCs	Cemetery	not found		14.49
74	Inorganics, SOCs, VOCs	Marina	Mariners Landing at The Pointe	Smith Mountain Lake	14.52
75	Inorganics, Microbial, SOCs, VOCs	Solid Waste Collection/Transfer Site	Ann Longnecker	3553 Trading Post Road, Huddleston VA 24104	14.60
76	Inorganics, SOCs, VOCs	Marina	Mitchell Point Marina	Smith Mountain Lake	14.65
77	Inorganics, SOCs, VOCs	Closed Storage Tank Release	Hackworth Phyllis Residence	11419 Smith Mountain Lake Pkwy Huddleston VA 24104	14.76
78	Inorganics, Microbial, RADs,	Underground Injection Well	BODY CAMP STORE	EARTHNET ROANOKE VA 24012-	14.84
79	Inorganics, Microbial, SOCs,	Solid Waste Collection/Transfer Site	White House Corner Store	11674 Smith Mountain Lake Pkwy, Huddleston VA 24104	14.89
80	Inorganics, SOCs, VOCs	Closed Storage Tank Release	Richard Goode Residence	11874 Smith Mountain Lake Parkway Huddleston VA 24104	14.92
81	Inorganics, SOCs, VOCs	Golf Course	Mariners Landing Golf and Country Club	Route 1 Huddleston VA 24101	14.95

82	Inorganics, Microbial, SOCs, VOCs	Solid Waste Collection/Transfer Site	White House Restaurant	6732 White House Rd, Huddleston VA 24104	14.97
83	Inorganics, SOCs, VOCs	Golf Course	J W Development Inc	112 Big Maple Dr, Forest VA 24551	14.98
84	Inorganics, Microbial, RADs,	Underground Injection Well	MARINER'S LANDING WATER TREATMENT SYSTEM	STATE ROUTE 608 AND 626 HUDDLESTON VA 00000	14.99
85	Inorganics, SOCs, VOCs	Closed Storage Tank Release	Goode Jeff Residence	11995 Smith Mountain Lake Pkwy Huddleston VA 24104	15.05
86	Inorganics, SOCs, VOCs	Closed Storage Tank Release	Mitchell William Residence	2393 Rock Cliff Rd Beford VA 24523	15.08
87	Inorganics, SOCs, VOCs	Open Storage Tank Release	Bobby Daniel Property	2882 Stone Mountain Rd Bedford VA 24523	15.09
88	Inorganics, SOCs, VOCs	Closed Storage Tank Release	FORMER RADFORD PROPERTY	HILLTOP DRIVE RIDGECREST SUBD Huddleston VA 24104	15.23
89	Inorganics, SOCs, VOCs	Closed Storage Tank Release	Hollins Mary Residence	6117 Whitehouse Rd Moneta VA 24121	15.32
90	Inorganics, SOCs, VOCs	Closed Storage Tank Release	Moran Robert Residence	17740 Smith Mountain Lake Pkwy Huddleston VA 24104	15.39
91	Inorganics, SOCs, VOCs	Closed Storage Tank Release	Body Camp Store and Garage	1672 Rock Cliff Rd Bedford VA 24523	15.42
92	Inorganics, SOCs, VOCs	Open Storage Tank Release	Body Camp Store and Garage	1672 Rock Cliff Rd Bedford VA 24523	15.42
93	Inorganics, SOCs, VOCs	Closed Storage Tank Release	Residential Property	2076 Shingle Block Rd Bedford VA 24523	15.49
94	Inorganics, Microbial, SOCs, VOCs	Solid Waste Collection/Transfer Site	Lakehaven Marina	15844 Mountain Lake Pkwy, Huddleston VA 24104	15.55
95	Inorganics, SOCs, VOCs	Marina	Craddock Creek Marina	Smith Mountain Lake	15.58
96	Inorganics, Microbial, SOCs	Cemetery	not found	not found	15.64
97	VOCs	Airport	Smith Mountain Lake Airport	Moneta	16.05
98	Inorganics, SOCs, VOCs	Closed Storage Tank Release	SMITH MOUNTAIN LAKE STATE PARK	1235 State Park Rd Huddleston VA 24104	16.07
99	Inorganics, SOCs, VOCs	Marina	Saunders Parkway Marina	Smith Mountain Lake	16.11
100	Inorganics, SOCs, VOCs	Marina	Parkway Marina	Smith Mountain Lake	16.11
101	Site Specific	RCRA	APPAL POWER CO SMITH MOUNTAIN	RT 1 SANDY LEVEL VA 24161	16.16
102	Inorganics, SOCs, VOCs	Closed Storage Tank Release	Richardson Betty Residence	1164 Custer Ln Bedford VA 24523	16.29
103	Inorganics, SOCs, VOCs	Closed Storage Tank Release	Old AVCO Property	Bedford VA 24523	16.38
104	Inorganics, SOCs, VOCs	Closed Storage Tank Release	Fred Kendrick Residence	1878 Tuck Rd Moneta VA 24121	16.39
105	Inorganics, SOCs, VOCs	Closed Storage Tank Release	SMITH MOUNTAIN LAKE STATE PARK	1235 State Park Rd Huddleston VA 24104	16.61
106	Inorganics, SOCs, VOCs	Closed Storage Tank Release	Bryant Mart Residence	5924 Moneta Rd Bedford VA 24523	16.65
107	Inorganics, Microbial, SOCs,	Wastewater Pump Station	not found	not found	16.68
108	Inorganics, Microbial, SOCs	Cemetery	State of Virginia	not found	16.73
109	Inorganics, Microbial, SOCs,	Solid Waste Collection/Transfer Site	SML Moose Lodge	PO Box 730 or Rt 654, Bedford VA 24523	16.75
110	Inorganics, SOCs, VOCs	Boat Ramp	Anthony Ford #4	SMITH MOUNTAIN LAKE - From Penhook, Rt 40 East (2); L on Rt 626 (6)	16.79
111	Inorganics, SOCs, VOCs	Marina	Smith Mountain Lake Dock and Lodge	Smith Mountain Lake	16.80
112	Inorganics, Microbial, SOCs,	Solid Waste Collection/Transfer Site	Cornerstone Landscaping	1155 Rt 654, Bedford VA 24523	16.87
113	Inorganics, SOCs, VOCs	Closed Storage Tank Release	Morgan's Baptist Church	2086 Morgan's Baptist Church Rd Bedford VA 24523	16.89

114	Site Specific	RCRA		PJ'S ENTERPRISES		PO BOX 355 RT 611 NEWBERN VA 24121	16.93
115	Inorganics, SOCs, VOCs	Open Storage Tank Release		Lakers Country Store		10999 Moneta Rd Moneta VA 24121	17.09
116	Inorganics, Microbial, SOCs,	Wastewater Treatment Nondischar		Betty Richmond		5625 Smith Mountain Road, Penhook VA 24137	17.11
117	Inorganics, Microbial, SOCs,	Solid Waste Collection/Transfer Sit		Virginia Dare Cruises and Marina		3619 Airport Rd, Rt 1 Box 140, Moneta VA 24121	17.12
118	Inorganics, SOCs, VOCs	Closed Storage Tank Release		Cabaniss Michael Property		4053 Stony Fork Rd Moneta VA 24121	17.13
119	Inorganics, SOCs, VOCs	Marina		Virginia Dare Cruises & Marina		Smith Mountain Lake	17.14
120	Inorganics, SOCs, VOCs	Closed Storage Tank Release		BEACON LIGHT MARINA		Route 853 Moneta VA 24141	17.14
121	Inorganics, SOCs, VOCs	Open Storage Tank Release		Virginia Dare Marina		3619 Airport Rd Moneta VA 24121	17.18
122	Inorganics, SOCs, VOCs	Closed Storage Tank Release		Falls Dustin Residence		2390 Morgan's Church Rd Moneta VA 24121	17.18
123	Inorganics, SOCs, VOCs	Closed Storage Tank Release		McCallister Martha Residence		336 Coveyway Ln Penhook VA 24137	17.21
124	Inorganics, SOCs, VOCs	Closed Storage Tank Release		Kocsis Robert Residence		2509 Whitehouse Rd Moneta VA 24121	17.47
125	VOCs	Tire Pile		Ricky M. Tuck		PO Box 451 Rt. 122 & 864 Moneta VA 24121	17.48
126	Inorganics, Microbial, SOCs,	Wastewater Treatment Nondischar		Bernard's Landing Water Co		900 Ashmeade Rd, Moneta VA 24121	17.49
127	Inorganics, SOCs, VOCs	Closed Storage Tank Release		OLD TUCKS SERVICE CENTER		1089 Promised Land Rd Moneta VA 24121	17.49
128	Inorganics, SOCs, VOCs	Closed Storage Tank Release		Detention Center		1484 Radford Church Rd Moneta VA 24121	17.50
129	Inorganics, SOCs, VOCs	Closed Storage Tank Release		Former Moneta Adult Detention Center		1484 Radford Church Rd Moneta VA 24121	17.51
130	Inorganics, Microbial, SOCs,	RMW Steam Sterilizer [SW]		Former Moneta Adult Detention Facility (PBR212) -		1484 Radford Church Rd Moneta VA 24121	17.51
131	Inorganics, SOCs, VOCs	Marina		Lumpkins Marina		Smith Mountain Lake	17.54
132	Inorganics, Microbial, SOCs	Cemetery		not found		not found-	17.60
133	Inorganics, Microbial, SOCs,	Wastewater Treatment Nondischar		Smith Mountain Lake Correctional Unit		1114 Radford Church Rd, Moneta VA 24121	17.61
134	Inorganics, SOCs, VOCs	Closed Storage Tank Release		Schenek David Property		304 Harbor Village Way Moneta VA 24121	17.63
135	Inorganics, Microbial, SOCs	Cemetery		not found		not found	17.69
136	Inorganics, SOCs, VOCs	Industrial Site		VDOT		1401 E Broad St, Richmond VA 23219	17.71
137	Inorganics, Microbial, SOCs,	Solid Waste Collection/Transfer Sit		Jules Gautier		3585 Smith Mountain Road, Penhook VA 24137	17.77
138	Site Specific	Point Discharge		MONETA REGIONAL WWTP		RTE 608, WHITE HOUSE RD MONETA VA 24141	17.82
139	Inorganics, SOCs, VOCs	Underground Storage Tanks		Moneta Elementary School		12718 Moneta Rd, Moneta VA 24121	17.96
140	Site Specific	RCRA		CRAFT COLLISION CENTER		12281 MONETA ROAD MONETA VA 24121	17.97
141	Inorganics, SOCs, VOCs	Closed Storage Tank Release		Moneta Rescue Squad		12646 North Old Moneta Rd Moneta VA 24121	17.98
142	Inorganics, SOCs, VOCs	Closed Storage Tank Release		MONETA ELEM		12718 N Old Moneta Rd Moneta VA 24121	17.98
143	Inorganics, SOCs, VOCs	Open Storage Tank Release		Former Bunker Hill Food Store		1905 Bunker Hill Loop Bedford VA 24523	17.98

144	Inorganics, Microbial, SOCs	Cemetery			not found	not found	18.15
145	Inorganics, Microbial, SOCs	Cemetery			not found	not found	18.23
146	Inorganics, SOCs, VOCs	Golf Course		The Willard Companies	PO Box 540, Wirtz VA 24184		18.23
147	Inorganics, SOCs, VOCs	Golf Course		The Willard Companies	PO Box 540, Wirtz VA 24184		18.30
148	Inorganics, SOCs, VOCs	Golf Course		Waters Edge Country Club	1825 Waters Edge Drive Penhook VA 24137		18.51
149	Inorganics, SOCs, VOCs	Golf Course		The Willard Companies	PO Box 540, Wirtz VA 24184		18.67
150	Site Specific	RCRA		BLUE RIDGE WOOD PRESERVING INC	1220 HENDRICKS STORE ROAD MONETA VA 24121		18.71
151	Site Specific	Point Discharge		BLUE RIDGE WOOD PRESERVING INC	1220 HENDRICKS STORE ROAD MONETA VA 24121		18.71
152	Site Specific	Industrial Site		BLUE RIDGE WOOD PRESERVING INC	1220 HENDRICKS STORE ROAD MONETA VA 24121		18.71
153	Inorganics, SOCs, VOCs	Open Storage Tank Release		MCGHEE STORE	3482 Stewartsville Rd Moneta VA 24121		18.72
154	Inorganics, SOCs, VOCs	Closed Storage Tank Release		Wickline Dennis Overturned Boat MARSHALL CONCRETE PRODUCTS	3810 Bluewater Dr Moneta VA		18.73
155	Inorganics, Microbial, RADs,	Underground Injection Well		SMITH MOUNTAIN YACHT CLUB INC	14418 MONETA ROAD MONETA VA 00000		18.78
156	Inorganics, SOCs, VOCs	Closed Storage Tank Release		MARSHALL CONCRETE - MONETA	1617 Crystal Shores Dr Moneta VA 24121		18.78
157	Site Specific	Point Discharge		MARSHALL CONCRETE - MONETA	14418 MONETA HIGHWAY MONETA VA 24121-5879		18.79
158	Site Specific	Point Discharge		MARSHALL CONCRETE - MONETA	14418 MONETA HIGHWAY MONETA VA 24121-5879		18.79
159	Site Specific	Industrial Site		MARSHALL CONCRETE - MONETA	14418 MONETA HIGHWAY MONETA VA 24121-5879		18.79
160	Inorganics, SOCs, VOCs	Marina		Crystal Shores Yachting Community	Smith Mountain Lake		18.80
161	Inorganics, SOCs, VOCs	Closed Storage Tank Release		VILLAGE DRY CLEANERS	Rte 122 and 655 Moneta VA 24121		18.83
162	Inorganics, SOCs, VOCs	Closed Storage Tank Release		Shop Rite	14600 Moneta Rd Moneta VA 24121		18.85
163	Inorganics, SOCs, VOCs	Closed Storage Tank Release		COCKES GOOD NABOR STORE/THE KUT HUT	Intersection of State Routes 122 and 655 Moneta VA 24121		18.85
164	Inorganics, Microbial, SOCs,	Solid Waste Collection/Transfer Site		Shoprite Foods	1118 Hendricks Store Road, Moneta VA 24121		18.85
165	Inorganics, SOCs, VOCs	Closed Storage Tank Release		Former Shop Rite	1118 Hendricks Rd Moneta VA 24121		18.86
166	Inorganics, SOCs, VOCs	Closed Storage Tank Release		Shoprite Market	1118 Hendricks Rd Moneta VA 24121		18.86
167	Inorganics, Microbial, SOCs,	Solid Waste Collection/Transfer Site		China Palace	Village Square, Moneta VA 24121		18.87
168	Inorganics, Microbial, SOCs,	Solid Waste Collection/Transfer Site		Village Square	Village Square, Moneta VA 24121		18.87
169	Inorganics, SOCs, VOCs	Closed Storage Tank Release		Smith Mountain Yacht Club	1617 Crystal Shores Dr Moneta VA 24121		18.91
170	Inorganics, Microbial, SOCs,	Solid Waste Collection/Transfer Site		Penhook Boat Dock	1300 Jefferson Dock Road, Penhook VA 24137		18.99
171	Inorganics, Microbial, RADs,	Hospital		Smith Mountain Lake Animal Hospital	15029 Moneta Rd, Moneta VA 24121		19.02

172	Inorganics, SOCs, VOCs	Boat Ramp			Penhook #9	SMITH MOUNTAIN LAKE - From Penhook, Rt 660 North (.8); R on Rt 966 (1.4)	19.03
173	Inorganics, SOCs, VOCs	Closed Storage Tank Release		Overstreet Mildred Residence	1732 Stoney Fork Rd Moneta VA 24121		19.15
174	Inorganics, SOCs, VOCs	Marina		Pelican Point Yacht Club	Smith Mountain Lake		19.17
175	Inorganics, SOCs, VOCs	Open Storage Tank Release		Smithers Gail Property	28 Dudley Amos Rd Moneta VA 24121		19.22
176	Inorganics, SOCs, VOCs	Golf Course		The Willard Companies	The Willard Companies		19.23
177	Inorganics, Microbial, SOCs,	Solid Waste Collection/Transfer Site		Springlake Livestock Market	PO Box 961, Moneta VA 24121		19.24
178	Inorganics, SOCs, VOCs	Vessel Traffic		Smith Mountain Lake Association	16483 Moneta Rd, Moneta VA 24121		19.31
179	Inorganics, SOCs, VOCs	Closed Storage Tank Release		Berger David Residence	224 Little Creek Rd Moneta VA 24121		19.31
180	Inorganics, SOCs, VOCs	Golf Course		Willard Construction	Booker T Washington Hwy, Moneta VA 24121		19.32
181	Site Specific	Industrial Site		JR Craghead and Son Garage	Booker T Washington Hwy, Moneta VA 24121		19.53
182	Site Specific	RCRA		LANDFILL RUBATEXX CORP	ROUTE 643 BEDFORD VA 24523		19.57
183	Site Specific	RCRA		SHERWIN-WILLIAMS CO THE	BEDFORD PLZ ROUTE 460 BEDFORD VA 24523		19.57
184	Site Specific	RCRA		CHESAPEAKE & POTOMAC TELEPHONE CO	STATE HIGHWAY 805 BEDFORD VA 24523		19.57
185	Site Specific	RCRA		CHARLIE C JONES CONTRACTOR INC	ROUTE 6 BEDFORD VA 24523		19.57
186	Inorganics, Microbial, SOCs	Cemetery		The Willard Companies	PO Box 540, Wirtz VA 24184		19.59
187	Inorganics, Microbial, RADs,	Underground Injection Well		BOATS FOR SALE BY OWNERS, CO.	RT. 122, RT. 4, BOX 336 MONETA, VA 24121		19.68
188	Inorganics, Microbial, RADs,	Underground Injection Well		BERNARD'S LANDING RESORT	RT. 3, BOX 462 MONETA VA 24121		19.68
189	Inorganics, Microbial, RADs,	Underground Injection Well		CUSTOM MADE CABINETS	RT. 1, BOX 150F MONWETA VA 24121		19.68
190	Inorganics, Microbial, RADs,	Underground Injection Well		WEBSTER MARINE CENTER, INC.	RT. 4, BOX 94 MONETA VA 24121		19.68
191	Inorganics, Microbial, RADs,	Underground Injection Well		VIRGINIA DARE	RT. 1, BOX 140 MONETA VA 24121		19.68
192	Inorganics, Microbial, RADs,	Underground Injection Well		SWEET'S HEATING & AIR	RT. 122 MONETA VA 24121		19.68
193	Inorganics, Microbial, RADs,	Underground Injection Well		BEACON MARINA	RT. 1, BOX 140, STATE RT. 853 MONETA VA 24121		19.68
194	Inorganics, Microbial, RADs,	Underground Injection Well		TUCK'S TIRE & AUTO CENTER, INC	P.O. BOX 451, RT. 122 & 864 MONETA VA 24121		19.68
195	Inorganics, Microbial, RADs,	Underground Injection Well		JUNIOR WOODFORD	RT. 122 MONETA VA 24121		19.68
196	Inorganics, Microbial, RADs,	Underground Injection Well		SMITH MOUNTAIN YACHT CLUB	RT. 1, BOX 512 MONETA VA 24121		19.68
197	Inorganics, Microbial, RADs,	Underground Injection Well		AYERS SUPPLY CO, INC.	RT. 2, BOX 12 MONETA VA 24121		19.68
198	Inorganics, Microbial, RADs,	Underground Injection Well		BRIDGEWATER MARINA	8 BRIDGEWATER PLAZA SMITH MOUNTAIN LAKE VA 24121		19.68
199	Inorganics, Microbial, RADs,	Underground Injection Well		CRAGHEAD'S GARAGE & AUTO PARTS	P.O. BOX 611, RT. 122 MONETA, VA 24121		19.68
200	Inorganics, Microbial, RADs,	Underground Injection Well		HALESFORD BRIDGE AUTOS	RT. 4, BOX 337A MONETA VA 24121		19.68

201	Inorganics, Microbial, RADs,	Underground Injection Well	BLUE RIDGE WOOD PRESERVERS, INC.	P.O. BOX 28 MONETA VA 24121	19.68
202	Inorganics, Microbial, RADs,	Underground Injection Well	THE BOAT SHOP AMERICAN MARINE & SAIL SUPPLY	RT. 122, P.O. BOX 524 MONETA VA 24121	19.68
203	Inorganics, Microbial, RADs,	Underground Injection Well	OLD COUNTRY STORE & DELI M. J. COX & SONS	RT. 5, BOX 681-M MONETA VA 24121	19.68
204	Inorganics, Microbial, RADs,	Underground Injection Well	PARADISE BOATING, INC.	RT. 122, & 608 MONETA VA 24121	19.68
205	Inorganics, Microbial, RADs,	Underground Injection Well	MONETA FARM SERVICE, INC.	RT. 608 MONETA VA 24121	19.68
206	Inorganics, Microbial, RADs,	Underground Injection Well	SHENANDOAH AIRWAYS INC. MONETA FIRE DEPT.	RT. 4, BOX 50 MONETA VA 24121	19.68
207	Inorganics, Microbial, RADs,	Underground Injection Well	DALE BYRD	BOX 55 MONETA VA 24121	19.68
208	Inorganics, Microbial, RADs,	Underground Injection Well	ELK CITY AUTO SUPPLY, INC.	RT. 2, BOX 34 MONETA VA 24121	19.68
209	Inorganics, Microbial, RADs,	Underground Injection Well	WATERWHEEL MARINA, INC.	SMITH MOUNTAIN LAKE AIRPORT MONETA VA 24121	19.68
210	Inorganics, Microbial, RADs,	Underground Injection Well	DALE'S AUTO SERVICE HTF	P.O. BOX 455 MONETA VA 24121	19.68
211	Inorganics, Microbial, RADs,	Underground Injection Well	MONETA LAWN MOWER SERVICE	BOX 55 MONETA VA 24121	19.68
212	Inorganics, Microbial, RADs,	Underground Injection Well	MONETA BUILDING SUPPLY, INC.	RT. 2, BOX 13A-1 MONETA VA 24121	19.68
213	Inorganics, Microbial, RADs,	Underground Injection Well	Jims Country Store	RT. 4, BOX 326 MONETA VA 24121	19.68
214	Inorganics, Microbial, RADs,	Underground Injection Well	Mt. Zion United Methodist Church Parsonage	P.O. BOX 524 MONETA VA 24121	19.68
215	Inorganics, Microbial, RADs,	Underground Injection Well	Carls Place	P.O. BOX 618 MONETA, VA 24121	19.68
216	Inorganics, Microbial, RADs,	Underground Injection Well	Carl's Place	P.O. BOX 1 MONETA VA 24121	19.68
217	Inorganics, SOCs, VOCs	Closed Storage Tank Release	The Willard Companies	RT. 122 MONETA VA 24121	19.69
218	Inorganics, SOCs, VOCs	Closed Storage Tank Release	Hales Ford	7770 Stewartsville Rd Moneta VA 24121	19.72
219	Inorganics, SOCs, VOCs	Closed Storage Tank Release	Forrest Kasey Residence	686 Morgans Fork Rd Penhook VA 24137	19.74
220	Inorganics, SOCs, VOCs	Closed Storage Tank Release	The Willard Companies	15800 Old Franklin Turnpike Penhook VA 24137	19.74
221	Inorganics, SOCs, VOCs	Closed Storage Tank Release	Boat Ramp	15800 Old Franklin Turnpike Penhook VA 24137	19.74
222	Inorganics, SOCs, VOCs	Closed Storage Tank Release	Golf Course	SMITH MOUNTAIN LAKE - From Moneta, Rt122 S(1.5),LR1695(1.25),R Rt828(1.5)R Meadow Pt. Dr(.25)R OakHollowRd(.25	19.77
223	Inorganics, SOCs, VOCs	Closed Storage Tank Release	Golf Course	15917 Moneta Rd Moneta VA 24121	19.77
224	Inorganics, SOCs, VOCs	Closed Storage Tank Release	Overstreet Jeanette Residence	PO Box 540, Wirtz VA 24184	19.78
225	Inorganics, SOCs, VOCs	Closed Storage Tank Release	Penhook Minute Market	PO Box 540, Wirtz VA 24184	19.80
226	Inorganics, SOCs, VOCs	Closed Storage Tank Release	Penhook Minute Mart	2402 Shephards Store Rd Bedford VA 24523	19.83
227	Inorganics, SOCs, VOCs	Closed Storage Tank Release	Solid Waste Collection/Transfer Site	15550 Old Franklin Tpke Penhook VA 24151	19.86
228	Inorganics, Microbial, SOCs,	Solid Waste Collection/Transfer Site		15550 Old Franklin Turnpike, Penhook VA 24137	19.87

229	Site Specific	Point Discharge	STAUNTON RIVER HIGH SCHOOL	1095 GOLDEN EAGLE DR MONETA VA 241210000	19.91
230	Inorganics, SOCs, VOCs	Closed Storage Tank Release	Delagy Charles Property	3161 Ramsey Memorial Rd Penhook VA 24137	19.92
231	Inorganics, Microbial, RADs, VOCs	Underground Injection Well	COMPASS COVE DEVELOPMENT	STATE ROUTE 616 SCRUGGS VA 24151-	19.97
232	Inorganics, SOCs, VOCs	Marina	Waterwheel Marina	Smith Mountain Lake	19.97
233	Inorganics, SOCs, VOCs	Closed Storage Tank Release	STAUNTON RIVER HIGH SCHOOL	1095 Golden Eagle Dr Moneta VA 24121	19.97
234	Inorganics, SOCs, VOCs	Fuel Storage Systems	Staunton River High School	RR2, Moneta VA 24121	20.00
235	Inorganics, SOCs, VOCs	Golf Course	Waterfront Country Club	275 Anchor Drive Moneta VA 24121	20.00
236	Inorganics, Microbial, SOCs, VOCs	Solid Waste Collection/Transfer Site	Tim Dors	15182 Moneta Road, Moneta VA 24121	20.03
237	Inorganics, SOCs, VOCs	Marina	C B Rentals & Sales	Smith Mountain Lake	20.03
238	Inorganics, SOCs, VOCs	Closed Storage Tank Release	Smith Rental Property	1130 Graypointe Place Bedford VA 24523	20.04
239	Inorganics, Microbial, SOCs	Cemetery	not found	not found	20.05
240	Inorganics, SOCs, VOCs	Fuel Storage Systems	Staunton River High School	RR2, Moneta VA 24121	20.06
241	Inorganics, SOCs, VOCs	Closed Storage Tank Release	Sunset Cay Marina Drum	1336 Campers Paradise Trail Moneta VA 24121	20.09
242	Inorganics, SOCs, VOCs	Closed Storage Tank Release	The Mr. Lester Lehman Residence	2084 Shepherds Store Rd Bedford VA 24523	20.10
243	Inorganics, Microbial, SOCs	Wastewater Treatment Nondisch	Staunton River High School	RR2, Moneta VA 24121	20.10
244	Inorganics, SOCs, VOCs	Closed Storage Tank Release	WATERWORKS CONVENIENCE STORE	16463 Moneta Rd Moneta VA 24121	20.10
245	Inorganics, Microbial, SOCs	Solid Waste Collection/Transfer Site	Jerry Waters	16463 Moneta Road, Moneta VA 24121	20.11
246	Inorganics, Microbial, SOCs	Solid Waste Collection/Transfer Site	Patricia Bailey	Moneta Road, Moneta VA 24121	20.12
247	Inorganics, SOCs, VOCs	Industrial Site	Shell	Booker T Washington Hwy, Moneta VA 24121	20.12
248	Inorganics, SOCs, VOCs	Closed Storage Tank Release	THE COVE	Rt. 1 Moneta VA 24121	20.18
249	Inorganics, SOCs, VOCs	Closed Storage Tank Release	Bell Atlantic Switching office	ROUTE 13 Stone Mountain VA 24121	20.19
250	Inorganics, SOCs, VOCs	Closed Storage Tank Release	Ringley Bob and Lois Residence	3965 Dickerson Mill Rd Bedford VA 24523	20.21
251	Inorganics, Microbial, RADs, VOCs	Underground Injection Well	GROSS POINT WATER TREATMENT SYSTEM	SMITH MOUNTAIN LAKE BEDFORD VA 24523-	20.21
252	Inorganics, SOCs, VOCs	Closed Storage Tank Release	CAMPERS PARADISE	1336 Campers Paradise Trl Moneta VA 24121	20.27
253	Inorganics, SOCs, VOCs	Closed Storage Tank Release	ZINN WELL	Angel Wing Place Moneta VA 24121	20.29
254	Inorganics, SOCs, VOCs	Marina	Webster Marine Center, Inc.	Smith Mountain Lake	20.29
255	Inorganics, SOCs, VOCs	Open Storage Tank Release	Jessica Stovall Property	18939 Snow Creek Rd Penhook VA 24137	20.34
256	Inorganics, SOCs, VOCs	Boat Ramp	Scruggs #8	SMITH MOUNTAIN LAKE - From Moneta southwest on Rt 122 (7); L on Rt 616 (5.7); R on Rt 601 (2)	20.34
257	Inorganics, SOCs, VOCs	Closed Storage Tank Release	Mathews Carolyn Residence	1087 Wright Pl Bedford VA 24523	20.39
258	Inorganics, SOCs, VOCs	Marina	Bridgewater Plaza Marina	Smith Mountain Lake	20.39
259	Inorganics, SOCs, VOCs	Fuel Storage Systems	John Jr & Tempriil W Janney	5235 Rosecliff Rd, Roanoke VA 24018	20.40
260	Inorganics, Microbial, SOCs	Cemetery	not found	not found	20.41

261	Inorganics, SOCs, VOCs	Closed Storage Tank Release	Witt Neal Residence	1506 Fairfield Rd Bedford VA 24523	20.43
262	Inorganics, SOCs, VOCs	Closed Storage Tank Release	Shelby Maas Property	1429 Merriman Way Rd Moneta VA 24121	20.43
263	Inorganics, SOCs, VOCs	Industrial Site	Ronald L Willard	PO Box 540, Wirtz VA 24184	20.47
264	Inorganics, SOCs, VOCs	Marina	Parrot Cove Marina	Smith Mountain Lake	20.50
265	Inorganics, SOCs, VOCs	Closed Storage Tank Release	BRIDGEWATER PLAZA	16410 Booker T Washington Hwy Moneta VA 24121	20.55
266	Inorganics, SOCs, VOCs	Underground Storage Tanks	Waters Edge Inc	Rt 4 Box 132, Moneta VA 24121	20.57
267	Inorganics, SOCs, VOCs	Closed Storage Tank Release	Massie Lanita Residence	3493 Hales Ford Rd Moneta VA 24121	20.68
268	Inorganics, SOCs, VOCs	Boat Ramp	Lake Burton	LAKE BURTON - From Callands, Rt 57 E(.3);LonRt 969 (3); R on Rt 626 (1.3);RonRt 649(.6);RonRt. 800(2.3)	20.73
269	Inorganics, SOCs, VOCs	Marina	Bayside Marina	Smith Mountain Lake	20.89
270	Inorganics, SOCs, VOCs	Closed Storage Tank Release	Dudley Jerry Residence	3330 Scruggs Rd Moneta VA 24121	20.90
271	Site Specific	Industrial Site	Echoes of Time Ltd	Booker T Washington Hwy, Moneta VA 24121	20.98
272	Inorganics, SOCs, VOCs	Closed Storage Tank Release	Velda N Reynolds Property	13825 Old Franklin Turnpike Penhook VA 24137	21.11
273	Inorganics, Microbial, RADs,	Underground Injection Well	BILL'S BOAT SHOP	16525 BOOKER T. WASHINGTON HIGHWAY MONETA VA 24121	21.26
274	Inorganics, SOCs, VOCs	Closed Storage Tank Release	Boardview Estates Property	45 Desker Rd Wirtz VA 24184	21.64
275	Inorganics, SOCs, VOCs	Closed Storage Tank Release	BILL WARD	Wirtz VA 24184	21.66
276	Inorganics, Microbial, RADs,	Underground Injection Well	ALTAVISTA VINEYARDS, LTD	173 LONG ISLAND DRIVE MONETA VA 00000	21.96
277	Inorganics, Microbial, SOCs	Cemetery	Billy Edward Johnson	1142 McGhee Rd, Bedford VA 24523	21.96
278	Inorganics, SOCs, VOCs	Closed Storage Tank Release	HANCOCK FARM	Roanoke VA 24014	22.01
279	Inorganics, SOCs, VOCs	Industrial Site	Diamond Hill LLC	1017 Diamond Hill Rd, Moneta VA 24121	22.03
280	Inorganics, SOCs, VOCs	Closed Storage Tank Release	Lawson Residence 639 Mallard Point Rd	639 Mallard Point Rd Wirtz VA 24184	22.07
281	Inorganics, SOCs, VOCs	Industrial Site	122 Body and Paint	Booker T Washington Hwy, Moneta VA 24121	22.11
282	Inorganics, SOCs, VOCs	Closed Storage Tank Release	Clayton Hurt Property	3688 Horseshoe Ben Rd Goodview VA 24095	22.12
283	Inorganics, SOCs, VOCs	Closed Storage Tank Release	Joan Crouch Property	2467 Horseshoe Bend Rd Moneta VA 24121	22.25
284	Inorganics, SOCs, VOCs	Industrial Site	Conrad Brothers Marine	13660 Booker T Washington Hwy, Moneta VA 24121	22.34
285	Inorganics, SOCs, VOCs	Closed Storage Tank Release	Pagans Grocery and Garage	1778 Scruggs Rd Wirtz VA 24184	22.34
286	Inorganics, SOCs, VOCs	Closed Storage Tank Release	William Johnson Residence	3406 Goodview Town Rd Moneta VA 24121	22.49
287	Inorganics, Microbial, SOCs,	Wastewater Treatment Nondischar	Lake Area Development, Inc	2603 Edgewood Ave, Burlington NC 27215	22.50
288	Inorganics, SOCs, VOCs	Closed Storage Tank Release	INDIAN POINT MARINA	2031 Morewood Rd Hardy VA 24101	22.53
289	Inorganics, SOCs, VOCs	Marina	Indian Pointe Marina	Smith Mountain Lake	22.53
290	Inorganics, Microbial, SOCs,	Solid Waste Collection/Transfer Sit	Virginia L Ratliff	121 Dogwood Lane, Moneta VA 24121	22.54
291	Inorganics, SOCs, VOCs	Closed Storage Tank Release	Hudson Myrtle Residence	11935 Old Franklin Trpke Union Hall VA 24176	22.60

292	Inorganics, Microbial, RADs,	Underground Injection Well	ROCKET LUBE	RT. 1, BOX 27 UNION HALL VA 24176	22.60
293	Inorganics, SOCs, VOCs	Closed Storage Tank Release	Perdue Giles Russell Residence	26 Novelty Rd Union Hall VA 24176	22.63
294	Inorganics, Microbial, SOCs,	Storm Sewer Discharges and Storm	Lake Area Development, Inc	2603 Edgewood Ave, Burlington NC 27215	22.65
295	Inorganics, Microbial, SOCs,	Solid Waste Collection/Transfer Sit	Joe Altadonna	11970 Old Franklin Turnpike, Union Hall, VA 24176	22.67
296	Inorganics, Microbial, SOCs,	Solid Waste Collection/Transfer Sit	Southlake Plaza	Old Franklin Turnpike, Union Hall 24176	22.68
297	Inorganics, Microbial, SOCs	Cemetery	not found	not found	22.69
298	Inorganics, Microbial, SOCs,	Solid Waste Collection/Transfer Sit	Deel Construction Inc	720 Boardwalk Drive, Moneta VA 24121	22.70
299	Inorganics, SOCs, VOCs	Closed Storage Tank Release	Bernice Zeigler Residence	137 Kemp Ford Rd Union Hall VA 24176	22.71
300	Inorganics, Microbial, RADs,	Underground Injection Well	LANDS END COMMUNITY	ROUTE 633 UNION HALL VA 24176-	22.71
301	Inorganics, SOCs, VOCs	Industrial Site	Guiseppe & Marie Altadonna	76 Lookout Point Dr, Moneta VA 24121	22.74
302	Inorganics, Microbial, SOCs,	Solid Waste Collection/Transfer Sit	Lake Auto Repair	210 Scruggs Road, Moneta VA 24121	22.74
303	Inorganics, Microbial, SOCs,	Solid Waste Collection/Transfer Sit	Dollar General	90 Scruggs Road, Moneta VA 24121	22.74
304	Inorganics, Microbial, RADs,	Underground Injection Well	THE RETREAT COMMUNITY WATER SYSTEM	OLD FRANKLIN TURNPIKE UNION HALL VA 00000-	22.74
305	Inorganics, Microbial, SOCs,	Solid Waste Collection/Transfer Sit	Whistle Stop Store	11729 Old Franklin Turnpike, Union Hall 24176	22.75
306	Inorganics, SOCs, VOCs	Above ground storage tank (> 660	Dudley Mart	6674 Burnt Chimney Road, Wirtz VA 24184	22.75
307	Inorganics, SOCs, VOCs	Closed Storage Tank Release	G&N MARKET	11729 Old Franklin Turnpike Union Hall VA 24176	22.75
308	Inorganics, SOCs, VOCs	Industrial Site	Guiseppe & Maria Altadonna	76 Lookout Point Dr, Moneta VA 24121	22.75
309	Inorganics, Microbial, SOCs,	Solid Waste Collection/Transfer Sit	Lake Plaza	Scruggs Road, Moneta VA 24121	22.76
310	Inorganics, SOCs, VOCs	Closed Storage Tank Release	Duck In #1	13246 Booker T Washington Hwy Hardy VA 24101	22.76
311	Inorganics, Microbial, SOCs,	Solid Waste Collection/Transfer Sit	Lakewood Professional Center	Scruggs Road, Moneta VA 24121	22.79
312	Inorganics, Microbial, SOCs,	Solid Waste Collection/Transfer Sit	Dudley Mart	6674 Burnt Chimney Road, Wirtz VA 24184	22.79
313	Inorganics, SOCs, VOCs	Closed Storage Tank Release	DUDLEY MART & RESTAURANT	6674 Burnt Chimney Rd Wirtz VA 24128	22.83
314	Inorganics, Microbial, SOCs,	Solid Waste Collection/Transfer Sit	Dallas McNab	520 Scruggs Road, Moneta VA 24121	22.88
315	Inorganics, Microbial, SOCs,	Solid Waste Collection/Transfer Sit	Westlake Dental Office	Westwind Road, Moneta VA 24121	22.89
316	Inorganics, Microbial, SOCs,	Solid Waste Collection/Transfer Sit	Smith Mountain Lake Family Practice	Westwind Road, Moneta VA 24121	22.89
317	Inorganics, SOCs, VOCs	Closed Storage Tank Release	Turpin William Residence	1269 Von Roy Rd Bedford VA 24523	22.90
318	Inorganics, Microbial, RADs,	Underground Injection Well	WESTLAKE COUNTRY CLUB	360 CHESTNUT CREEK DRIVE HARDY VA 24101-	22.97
319	Inorganics, Microbial, RADs,	Underground Injection Well	HOMETOWN MOTOR COMPANY	2954 W. LYNCHBURG-SALEM TPK BEDFORD VA 24523	23.01
320	Inorganics, Microbial, SOCs,	Solid Waste Collection/Transfer Sit	Bedford Moose Lodge 1897	2986 W Lynchburg Salem Tpk, VA 24523	23.03
321	Site Specific	RCRA	CVS #4175	12935 BOOKER T. WASHINGTON HIGHWAY HARDY VA 24101-3955	23.05
322	Site Specific	Industrial Site	CVS #4175	12935 BOOKER T. WASHINGTON HIGHWAY HARDY VA 24101-3955	23.05

323	Inorganics, SOCs, VOCs	Marina	Wachovia	Columbia SC 29210	23.07
324	Inorganics, SOCs, VOCs	Golf Course	Sycamore Ridge Golf Course	Route 2, Box 288 Goodview VA 24095	23.09
325	Inorganics, SOCs, VOCs	Industrial Site	Citgo	Booker T Washington Hwy, Moneta VA 24121	23.10
326	Inorganics, SOCs, VOCs	Closed Storage Tank Release	Laprade Junior Residence	11540 Dickerson Mill Rd Moneta VA 24121	23.10
327	Inorganics, SOCs, VOCs	Closed Storage Tank Release	Wilson Custer Property	2255 Magnolia Dr Bedford VA 24523	23.12
328	Inorganics, SOCs, VOCs	Closed Storage Tank Release	Rental Property VWCC	733 Craffs Ford Rd Wirtz VA 24184	23.17
329	Inorganics, SOCs, VOCs	Golf Course	Westlake Golf and Country Club	360 Chestnut Creek Drive Hardy VA 24101	23.20
330	Inorganics, Microbial, SOCs	Cemetery	not found	not found	23.24
331	Inorganics, Microbial, SOCs	Cemetery	not found	not found	23.27
332	Inorganics, SOCs, VOCs	Closed Storage Tank Release	WESTLAKE COUNTRY CLUB	360 CHESTNUT CREEK DR HARDY VA 24101	23.30
333	Inorganics, SOCs, VOCs	Closed Storage Tank Release	Hedrick Jimmy Residence	3341 West Lynchburg Salem Trpk Bedford VA 24523	23.41
334	Inorganics, Microbial, SOCs	Solid Waste Collection/Transfer Site	Cam Akmel	2528 Sago Road, Callands VA 24530	23.70
335	Inorganics, SOCs, VOCs	Fuel Storage Systems	US Department of Interior, National Park Service	12130 Booker T Washington Hwy, Hardy VA 24101	23.74
336	Inorganics, SOCs, VOCs	Closed Storage Tank Release	BOOKER T WASHINGTON MONUMENT	12130 Booker T Washington Hwy Hardy VA 24101	23.76
337	Inorganics, Microbial, SOCs	Cemetery	US Department of Interior, National Park Service	12130 Booker T Washington Hwy, Hardy VA 24101	23.76
338	Inorganics, Microbial, SOCs	Wastewater Treatment Nondischarge	US Department of Interior, National Park Service	12130 Booker T Washington Hwy, Hardy VA 24101	23.76
339	Inorganics, Microbial, SOCs	Open Dump	US Department of Interior, National Park Service	12130 Booker T Washington Hwy, Hardy VA 24101	23.82
340	Inorganics, SOCs, VOCs	Fuel Storage Systems	US Department of Interior, National Park Service	12130 Booker T Washington Hwy, Hardy VA 24101	23.83
341	Inorganics, SOCs, VOCs	Fuel Storage Systems	US Department of Interior, National Park Service	12130 Booker T Washington Hwy, Hardy VA 24101	23.84
342	Site Specific	Point Discharge	THAXTON ELEMENTARY SCHOOL	1245 THAXTON SCHOOL RD THAXTON VA 24174	23.93
343	Inorganics, SOCs, VOCs	Fuel Storage Systems	Thaxton Elementary School	Thaxton VA 24174	23.94
344	Inorganics, Microbial, SOCs	Wastewater Treatment Nondischarge	Thaxton Elementary School	Thaxton VA 24174	23.97
345	Inorganics, Microbial, SOCs	Wastewater Treatment Nondischarge	Virginia Tech University	Blacksburg VA 24060	23.99
346	Site Specific	Industrial Site	JACKS MOUNTAIN QUARRY PORT PLANT	1535 JACKS CREEK ROAD UNION HALL VA 24176	24.03
347	Site Specific	RCRA	GULF OIL CO U S	US HWY 460 W MONTVALE VA 24122	24.04
348	Site Specific	RCRA	CHESAPEAKE & POTOMAC TELEPHONE CO	US HIGHWAY 460 MONTVALE VA 24122	24.04
349	Site Specific	RCRA	PHILLIPS PETROLEUM CO	HWY 460 MONTVALE VA 24122	24.04
350	Site Specific	RCRA	BOOTH'S REPAIR	2500 LOST MOUNTAIN ROAD WIRTZ VA 24184	24.08
351	Inorganics, SOCs, VOCs	Closed Storage Tank Release	Angel Johnny Residence	976 Potters Creek Rd Penhook VA 24137	24.09

352	Inorganics, SOCs, VOCs	Closed Storage Tank Release	Anderson William Residence	4437 W Lynchburg - Salem Tpke Thaxton VA 24174	24.13
353	Inorganics, SOCs, VOCs	Closed Storage Tank Release	Wetmiller Joseph Property	1125 Long Horne Rd Union Hall VA 24176	24.14
354	Site Specific	RCRA	REVLIS RECOVERY CO INC	1087 UNION CHURCH ROAD THAXTON VA 24174	24.26
355	Inorganics, SOCs, VOCs	Closed Storage Tank Release	Thaxton Main Post Office	1162 Penicks Mill Rd Thaxton VA 24174	24.27
356	Inorganics, SOCs, VOCs	Closed Storage Tank Release	Former D & M Grocery	Intersection of Rtes 653 and 877 Goodview VA	24.30
357	Inorganics, SOCs, VOCs	Closed Storage Tank Release	SAUNDERS GROC /	1039 Sandy Level Rd Goodview VA 24095	24.32
358	Inorganics, Microbial, RADs,	Underground Injection Well	HUDDLESTON GROC	ROUTE 2, BOX 89 PENHOOK VA 24137	24.32
359	Inorganics, SOCs, VOCs	Closed Storage Tank Release	CAMPBELL CAR WASH	1039 Sandy Level Rd Goodview VA 24095	24.33
360	Inorganics, SOCs, VOCs	Closed Storage Tank Release	Huddleston Grocery	1039 Sandy Level Rd Goodview VA 24095	24.33
361	Inorganics, SOCs, VOCs	Fuel Storage Systems	Huddleston, T	Route 1, Box 101, Goodview VA 24095	24.33
362	Inorganics, SOCs, VOCs	Fuel Storage Systems	Bonds, J	9625 Stewartsville Road, Moneta VA 24121	24.40
363	Inorganics, SOCs, VOCs	Fuel Storage Systems	Bonds, B	9650 Stewartsville Road, Moneta VA 24121	24.42
364	Inorganics, Microbial, RADs,	Underground Injection Well	BOOTH'S GENERAL REPAIR	2500 LOST MOUNTAIN ROAD WIRTZ VA 24184	24.42
365	Inorganics, SOCs, VOCs	Fuel Storage Systems	Keith, C	9649 Stewartsville Road, Moneta VA 24121	24.43
366	Inorganics, SOCs, VOCs	Closed Storage Tank Release	N&W THAXTON TRANSFER SIDING	West Rt 684 Thaxton VA 24174	24.44
367	Inorganics, SOCs, VOCs	Fuel Storage Systems	Bonds, R	9650 Stewartsville Road, Moneta VA 24121	24.45
368	Inorganics, SOCs, VOCs	Closed Storage Tank Release	Thaxton Market	1010 Little Apple Dr Thaxton VA 24174	24.46
369	Inorganics, SOCs, VOCs	Closed Storage Tank Release	Thaxton Market	1010 Little Apple Dr Thaxton VA 24174	24.46
370	Inorganics, Microbial, SOCs,	Solid Waste Collection/Transfer Sif	Franklin County	Rocky Mount VA 24151	24.71
371	Inorganics, SOCs, VOCs	Closed Storage Tank Release	David Ashman Rsidence	1121 Johnson School Rd Thaxton VA 24174	24.73
372	Inorganics, SOCs, VOCs	Closed Storage Tank Release	Mike Amos Residence	179 Bethel Ln Union Hall VA 24176	24.75
373	Inorganics, SOCs, VOCs	Closed Storage Tank Release	Ponderosa Campground	Ponderosa Dr Burnt Chimney VA	24.82
374	Inorganics, SOCs, VOCs	Fuel Storage Systems	Franklin Co Public Schools	102 Bernard Rd, Rocky Mount VA 24151	24.84
375	Inorganics, SOCs, VOCs	Closed Storage Tank Release	DUDLEY ELEM SCHOOL	7250 Brooks Mill Rd Wirtz VA 24184	24.86
376	Inorganics, Microbial, SOCs,	Solid Waste Collection/Transfer Sif	Connie V Furgeson	10190 Stewartsville Road, Goodview VA 24095	24.94
377	Inorganics, Microbial, RADs,	Underground Injection Well	ALARS, INC.	11240 STEWARTSVILLE ROAD VINTON VA 24179	25.03
378	Inorganics, SOCs, VOCs	Closed Storage Tank Release	Harold Campbell Residence	280 Smith Rd Glade Hill VA 24092	25.15
379	Inorganics, Microbial, RADs,	Underground Injection Well	BURNT CHIMNEY AUTOMOTIVE	RT. 1, BOX 3 WIRTZ VA 24184	25.21
380	Inorganics, Microbial, RADs,	Underground Injection Well	BOWMAN'S WELDING	STATE ROUTE 697 WIRTZ VA 24184	25.21
381	Inorganics, Microbial, RADs,	Underground Injection Well	E-Z-N FOOD MART	RT. 122 & RT. 116 WIRTZ VA 24184	25.21
382	Inorganics, Microbial, RADs,	Underground Injection Well	TOP GUN KAWASAKI	RT. 122 S., BOX 429 WIRTZ VA 24184	25.21

383	Inorganics, SOCs, VOCs	Closed Storage Tank Release	Beaver Dam Baptist Church	10665 Stewartville Rd Vinton VA 24179	25.49
384	Site Specific	RCRA	LAKESIDE TIRE	10700 BOOKER T. WASHINGTON HWY WIRTZ VA 24184	25.50
385	Inorganics, SOCs, VOCs	Open Storage Tank Release	SPRINT BURNT CHIMNEY CENTRAL OFFICE	Rte 634 Burnt Chimney VA 24184	25.54
386	Inorganics, SOCs, VOCs	Closed Storage Tank Release	Shelton Eddy Property	8355 Old Franklin Tpke Glade Hill VA 24092	25.72
387	Inorganics, SOCs, VOCs	Closed Storage Tank Release	Brooks William Residence	246 Ocala Rd Glade Hill VA 24092	25.74
388	Inorganics, SOCs, VOCs	Closed Storage Tank Release	Campbells Grocery	Rt 2 Box 89 Penhook VA 24137	25.86
389	Inorganics, SOCs, VOCs	Closed Storage Tank Release	GLADE HILL ELEM SCHOOL	8081 Old Franklin Tpke Gladehill VA 24092	26.04
390	Inorganics, SOCs, VOCs	Closed Storage Tank Release	GLADE HILL ELEM SCHOOL	8081 Old Franklin Tpke Gladehill VA 24092	26.05
391	Inorganics, SOCs, VOCs	Fuel Storage Systems	Glade Hill Elementary School	8081 Old Franklin Tnpk, Glade Hill VA 24092	26.07
392	Inorganics, Microbial, SOCs	Cemetery	not found	not found	26.18
393	Site Specific	RCRA	REM SPECIALTIES, LLC	7161 W LYNCHBURG SALEM TURNPIKE THAXTON VA 24174	26.28
394	Inorganics, SOCs, VOCs	Closed Storage Tank Release	Cassell Drucelle Residence	697 Old Carriage Rd Glade Hill VA 24092	26.41
395	Site Specific	Point Discharge	JERRY JAMIESON CAFO (D/B/A BURNT CHIMNEY DAIRY)	9600 BOOKER T. WASHINGTON HIGHWAY WIRTZ VA 24184	26.57
396	Inorganics, SOCs, VOCs	Closed Storage Tank Release	IRVING AREA SHOP	1108 Nester Rd Thaxton VA 24174	26.67
397	Inorganics, SOCs, VOCs	Open Storage Tank Release	IRVING AREA SHOP	1108 Nester Rd Thaxton VA 24174	26.68
398	Inorganics, SOCs, VOCs	Closed Storage Tank Release	OLD GRANT'S STORE	RT 460 & 690 THAXTON VA 24174	26.71
399	Inorganics, SOCs, VOCs	Closed Storage Tank Release	Chase Mildred Residence	7340 Old Franklin Tpke Glade Hill VA 24092	26.78
400	Inorganics, SOCs, VOCs	Closed Storage Tank Release	Glade Hill Minute Market	7350 Old Franklin Tpke Gladehill VA 24092	26.79
401	Inorganics, Microbial, RADs,	Underground Injection Well	LLOYD HODGES' GARAGE	RT. 1, BOX 333 GLADE HILL VA 24092	26.80
402	Inorganics, Microbial, RADs,	Underground Injection Well	MONTGOMERY'S BODY SHOP CENTRAL BOAT & TRAILER SALES	RT. 1, BOX 333 GLADE HILL VA 24092	26.80
403	Inorganics, Microbial, RADs,	Underground Injection Well	Sara Weterings Residence	RT. 2, BOX 70 B GLADE HILL VA 24092	26.80
404	Inorganics, SOCs, VOCs	Closed Storage Tank Release	IMPERIAL TRANSPORT CO.	9025 Truevine Rd Glade Hill VA 24092	26.81
405	Inorganics, Microbial, RADs,	Underground Injection Well	Daniel Crandall & Assoc	P.O. BOX 185 THAXTON VA 24174	26.85
406	Inorganics, Microbial, SOCs,	Wastewater Treatment Nondischar	THE MEADOWS COMPLEX WATER SYSTEM	811 13th St SW, Roanoke VA 24016	26.90
407	Inorganics, Microbial, RADs,	Underground Injection Well	GLADEHILL APTS	US ROUTE 40 EAST ROCKY MOUNT VA	26.93
408	Inorganics, SOCs, VOCs	Closed Storage Tank Release	GLADEHILL HQ	Route 1 Box 347 Gladehill VA 24092	26.97
409	Inorganics, SOCs, VOCs	Closed Storage Tank Release	American Electric Power	5483 Colonial Tpke Gladehill VA 24092	26.99
410	Inorganics, SOCs, VOCs	Industrial Site	not found	PO Box 24404, Canton OH 44701-4404	27.00
411	Inorganics, Microbial, SOCs	Cemetery	Stewart Judie Residence	not found	27.05
412	Inorganics, SOCs, VOCs	Closed Storage Tank Release	Dudley Agatha Residence	1453 Jordantown Rd Thaxton VA 24174	27.08
413	Inorganics, SOCs, VOCs	Closed Storage Tank Release		1084 Three Oaks Rd Wirtz VA 24184	27.11

414	Inorganics, SOCs, VOCs	Closed Storage Tank Release	Bowles Jane Lee Residence	5746 Old Franklin Tpke Glade Hill VA 24092	27.24
415	VOCs	Tire Pile	Liyod Hodges Garage	Route 1, Box 341 Glade Hill VA 24092	27.27
416	Inorganics, Microbial, SOCs,	Solid Waste Collection/Transfer Site	Richard Moorman	3659 Spradlin Rd, Goodview VA 24095	27.34
417	Inorganics, SOCs, VOCs	Closed Storage Tank Release	Shady Grove Baptist Church	1861 Jordantown Rd Thaxton VA 24174	27.37
418	Inorganics, SOCs, VOCs	Open Storage Tank Release	Alice Betty Residence	1084 Burnt Chimney Rd Wirtz VA 24184	27.47
419	Inorganics, SOCs, VOCs	Closed Storage Tank Release	Callands Gas & Grill	15488 Callands Rd Callands VA 24530	27.54
420	Site Specific	RCRA	HC SHIVELY JR EXCAVATING	705 KINGSTON RD WIRTZ VA 24184	27.59
421	Inorganics, Microbial, RADs,	Underground Injection Well	SAFETY-KLEEN CORP.	RT. 24 EAST VINTON VA 24179	27.71
422	Inorganics, Microbial, RADs,	Underground Injection Well	JACK QUESENBERRY WRECKER SVC.	ROUTE 2, BOX 231 VINTON VA 24179	27.71
423	Inorganics, Microbial, RADs,	Underground Injection Well	CATRON PUMP SALES & SERVICE	113 APRIL LANE VINTON VA 24179	27.71
424	Inorganics, Microbial, RADs,	Underground Injection Well	COE BROS. GARAGE & AUTO PARTS	RT. 3, BOX 316 A VINTON VA 24179	27.71
425	Inorganics, Microbial, RADs,	Underground Injection Well	JASON ENTERPRISES	P.O. BOX 116 VINTON VA 24179	27.71
426	Inorganics, Microbial, RADs,	Underground Injection Well	E-Z MOUNT BRACKET COMPANY, INC.	P.O. BOX 559 VINTON VA 24179	27.71
427	Inorganics, Microbial, SOCs	Cemetery	not found	not found	27.71
428	Inorganics, SOCs, VOCs	Closed Storage Tank Release	Montvale Tanker Release	US 460 East Bound and Wilkerson Mill Rd Montvale VA 24122	27.88
429	Inorganics, Microbial, RADs,	Underground Injection Well	D & T USED TIRES & AUTO REPAIRS	RT. 40 E REDWOOD VA 24146	27.88
430	Inorganics, SOCs, VOCs	Closed Storage Tank Release	The Gary Spencer Property	426 Burwell Rd Rocky Mount VA 24151	28.01
431	Inorganics, SOCs, VOCs	Closed Storage Tank Release	Tractor Trailer Tanker Accident and Release	US 460 Eastbound Montvale VA	28.12
432	Inorganics, SOCs, VOCs	Closed Storage Tank Release	Standley Nadine Residence	4611 Old Franklin Tpke Glade Hill VA 24092	28.12
433	Inorganics, SOCs, VOCs	Industrial Site	Kwick Kitchen	4367 Old Franklin Turnpike, Glade Hill VA	28.26
434	Inorganics, SOCs, VOCs	Closed Storage Tank Release	English Julie Residence	663 Shady Acres Dr Hardy VA 24101	28.30
435	Inorganics, Microbial, SOCs,	Solid Waste Collection/Transfer Site	Burnt Chimney Plaza	Highway 122, Rocky Mount VA 24184	28.35
436	Inorganics, Microbial, SOCs,	Solid Waste Collection/Transfer Site	Bay Rock Marina	8300 Hardy Road, Hardy VA 24101	28.35
437	Inorganics, SOCs, VOCs	Closed Storage Tank Release	Eagle Food Mart #1	7645 Hardy Rd Hardy VA 24101	28.36
438	Inorganics, SOCs, VOCs	Closed Storage Tank Release	Eagle Food Mart 1	7645 Hardy Rd Hardy VA 24101	28.36
439	Inorganics, Microbial, SOCs,	Solid Waste Collection/Transfer Site	Bay Rock Marina	8300 Hardy Road, Hardy VA 24101	28.38
440	Inorganics, SOCs, VOCs	Marina	Bay Roc Marina	Smith Mountain Lake	28.39
441	Inorganics, Microbial, SOCs,	Solid Waste Collection/Transfer Site	Buzz In Market	Route 122, Rocky Mount VA 24184	28.39
442	Inorganics, SOCs, VOCs	Industrial Site	Marlyn J & Connie K Bowman	PO Box 189, Wirtz VA 24184	28.39
443	Inorganics, Microbial, SOCs,	Solid Waste Collection/Transfer Site	Bay Rock Marina	8300 Hardy Road, Hardy VA 24101	28.39
444	Inorganics, SOCs, VOCs	Closed Storage Tank Release	Marker Marine/Bay Roc Yacht Club	8360 Hardy Rd Hardy VA 24101	28.41
445	Inorganics, SOCs, VOCs	Industrial Site	Burnt Chimney Inc	1338 Three Oaks Rd, Wirtz VA 24184	28.42
446	Inorganics, Microbial, SOCs,	Solid Waste Collection/Transfer Site	Franklin County	Rocky Mount VA 24151	28.42
447	Inorganics, Microbial, RADs,	Underground Injection Well	BURNT CHIMNEY BUSINESS CENTER WATER TREAT SYS	STATE ROUTE 122 AND 116 BURNT CHIMNEY VA 00000	28.43

448	Inorganics, SOCs, VOCs	Fuel Storage Systems	Franklin Co Public Schools	102 Bernard Rd, Rocky Mount VA 24151	28.43
449	Inorganics, Microbial, SOCs,	Solid Waste Collection/Transfer Site	Tommy Musgrove	Route 122, Rocky Mount VA 24184	28.43
450	Inorganics, SOCs, VOCs	Closed Storage Tank Release	BURNT CHIMNEY ELEM SCHOOL	80 Burnt Chimney Rd Wirtz VA 24184	28.45
451	Inorganics, SOCs, VOCs	Closed Storage Tank Release	Bill's One Stop	8380 Snow Creek Rd Penhook VA 24137	28.48
452	Inorganics, Microbial, SOCs,	Solid Waste Collection/Transfer Site	Charles C & Bobbi B Lavender	7071 Highfield Farms Trail, Roanoke VA	28.48
453	Inorganics, Microbial, SOCs,	Solid Waste Collection/Transfer Site	Anthony Vieira	Highway 122, Rocky Mount VA 24184	28.48
454	Inorganics, Microbial, SOCs,	Solid Waste Collection/Transfer Site	Turn Key Homes	Highway 122, Rocky Mount VA 24184	28.48
455	Inorganics, SOCs, VOCs	Closed Storage Tank Release	BURNT CHIMNEY HQ	200 Jubal Early Hwy Wirtz VA 24184	28.53
456	Inorganics, SOCs, VOCs	Closed Storage Tank Release	BURNT CHIMNEY HQ	200 Jubal Early Hwy Wirtz VA 24184	28.53
457	Inorganics, SOCs, VOCs	Fuel Storage Systems	Franklin Co Public Schools	102 Bernard Rd, Rocky Mount VA 24151	28.60
458	Inorganics, SOCs, VOCs	Closed Storage Tank Release	Dillon Ewell Residence	6780 Booker T Washington Hwy Wirtz VA 24184	28.61
459	Inorganics, SOCs, VOCs	Boat Ramp	Hardy Ford	SMITH MOUNTAIN LAKE - From Stewertsville, Rt 24 West (2.4); L on Rt 635 (1.5); L on Rt 634(3.7)	28.65
460	Inorganics, SOCs, VOCs	Closed Storage Tank Release	Akers Jack Residence	6600 Booker T Washington Hwy Wirtz VA 24184	28.69
461	Inorganics, SOCs, VOCs	Closed Storage Tank Release	PROPOSED MONTVALE INDUSTRIAL PARK	Montvale VA	28.86
462	Inorganics, SOCs, VOCs	Closed Storage Tank Release	Redwood Fuel Oil and Propane	3480 Old Franklin Tpke Redwood VA 24146	28.99
463	Inorganics, SOCs, VOCs	Closed Storage Tank Release	Markham Adam Residence	1197 Blankenship Rd Goodview VA 24095	29.00
464	Inorganics, Microbial, RADs,	Underground Injection Well	BECKNER IMPORT SERVICE	715 JUBAL EARLY HIGHWAY WIRTZ VA 24184	29.03
465	Site Specific	Point Discharge	MONTVALE WASTEWATER TREATMENT PLANT	185 LITTLE PATRIOT DR BEDFORD VA 24122	29.04
466	Inorganics, SOCs, VOCs	Open Storage Tank Release	BURNT CHIMNEY MARKET	773 Jubal Early Hwy Wirtz VA 24184	29.07
467	Inorganics, Microbial, SOCs,	Solid Waste Collection/Transfer Site	Redwood Merchandise Mart	Franklin Turnpike, Redwood VA	29.08
468	Inorganics, SOCs, VOCs	Closed Storage Tank Release	NICHOLS STORE	3421 Old Franklin Pike Rocky Mount VA 24151	29.09
469	Inorganics, Microbial, SOCs,	Solid Waste Collection/Transfer Site	Redwood Express Mart	Franklin Turnpike, Redwood VA	29.13
470	Inorganics, Microbial, SOCs,	Solid Waste Collection/Transfer Site	Redwood Express Mart	Franklin Turnpike, Redwood VA	29.14
471	Inorganics, SOCs, VOCs	Closed Storage Tank Release	Stewartsville Elem School	1138 Wildcat Rd Goodview VA 24095	29.17
472	Inorganics, SOCs, VOCs	Closed Storage Tank Release	Stewartsville Elementary School	1138 Wildcat Rd Goodview VA 24095	29.18
473	Site Specific	Point Discharge	BEDFORD COUNTY - STEWARTSVILLE ELEMENTARY SCHOOL	1138 WILDCAT RD GOODVIEW VA 240950000	29.23
474	Inorganics, Microbial, RADs,	Underground Injection Well	STEWARTSVILLE GARAGE	RT. 24 EAST GOODVIEW VA 24095	29.25
475	Inorganics, SOCs, VOCs	Closed Storage Tank Release	Dorra Amil Property	1013 Goodview Rd Stewartsville VA 24095	29.29
476	Inorganics, SOCs, VOCs	Closed Storage Tank Release	HOP-IN #9	7865 Jordantown Rd Stewartsville VA 24179	29.33
477	Inorganics, SOCs, VOCs	Closed Storage Tank Release	Redwood United Methodist Church	3001 Old Franklin Tpk Rocky Mount VA 24151	29.41

478	Inorganics, SOCs, VOCs	Closed Storage Tank Release	Hodges Mazar Residence	1695 Ball Park Rd Rocky Mount VA 24151	29.64
479	Inorganics, SOCs, VOCs	Closed Storage Tank Release	Richards Grocery	2595 Hardy Road Hardy VA 24101	29.70
480	Inorganics, Microbial, RADs,	Underground Injection Well	J & R GARAGE	3145 OLD FRANKLIN TURNPIKE ROCKY MOUNT VA 24157-	29.76
481	Inorganics, SOCs, VOCs	Closed Storage Tank Release	Snow Creek Rescue Squad	7049 Snow Creek Rd Snow Creek VA 24137	29.91
482	Inorganics, Microbial, SOCs	Cemetery	not found	Montvale VA 24122	29.99
483	Inorganics, Microbial, SOCs,	Solid Waste Collection/Transfer Site	Jim and Joan Giles	Mama's Homecooking	30.06
484	Inorganics, Microbial, SOCs,	Solid Waste Collection/Transfer Site	Bryan K Buchanan	1062 Mtn Church Rd, Montvale VA 24122	30.09
485	Inorganics, SOCs, VOCs	Closed Storage Tank Release	Lancer Mart 8	15720 Stewartville Rd Vinton VA 24179	30.09
486	Inorganics, Microbial, SOCs,	Solid Waste Collection/Transfer Site	Explorer Trading Post	Hwy 460, Montvale VA 24122	30.15
487	Inorganics, SOCs, VOCs	Closed Storage Tank Release	Save-X Montvale Terminal	Rt 460 E Montvale VA 24122	30.16
488	Inorganics, SOCs, VOCs	Closed Storage Tank Release	SAVE-X USA INC	Rt 460 E Montvale VA 24122	30.18
489	Inorganics, SOCs, VOCs	Closed Storage Tank Release	Ethanol Processing plant	Rt 460 E Montvale VA 24122	30.18
490	Inorganics, Microbial, SOCs,	Solid Waste Collection/Transfer Site	Citgo	Hwy 460, Montvale VA 24122	30.18
491	Inorganics, SOCs, VOCs	Open Storage Tank Release	WESTERN ENERGY MONTVALE FACILITY	11268 W Lynchburg Salem Tpk Montvale VA 24122	30.19
492	Inorganics, SOCs, VOCs	Closed Storage Tank Release	Lancer Mart 4	11268 Lynchburg Salem Tpk Montvale VA 24122	30.20
493	Inorganics, SOCs, VOCs	Closed Storage Tank Release	LANCER MART #4	11268 Lynchburg Salem Tpk Montvale VA 24122	30.21
494	Site Specific	Industrial Site	MOTIVA ENTERPRISES LLC	HIGHWAY 460 TERMINAL ROAD MONTVALE VA 24122	30.21
495	Site Specific	RCRA	MOTIVA ENTERPRISES LLC	HIGHWAY 460 TERMINAL ROAD MONTVALE VA 24122	30.21
496	Site Specific	Point Discharge	MOTIVA ENTERPRISES LLC	HIGHWAY 460 TERMINAL ROAD MONTVALE VA 24122	30.21
497	Inorganics, Microbial, SOCs,	Solid Waste Collection/Transfer Site	Citgo	Hwy 460, Montvale VA 24122	30.22
498	Site Specific	Point Discharge	WESTERN ENERGY MONTVALE TERMINAL	11268 W LYNCHBURG SALEM TPKE MONTVALE VA 24122	30.22
499	Site Specific	RCRA	HERITAGE CRYSTAL-CLEAN, LLC	11275 LYNCHBURG TURNPIKE MONTVALE VA 24122	30.23
500	Site Specific	Point Discharge	SHREDDED PRODUCTS	ROUTE 460 MONTVALE VA 241220000	30.25
501	Inorganics, SOCs, VOCs	Closed Storage Tank Release	McCraw Emily Residence	1365 Colonial Tpk Rocky Mount VA 24151	30.28
502	Inorganics, Microbial, SOCs	Cemetery	F W Finney Corp	PO Box 13, Vinton VA 24179	30.31
503	Inorganics, SOCs, VOCs	Industrial Site	J T Cooper	1619 Truman Hill Road, Hardy VA 24101	30.32
504	Inorganics, SOCs, VOCs	Closed Storage Tank Release	Motiva Enterprises Montvale Terminal	1371 Oil Terminal Rd Montvale VA 24122	30.36
505	Inorganics, SOCs, VOCs	Closed Storage Tank Release	Colonial Pipeline Co - Montvale	1273 Mountain View Church Rd Montvale VA 24122	30.36
506	Inorganics, SOCs, VOCs	Closed Storage Tank Release	Brian Martin Property	1045 Oyler Rd Hardy VA 24104	30.37
507	Inorganics, SOCs, VOCs	Industrial Site	not found	not found	30.39
508	Inorganics, SOCs, VOCs	Industrial Site	not found	not found	30.39

509	Inorganics, SOCs, VOCs	Industrial Site	not found	not found	not found	30.39
510	Inorganics, SOCs, VOCs	Industrial Site	not found	not found	not found	30.40
511	Inorganics, SOCs, VOCs	Industrial Site	not found	not found	not found	30.40
512	Inorganics, SOCs, VOCs	Industrial Site	not found	not found	not found	30.41
513	Inorganics, SOCs, VOCs	Industrial Site	not found	not found	not found	30.41
514	Inorganics, Microbial, RADs,	Underground Injection Well	BP/AMOCO	ROUTE 460 EAST MONTVALE VA 24122-	not found	30.42
515	Site Specific	Industrial Site	CITGO PETROLEUM CORP	1070 OIL TERMINAL RD MONTVALE VA 241220000	not found	30.42
516	Site Specific	Industrial Site	TRANSMONTAIGNE - MONTVALE ATLANTIC TERMINAL	1147 OIL TERMINAL RD MONTVALE VA 24122	not found	30.42
517	Site Specific	Point Discharge	TRANSMONTAIGNE - MONTVALE ATLANTIC TERMINAL	1147 OIL TERMINAL RD MONTVALE VA 24122	not found	30.42
518	Inorganics, SOCs, VOCs	Industrial Site	not found	not found	not found	30.42
519	Inorganics, SOCs, VOCs	Industrial Site	not found	not found	not found	30.42
520	Inorganics, SOCs, VOCs	Fuel Storage Systems	R J Garcil	1518 Truman Hill Road, Hardy VA 24101	not found	30.42
521	Inorganics, SOCs, VOCs	Closed Storage Tank Release	TEXACO REFINING & MARKETING INC	1371 Oil Terminal Rd Montvale VA 24122	not found	30.42
522	Inorganics, SOCs, VOCs	Closed Storage Tank Release	Smithers Colin Property 2	2019 Booker T Washington Hwy Rocky Mount VA 24151	not found	30.43
523	Inorganics, SOCs, VOCs	Industrial Site	not found	not found	not found	30.43
524	Inorganics, SOCs, VOCs	Industrial Site	not found	not found	not found	30.43
525	Inorganics, SOCs, VOCs	Closed Storage Tank Release	AMOCO OIL CO	1070 Oil Terminal Rd Montvale VA 24122	not found	30.43
526	Inorganics, SOCs, VOCs	Industrial Site	not found	not found	not found	30.45
527	Inorganics, SOCs, VOCs	Industrial Site	not found	not found	not found	30.46
528	Inorganics, Microbial, SOCs,	Transfer Station [SW]	Safety Kleen Systems Inc - 3 155 01 (PBR080) - Brian Young	16090 Stewartville Rd Vinton VA 24179	not found	30.46
529	Site Specific	RCRA	SAFETY-KLEEN SYSTEMS VINTON (ROA)	16090 STEWARTSVILLE ROAD VINTON VA 24179-5490	not found	30.47
530	Site Specific	Industrial Site	SAFETY-KLEEN SYSTEMS VINTON (ROA)	16090 STEWARTSVILLE ROAD VINTON VA 24179-5490	not found	30.47
531	Inorganics, SOCs, VOCs	Industrial Site	not found	not found	not found	30.47
532	Inorganics, SOCs, VOCs	Closed Storage Tank Release	Buckeye Roanoke Terminal	1070 Oil Terminal Rd Montvale VA 24122	not found	30.47
533	Inorganics, SOCs, VOCs	Industrial Site	not found	not found	not found	30.47
534	Inorganics, SOCs, VOCs	Industrial Site	not found	not found	not found	30.47
535	Site Specific	Point Discharge	BUCKEYE TERMINALS, LLC - ROANOKE TERMINAL	1070 OIL TERMINAL RD MONTVALE VA 24122	not found	30.48
536	Site Specific	RCRA	BUCKEYE TERMINALS, LLC - ROANOKE TERMINAL	1070 OIL TERMINAL RD MONTVALE VA 24122	not found	30.48
537	Site Specific	Industrial Site	BUCKEYE TERMINALS, LLC - ROANOKE TERMINAL	1070 OIL TERMINAL RD MONTVALE VA 24122	not found	30.48
538	Inorganics, SOCs, VOCs	Industrial Site	not found	not found	not found	30.48
539	Inorganics, SOCs, VOCs	Closed Storage Tank Release	CITGO BULK STORAGE TERMINAL	1070 Oil Terminal Rd Montvale VA 24122	not found	30.48

540	Inorganics, SOCs, VOCs	Closed Storage Tank Release	Old Montvale Elementary School	11575 W Lynchburg-Salem Tpk Montvale VA 24122	30.53
541	Inorganics, SOCs, VOCs	Closed Storage Tank Release	AMOCO OIL CO	1070 Oil Terminal Rd Montvale VA 24122	30.55
542	Inorganics, SOCs, VOCs	Closed Storage Tank Release	BP Products Montvale Terminal	1070 Oil Terminal Rd Montvale VA 24122	30.56
543	Inorganics, SOCs, VOCs	Closed Storage Tank Release	BP Terminal	1070 Oil Terminal Rd Montvale VA 24122	30.56
544	Inorganics, SOCs, VOCs	Closed Storage Tank Release	CONOCO INC SOUTHERN FACILITIES	11851 W Lynchburg Salem Tpk Montvale VA 24122	30.56
545	Site Specific	RCRA	TRANSMONTAIGNE - MONTVALE PIEDMONT TERMINAL	11685 W LYNCHBURG SALEM TPKE MONTVALE VA 24122	30.61
546	Site Specific	Point Discharge	TRANSMONTAIGNE - MONTVALE PIEDMONT TERMINAL	11685 W LYNCHBURG SALEM TPKE MONTVALE VA 24122	30.61
547	Site Specific	Industrial Site	TRANSMONTAIGNE - MONTVALE PIEDMONT TERMINAL	11685 W LYNCHBURG SALEM TPKE MONTVALE VA 24122	30.61
548	Inorganics, SOCs, VOCs	Closed Storage Tank Release	Citgo Terminal Montvale	1070 Oil Terminal Rd Montvale VA 24122	30.63
549	Inorganics, SOCs, VOCs	Industrial Site	not found	not found	30.63
550	Inorganics, SOCs, VOCs	Industrial Site	not found	not found	30.65
551	Inorganics, SOCs, VOCs	Closed Storage Tank Release	TEXACO REFINING & MARKETING INC	1371 Oil Terminal Rd Montvale VA 24122	30.65
552	Inorganics, SOCs, VOCs	Closed Storage Tank Release	TransMontaigne Atlantic Terminal	1147 Oil Terminal Rd Montvale VA 24122	30.65
553	Inorganics, SOCs, VOCs	Industrial Site	not found	not found	30.66
554	Inorganics, SOCs, VOCs	Industrial Site	not found	not found	30.66
555	Inorganics, SOCs, VOCs	Closed Storage Tank Release	AMERADA HESS CORP	11685 Lynchburg Salem Turnpike W Montvale VA 24122	30.67
556	Inorganics, SOCs, VOCs	Closed Storage Tank Release	MONTVALE TERMINAL	1147 Oil Terminal Rd Montvale VA 24122	30.67
557	Inorganics, SOCs, VOCs	Industrial Site	not found	not found	30.68
558	Site Specific	Industrial Site	MONTVALE TERMINAL	11685 LYNCHBURG SALEM TURNPIKE W. MONTVALE VA 24122	30.68
559	Inorganics, SOCs, VOCs	Industrial Site	not found	not found	30.68
560	Inorganics, SOCs, VOCs	Industrial Site	not found	not found	30.68
561	Inorganics, SOCs, VOCs	Industrial Site	not found	not found	30.70
562	Inorganics, SOCs, VOCs	Industrial Site	not found	not found	30.70
563	Inorganics, SOCs, VOCs	Industrial Site	not found	not found	30.70
564	Site Specific	Industrial Site	ROANOKE COOP - FRANKLIN COUNTY BR	3220 WIRTZ RD WIRTZ VA 24184	30.72
565	Inorganics, SOCs, VOCs	Industrial Site	not found	not found	30.75
566	Inorganics, SOCs, VOCs	Industrial Site	not found	not found	30.75
567	Inorganics, SOCs, VOCs	Industrial Site	not found	not found	30.76
568	Inorganics, SOCs, VOCs	Industrial Site	not found	not found	30.77
569	Inorganics, SOCs, VOCs	Industrial Site	not found	not found	30.77
570	Inorganics, SOCs, VOCs	Industrial Site	not found	not found	30.78

571	Site Specific	Industrial Site	MAGELLAN TERMINALS HOLDINGS LP - MONTVALE TERMINAL	11851 W LYNCHBURG SALEM TNPK MONTVALE VA 24122	30.79
572	Site Specific	Point Discharge	MAGELLAN TERMINALS HOLDINGS LP - MONTVALE TERMINAL	11851 W LYNCHBURG SALEM TNPK MONTVALE VA 24122	30.79
573	Site Specific	RCRA	MAGELLAN TERMINALS HOLDINGS LP - MONTVALE TERMINAL	11851 W LYNCHBURG SALEM TNPK MONTVALE VA 24122	30.79
574	Site Specific	Industrial Site	ADAMS CONSTRUCTION CO	440 FRANKLIN ST. ROCKY MOUNT VA 241510000	30.84
575	Inorganics, SOCs, VOCs	Closed Storage Tank Release	Hobson Russell Residence	1477 Dewey Rd Montvale VA 24122	30.85
576	Inorganics, SOCs, VOCs	Closed Storage Tank Release	Virginia Tech Foundation Davis Property	Winding Timber Ln VA	30.92
577	Inorganics, SOCs, VOCs	Closed Storage Tank Release	AT&T L241810	RT 63510 Greens Knob VA 24179	30.96
578	Inorganics, SOCs, VOCs	Closed Storage Tank Release	Vickie Stevens Residence	1074 Villamont Road Montvale VA 24064	30.96
579	Inorganics, SOCs, VOCs	Closed Storage Tank Release	Vanness Gerald Residence	1661 Ashpone Tavern Rd Rocky Mount VA 24151	31.01
580	Inorganics, SOCs, VOCs	Closed Storage Tank Release	Hopkins Rental Property	4757 Sontag Rd Rocky Mount VA 24151	31.26
581	Inorganics, SOCs, VOCs	Fuel Storage Systems	Snow Creek Elementary School	5395 Snow Creek Rd, Penhook VA 24137	31.28
582	Site Specific	Point Discharge	FRANKLIN COUNTY SCHOOLS - WINDY GAP ELEMENTARY	465 TRUMAN HILL RD HARDY VA 24101	31.30
583	Inorganics, Microbial, RADs,	Underground Injection Well	CROUCH COMPER RENTALS, INC.	P.O. BOX 37 VILLAMONT VA 24178	31.31
584	Inorganics, Microbial, RADs,	Underground Injection Well	MIKE AYERS TIRES	P.O. BOX 120 VILLAMONT VA 24178	31.31
585	Inorganics, SOCs, VOCs	Closed Storage Tank Release	Haynes James Property	844 Bonbrook Mill Rd Rocky Mount VA 24151	31.36
586	Site Specific	Point Discharge	RAMSEY'S MOBILE HOME PARK	DEARING LN VINTON VA 24179	31.38
587	Site Specific	Point Discharge	ROCKY MOUNT TOWN SEWAGE TREATMENT PLANT	ST RT 713 ROCKY MOUNT VA 24151	31.40
588	Site Specific	Point Discharge	ROCKY MOUNT TOWN SEWAGE TREATMENT PLANT	ST RT 713 ROCKY MOUNT VA 24151	31.40
589	Inorganics, Microbial, SOCs,	Transfer Station [SW]	Environmental Options Inc (PBR153) - Leann Berry	720 Energy Blvd Rocky Mount VA 24151	31.42
590	Inorganics, Microbial, RADs,	Underground Injection Well	CHEVRON LIGHT OIL TERMINAL	RT. 460 EAST MONTVALE VA 24122	31.42
591	Inorganics, Microbial, RADs,	Underground Injection Well	BUTTERFIELDS	RT 460 E., BOX 277 MONTVALE VA 24122	31.42
592	Inorganics, Microbial, RADs,	Underground Injection Well	NESTER'S GARAGE	RT. 1, BOX 99 A MONTVALE VA 24122	31.42
593	Inorganics, Microbial, RADs,	Underground Injection Well	BRYAN BUCHANAN AUTO AUCTION	1062 MOUNTAIN VIEW CHURCH ROAD MONTVALE VA 24122	31.42

594	Inorganics, Microbial, RADs,	Underground Injection Well	JC SALES, INC.	P.O. BOX 78, RT. 460 MONTVALE VA 24122	31.42
595	Inorganics, Microbial, RADs,	Underground Injection Well	BILLY FRANKLIN GARAGE	RT. 741 MONTVALE VA 24122	31.42
596	Inorganics, SOCs, VOCs	Closed Storage Tank Release	Baratta Mike Residence	1150 Shady Run Rd Vinton VA 24179	31.43
597	Inorganics, SOCs, VOCs	Closed Storage Tank Release	SNOW CREEK GROCERY	11450 SONTAG RD Martinsville VA 24112	31.44
598	Inorganics, SOCs, VOCs	Closed Storage Tank Release	The Judith (Judy) C. Hodges Residence	880 Old Franklin Tpke Rocky Mount VA 24151	31.47
599	Inorganics, SOCs, VOCs	Open Storage Tank Release	Parcell Robert Residence	1174 Ashpone Tavern Rd Rocky Mount VA 24151	31.48
600	Inorganics, SOCs, VOCs	Closed Storage Tank Release	MITCHELLS STORE	4340 Sontag Rd Rocky Mount VA 24151	31.51
601	Inorganics, Microbial, SOCs,	Wastewater Treatment Nondischar	not found	not found	31.52
602	Site Specific	RCRA	ENVIRONMENTAL OPTIONS INC	499 ENERGY BLVD ROCKY MOUNT VA 24151	31.52
603	Inorganics, SOCs, VOCs	Closed Storage Tank Release	Environmental Options Article 11 Facility Spill	499 Energy Blvd Rocky Mount VA 24151	31.52
604	Inorganics, SOCs, VOCs	Fuel Storage Systems	not found	not found	31.55
605	Inorganics, SOCs, VOCs	Fuel Storage Systems	not found	not found	31.57
606	Inorganics, SOCs, VOCs	Fuel Storage Systems	not found	not found	31.59
607	Site Specific	Point Discharge	LOWES HOME IMPROVEMENT	750 OLD FRANKLIN TPK. ROCKY MOUNT VA 24151	31.61
608	Inorganics, SOCs, VOCs	Fuel Storage Systems	not found	not found	31.62
609	Site Specific	RCRA	PROCON, INC	211 INDUSTRY BOULEVARD ROCKY MOUNT VA 24151	31.62
610	Inorganics, SOCs, VOCs	Fuel Storage Systems	not found	not found	31.65
611	Inorganics, SOCs, VOCs	Closed Storage Tank Release	The Robertson Residence	4040 Rutrough Road Roanoke VA 24014	31.66
612	Inorganics, SOCs, VOCs	Closed Storage Tank Release	BLUE RIDGE GROCERY	5880 Jubal Early Hwy Hardy VA 24101	31.68
613	Inorganics, SOCs, VOCs	Closed Storage Tank Release	Forty West People Save	1280 Franklin St Rocky Mount VA 24151	31.69
614	Inorganics, Microbial, SOCs	Cemetery	not found	not found	31.72
615	Inorganics, Microbial, SOCs	Cemetery	not found	not found	31.76
616	Site Specific	RCRA	WALMART SUPERCENTER # 2337	550 OLD FRANKLIN TURNPIKE ROCKY MOUNT VA 24151-5504	31.79
617	Inorganics, SOCs, VOCs	Closed Storage Tank Release	Griffith Hoyt Residence	2653 Bonbrook Mill Rd. Wirtz VA 24184	31.79
618	Site Specific	RCRA	CVS PHARMACY #7565	485 OLD FRANKLIN TURNPIKE ROCKY MOUNT VA 24151	31.82
619	Site Specific	Industrial Site	CVS PHARMACY #7565	485 OLD FRANKLIN TURNPIKE ROCKY MOUNT VA 24151	31.82
620	Inorganics, Microbial, SOCs,	Septage Lagoon	DJ Cooper	5885 Bent Mountain Rd, Roanoke VA 24018	31.83
621	Site Specific	RCRA	KROGER #0347-029	400 OLD FRANKLIN TPKE STE 11 ROCKY MOUNT VA 24151	31.87
622	Inorganics, SOCs, VOCs	Closed Storage Tank Release	T B BROOKS GROCERY	1253 Wirtz Road Rocky Mount VA 24151	31.89
623	Inorganics, SOCs, VOCs	Fuel Storage Systems	not found	not found	31.89
624	Site Specific	Point Discharge	WOODHAVEN NURSING HOME	13055 W LYNCHBURG-SALEM TPKE MONTVALE VA 24122	31.91

625	Inorganics, SOCs, VOCs	Closed Storage Tank Release	FRANKLIN MINUTE MARKET	300 Old Franklin Tpke Rocky Mount VA 24151	31.97
626	Inorganics, SOCs, VOCs	Closed Storage Tank Release	FRANKLIN MINUTE MARKET	300 Old Franklin Tpke Rocky Mount VA 24151	31.98
627	Inorganics, SOCs, VOCs	Closed Storage Tank Release	Franklin Minute Market	300 Old Franklin Tpke Rocky Mount VA 24151	31.98
628	Inorganics, SOCs, VOCs	Closed Storage Tank Release	Franklin Minute Market	300 Old Franklin Tpke Rocky Mount VA 24151	31.98
629	Inorganics, SOCs, VOCs	Fuel Storage Systems	not found	not found	32.00
630	Inorganics, Microbial, SOCs,	Solid Waste Collection/Transfer Sit	Rural Properties LLC	PO Box 3220, Roanoke VA 24015	32.00
631	Inorganics, SOCs, VOCs	Closed Storage Tank Release	Parcell Anne Residence	200 Buckwheat Ln Rocky Mount VA 24151	32.00
632	Inorganics, SOCs, VOCs	Closed Storage Tank Release	J & R Chevron	843 Pell Avenue Rocky Mount VA 24151	32.02
633	Inorganics, SOCs, VOCs	Closed Storage Tank Release	Sheetz 329	265 Old Franklin Tpke Rocky Mount VA 24151	32.03
634	Inorganics, SOCs, VOCs	Fuel Storage Systems	Raymond D Eitter	PO Box 62, Vinton VA 24179	32.03
635	Site Specific	RCRA	SHEETZ, INC. #329	265 OLD FRANKLIN PIKE ROCKY MOUNT VA 24151	32.03
636	Site Specific	Industrial Site	ONE STOP SHOP	18100 VIRGIL GOODE HWY ROCKY MOUNT VA 24151	32.04
637	Inorganics, SOCs, VOCs	Fuel Storage Systems	not found	not found	32.04
638	Inorganics, SOCs, VOCs	Closed Storage Tank Release	Former Pagans Save Station	190 Old Franklin Tpke Rocky Mount VA 24151	32.04
639	Inorganics, SOCs, VOCs	Closed Storage Tank Release	Franklin County School Bus Garage	250 School Service Rd Rocky Mount VA 24151	32.05
640	Site Specific	Point Discharge	DARE TO CARE CHARITIES INC	1029 APPLE BUTTER LANE BLUE RIDGE VA 24064	32.06
641	Inorganics, SOCs, VOCs	Closed Storage Tank Release	JERRY'S STEAK HOUSE/FRMR SVC STAT	17755 Virgil H Goode Hwy Rocky Mount VA 24151	32.06
642	Inorganics, Microbial, RADs,	Underground Injection Well	EUROSPORT AUTOMOTIVE INC.	82 WOODALE ROAD ROCKY MOUNT VA 24151-	32.07
643	Site Specific	RCRA	MOD-U-KRAF HOMES LLC	201 OLD FRANKLIN TURNPIKE RD. ROCKY MOUNT VA 24151	32.08
644	Inorganics, Microbial, SOCs,	Septage Lagoon	DJ Cooper	5885 Bent Mountain Rd, Roanoke VA 24018	32.09
645	Inorganics, SOCs, VOCs	Fuel Storage Systems	not found	not found	32.10
646	Inorganics, Microbial, RADs,	Underground Injection Well	B & H MOTORS INC.	RT. 4, BOX 96C VINTON VA 24179	32.11
647	Inorganics, SOCs, VOCs	Closed Storage Tank Release	Dudleys Truck Stop	18151 Virgil Goode Hwy Rocky Mount VA 24151	32.12
648	Inorganics, SOCs, VOCs	Open Storage Tank Release	Dianne Teague Residence	995 Wirtz Rd Wirtz VA 24148	32.14
649	Inorganics, SOCs, VOCs	Closed Storage Tank Release	Grigorieff Ted Property	70 Vantage Rd Rocky Mount VA 24151	32.16
650	Inorganics, SOCs, VOCs	Closed Storage Tank Release	FRANKLIN COUNTY SCH BUS GARAGE	250 School Service Rd Rocky Mount VA 24151	32.19
651	Inorganics, SOCs, VOCs	Closed Storage Tank Release	Priillaman Edwin Residence	360 Bernard Rd Rocky Mount VA 24151	32.19
652	Inorganics, Microbial, SOCs,	Solid Waste Collection/Transfer Sit	Lafferty Family LLC	261 Stonebridge Dr, Vinton VA 24179	32.20

653	Inorganics, SOCs, VOCs	Fuel Storage Systems	Burnt Chimney Elementary School	80 Burnt Chimney Rd, Wirtz VA 24184	32.23
654	VOCs	Tire Pile	Roy Lee Stevens	Route 1, Box 3605 Rocky Mount VA 24151	32.26
655	Site Specific	Point Discharge	RED OAK MANOR STP	18630 VIRGIL GOODE HIGHWAY ROCKY MOUNT VA 24151	32.27
656	Inorganics, SOCs, VOCs	Closed Storage Tank Release	One Stop Shop 1	18100 Virgil Goode Hwy Rocky Mount VA 24151	32.29
657	Inorganics, SOCs, VOCs	Closed Storage Tank Release	BYPASS EXXON SERVICE	17095 Virgil H Goode Hwy Rocky Mount VA 24151	32.30
658	Inorganics, SOCs, VOCs	Closed Storage Tank Release	Hairston Stacy Residence	3000 Sontag Rd Rocky Mount VA 24151	32.35
659	Inorganics, Microbial, RADs,	Underground Injection Well	JOHN'S TRANSMISSIONS & AUTO SERVICE	1128 PELL AVENUE ROCKY MOUNT VA 24151	32.36
660	Inorganics, Microbial, SOCs	Cemetery	Anne P Parcell	380 Buckwheat Ln, Rocky Mount VA 24151	32.36
661	Site Specific	Industrial Site	LAKEWOOD FARM SUPPLY	2775 SONTAG ROAD ROCKY MOUNT VA 24151-3393	32.37
662	Inorganics, SOCs, VOCs	Closed Storage Tank Release	Pritchard Nancy Residence	18025 Stewartville Rd Vinton VA 24179	32.38
663	Inorganics, SOCs, VOCs	Closed Storage Tank Release	Snead Jon Residence	25 Mountain View Dr Rocky Mount VA 24151	32.40
664	Inorganics, SOCs, VOCs	Closed Storage Tank Release	Wray Barry Residence	730 Bernard Rd Rocky Mount VA 24151	32.42
665	Inorganics, SOCs, VOCs	Closed Storage Tank Release	Curtis Shannon Residence	245 Perdue Ln Rocky Mount VA 24151	32.42
666	Inorganics, SOCs, VOCs	Closed Storage Tank Release	Morrison Woodrow Residence	251 Double Branch Rd Rocky Mount VA 24151	32.45
667	Inorganics, SOCs, VOCs	Closed Storage Tank Release	Fast Stop BP	875 Tanyard Rd Rocky Mount VA 24151	32.47
668	Inorganics, SOCs, VOCs	Closed Storage Tank Release	Former People Save Station #5	875 Tanyard Rd Rocky Mount VA 24151	32.48
669	Inorganics, Microbial, RADs,	Underground Injection Well	LEGACY LANDSCAPES, INC.	19730 VIRGIL H. GOODE HIGHWAY ROCKY MOUNT VA 24151-	32.48
670	Site Specific	Point Discharge	LEGACY LANDSCAPES	19730 VIRGIL GOODE HIGHWAY ROCKY MOUNT VA 24151	32.51
671	VOCs	Tire Pile	Algie Lamb	Route 1 Blue Ridge VA 24064	32.52
672	Inorganics, SOCs, VOCs	Closed Storage Tank Release	Silvercloud Jay Residence	40 Triple Creek Rd Rocky Mount VA 24151	32.52
673	Inorganics, SOCs, VOCs	Closed Storage Tank Release	BULK STORAGE FACILITY	2516 Mountain View Ave Stewartville VA 24179	32.53
674	Inorganics, Microbial, RADs,	Underground Injection Well	ARRINGTON PAVING CO., INC.	929 PELL AVENUE ROCKY MOUNT VA 24151	32.54
675	VOCs	Tire Pile	Emmett S. Bennett	Mt. Ave SW Rocky Mount VA 24151	32.56
676	Inorganics, SOCs, VOCs	Closed Storage Tank Release	FORMER PAUL MILLER RESIDENCE	40 Tripple Creek Rd Rocky Mount VA 24151	32.57
677	Inorganics, Microbial, RADs,	Underground Injection Well	RIDGERUNNER MOTORS	19868 VIRGIL H. GOODE HIGHWAY ROCKY MOUNT VA 24151-	32.57
678	Site Specific	RCRA	PANNILL KNITTING-ROCKY MY PLT	RTE 220 SOUTH ROCKY MOUNT VA 24151	32.57

679	Site Specific	RCRA	FRANKLIN CO PUBLIC SCHOOLS				RTE 6 BOX 19 ROCKY MOUNT VA 24151	32.57
680	Site Specific	RCRA	RAMSEY FORD SALES INC				ROUTE 40 WEST ROCKY MOUNT VA 24151	32.57
681	Site Specific	RCRA	COOPER WOOD PRODUCTS INC				CALLAWAY RD ROCKY MOUNT VA 24151	32.57
682	Inorganics, SOCs, VOCs	Closed Storage Tank Release	Roanoke Valley Sanitary Landfill				Rutrough Rd Roanoke VA 24014	32.58
683	Site Specific	RCRA	WEAVER MIRROR CO INC				520 WEAVER ST NE ROCKY MOUNT VA 24151	32.58
684	Inorganics, SOCs, VOCs	Closed Storage Tank Release	BULK STORAGE FACILITY				2516 Mountain View Ave Stewartville VA 24179	32.59
685	Site Specific	RCRA	AUTOMOTIVE SERVICE CENTER				19868 VIRGIL GOODE HWY ROCKY MOUNT VA 24151	32.60
686	Inorganics, SOCs, VOCs	Closed Storage Tank Release	Former HATTIE LAPRADE Property				460 Doe Run Rd Rocky Mount VA 24151	32.61
687	Inorganics, Microbial, RADs,	Underground Injection Well	BENNETT'S TIRE SERVICE, INC.				523 PELL AVE., RT. 40 EAST ROCKY MOUNT VA 24151	32.61
688	Inorganics, Microbial, RADs,	Underground Injection Well	J AND R CHEVRON				843 PELL AVENUE ROCKY MOUNT VA 24151	32.62
689	Inorganics, Microbial, RADs,	Underground Injection Well	PAGANS SAVE STATION				829 PELL AVE. ROCKY MOUNT VA 24151	32.64
690	Inorganics, SOCs, VOCs	Closed Storage Tank Release	Former Clements Tractor				19875 Virgil Goode Hwy Rocky Mount VA 24151	32.64
691	Inorganics, SOCs, VOCs	Closed Storage Tank Release	One Stop Shop 2				445 Doe Run Rd Rocky Mount VA 24151	32.64
692	Inorganics, Microbial, RADs,	Underground Injection Well	FRANKLIN UPHOLSTERY				RT. 6, BOX 210 ROCKY MOUNT VA 24151	32.65
693	Inorganics, Microbial, RADs,	Underground Injection Well	DUDLEY TRUCK STOP				RT. 1, BOX 3160, U.S. 220 ROCKY MOUNT VA 24151	32.65
694	Inorganics, Microbial, RADs,	Underground Injection Well	TRI COUNTY SALES				RT. 2, BOX 245 ROCKY MOUNT VA 24151	32.65
695	Inorganics, Microbial, RADs,	Underground Injection Well	THE UTTERMOST CO.				P.O. BOX 558/ROAD 919 ROCKY MOUNT VA 24151	32.65
696	Inorganics, Microbial, RADs,	Underground Injection Well	ROCKY MOUNT TRACTOR				21289 VIRGIL H. GOODE HWY. ROCKY MOUNT VA 24151	32.65
697	Inorganics, Microbial, RADs,	Underground Injection Well	CARS & CLASSICS II				4751 6 MILE POST ROAD ROCKY MOUNT VA 24151	32.65
698	Inorganics, Microbial, RADs,	Underground Injection Well	COOPER WOOD PRODUCTS				P.O. BOX 489 ROCKY MOUNT VA 24151	32.65
699	Inorganics, Microbial, RADs,	Underground Injection Well	EXXON (BY-PASS EXXON)				207 DIAMOND AE. N.W. ROCKY MOUNT VA 24151-	32.65
700	Inorganics, Microbial, RADs,	Underground Injection Well	LONGVIEW CAR SERVICE CENTER				20141 VIRGILGOODE ROAD ROCKY MOUNT VA 24151	32.65
701	Inorganics, Microbial, RADs,	Underground Injection Well	TAYLOR'S PAINT & BODY SHOP				RT. 8, BOX 710 ROCKY MOUNT VA 24151	32.65

702	Inorganics, Microbial, RADs,	Underground Injection Well	HOWELL'S ORNAMENTAL CONCRETE	RT. 2, BOX 357 A9 ROCKY MOUNT VA 24151	32.65
703	Inorganics, Microbial, RADs,	Underground Injection Well	MOD-U-KRAF HOMES, INC.	P.O. BOX 573 ROCKY MOUNT VA 24151	32.65
704	Inorganics, Microbial, RADs,	Underground Injection Well	N. L. MONTGOMERY, INC.	P. O. BOX 626 ROCKY MOUNT VA 24151	32.65
705	Inorganics, Microbial, RADs,	Underground Injection Well	AUTOMOTIVE PARTS SERVICE	RT. 1 - 220 NORTH ROCKY MOUNT VA 24151	32.65
706	Inorganics, Microbial, RADs,	Underground Injection Well	BLUE RIDGE CHAPEL	ROUTE 7, BOX 302 ROCKY MOUNT VA 24151	32.65
707	Inorganics, Microbial, RADs,	Underground Injection Well	CLEMENTS FRACTOR CO.	RT. 1- US220 NORTH ROCKY MOUNT VA 24151	32.65
708	Inorganics, Microbial, RADs,	Underground Injection Well	ECONOMY ROOFING SYSTEMS, INC.	P.O. BOX 552, ROCKY MOUNT VA 24151	32.65
709	Inorganics, Microbial, RADs,	Underground Injection Well	FRANKLIN COUNTY SCHOOL BOARD BUS	102 BERNARD ROAD ROCKY MOUNT VA 24151	32.65
710	Inorganics, Microbial, RADs,	Underground Injection Well	ED'S AUTO SALES	RT. 2, BOX 238 ROCKY MOUNT VA 24151	32.65
711	Inorganics, Microbial, RADs,	Underground Injection Well	FORK MT. VOLUN. FIRE & RESCUE	RT. 2, BOX 237 ROCKY MOUNT VA 24151	32.65
712	Inorganics, Microbial, RADs,	Underground Injection Well	MIDPOINT PONTIAC-GMC TRUCKS	RT. 1, BOX 887 ROCKY MOUNT VA 24151	32.65
713	Inorganics, Microbial, RADs,	Underground Injection Well	LONGVIEW CITGO	220 NORTH MAIN STREET ROCKY MOUNT VA 24151	32.65
714	Inorganics, Microbial, RADs,	Underground Injection Well	WESTVACO WOOD DEPARTMENT	BLEACH BOARD DIV. ROCKY MOUNT VA 24151	32.65
715	Inorganics, Microbial, RADs,	Underground Injection Well	LONGWOOD GARAGE	220 VIRGIL GOODE HIGHWAY ROCKY MOUNT VA 24151	32.65
716	Inorganics, Microbial, RADs,	Underground Injection Well	SHREDDED PRODUCTS, INC.	700 COMMERCE ROAD ROCKY MOUNT VA 24151	32.65
717	Inorganics, SOCs, VOCs	Closed Storage Tank Release	Foley Roger Residence	432 Doe Run Rd Rocky Mount VA 24151	32.66
718	Inorganics, SOCs, VOCs	Closed Storage Tank Release	Erath Veneer Facility	160 Industrial Ave Rocky Mount VA 24151	32.69
719	Inorganics, SOCs, VOCs	Industrial Site	not found	not found	32.72
720	Inorganics, SOCs, VOCs	Industrial Site	Duncan Ford, Inc	19999 Virgil Goode Hwy, Rocky Mount VA 24151	32.74
721	Inorganics, SOCs, VOCs	Industrial Site	Duncan Ford, Inc.	19999 Virgil Goode Hwy, Rocky Mount VA 24151	32.75
722	Inorganics, Microbial, SOCs,	Storm Sewer Discharges and Storr	Duncan Ford, Inc.	19999 Virgil Goode Hwy, Rocky Mount VA 24151	32.76
723	Site Specific	Industrial Site	MOD-U-KRAF HOMES LLC	260 WEAVER STREET ROCKY MOUNT VA 24151-2251	32.76
724	Site Specific	RCRA	MOD-U-KRAF HOMES LLC	260 WEAVER STREET ROCKY MOUNT VA 24151-2251	32.76
725	Site Specific	Point Discharge	WIRTZ SERVICES LLC WWTP	65 SHEPHERD DR WIRTZ VA 24184	32.77
726	Inorganics, SOCs, VOCs	Closed Storage Tank Release	ERATH VENEER CORP OF VA	160 Industrial Ave Rocky Mount VA 24151	32.77

727	Inorganics, Microbial, RADs,	Underground Injection Well	DUNCAN AUTOMOTIVE NETWORK	19999 VIRGIL GOODE HIGHWAY ROCKY MOUNT VA 00000	32.77
728	Inorganics, SOCs, VOCs	Closed Storage Tank Release	Former Longview Citgo	20141 Virgil Goode Hwy Rocky Mount VA 24151	32.78
729	Inorganics, SOCs, VOCs	Closed Storage Tank Release	Howard Lee Wray Residence	175 industrial Ave Rocky Mount VA 24151	32.78
730	Inorganics, SOCs, VOCs	Closed Storage Tank Release	Saunders Beth Residence	2687 Parkview Dr Vinton VA 24179	32.78
731	Inorganics, SOCs, VOCs	Closed Storage Tank Release	The Mike Amos Rental Property	628 Devonshire Dr Vinton VA 24179	32.80
732	Inorganics, SOCs, VOCs	Closed Storage Tank Release	VIRGINIA APPAREL CORP	303 Wray Street Rocky Mount VA 24151	32.80
733	Inorganics, Microbial, RADs,	Underground Injection Well	ROCKY MOUNT READY MIX	653 PELL AVENUE ROCKY MOUNT VA 24151	32.80
734	Inorganics, SOCs, VOCs	Industrial Site	Citgo	20001 Virgil Goode Hwy, Rocky Mount VA 24151	32.80
735	Inorganics, SOCs, VOCs	Closed Storage Tank Release	Former Longview Citgo Station	20141 Virgil Goode Hwy Rocky Mount VA 24151	32.81
736	Inorganics, SOCs, VOCs	Closed Storage Tank Release	Cundiff Bobby Residence	40 Wray St Rocky Mount VA 24151	32.82
737	Inorganics, Microbial, SOCs,	Storm Sewer Discharges and Storm	Duncan Ford, Inc.	19999 Virgil Goode Hwy, Rocky Mount VA 24151	32.82
738	Inorganics, SOCs, VOCs	Closed Storage Tank Release	Bowles Lloyd C Residence	101 Bowles Dr Rocky Mount VA 24151	32.84
739	Inorganics, SOCs, VOCs	Closed Storage Tank Release	PEOPLES SAVE STATION #5	875 Tanyard Rd Rocky Mount VA 24151	32.85
740	Site Specific	Point Discharge	CUNDIFF TRUCKING CO	134 WIRTZ ROAD WIRTZ VA 24184	32.90
741	Inorganics, Microbial, SOCs,	Solid Waste Collection/Transfer Site	Franklin Restaurant & Motel	20221 Virgil H Goode Highway, Rocky Mount VA 24151	32.91
742	Inorganics, Microbial, SOCs,	Solid Waste Collection/Transfer Site	Franklin Restaurant & Motel	20221 Virgil H Goode Highway, Rocky Mount VA 24151	32.91
743	Inorganics, Microbial, RADs,	Underground Injection Well	CUNDIFF TRUCKING, INC.	RT. 1, BOX 313 WIRTZ VA 24184	32.91
744	Inorganics, SOCs, VOCs	Closed Storage Tank Release	STANDARD REGISTER CO	90 Industrial Ave Rocky Mount VA 24151	32.92
745	VOCs	Tire Pile	James Bennett	Route 1, Box 311 Wirtz VA 24184	32.92
746	Inorganics, SOCs, VOCs	Closed Storage Tank Release	Ina Clements Residence	400 Pell Ave Rocky Mount VA 24151	32.93
747	Inorganics, SOCs, VOCs	Closed Storage Tank Release	ERATH VENEER CORP OF VA	160 Industrial Ave Rocky Mount VA 24151	32.94
748	Inorganics, Microbial, SOCs,	Closed Sanitary Landfill [SW]	Roanoke Valley Sanitary Landfill (SWP165) - Stephen Barger	Rutrough Rd Roanoke VA	32.94
749	Site Specific	RCRA	VAARNG-READINESS CENTER-ROCKY MOUNT	280 TANYARD RD ROCKY MOUNT VA 24151	32.95
750	Inorganics, SOCs, VOCs	Closed Storage Tank Release	Former Franklin Motel	20281 Virgil H Goode Hwy Rocky Mount VA 24151	32.95
751	Inorganics, SOCs, VOCs	Closed Storage Tank Release	Doug Dudley Residence	390 Pell Ave Rocky Mount VA 24151	32.95
752	Site Specific	RCRA	FLEETWOOD HOMES OF VIRGINIA INC 19-2	90 WEAVER STREET ROCKY MOUNT VA 24151-2240	32.95
753	Site Specific	Industrial Site	FLEETWOOD HOMES OF VIRGINIA INC 19-2	90 WEAVER STREET ROCKY MOUNT VA 24151-2240	32.95
754	Site Specific	Industrial Site	SHELL STOP-IN	1800 N. MAIN STREET ROCKY MOUNT VA 24151	32.95

755	Inorganics, SOCs, VOCs	Closed Storage Tank Release	Rocky Mount Waste Water Treatment Plant	256 Cliff St Rocky Mount VA 24151	32.97
756	Site Specific	RCRA	TRINITY PACKAGING CORPORATION	90 INDUSTRIAL AVENUE ROCKY MOUNT VA 24151-6346	32.97
757	Site Specific	Industrial Site	TRINITY PACKAGING CORPORATION	90 INDUSTRIAL AVENUE ROCKY MOUNT VA 24151-6346	32.97
758	Inorganics, SOCs, VOCs	Closed Storage Tank Release	Feazelle Arlene Property	340 Pell Ave Rocky Mount VA 24151	32.98
759	Site Specific	RCRA	TRACTOR SUPPLY #1532	58 VIRGINIA MARKET PLACE DR. ROCKY MOUNT VA 24151	33.00
760	Inorganics, SOCs, VOCs	Closed Storage Tank Release	PLATEAU PLAZA EXXON	20430 Virgil Goode Hwy Wirtz VA 24151	33.00
761	Inorganics, SOCs, VOCs	Closed Storage Tank Release	Cental Oil of Virginia	240 Eastover Rd Rocky Mount VA 24151	33.00
762	Inorganics, SOCs, VOCs	Closed Storage Tank Release	Plateau Plaza Exxon Stop In Exxon	20430 Virgil Goode Hwy Wirtz VA 24151	33.00
763	Inorganics, SOCs, VOCs	Industrial Site		Rt 220, Rocky Mount VA 24151	33.00
764	Inorganics, Microbial, SOCs,	Solid Waste Collection/Transfer Site	Shannon Park	Virgil H Goode Highway, Rocky Mount VA 24151	33.01
765	Inorganics, SOCs, VOCs	Closed Storage Tank Release	Secret Roger Residence	414 Cameron Dr Vinton VA 24179	33.01
766	Inorganics, SOCs, VOCs	Closed Storage Tank Release	Lancer Mart No 9	2116 Hardy Rd Vinton VA 24179	33.03
767	Inorganics, SOCs, VOCs	Closed Storage Tank Release	Lancer Mart 9	2116 Hardy Rd Vinton VA 24179	33.04
768	Inorganics, Microbial, SOCs,	Solid Waste Collection/Transfer Site	Plateau Plaza	Virgil H Goode Highway, Rocky Mount VA 24151	33.04
769	Site Specific	RCRA	WAID LEE M ELEMENTRY	332 COURT ST ROCKY MOUNT VA 24151	33.05
770	Inorganics, SOCs, VOCs	Closed Storage Tank Release	ANDERSON C O	1881 S Main St Rocky Mount VA 24151	33.06
771	VOCs	Tire Pile	Kenneth Roberts	1645 Garfland Dr. NE Roanoke VA 24017	33.06
772	Site Specific	Industrial Site	ROCKY MOUNT OIL COMPANY	1881 SOUTH MAIN STREET ROCKY MOUNT VA 24151	33.07
773	Inorganics, SOCs, VOCs	Open Storage Tank Release	Carter James Residence	4138 Jae Valley Rd Roanoke VA 24014	33.08
774	Inorganics, SOCs, VOCs	Closed Storage Tank Release	Lancer Mart #9	2116 Hardy Rd Vinton VA 24179	33.08
775	Inorganics, Microbial, RADs,	Underground Injection Well	DAIRY QUEEN PLATEAU PLAZA	20430 VIRGIL GOODE HIGHWAY ROCKY MOUNT VA 00000	33.09
776	Inorganics, SOCs, VOCs	Closed Storage Tank Release	Akers Eugene Residence	154 Tanyard Rd Rocky Mount VA 24151	33.09
777	Inorganics, SOCs, VOCs	Open Storage Tank Release	Williams Hazel Property	1656 Strawfield Cir Rocky Mount VA 24151	33.10
778	Inorganics, SOCs, VOCs	Closed Storage Tank Release	JPS CONVERTER & INDUSTRIAL CORP	203 Pell Ave Rocky Mount VA 24151	33.12
779	Site Specific	RCRA	LANE CO.	129 PELL AVENUE ROCKY MOUNT VA 24151-1113	33.12
780	Site Specific	Industrial Site	LANE CO.	129 PELL AVENUE ROCKY MOUNT VA 24151-1113	33.12
781	Inorganics, SOCs, VOCs	Closed Storage Tank Release	MOUNTAIN VIEW COUNTRY MARKET	2499 Washington Avenue Vinton VA 24179	33.12
782	Inorganics, SOCs, VOCs	Closed Storage Tank Release	Skymart 3	2499 Washington Avenue Vinton VA 24179	33.12
783	Site Specific	RCRA	RICHARDSON PROPERTY	0 PITZER ROAD ROANOKE VA 24014	33.13

784	Inorganics, SOCs, VOCs	Closed Storage Tank Release	Jack Bumgardner Property	29 Knob Hill Ave Rocky Mount VA 24151	33.13
785	Inorganics, SOCs, VOCs	Closed Storage Tank Release	Skymart 3	2499 Washington Avenue Vinton VA 24179	33.13
786	Inorganics, SOCs, VOCs	Closed Storage Tank Release	Happy Stop #2	2499 Washington Avenue Vinton VA 24179	33.14
787	VOCs	Tire Pile	Richard B. Burrow Proj. Mang.	3900 Rutrough Rd. Va. Explore Pk. Roanoke VA 24011-1311	33.14
788	Site Specific	Industrial Site	HAPPY STOP #2	2499 EAST WASHINGTON VINTON VA 24179	33.14
789	VOCs	Tire Pile	Melvin Dudley	Route 1, Box 953 Blue Ridge VA 24064	33.15
790	Site Specific	RCRA	VDOT ROCKY MOUNT SHOP	239 STATE ST ROCKY MOUNT VA 24151	33.15
791	Inorganics, SOCs, VOCs	Closed Storage Tank Release	Ronile Inc. (MARTIN PROCESSING INC)	701 Orchard Ave Rocky Mount VA 24151	33.16
792	Inorganics, SOCs, VOCs	Closed Storage Tank Release	ROCKY MOUNT HQ	239 State Street Rocky Mount VA 24151	33.17
793	Inorganics, SOCs, VOCs	Closed Storage Tank Release	ROCKY MOUNT HQ	239 State Street Rocky Mount VA 24151	33.18
794	Inorganics, Microbial, SOCs	Cemetery	not found	not found	33.18
795	Site Specific	Industrial Site	ERATH VENEER CORP OF VIRGINIA	160 INDUSTRIAL AVE ROCKY MOUNT VA 241510000	33.18
796	Inorganics, SOCs, VOCs	Open Storage Tank Release	Brown Sara Property	155 East Court St Rocky Mount VA 24151	33.19
797	Inorganics, Microbial, RADs,	Underground Injection Well	FRANKLIN COUNTY LANDFILL	108 EAST COURT STREET ROCKY MOUNT VA 24151	33.20
798	Inorganics, SOCs, VOCs	Closed Storage Tank Release	THE LANE CO INC	129 Pell Ave NE Rocky Mount VA 24151	33.20
799	Inorganics, SOCs, VOCs	Closed Storage Tank Release	Ronile Inc. (MARTIN PROCESSING INC)	701 Orchard Ave Rocky Mount VA 24151	33.20
800	Inorganics, SOCs, VOCs	Closed Storage Tank Release	Piedmont Community Services	139 East Court St Rocky Mount VA 24151	33.20
801	Site Specific	RCRA	JPS CONVERTER & INDUSTRIAL CORP	203 PELL AVE. ROCKY MOUNT VA 24151	33.22
802	Site Specific	Industrial Site	JPS CONVERTER & INDUSTRIAL CORP	203 PELL AVE. ROCKY MOUNT VA 24151	33.22
803	Inorganics, SOCs, VOCs	Closed Storage Tank Release	THE LANE CO INC	129 Pell Ave NE Rocky Mount VA 24151	33.22
804	Inorganics, SOCs, VOCs	Closed Storage Tank Release	Carter Mike Residence	210 Maple Ave Rocky Mount VA 24151	33.23
805	Inorganics, SOCs, VOCs	Closed Storage Tank Release	Rocky Mount United Methodist Church	35 North Main St Rocky Mount VA 24151	33.23
806	Inorganics, SOCs, VOCs	Closed Storage Tank Release	Ehlers Evelyn Residence	435 Orchard Ave Rocky Mount VA 24151	33.23
807	Inorganics, SOCs, VOCs	Closed Storage Tank Release	Breen John Residence	275 Byrd Ln Rocky Mount VA 24151	33.24
808	Inorganics, SOCs, VOCs	Closed Storage Tank Release	Ronile Incorporated Boiler Explosion	701 Orchard Ave Rocky Mount VA 24151	33.25
809	Inorganics, SOCs, VOCs	Closed Storage Tank Release	Carillon Family Medicine - Rocky Mount	195 Maple Ave Rocky Mount VA 24151	33.25
810	Inorganics, SOCs, VOCs	Closed Storage Tank Release	Former Hubbard Property	1250 N Main St Rocky Mount VA 24151	33.26
811	Inorganics, SOCs, VOCs	Closed Storage Tank Release	Franklin County Perinatal Education Center	335 Main St Rocky Mount VA 24151	33.27

812	Site Specific		Superfund Site	BLUE RIDGE DRUM DUMP ASSESSMENT	HEALING SPRINGS ROAD & RASPBERRY ROAD BLUE RIDGE VA 24064	33.28
813	Inorganics, SOCs, VOCs		Closed Storage Tank Release	Myrtle Trent Residence	410 Orchard Ave Rocky Mount VA 24151	33.28
814	Site Specific		RCRA	BUYER-ROBERTS MFG CO	BYRD LN ROCKY MOUNT VA 24151	33.28
815	Inorganics, SOCs, VOCs		Closed Storage Tank Release	TUTTLES EXXON	255 N Main St Rocky Mount VA 24151	33.30
816	Inorganics, SOCs, VOCs		Closed Storage Tank Release	Main Street Amoco	165 S Main St Rocky Mount VA 24151	33.30
817	Site Specific		Point Discharge	RONILE INC	701 ORCHARD AVE ROCKY MOUNT VA 241511842	33.30
818	Site Specific		Industrial Site	RONILE INC	701 ORCHARD AVE ROCKY MOUNT VA 241511842	33.30
819	Site Specific		RCRA	RONILE INC	701 ORCHARD AVE ROCKY MOUNT VA 241511842	33.30
820	Inorganics, SOCs, VOCs		Closed Storage Tank Release	Franklin County Jail	1255 Franklin Street - Suite 112 Rocky Mount VA 24151	33.30
821	Inorganics, SOCs, VOCs		Fuel Storage Systems	Fisher William	1027 Blue Ridge Springs Rd, Blue Ridge VA 24064	33.31
822	Site Specific		RCRA	BLUE RIDGE STONE - PORT DIESEL PUMP	15415 W LYNCHBURG SALEM TPKE BLUE RIDGE VA 24064	33.31
823	Site Specific		Industrial Site	BLUE RIDGE STONE - PORT DIESEL PUMP	15415 W LYNCHBURG SALEM TPKE BLUE RIDGE VA 24064	33.31
824	VOCs		Tire Pile	Clinton Tosh	201 S. Main St Rocky Mount VA 24151	33.31
825	VOCs		Tire Pile	Paul H. Therman	Route 6 Rocky Mount VA 24151	33.31
826	Inorganics, Microbial, RADs,		Underground Injection Well	FRANKLIN TIRE DISTRIBUTOR INC.	845 NORTH MAIN STREET ROCKY MOUNT VA 24151	33.33
827	Inorganics, Microbial, SOCs,		Sanitary Landfill [SW]	Franklin County - Sanitary Landfill (SWP577) - Barry Sink	9340 Virgil H Goode Hwy Rocky Mount VA 24151	33.34
828	Inorganics, Microbial, SOCs,		Sanitary Landfill [SW]	Franklin County - Sanitary Landfill (SWP072) - Larry Moore	9340 Virgil H Goode Hwy Rocky Mount VA 24151	33.34
829	Inorganics, SOCs, VOCs		Closed Storage Tank Release	TUTTLES EXXON	255 N Main St Rocky Mount VA 24151	33.34
830	Inorganics, SOCs, VOCs		Closed Storage Tank Release	First Baptist Church Property	95 Patterson Ave Rocky Mount VA 24151	33.35
831	Site Specific		Industrial Site	BOXLEY CONCRETE PROD - BLUE RIDGE PORTABLE PLANT	139 HEALING SPRINGS RD BLUE RIDGE VA 240640000	33.35
832	Inorganics, SOCs, VOCs		Closed Storage Tank Release	Chipmunk Homes Property	105 Patterson Ave Rocky Mount VA 24051	33.35
833	Site Specific		Industrial Site	TSO OF VIRGINIA	1050 N. MAIN ST. ROCKY MOUNT VA 24151	33.35
834	Site Specific		RCRA	TSO OF VIRGINIA	1050 N. MAIN ST. ROCKY MOUNT VA 24151	33.35
835	Site Specific		Point Discharge	TSO OF VIRGINIA	1050 N. MAIN ST. ROCKY MOUNT VA 24151	33.35
836	Inorganics, Microbial, RADs,		Underground Injection Well	FRANKLIN COUNTY COMMERCE CENTER	ROUTE 220 SOUTH ROCKY MOUNT VA 00000	33.37

837	Site Specific	RCRA		7 ELEVEN 17568	124A FLOYD AVE & MAIN ST ROCKY MOUNT VA 24151	33.38
838	Inorganics, SOCs, VOCs	Closed Storage Tank Release		FORMER MORAN STORE	507 N Main St Rocky Mount VA 24151	33.39
839	Inorganics, Microbial, RADs,	Underground Injection Well		FRANKLIN OIL COMPANY, INC.	ROUTE 220 SOUTH ROCKY MOUNT VA 24151	33.39
840	Inorganics, SOCs, VOCs	Closed Storage Tank Release		Workforce Development Center	Randolph St Rocky Mount VA 24151	33.40
841	Inorganics, SOCs, VOCs	Closed Storage Tank Release		GREGORY RESIDENTIAL	1940 North Main St Rocky Mount VA 24151	33.40
842	Inorganics, SOCs, VOCs	Closed Storage Tank Release		First Baptist Church	45 Patterson Ave Rocky Mount VA 24151	33.40
843	Inorganics, SOCs, VOCs	Closed Storage Tank Release		Former 7-Eleven #17568	180 Floyd Ave Rocky Mount VA 24151	33.41
844	Site Specific	Industrial Site		ADAMS CONST. CO. BLUE RIDGE ASPHALT PLANT	110 HEALING SPRINGS ROAD BLUE RIDGE VA 24064	33.41
845	Site Specific	RCRA		PERMA-CLEAN CLEANERS & LAUNDRY INC	451 SOUTH MAIN STREET ROCKY MOUNT VA 24151-1748	33.42
846	VOCs	Tire Pile		Keith Renick	Route 6, Box 304 Rocky Mount VA 24151	33.43
847	Inorganics, Microbial, RADs,	Underground Injection Well		HARDY ROAD TRAILER PARK	HARDY ROAD VINTON VA 00000	33.43
848	Inorganics, SOCs, VOCs	Closed Storage Tank Release		MW Manufacturers Inc	433 North Main St Rocky Mount VA 24151	33.43
849	Inorganics, Microbial, RADs,	Hospital		Carilion Franklin Memorial Hospital	180 Floyd Avenue Rocky Mount VA 24151	33.44
850	Inorganics, SOCs, VOCs	Closed Storage Tank Release		RIVERSIDE TIRE & WHEEL CENTER	511 S Main St SW Rocky Mount VA 24151	33.45
851	Inorganics, SOCs, VOCs	Closed Storage Tank Release		Riverside Tire	511 S Main St SW Rocky Mount VA 24151	33.45
852	Site Specific	RCRA		MIDWAY CLEANERS	112 WARREN ST ROCKY MOUNT VA 24151	33.46
853	Inorganics, SOCs, VOCs	Golf Course		Willow Creek Country Club	Route 220 Rocky Mount VA 24151	33.47
854	Site Specific	RCRA		MW MANUFACTURERS INC.	433 NORTH MAIN ROCKY MOUNT VA 24151-1165	33.47
855	Site Specific	Industrial Site		MW MANUFACTURERS INC.	433 NORTH MAIN ROCKY MOUNT VA 24151-1165	33.47
856	Inorganics, SOCs, VOCs	Closed Storage Tank Release		GENERAL SHALE WEBSTER INC	2353 Webster Rd Blue Ridge VA 24064	33.48
857	Inorganics, Microbial, RADs,	Underground Injection Well		CONYER SPRINGS SERVICE CENTER	542 BLUE RIDGE BLVD. BLUE RIDGE VA 24064	33.49
858	Inorganics, SOCs, VOCs	Closed Storage Tank Release		Davenport Energy - Rocky Mount Facility	40 Diamond Ave NW Rocky Mount VA 24112	33.50
859	Inorganics, SOCs, VOCs	Closed Storage Tank Release		Rocky Mount Bulk Plant	40 Diamond Ave NW Rocky Mount VA 24112	33.50
860	Inorganics, SOCs, VOCs	Closed Storage Tank Release		Hub Oil Co	40 Diamond Ave NW Rocky Mount VA 24112	33.51
861	Site Specific	RCRA		GENUINE PARTS CO - ROCKY MOUNT	194 FRANKLIN ST ROCKY MOUNT VA 24151	33.51
862	Site Specific	RCRA		7-ELEVEN #16862	1339 HARDY RD VINTON VA 24179	33.51

863	Inorganics, SOCs, VOCs	Closed Storage Tank Release	WALLS RESIDENCE	222 WEBSTER HEIGHTS ROAD VA 24012	33.52
864	Inorganics, SOCs, VOCs	Closed Storage Tank Release	7-Eleven Store 1055-16862 WORLEY READY MIX CONCRETE, INC	1339 Hardy Rd Vinton VA 24179	33.52
865	Site Specific	Industrial Site	WORLEY READY MIX CONCRETE, INC	80 SONTAG RD ROCKY MOUNT VA 24151	33.53
866	Site Specific	Point Discharge	WORLEY READY MIX CONCRETE, INC	80 SONTAG RD ROCKY MOUNT VA 24151	33.53
867	Site Specific	Industrial Site	DAVENPORT ENERGY - ROCKY MOUNT DIVISION	40 DIAMOND AVE ROCKY MOUNT VA 24151	33.53
868	Inorganics, SOCs, VOCs	Closed Storage Tank Release	Quick In	4424 Blue Ridge Blvd Blue Ridge VA 24064	33.53
869	Inorganics, Microbial, RADs,	Underground Injection Well	STEVE'S AUTOMOTIVE SERVICE INC	565 BLUE RIDGE BLVD. BLUE RIDGE VA 24064	33.54
870	Inorganics, SOCs, VOCs	Closed Storage Tank Release	Franklin Welding and Equipment Company	555 N Main St Rocky Mount VA 24151	33.55
871	Inorganics, Microbial, RADs,	Underground Injection Well	BLUE RIDGE AUTO PAINT & BODY	540 BLUE RIDGE DRIVE BLUE RIDGE VA 24064	33.55
872	Inorganics, SOCs, VOCs	Closed Storage Tank Release	Hammock James Residence	10412 Virgil Goode Hwy Rocky Mount VA 24151	33.55
873	Inorganics, SOCs, VOCs	Closed Storage Tank Release	BLUE RIDGE SERVICE & SALES	10 BLUE RIDGE DRIVE & RT 460 Blue Ridge VA 24064	33.55
874	Inorganics, SOCs, VOCs	Closed Storage Tank Release	Woodlawn Baptist Church	46 Woodlawn Dr Rocky Mount VA 24151	33.55
875	Inorganics, SOCs, VOCs	Closed Storage Tank Release	Woodlawn Baptist Church BLUE RIDGE SERVICE CENTER	30 Woodlawn Dr Rocky Mount VA 24151	33.55
876	Inorganics, SOCs, VOCs	Closed Storage Tank Release	FISHER AUTO PARTS INC	3750 Blue Ridge Blvd Blue Ridge VA 24064 649 NORTH MAIN ST ROCKY MOUNT VA 24151	33.56
877	Site Specific	RCRA	Dooley Ramona L Residence	4537 Blue Ridge Blvd Blue Ridge VA 24064	33.57
878	Inorganics, SOCs, VOCs	Closed Storage Tank Release	John Bumgarner Residence Lanum Property	10 Old Furnace Rd Rocky Mount VA 24151 3713 Whispering Ln Roanoke VA 24014	33.57
879	Inorganics, SOCs, VOCs	Closed Storage Tank Release	WEBSTER BRICK COMPANY INCORPORATEDNC.	ROUTE 738 BLUE RIDGE VA 24064	33.57
880	Inorganics, SOCs, VOCs	Closed Storage Tank Release	Robinson Residence 20 Spring Street Property	10 Old Furnace Rd Rocky Mount VA 24151 20 Spring St Rocky Mount VA 24151	33.58
881	Site Specific	Industrial Site	General Shale Brick Plant 35 and 36	2353 Webster Rd Blue Ridge VA 24064	33.59
882	Inorganics, SOCs, VOCs	Closed Storage Tank Release	M W MANUFACTURERS	433 North Main St Rocky Mount VA 24151	33.60
883	Inorganics, SOCs, VOCs	Closed Storage Tank Release	FRANKLIN COUNTY - SANITARY LAN	9340 VIRGIL H GOODE HWY ROCKY MOUNT VA 24151	33.62
884	Inorganics, SOCs, VOCs	Closed Storage Tank Release	Franklin County	2150 Sontag Road, Rocky Mount VA 24151	33.62
885	Inorganics, SOCs, VOCs	Closed Storage Tank Release			
886	Site Specific	Point Discharge			
887	Inorganics, Microbial, SOCs,	Landfill			

888	Inorganics, SOCs, VOCs	Closed Storage Tank Release	Former Franklin 66 Oil Bulk Plant	11440 Virgil H Goode Hwy Rocky Mount VA 24151	33.62
889	Site Specific	Industrial Site	GENERAL SHALE BRICK INC PLANT 35 & 36	770 WEBSTER ROAD BLUE RIDGE VA 240640000	33.63
890	Inorganics, SOCs, VOCs	Closed Storage Tank Release	Walter St. Clair Rental Property	180 Diamond Ave Rocky Mount VA 24151	33.67
891	Inorganics, SOCs, VOCs	Closed Storage Tank Release	Edward Ross Residence	250 Knollwood Dr Rocky Mount VA 24151	33.67
892	Inorganics, Microbial, SOCs,	Solid Waste Collection/Transfer Site	Willow Creek Country Club	10500 Virgil Goode Highway, Rocky Mount VA 24151	33.69
893	Inorganics, SOCs, VOCs	Closed Storage Tank Release	Lynn Haven Chevron	1333 Washington Ave Vinton VA 24179	33.70
894	Inorganics, SOCs, VOCs	Closed Storage Tank Release	Lynn Haven Chevron Plus Gas	1333 Washington Ave Vinton VA 24179	33.71
895	Inorganics, SOCs, VOCs	Closed Storage Tank Release	Cummings Calvin Residence	5 Anderson St Rocky Mount VA 24151	33.71
896	Inorganics, SOCs, VOCs	Closed Storage Tank Release	Lynn Haven Chevron	1333 Washington Ave Vinton VA 24179	33.71
897	VOCs	Airport	Donald Worley Jr	280 Willow Creek Rd, Rocky Mount VA 24151	33.71
898	Inorganics, SOCs, VOCs	Closed Storage Tank Release	Holbrook Jean Residence	1354 Duke Dr Vinton VA 24179	33.72
899	Inorganics, SOCs, VOCs	Fuel Storage Systems	Donald Worley Jr	280 Willow Creek Rd, Rocky Mount VA 24151	33.72
900	Inorganics, SOCs, VOCs	Closed Storage Tank Release	Eagle Discount Tobacco	1325 Washington Ave Roanoke VA 24179	33.73
901	Inorganics, SOCs, VOCs	Closed Storage Tank Release	Smith Marco Residence	10 West End St Rocky Mount VA 24151	33.74
902	Inorganics, SOCs, VOCs	Closed Storage Tank Release	Brown Winfred Residence	358 Blue Ridge Dr Blue Ridge VA 24064	33.75
903	Site Specific	Point Discharge	ANDERSON LAWN & GARDEN	21200 VIRGIL GOODE HWY. ROCKY MOUNT VA 24151	33.75
904	Site Specific	Industrial Site	ANDERSON LAWN & GARDEN	21200 VIRGIL GOODE HWY. ROCKY MOUNT VA 24151	33.75
905	Inorganics, SOCs, VOCs	Closed Storage Tank Release	ROCKY MOUNT SHELL - SCOTT'S SHELL	376 Franklin St Rocky Mount VA 24151	33.75
906	Inorganics, Microbial, RADs,	Underground Injection Well	ATCO RENTAL	21200 VIRGIL GOODE HIGHWAY ROCKY MOUNT VA 24151-	33.75
907	Inorganics, SOCs, VOCs	Industrial Site	Zelma Plybon Cundiff	230 Mt View Rd, Rocky Mount VA 24151	33.76
908	Inorganics, Microbial, RADs,	Underground Injection Well	ANDERSON LAWN & GARDEN CENTER	21200 VIRGIL GOODE HIGHWAY ROCKY MOUNT VA 24151-	33.76
909	Inorganics, SOCs, VOCs	Closed Storage Tank Release	Former HOP-IN Store No. 2	21230 Virgil Goode Hwy - Rte 220 Rocky Mount VA 24152	33.78
910	Site Specific	Industrial Site	DYNAX AMERICA CORP	568 E PARK DR ROANOKE VA 24019	33.80
911	Site Specific	RCRA	DYNAX AMERICA CORP	568 E PARK DR ROANOKE VA 24019	33.80
912	Inorganics, SOCs, VOCs	Closed Storage Tank Release	BOBBT CUNDIFF	137 Franklin St Rocky Mount VA 24151	33.83
913	Inorganics, SOCs, VOCs	Closed Storage Tank Release	Houston Daniel Residence	65 Darlington Dr Rocky Mount VA 24151	33.84
914	Inorganics, SOCs, VOCs	Fuel Storage Systems	William Spichard	327 Mountain Pass Rd, Blue Ridge VA 24064	33.84
915	Site Specific	RCRA	CVS PHARMACY #3544	970 FRANKLIN ST ROCKY MOUNT VA 24151	33.85
916	Site Specific	Industrial Site	CVS PHARMACY #3544	970 FRANKLIN ST ROCKY MOUNT VA 24151	33.85
917	Inorganics, SOCs, VOCs	Closed Storage Tank Release	Brammer William Property	70 Darlington Dr Rocky Mount VA 24151	33.87
918	Inorganics, SOCs, VOCs	Closed Storage Tank Release	Smithers Colin Property	755 Sycamore St Rocky Mount VA 24151	33.87

919	Inorganics, SOCs, VOCs	Closed Storage Tank Release	April Brown Residence	2720 Rutrough Rd Roanoke VA 24014	33.88
920	Inorganics, Microbial, SOCs,	Wastewater Treatment Nondischar	Blue Ridge Chapel Inc	445 Blue Ridge Ct, Rocky Mount VA 24151	33.90
921	Site Specific	Point Discharge	FRANKLIN COUNTY COMMERCE CENTE	COMMERCE DR ROCKY MOUNT VA 24151	33.91
922	Inorganics, SOCs, VOCs	Closed Storage Tank Release	BLUE RIDGE MOUNTAIN CABINETS INC	1101 W Franklin St Rocky Mount VA 24151	33.91
923	Inorganics, Microbial, SOCs,	Wastewater Treatment Nondischar	Blue Ridge Chapel Inc	445 Blue Ridge Ct, Rocky Mount VA 24151	33.93
924	Inorganics, SOCs, VOCs	Closed Storage Tank Release	McCarty Louise Residence	1213 Jeanette Ave Vinton VA 24179	33.98
925	Inorganics, SOCs, VOCs	Closed Storage Tank Release	Old Franklin Antiques Bldg	US 220 N and State Rt 697 Rocky Mount VA 24141	34.00
926	Inorganics, Microbial, SOCs,	Wastewater Treatment Nondischar	Blue Ridge Chapel Inc	445 Blue Ridge Ct, Rocky Mount VA 24151	34.00
927	Inorganics, Microbial, SOCs	Cemetery	Blue Ridge Cemetery	Mountain Pass Rd, Blue Ridge VA 24064	34.05
928	Site Specific	Industrial Site	CVS PHARMACY #4161	1022 HARDY ROAD VINTON VA 24179	34.05
929	Site Specific	RCRA	CVS PHARMACY #4161	1022 HARDY ROAD VINTON VA 24179	34.05
930	Inorganics, SOCs, VOCs	Closed Storage Tank Release	Stoneman Motors	975 Franklin St Rocky Mount VA 24151	34.06
931	Site Specific	RCRA	NIAGARA HYDRO	1495 NIAGARA RD VINTON VA 24179	34.09
932	Site Specific	Industrial Site	NIAGARA HYDRO	1495 NIAGARA RD VINTON VA 24179	34.09
933	Site Specific	Point Discharge	AMERICAN ELECTRIC POWER- NIAG	1495 NIAGARA RD VINTON VA 24179	34.09
934	Inorganics, Microbial, RADs,	Underground Injection Well	M. L. LEONARD INC.	1250 BLUERIDGE BLVD. BLUE RIDGE VA 24064	34.09
935	Inorganics, Microbial, SOCs,	Solid Waste Collection/Transfer Sit	Community Sanitations	Blue Ridge VA 24064	34.11
936	Inorganics, SOCs, VOCs	Closed Storage Tank Release	Garnard Residence	4964 Glade Creek Rd Roanoke VA 24012	34.18
937	Site Specific	RCRA	CHESAPEAKE & POTOMAC TELEPHONE CO	STATE ROUTES 619 & 757 STEWARTSVILLE VA 24179	34.19
938	Site Specific	RCRA	ROANOKE EQUIPMENT CO	RT 11 W SALEM VA 24179	34.19
939	Site Specific	RCRA	MITCHELL DISTRIBUTING CO	RT 11 W SALEM VA 24179	34.19
940	Inorganics, Microbial, RADs,	Underground Injection Well	HUTCHENS LAUNDROMAT	2606 HIGHLAND RD., SE ROANOKE VA 24014	34.23
941	Inorganics, SOCs, VOCs	Closed Storage Tank Release	Stuart Price Residence	11 Parkview Dr Rocky Mount VA 24151	34.26
942	Inorganics, SOCs, VOCs	Closed Storage Tank Release	Kroger Lake Drive Plaza	915 Hardy Rd Vinton VA 24179	34.27
943	Inorganics, SOCs, VOCs	Closed Storage Tank Release	SYDNORSVILLE HQ	2580 Goose Dam Rd Rocky Mount VA 24151	34.28
944	Inorganics, Microbial, SOCs,	Wastewater Treatment Nondischar	Blue Ridge Chapel Inc	445 Blue Ridge Ct, Rocky Mount VA 24151	34.32
945	Inorganics, Microbial, SOCs,	Wastewater Treatment Nondischar	Blue Ridge Chapel Inc	445 Blue Ridge Ct, Rocky Mount VA 24151	34.33
946	Inorganics, SOCs, VOCs	Closed Storage Tank Release	Franklin County Public Safety Building	1388 Franklin St Rocky Mount VA 24151	34.34
947	Inorganics, SOCs, VOCs	Closed Storage Tank Release	Fulcher Residence	10 Whitten St Rocky Mount VA 24151	34.34
948	Inorganics, SOCs, VOCs	Closed Storage Tank Release	Westside Center	1485 Franklin St Rocky Mount VA 24151	34.37
949	Inorganics, Microbial, RADs,	Underground Injection Well	GRAY EQUIPMENT SERVICE	RT. 1, BOX 833 BLUE RIDGE VA 24064	34.39

950	Inorganics, Microbial, RADs,	Underground Injection Well	BLUE RIDGE STONE CORP	PO BOX 10 BLUE RIDGE VA 24064	34.39
951	Inorganics, SOCs, VOCs	Industrial Site	Shredded Products Inc	PO Box 13948, Roanoke VA 24038	34.39
952	Inorganics, SOCs, VOCs	Closed Storage Tank Release	R L Bryant Rental Property	3955 Sterling Road Roanoke VA	34.45
953	Inorganics, SOCs, VOCs	Closed Storage Tank Release	J&J MARKET	1950 BLUE RIDGE BLVD Blue Ridge VA 24064	34.47
954	Inorganics, SOCs, VOCs	Closed Storage Tank Release	Berger Mary Residence	483 Highland Hills Rd Rocky Mount VA 24151	34.50
955	Inorganics, Microbial, RADs,	Underground Injection Well	VDOT-ROCKY MOUNT	GOOSE DAM ROAD ROCKY MOUNT VA 24151	34.50
956	Inorganics, SOCs, VOCs	Closed Storage Tank Release	Pit Stop/Duck In #3	6900 Virgil Goode Hwy Rocky Mount VA 24151	34.51
957	Inorganics, SOCs, VOCs	Closed Storage Tank Release	COYNER SPRINGS EXXON	645 Blue Ridge Blvd Blue Ridge VA 24012	34.53
958	Site Specific	Industrial Site	COOPER WOOD PRODUCTS INC	STATE RD 919 ROCKY MOUNT VA 24151	34.53
959	Inorganics, Microbial, RADs,	Underground Injection Well	CARVER'S AUTO CENTER, INC.	645 BLUE RODGE BLVD ROANOKE VA 00000	34.53
960	Inorganics, SOCs, VOCs	Closed Storage Tank Release	COYNER SPRINGS EXXON	645 Blue Ridge Blvd Blue Ridge VA 24012	34.53
961	Inorganics, SOCs, VOCs	Closed Storage Tank Release	Swartz Mildred Residence	200 Whitten St Rocky Mount VA 24151	34.54
962	Inorganics, SOCs, VOCs	Closed Storage Tank Release	EZN FOOD MART	535 Hardy Rd Vinton VA 24179	34.59
963	Inorganics, SOCs, VOCs	Fuel Storage Systems	Joe Olisom	4531 Bonsack Rd, Roanoke VA 24012	34.59
964	Inorganics, SOCs, VOCs	Closed Storage Tank Release	EZN FOOD MART	535 Hardy Rd Vinton VA 24179	34.60
965	Inorganics, SOCs, VOCs	Closed Storage Tank Release	EZN Food Mart 203	535 Hardy Rd Vinton VA 24179	34.60
966	Inorganics, SOCs, VOCs	Fuel Storage Systems	not found	4544 Layman Rd, Roanoke VA 24012	34.60
967	Inorganics, SOCs, VOCs	Closed Storage Tank Release	COOPER WOOD PRODUCTS, INC	2785 Grassy Hill Rd Rocky Mount VA 24151	34.60
968	Inorganics, Microbial, SOCs,	Industrial Landfill [SW]	Shredded Products Corporation - Rocky Mount (SWP552) - Ben Rambo	700 Commerce Rd Rocky Mount VA 24151	34.61
969	Inorganics, SOCs, VOCs	Closed Storage Tank Release	Our Savior Lutheran Church	4535 Bonsack Rd Roanoke VA 24012	34.63
970	Inorganics, Microbial, SOCs,	Solid Waste Collection/Transfer Site	Community Sanitations	Blue Ridge VA 24064	34.63
971	Inorganics, SOCs, VOCs	Closed Storage Tank Release	BOONES MILL ELEM SCHOOL	265 Taylors Road Boones Mill VA 24065	34.64
972	Inorganics, SOCs, VOCs	Fuel Storage Systems	Boones Mill Elementary School	108 E Court St, Rocky Mount VA 24151	34.65
973	Inorganics, SOCs, VOCs	Closed Storage Tank Release	Bonnie Sink Residence	2041 Goose Dam Rd Rocky Mount VA 24151	34.66
974	Inorganics, SOCs, VOCs	Closed Storage Tank Release	Former World Life Ministries	4535 Bonsack Rd Roanoke VA 24012	34.67
975	Inorganics, SOCs, VOCs	Open Storage Tank Release	Blount Pauline Property	2873 Oakshire Ln Roanoke VA 24014	34.68
976	Site Specific	RCRA	UTTERMOST CO	3325 GRASSY HILL ROAD ROCKY MOUNT VA 24151-3911	34.68
977	Site Specific	Industrial Site	UTTERMOST CO	3325 GRASSY HILL ROAD ROCKY MOUNT VA 24151-3911	34.68
978	Site Specific	RCRA	EXXON CO U S A RA527096	4246 AVENHAM AVE ROANOKE VA 24014	34.72
979	Site Specific	RCRA	CARILION HEALTH SYSTEM	BELLEVIEW AT JEFFERSON ST ROANOKE VA 24033	34.72

980	Site Specific	RCRA		VAARNG-ARMORY-ROANOKE MOUNTAIN VIEW MOBILE HOME VILLAGE, INC.	32 ROANOKE AVE ROANOKE VA 24014 YELLOW MOUNTAIN ROAD ROANOKE VA 24014-	34.72
981	Inorganics, Microbial, RADs,	Underground Injection Well		Duck In #2	2938 Jae Valley Rd Roanoke VA 24014	34.72
982	Inorganics, SOCs, VOCs	Closed Storage Tank Release		Mount Pleasant Quick Mart	2938 Jae Valley Rd Roanoke VA 24014	34.72
983	Inorganics, SOCs, VOCs	Closed Storage Tank Release		WOODS SERVICE CENTER	418 WASHINGTON AVE VINTON VA 24179	34.73
984	Site Specific	RCRA		Rocky Mount Supply	1796 Franklin St Rocky Mount VA 24151	34.73
985	Inorganics, SOCs, VOCs	Closed Storage Tank Release		Robinhood Rentals	505 Hardy Rd Vinton VA 24179	34.74
986	Inorganics, SOCs, VOCs	Closed Storage Tank Release		Joseph Sell Residence	159 Shore Dr Roanoke VA 24012	34.75
987	Inorganics, SOCs, VOCs	Closed Storage Tank Release		MOUNT PLEASANT FIRE & RESCUE #6	2909 JAE VALLEY ROAD - RT 116 Roanoke VA 24015	34.76
988	Inorganics, SOCs, VOCs	Closed Storage Tank Release		WALMART SUPERCENTER #3243	4524 CHALLENGER AVENUE ROANOKE VA 24012	34.76
989	Site Specific	RCRA				
990	Inorganics, Microbial, SOCs,	Closed Sanitary Landfill [SW]		Franklin City - Landfill (SWP012) - Glenda Dodson - gone in 2010.	Franklin VA	34.78
991	Inorganics, Microbial, SOCs	Cemetery		not found	Yellow Mountain Rd, Roanoke VA 24014	34.79
992	Inorganics, SOCs, VOCs	Closed Storage Tank Release		Former Ramsey Ford Site	1972 Franklin Street Rocky Mount VA 24151	34.79
993	Inorganics, Microbial, RADs,	Underground Injection Well		MT. PLEASANT GARAGE	2914 JAY VALLEY RD. ROANOKE VA 24014	34.80
994	Inorganics, SOCs, VOCs	Fuel Storage Systems		Rainbow Forest Baptist Church S School	1278 Rainbow Forest Dr, Troutville VA 24175	34.80
995	Site Specific	RCRA		J & M BODY SHOP	845 3RD ST VINTON VA 24179	34.81
996	Inorganics, SOCs, VOCs	Closed Storage Tank Release		Musser Pauline A Residence	3333 Alcoa Rd Roanoke VA 24014	34.82
997	Inorganics, SOCs, VOCs	Closed Storage Tank Release		Proposed Valley Gateway Industrial	US 460 East Bonsack Area Roanoke VA 24018	34.83
998	Site Specific	Industrial Site		VIRGINIA TRANSFORMER CORP	220 GLADE VIEW DR. N.E. ROANOKE VA 24012-6470	34.86
999	Site Specific	RCRA		VIRGINIA TRANSFORMER CORP	220 GLADE VIEW DR. N.E. ROANOKE VA 24012-6470	34.86
1000	Inorganics, SOCs, VOCs	Closed Storage Tank Release		McDonough residence	422 Lakeview Dr Roanoke VA 24012	34.90
1001	VOCs	Tire Pile		Richard Eggleston	797 West Franklin Rocky Mount VA	34.91
1002	Inorganics, SOCs, VOCs	Closed Storage Tank Release		Former Service Station Trim-line of Roanoke Inc	124 E Washington Ave Vinton VA 24179	34.91
1003	Site Specific	Industrial Site		KROGER #0391-029	3970 VALLEY GATEWAY BLVD ROANOKE VA 24012	34.92
1004	Site Specific	RCRA		KROGER #0391-029	3970 VALLEY GATEWAY BLVD ROANOKE VA 24012	34.92
1005	Inorganics, SOCs, VOCs	Closed Storage Tank Release		CLEMENTS TRACTOR	101 N Pollard Vinton VA 24179	34.95
1006	Inorganics, SOCs, VOCs	Closed Storage Tank Release		LANCER MART #7	104 Gus Nicks Blvd Vinton VA 24179	34.96
1007	Inorganics, SOCs, VOCs	Closed Storage Tank Release		LANCER MART #7	104 Gus Nicks Blvd Vinton VA 24179	34.96
1008	Site Specific	RCRA		VINTON MOTOR CO	108 S POLLARD ST VINTON VA 24179	34.96

1009	Inorganics, SOCs, VOCs	Closed Storage Tank Release	Bank Of America - Vinton	201 S Pollard St Vinton VA 24179	34.97
1010	Site Specific	RCRA	GOODYEAR AUTO SERVICE CTR - ROANOKE	2ND ST FRANKLIN RD ROANOKE VA 24005	34.98
1011	Inorganics, SOCs, VOCs	Closed Storage Tank Release	Stop In Food Store #86	104 Gus Nicks Blvd Vinton VA 24179	34.98
1012	Inorganics, SOCs, VOCs	Closed Storage Tank Release	ARATEX SERVICES INC-584	905 S. POLLARD ST. Vinton VA 24179	35.00
1013	Inorganics, SOCs, VOCs	Closed Storage Tank Release	ARATEX SERVICES INC-584	905 S. POLLARD ST. Vinton VA 24179	35.01
1014	Site Specific	RCRA	VINTON DRY CLEANERS INC	100 W VIRGINIA AVE VINTON VA 241790000	35.02
1015	Inorganics, SOCs, VOCs	Closed Storage Tank Release	Cleve Clark Residence	511 Peachtree Valley Dr Roanoke VA 24012	35.04
1016	Inorganics, SOCs, VOCs	Closed Storage Tank Release	FIRE DEPT	120 WEST JACKSON STREET Vinton VA 24179	35.05
1017	Inorganics, SOCs, VOCs	Closed Storage Tank Release	VINTON PLANT	720 SOUTH THIRD STREET Vinton VA 24179	35.09
1018	Inorganics, SOCs, VOCs	Closed Storage Tank Release	Fast Stop Food Mart	3745 Challenger Ave Roanoke VA 24012	35.09
1019	Inorganics, SOCs, VOCs	Closed Storage Tank Release	Challenger Ave Sunoco	3745 Challenger Ave Roanoke VA 24012	35.09
1020	Inorganics, SOCs, VOCs	Closed Storage Tank Release	PUBLIC WORKS OFFICE	815 S 3rd St Vinton VA 24179	35.10
1021	Site Specific	Industrial Site	CVS PHARMACY #7503	3909 CHALLENGER AVENUE ROANOKE VA 24012	35.11
1022	Site Specific	RCRA	CVS PHARMACY #7503	3909 CHALLENGER AVENUE ROANOKE VA 24012	35.11
1023	Site Specific	RCRA	ROANOKE COUNTY CAREER CENTER	100 HIGHLAND AVE VINTON VA 24179	35.11
1024	Site Specific	RCRA	GRUMAN EMERGENCY PRODUCTS	720 S THIRD ST VINTON VA 24179	35.11
1025	Site Specific	RCRA	BUDDY'S AUTO BODY, INC.	122 WALNUT AVENUE VINTON VA 24179	35.11
1026	Site Specific	Industrial Site	S C ROSSI AND COMPANY INCORPORATED	1410 16TH ST SE ROANOKE VA 240140000	35.11
1027	Inorganics, Microbial, SOCs	Cemetery	not found	not found	35.13
1028	Inorganics, SOCs, VOCs	Closed Storage Tank Release	PERCISION FABRICS PLANT	323 VIRGINIA AVENUE Vinton VA 24179	35.13
1029	Site Specific	RCRA	A CLEANER WORLD NUMBER 128	3806 CHALLENGER AVE ROANOKE VA 24012	35.14
1030	Inorganics, SOCs, VOCs	Closed Storage Tank Release	well	131 Walker St Roanoke VA 24018	35.14
1031	Inorganics, SOCs, VOCs	Closed Storage Tank Release	Carver Billy Joe Residence	1606 Edgerton Ave Roanoke VA 24014	35.15
1032	Site Specific	RCRA	PIKES GENERATOR SERVICE INC	225 WALNUT AVE VINTON VA 24179	35.16
1033	Inorganics, SOCs, VOCs	Closed Storage Tank Release	ROANOKE OMS #10 STORAGE COMPOUND	River Rd Madison Heights VA 24572	35.19
1034	Inorganics, SOCs, VOCs	Closed Storage Tank Release	Valley Investment Group Property	1609 Rutrough Rd Roanoke VA 24014	35.19
1035	Site Specific	RCRA	SLEEP ESSENTIALS	3542 ORANGE AVENUE ROANOKE VA 24012-6427	35.21
1036	Site Specific	RCRA	PRECISION FABRICS GROUP INCORPORATED	323 WEST VIRGINIA AVENUE VINTON VA 24179-3211	35.21

1037	Site Specific	Industrial Site	PRECISION FABRICS GROUP INCORPORATED	323 WEST VIRGINIA AVENUE VINTON VA 24179-3211	35.21
1038	Inorganics, SOCs, VOCs	Closed Storage Tank Release	Abandoned drum	near Roanoke STP outfall VA	35.22
1039	Inorganics, SOCs, VOCs	Closed Storage Tank Release	GETTY MART #120	3542 Orange Ave Roanoke VA 24012	35.22
1040	Inorganics, SOCs, VOCs	Closed Storage Tank Release	GETTY MART #120	3542 Orange Ave Roanoke VA 24012	35.23
1041	Inorganics, SOCs, VOCs	Closed Storage Tank Release	Stultz machine works	1546 Brownlee Ave Roanoke VA 24014	35.24
1042	Inorganics, SOCs, VOCs	Closed Storage Tank Release	AIRFLOW COMPANY	323 Walnut Ave Vinton VA 24179	35.24
1043	Inorganics, SOCs, VOCs	Closed Storage Tank Release	Estate of Ida Blair	1547 Underhill Ave SE Roanoke VA 24014	35.24
1044	Inorganics, SOCs, VOCs	Closed Storage Tank Release	UNDERHILL JUNKYARD	Roanoke VA	35.25
1045	Inorganics, SOCs, VOCs	Closed Storage Tank Release	Wilco 711	400 Virginia Ave Hwy 24 Vinton VA 24179	35.25
1046	Site Specific	Superfund Site	CYCLE SYSTEMS	338 WALNUT AVE. SECTION ROANOKE VA 24014-1226	35.25
1047	Site Specific	RCRA	STULTZ MACHINE TOOLS & EQUIP	1546 BROWNLEE AVE SE ROANOKE VA 24014	35.25
1048	Site Specific	RCRA	WALMART NEIGHBORHOOD MARKET #3618	3419 ORANGE AVENUE NE ROANOKE VA 24012	35.26
1049	Site Specific	RCRA	COOPER INDUSTRIES INC GARDNER-DENVER M & C DIV	1700 BLUE HILLS DRIVE NORTHEAST ROANOKE VA 24012-8601	35.27
1050	Site Specific	Industrial Site	COOPER INDUSTRIES INC GARDNER-DENVER M & C DIV	1700 BLUE HILLS DRIVE NORTHEAST ROANOKE VA 24012-8601	35.27
1051	Site Specific	RCRA	ELIZABETH ARDEN LOGISTICS CENT	1715 BLUE HILLS DR NE ROANOKE VA 24012	35.28
1052	Site Specific	RCRA	LITTON NETWORK ACCESS SYS	3353 ORANGE AVE ROANOKE VA 24012	35.29
1053	Site Specific	RCRA	AMOCO #60117-TANKS	3348 ORANGE AVE NE ROANOKE VA 24012	35.29
1054	Inorganics, SOCs, VOCs	Closed Storage Tank Release	HOOKER FURNITURE CORP	2005 Greenbrier Ave SE Roanoke VA 24013	35.33
1055	Site Specific	RCRA	7-ELEVEN #20489	2118 BENNINGTON RD SE ROANOKE VA 24014	35.34
1056	Site Specific	RCRA	CRAFT COLLISION CENTER	1539 LYNN BRAE DRIVE NE ROANOKE VA 24012	35.35
1057	Inorganics, SOCs, VOCs	Closed Storage Tank Release	Roanoke STP	1502 Brownlee Ave SE Roanoke VA 24014	35.35
1058	Inorganics, SOCs, VOCs	Closed Storage Tank Release	7-Eleven Store 1055-20489	2118 Bennington St SE Roanoke VA 24014	35.35
1059	Site Specific	Industrial Site	HOOKER FURNITURE ROANOKE	2005 GREENBRIER AVENUE SOUTH EAST ROANOKE VA 24013-2628	35.36
1060	Site Specific	RCRA	HOOKER FURNITURE ROANOKE	2005 GREENBRIER AVENUE SOUTH EAST ROANOKE VA 24013-2628	35.36
1061	Inorganics, SOCs, VOCs	Industrial Site	Citgo	2118 Bennington St SE, Roanoke VA 24014	35.36

1062	Site Specific	Point Discharge	ROANOKE STP	1502 BROWNLEE AVE ROANOKE VA 24014	35.37
1063	Site Specific	Point Discharge	WESTERN VIRGINIA WATER AUTH. WWTP	1502 BROWNLEE AVE SE ROANOKE VA 24014	35.37
1064	Site Specific	Fire Training Facilities	Roanoke City Fire Dept	541 Luck Ave, Suite 120, Roanoke VA 24016	35.37
1065	Inorganics, SOCs, VOCs	Closed Storage Tank Release	Aylor Patrick Property	4416 Goodman Rd Roanoke VA 24014	35.37
1066	Site Specific	RCRA	YORK INTERNATIONAL	479 EASTPARK DRIVE ROANOKE VA 24012	35.38
1067	Inorganics, SOCs, VOCs	Underground Storage Tanks	Citgo	2118 Bennington St SE, Roanoke VA 24014	35.38
1068	Inorganics, SOCs, VOCs	Closed Storage Tank Release	Red Hill Baptist Church	6251 Franklin Rd Roanoke VA 24014	35.38
1069	Inorganics, Microbial, RADs,	Underground Injection Well	FRANKLIN ACRES PWS	FRANKLIN ACRES WELL NO. 3 FRANKLIN VA 00000	35.40
1070	Site Specific	Industrial Site	ARKAY PACKAGING CORPORATION	350 EASTPARK DRIVE ROANOKE VA 24019-8228	35.40
1071	Site Specific	RCRA	ARKAY PACKAGING CORPORATION	350 EASTPARK DRIVE ROANOKE VA 24019-8228	35.40
1072	Inorganics, SOCs, VOCs	Closed Storage Tank Release	DAVIS H ELLIOT CO INC	1920 Progress Drive, Se Roanoke VA 24013	35.42
1073	Inorganics, SOCs, VOCs	Closed Storage Tank Release	DAVIS H ELLIOT CO INC	1920 Progress Drive, Se Roanoke VA 24013	35.42
1074	Site Specific	Point Discharge	BOONES MILL TOWN - SEWAGE TREATMENT PLANT	RT 684 BOONES MILL VA 24065	35.43
1075	Inorganics, SOCs, VOCs	Closed Storage Tank Release	ROCKY MOUNT SHELL - SCOTT'S SHELL	376 Franklin St Rocky Mount VA 24151	35.43
1076	Inorganics, SOCs, VOCs	Closed Storage Tank Release	SANCO DRUG INC	1270 RIVERLAND RD. S.E. Roanoke VA 24014	35.44
1077	Inorganics, SOCs, VOCs	Closed Storage Tank Release	Parts Depot	2179 Dale Ave SE Vinton VA 24179	35.45
1078	Inorganics, Microbial, RADs,	Underground Injection Well	HANDSTECK CORP.	2205 STARKEY ROAD ROANOKE VA 24014	35.45
1079	Inorganics, Microbial, RADs,	Underground Injection Well	ROANOKE FIRE & SAFETY BUILDING	2909 JAY VALLEY RD. ROANOKE VA 24014	35.45
1080	Inorganics, Microbial, RADs,	Underground Injection Well	ROCKYDALE QUARRIES CORP.	P.O. BOX 8425 ROANOKE VA 24014	35.45
1081	Site Specific	Point Discharge	OLD DOMINION AUTO SALVAGE	2948 ORANGE AVE N.E. ROANOKE VA 24012	35.45
1082	Inorganics, SOCs, VOCs	Closed Storage Tank Release	Nunley Nannie Estate	2247 King St Roanoke VA 24012	35.46
1083	Inorganics, SOCs, VOCs	Closed Storage Tank Release	ROANOKE INDUSTRIAL CENTER	Roanoke VA 24013	35.46
1084	Site Specific	RCRA	ROANOKE REGIONAL WPCP	1402 BENNINGTON STREET SOUTHEAST ROANOKE VA 24014	35.47
1085	Inorganics, SOCs, VOCs	Closed Storage Tank Release	CARRIAGE HOUSE ANTIQUES	5999 Franklin Road, Sw - Rt 22 Roanoke VA 24014	35.47

1086	Site Specific	RCRA		HODGES SIGN CO INC	1601 SEIBEL DR ROANOKE VA 24012	35.47
1087	VOCs	Tire Pile		Danny Cunningham	2948 Orange Ave. NE Roanoke VA 24012	35.49
1088	Site Specific	RCRA		HICKORY SPRINGS MANUFACTURING CO.	1604 SEIBEL DRIVE ROANOKE VA 24012-6032	35.50
1089	Site Specific	Industrial Site		HICKORY SPRINGS MANUFACTURING CO.	1604 SEIBEL DRIVE ROANOKE VA 24012-6032	35.50
1090	Inorganics, SOCs, VOCs	Closed Storage Tank Release		Dogwood MHP community well	Dogwood Park Rd Rocky Mount VA 24151	35.51
1091	Inorganics, SOCs, VOCs	Closed Storage Tank Release		Huffman Tracy Residence	3413 Ventnor Rd Roanoke VA 24014	35.52
1092	Inorganics, SOCs, VOCs	Closed Storage Tank Release		The Former Rocket Lube Citgo Station	376 Franklin St Rocky Mount VA 24151	35.52
1093	Inorganics, Microbial, SOCs,	RMW Steam Sterilizer [SW]		Virginia Health Care Waste Transportation Inc (PBR143) - Herbert Henk	906 Progress Dr SE Roanoke VA 24013	35.52
1094	Inorganics, SOCs, VOCs	Closed Storage Tank Release		Dale Avenue Proposed Development	2137 Dale Ave SE Roanoke VA 24013	35.52
1095	Site Specific	Industrial Site		SOUTHERN STATES COOPERATIVE	1003 WALNUT AVE VINTON VA 24179	35.52
1096	Site Specific	Point Discharge		SOUTHERN STATES COOPERATIVE	1003 WALNUT AVE VINTON VA 24179	35.52
1097	Site Specific			PERMA CLEAN CLEANERS AND LAUNDRY INCORPORATED	2151 DALE AVENUE SOUTH EAST ROANOKE VA 24013-2135	35.53
1098	Site Specific	RCRA		WALMART NEIGHBORHOOD MARKET #3614	2151 DALE AVENUE SE ROANOKE VA 24013	35.53
1099	Inorganics, SOCs, VOCs	Closed Storage Tank Release		KENAN TRANSPORT CO	1625 Seibel Dr NE Roanoke VA 24012	35.53
1100	Site Specific	RCRA		OFFICE OUTLET INC.	1827 PRODUCTION AVE. ROANOKE CITY VA 24013	35.53
1101	Site Specific	RCRA		ATLANTIC & PACIFIC TELCOM CORP	1845 PRODUCTION ST SE ROANOKE VA 24013	35.54
1102	Inorganics, SOCs, VOCs	Closed Storage Tank Release		Mitchells Service Center	2853 Garden City Blvd Roanoke VA 24014	35.54
1103	Site Specific	RCRA		SJ CONNER & SONS INC	1637 SEIBEL DR NE ROANOKE VA 24012	35.56
1104	Site Specific	RCRA		STANFORD & INGE SIGNS YELLOW FREIGHT SYSTEM INC	1568 GRANBY ST ROANOKE VA 24012	35.60
1105	Site Specific	RCRA		STARR TRANSPORTATION, INC.	1665 SEIBEL DR NE ROANOKE VA 24012 1745 SEIBEL DRIVE, N.E. ROANOKE VA 24012	35.60
1106	Inorganics, Microbial, RADs,	Underground Injection Well		Lawrence Brian Property	8540 Grassy Hill Rd Boones Mill VA 24065	35.60
1107	Inorganics, SOCs, VOCs	Open Storage Tank Release		TREAD CORP	176 EASTPARK DR ROANOKE VA 24050-0001	35.61
1108	Site Specific	RCRA		TREAD CORP	176 EASTPARK DR ROANOKE VA 24050-0001	35.61
1109	Site Specific	Industrial Site		TREAD CORP	176 EASTPARK DR ROANOKE VA 24050-0001	35.61

1110	Inorganics, SOCs, VOCs	Closed Storage Tank Release	Southern States Cooperative Inc - Vinton Feed Mill	1003 Walnut Ave Vinton VA 24179	35.62
1111	Inorganics, SOCs, VOCs	Closed Storage Tank Release	Superior Metals	9th and Tinker Avenues Vinton VA 24179	35.62
1112	Site Specific	Industrial Site	CHEMSOLV INC	1140 INDUSTRY AVENUE SOUTHEAST ROANOKE VA 24013-2908	35.62
1113	Site Specific	RCRA	CHEMSOLV INC	1140 INDUSTRY AVENUE SOUTHEAST ROANOKE VA 24013-2908	35.62
1114	Inorganics, SOCs, VOCs	Closed Storage Tank Release	KENAN TRANSPORT CO	1625 Seibel Dr NE Roanoke VA 24012	35.62
1115	Site Specific	RCRA	VIRGINIA TRANSFORMER CORP.	1634 SEIBEL DR. N.E. ROANOKE VA 24012-6032	35.63
1116	Site Specific	Industrial Site	VIRGINIA TRANSFORMER CORP.	1634 SEIBEL DR. N.E. ROANOKE VA 24012-6032	35.63
1117	Site Specific	RCRA	AUTOMATIC TRANSMISSION SPEC INC	919 GUS NICKS BLVD ROANOKE VA 24012	35.63
1118	Site Specific	RCRA	STATESMAN PARK LANDFILL	ROUTE 460 E CITY LIMITS ROANOKE VA 24014	35.63
1119	Inorganics, SOCs, VOCs	Closed Storage Tank Release	Boulevard Mart	3314 Garden City Blvd Roanoke VA 24014	35.63
1120	Inorganics, SOCs, VOCs	Closed Storage Tank Release	GETTY MART #108	931 Gus Nicks Blvd. Roanoke VA 24012	35.63
1121	Site Specific	RCRA	MPS CORP	1613 GRANNY ST NE ROANOKE VA 24012	35.64
1122	Site Specific	RCRA	VALCOM INC	1111 INDUSTRY AVE SE ROANOKE VA 24013	35.65
1123	Site Specific	RCRA	PACKAGING CORPORATION OF AMERICA	1005 INDUSTRY CIRCLE ROANOKE VA 24013-2929	35.65
1124	Site Specific	RCRA	PESCO-BEAM	1005 INDUSTRY CIRCLE SE ROANOKE VA 24013	35.65
1125	Site Specific	RCRA	TRANSFORMER ELECTRIC CO, INC	1009 INDUSTRY CIRCLE, SE ROANOKE VA 24013	35.66
1126	Site Specific	RCRA	PENSKE TRUCK LEASING	1639 GRANBY ST NE ROANOKE VA 24012	35.66
1127	Site Specific	Industrial Site	RUAN TRANSPORTATION	1640 GRANBY STREET N.E. ROANOKE VA 24012	35.66
1128	Inorganics, SOCs, VOCs	Closed Storage Tank Release	GRUMMAN EMERGENCY PRODUCTS INC	1723 Seibel Dr Roanoke VA 24012	35.66
1129	Inorganics, SOCs, VOCs	Closed Storage Tank Release	GETTY MART #108	931 Gus Nicks Blvd. Roanoke VA 24012	35.67
1130	Inorganics, SOCs, VOCs	Closed Storage Tank Release	604 MINUTE MARKET	5981 Cloverdale Rd Roanoke VA 24019	35.67
1131	Inorganics, SOCs, VOCs	Closed Storage Tank Release	Unisource Worldwide, Inc. ROANOKE INDUSTRIAL CENTER	10th & Tinker Streets Vinton VA 24179	35.68
1132	Inorganics, SOCs, VOCs	Closed Storage Tank Release	KME FIRE APPARATUS	1912 NINTH ST, SE Roanoke VA 24013	35.68
1133	Site Specific	RCRA		1708 SEIBEL DRIVE, N.E. ROANOKE VA 24012-5624	35.68
1134	Inorganics, SOCs, VOCs	Closed Storage Tank Release	Mountain View Service Station	6720 Grassy Hill Rd Boones Mill VA 24065	35.68
1135	Inorganics, SOCs, VOCs	Closed Storage Tank Release	Conner William Residence	3520 Melcher St Roanoke VA 24014	35.69

1136	Site Specific		RCRA	PRECISION STEEL MANUFACTURING CORP	1723 SEIBEL DR NE ROANOKE VA 24012	35.69
1137	Site Specific		RCRA	TRIMAC TRANSPORTATION CENTRAL, INC.	1634 GRANBY ST NE ROANOKE VA 24012	35.70
1138	Inorganics, SOCs, VOCs	Closed Storage Tank Release		Thomas Donna Residence	1117 16th St SE Roanoke VA 24013	35.70
1139	Site Specific		RCRA	GE ROANOKE SERVICE CENTER	1004 RIVER AVE SE ROANOKE VA 24013	35.70
1140	Inorganics, SOCs, VOCs	Closed Storage Tank Release		ROANOKE INDUSTRIAL CENTER	1912 NINTH ST, SE Roanoke VA 24013	35.71
1141	Site Specific		RCRA	EAST COAST OIL NUMBER 22	2555 ORANGE AVE ROANOKE VA 240126226	35.71
1142	Inorganics, SOCs, VOCs	Industrial Site		Plantation Pipeline	PO Box 18616, Atlanta GA 31126-0616	35.71
1143	Inorganics, SOCs, VOCs	Closed Storage Tank Release		FROEHLING & ROBERTSON INC	1734 Seibel Dr Roanoke VA 24012	35.71
1144	VOCs	Tire Pile		Roanoke Industrial Center	1912 9th. Street SE Roanoke City VA 24013	35.71
1145	Site Specific		RCRA	ROLLINS LEASING CORP-248	1745 SIEBEL DR ROANOKE VA 24012	35.72
1146	Site Specific		RCRA	EDEN CUSTOM PROCESSING, LLC	2002 TECHNICAL STREET, SE ROANOKE VA 24013	35.72
1147	Site Specific		Industrial Site	ARKAY PACKAGING CORPORATION	4530 EASTPARK DRIVE ROANOKE VA 24050	35.73
1148	Inorganics, SOCs, VOCs	Closed Storage Tank Release		UNITED PARCEL SERVICE	1668 Seibel Dr Roanoke VA 24012	35.73
1149	Inorganics, SOCs, VOCs	Closed Storage Tank Release		Abbott Bus Lines, Inc	1703 Granby Street, NE Roanoke VA 24012	35.73
1150	Inorganics, Microbial, RADs,	Underground Injection Well		QUALITY PRINT & BODY, INC.	2548 ORANGE AVENUE ROANOKE VA 24012	35.75
1151	Inorganics, SOCs, VOCs	Closed Storage Tank Release		GETTY MART #108	931 Gus Nicks Blvd. Roanoke VA 24012	35.75
1152	Inorganics, SOCs, VOCs	Closed Storage Tank Release		FRED WHITAKER CO	941 Industry Ave SE Roanoke VA 24013	35.76
1153	Site Specific		Industrial Site	VINTON SCRAP & METAL CO. ELIZABETH ARDEN STATESMAN WHSE	282 WAYLAND STREET VINTON VA 24179	35.76
1154	Site Specific		RCRA	FRED WHITAKER CO	3030 NICOLAS AVE ROANOKE VA 24012	35.77
1155	Inorganics, SOCs, VOCs	Closed Storage Tank Release		GARBER PROPERTY (PARCEL 019)	941 Industry Ave SE Roanoke VA 24013 4225 CLOVERDALE ROAD Roanoke VA 24019	35.78
1156	Inorganics, SOCs, VOCs	Closed Storage Tank Release		THERMO KING OF ROANOKE INC	1738 GRANBY ST NE ROANOKE VA 24012	35.79
1157	Site Specific		RCRA	MARY LINDA WAREHOUSE	2836 MARY LINDA AVE ROANOKE VA 24012	35.80
1158	Site Specific		RCRA	WOOD'S FLEET SERVICE	1749 GRANDBY STREET ROANOKE VA 24017	35.80
1159	Site Specific		RCRA	VIRGINIA WATER & WASTE SUPPLY	2820 MARY LINDA AVENUE Roanoke VA 24012	35.81
1160	Inorganics, SOCs, VOCs	Closed Storage Tank Release		THE VISTA CORPORATION OF VIRGINIA	1764 GRANBY ST ROANOKE VA 24012- 5604	35.82
1161	Site Specific		RCRA			35.82

1162	Site Specific	Industrial Site	THE VISTA CORPORATION OF VIRGINIA	1764 GRANBY ST ROANOKE VA 24012-5604	35.82
1163	Inorganics, SOCs, VOCs	Closed Storage Tank Release	Mack Investments Property	1111 Ethel Rd Roanoke VA	35.83
1164	Site Specific	RCRA	WAREHOUSE AT 1757 GRANBY STREET	1757 GRANBY STREET ROANOKE VA 24012	35.83
1165	Site Specific	RCRA	ADVANCE AUTO PARTS CENTER #11	1835 BLUE HILLS DRIVE ROANOKE VA 24038	35.83
1166	Site Specific	RCRA	PROGRESS PRESS	2922 NICHOLAS AVE ROANOKE VA 24012-5618	35.83
1167	Site Specific	RCRA	HD SUPPLY WATERWORKS, LTD. (WW5570)	2820 MARY LINDA AVENUE NE ROANOKE VA 24012	35.83
1168	Site Specific	RCRA	ROANOKE INDUSTRIAL CENTER	1912 NINTH STREET, SE ROANOKE VA 24013	35.84
1169	Inorganics, SOCs, VOCs	Closed Storage Tank Release	Arthur Fallon Residence	3631 Bear Rd Roanoke VA 24014	35.84
1170	Inorganics, SOCs, VOCs	Closed Storage Tank Release	FRITO-LAY SALES DIST CTR	2775 Mary Linda Ave N.E. Roanoke VA 24012	35.86
1171	Inorganics, SOCs, VOCs	Closed Storage Tank Release	Private Residence	5512 Will Carter Ln Roanoke VA 24012	35.86
1172	Site Specific	RCRA	MAGIC LUBE	2106 ORANGE AVE ROANOKE VA 24012	35.86
1173	Inorganics, SOCs, VOCs	Closed Storage Tank Release	WILCO	2121 Orange Ave NE Roanoke VA 24012	35.86
1174	Site Specific	RCRA	THE VISTA CORPORATION	2775 MARY LINDA AVE. ROANOKE VA 240232185	35.87
1175	Inorganics, SOCs, VOCs	Closed Storage Tank Release	FRITO-LAY SALES DIST CTR	2775 Mary Linda Ave N.E. Roanoke VA 24012	35.87
1176	Site Specific	RCRA	C & P ASSOCIATES INC	2804 NICHOLAS DR NE ROANOKE VA 24012	35.88
1177	Inorganics, SOCs, VOCs	Closed Storage Tank Release	JIFFY LUBE	2006 Orange Ave NW Roanoke VA 24018	35.89
1178	Site Specific	RCRA	7-ELEVEN #21878	1701 9TH ST @ BUENA VISTA ROANOKE VA 24013	35.89
1179	Site Specific	RCRA	VALLEY FUEL INJECTION SVC INC	1369 BALDWIN AVE NE ROANOKE VA 24012	35.89
1180	Inorganics, SOCs, VOCs	Closed Storage Tank Release	7 Eleven 21878	1701 9th St Roanoke VA 24013	35.90
1181	Inorganics, SOCs, VOCs	Closed Storage Tank Release	7-ELEVEN STORE 1055-21878	1701 9th St Roanoke VA 24013	35.90
1182	Site Specific	RCRA	FRED WHITAKER CO	941 INDUSTRY AVENUE SOUTH EAST ROANOKE VA 24013-2927	35.90
1183	Site Specific	Industrial Site	FRED WHITAKER CO	941 INDUSTRY AVENUE SOUTH EAST ROANOKE VA 24013-2927	35.90
1184	Inorganics, SOCs, VOCs	Closed Storage Tank Release	ROANOKE CITY CONDEMED RESIDENCE	Roanoke VA	35.91
1185	Site Specific	RCRA	AEP ROANOKE SERVICE CENTER	802 RIVER AVE ROANOKE VA 24013-2938	35.93
1186	Site Specific	RCRA	KELTECH CIRCUITS INC	2742 MARY LINDA AVE ROANOKE VA 24012	35.93
1187	Inorganics, SOCs, VOCs	Closed Storage Tank Release	Advance Stores Warehouse	1835 Blue Hills Drive Roanoke VA 24012	35.93

1188	Inorganics, SOCs, VOCs	Closed Storage Tank Release	APCO-ROANOKE SERVICE CENTER	802 River Ave SE Roanoke VA 24013	35.94
1189	Site Specific	RCRA	BAUMGARDNER CO	1515 EASTERN AVE ROANOKE VA 24018	35.94
1190	Inorganics, SOCs, VOCs	Closed Storage Tank Release	APCO-ROANOKE SERVICE CENTER	802 River Ave SE Roanoke VA 24013	35.94
1191	Inorganics, SOCs, VOCs	Closed Storage Tank Release	SHOREWOOD PACKAGING CORPORATION	2807 Mary Linda Avenue, NE Roanoke VA 24019	35.95
1192	Site Specific	Industrial Site	9TH STREET GROCERY & BP GAS	1614 9TH STREET ROANOKE VA 24014	35.96
1193	Site Specific	Industrial Site	JUBBS MAIL SERVICE INC.	2802 NICHOLAS AVENUE N.E. ROANOKE VA 240125616	35.96
1194	Site Specific	RCRA	VISHAY VITRAMON INC	3435 CHIP DR ROANOKE VA 24012-8619	35.96
1195	Site Specific	Industrial Site	VISHAY VITRAMON INC	3435 CHIP DR ROANOKE VA 24012-8619	35.96
1196	Inorganics, SOCs, VOCs	Closed Storage Tank Release	Eastern Avenue Bulk Plant	1415 Eastern Ave Roanoke VA 24012	35.97
1197	Inorganics, SOCs, VOCs	Closed Storage Tank Release	Thompson Trucking Company	2802 Nicholas Ave NE Roanoke VA 24012	35.97
1198	Site Specific	RCRA	ROADWAY EXPRESS	2720 MARY LINDA AVE NE ROANOKE VA 24012	35.97
1199	Inorganics, SOCs, VOCs	Closed Storage Tank Release	Horsley Shirley Residence	5496 Clearbrook Ln Roanoke VA 24014	35.97
1200	Inorganics, SOCs, VOCs	Closed Storage Tank Release	APB Whiting Oil Company	1415 Eastern Ave Roanoke VA 24012	35.98
1201	Inorganics, SOCs, VOCs	Closed Storage Tank Release	Seymour & West Piano Sales	5473 Franklin Rd Roanoke VA 24014	35.98
1202	Inorganics, SOCs, VOCs	Closed Storage Tank Release	Sheets James Property	25 Winding Way Cir Boones Mill VA 24065	35.98
1203	Site Specific	RCRA	LMC SAFETY BARRICADE CORP	2724 NICHOLAS AV NE ROANOKE VA 24012	35.99
1204	Inorganics, SOCs, VOCs	Fuel Storage Systems	Skyline Motel	5458 Franklin Road, Roanoke VA 24014	35.99
1205	Site Specific	RCRA	CAPITOL RESPONSE VEHICLES, LLC	2701 MARY LINDA AVE., NE ROANOKE VA 24012	35.99
1206	Inorganics, SOCs, VOCs	Closed Storage Tank Release	APB Whiting Oil Co	1415 Eastern Ave Roanoke VA 24012	36.00
1207	Inorganics, Microbial, RADs,	Underground Injection Well	KINGERY BROS. COUNTRY STORE	5469 FRANKLIN ROAD ROANOKE VA 24014-	36.01
1208	Site Specific	Industrial Site	KINGERY BROTHERS COUNTRY STORE	5469 FRANKLIN ROAD ROANOKE VA 24014	36.01
1209	Site Specific	Industrial Site	APB WHITING OIL COMPANY	1415 EASTERN ROAD ROANOKE VA 24012	36.01
1210	Inorganics, SOCs, VOCs	Closed Storage Tank Release	BOONES MILL TEXACO (23-129-0117)	24875 Virgil Goode Hwy Boones Mill VA 24065	36.01
1211	Inorganics, SOCs, VOCs	Closed Storage Tank Release	KINGERY BROTHERS COUNTRY STORE	5469 Franklin Rd SW Roanoke VA 24014	36.01
1212	VOCs	Tire Pile	Randy Kingery	6506 Crowell Gap Rd Roanoke VA	36.02
1213	Inorganics, Microbial, RADs,	Underground Injection Well	KINGERG & GRAHAM GARAGE	5471 FRANKLIN ROAD ROANOKE VA 24014	36.03
1214	Inorganics, SOCs, VOCs	Closed Storage Tank Release	Former Union 76	rt 220 N Boones Mill VA	36.04
1215	Site Specific	Industrial Site	MAPLE LEAF BAKERY, INC.	1955 BLUE HILLS DR ROANOKE VA 24012-8609	36.04

1216	Inorganics, SOCs, VOCs	Closed Storage Tank Release	GETTY MART #31	1219 Jamison Ave SE Roanoke VA 24013	36.05
1217	Inorganics, SOCs, VOCs	Closed Storage Tank Release	D&G Mart	1219 Jamison Ave SE Roanoke VA 24013	36.06
1218	Inorganics, SOCs, VOCs	Closed Storage Tank Release	Getty Mart 71031	1219 Jamison Ave SE Roanoke VA 24013	36.07
1219	Inorganics, SOCs, VOCs	Closed Storage Tank Release	GRAND PIANO & FURN CO	1227 Rhodes Avenue, NE Roanoke VA 24012	36.08
1220	Inorganics, SOCs, VOCs	Closed Storage Tank Release	Virginia Tank Service	1719 Norfolk Ave SE Roanoke VA 24013	36.09
1221	Site Specific	Industrial Site	SEMO DUCTS & ACOUSTICAL PRODUCTS INC	1967 BLUE HILLS DR NE ROANOKE VA 24012	36.10
1222	Inorganics, SOCs, VOCs	Closed Storage Tank Release	EVERGREEN HELICOPTERS	5800 ENCHANTED LANE Roanoke VA 24018	36.11
1223	Inorganics, SOCs, VOCs	Closed Storage Tank Release	Star City Food Center	509 13th Street, Se Roanoke VA 24013	36.13
1224	Inorganics, SOCs, VOCs	Closed Storage Tank Release	THE KWIK KITCHEN	25174 Virgil Goode Highway Boones Mill VA 24065	36.13
1225	Inorganics, SOCs, VOCs	Closed Storage Tank Release	THE KWIK KITCHEN	25174 Virgil Goode Highway Boones Mill VA 24065	36.14
1226	Site Specific	Industrial Site	QIKWIK KITCHEN	25174 VIRGIL GOODE HWY BOONES MILL VA 24065	36.15
1227	Inorganics, SOCs, VOCs	Closed Storage Tank Release	Stonewall Jackson Middle School	1022 9th Street S.W. Roanoke VA 24013	36.17
1228	Site Specific	RCRA	PITT OHIO EXPRESS INC	1007 CHEROKEE ST ROANOKE VA 24016	36.18
1229	Inorganics, SOCs, VOCs	Closed Storage Tank Release	WALKERS STORE	Rt 4 Box 270 Rocky Mount VA 24151	36.18
1230	Inorganics, SOCs, VOCs	Closed Storage Tank Release	Austin Buren Residence	1126 Ruritan Rd Rocky Mount VA 24151	36.19
1231	Inorganics, SOCs, VOCs	Closed Storage Tank Release	FORMER SOLOR GREENHOUSE	4521 Virgil Goode Hwy Rocky Mount VA 24151	36.19
1232	Inorganics, SOCs, VOCs	Closed Storage Tank Release	ROANOKE TERMINAL	835 Hollins Rd Roanoke VA 24012	36.21
1233	Inorganics, SOCs, VOCs	Closed Storage Tank Release	ROANOKE TERMINAL	835 Hollins Rd Roanoke VA 24012	36.23
1234	Inorganics, SOCs, VOCs	Fuel Storage Systems	Minnix Garnet Roosters	6014 Thornrose Road, Roanoke VA 24014	36.23
1235	Inorganics, SOCs, VOCs	Closed Storage Tank Release	ROANOKE TERMINAL	835 Hollins Rd Roanoke VA 24012	36.23
1236	Inorganics, SOCs, VOCs	Closed Storage Tank Release	Roanoke River Release SE Roanoke	Arbutus Ave & Whitman St Roanoke VA 24014	36.24
1237	Inorganics, SOCs, VOCs	Closed Storage Tank Release	ROANOKE TERMINAL	835 Hollins Rd Roanoke VA 24012	36.24
1238	Inorganics, SOCs, VOCs	Closed Storage Tank Release	ROANOKE TERMINAL	835 Hollins Rd Roanoke VA 24012	36.24
1239	Inorganics, SOCs, VOCs	Golf Course	Blue Hills Golf Course	2002 Blue Hills Circle Roanoke VA 24012	36.26
1240	Site Specific	Industrial Site	VIRGINIA TRUCK CTR	1202 ORANGE AVE ROANOKE VA 24012	36.28
1241	Site Specific	RCRA	VIRGINIA TRUCK CTR	1202 ORANGE AVE ROANOKE VA 24012	36.28
1242	Inorganics, SOCs, VOCs	Closed Storage Tank Release	ROANOKE TERMINAL	835 Hollins Rd Roanoke VA 24012	36.28
1243	Site Specific	RCRA	CVS PHARMACY #6285	702 9TH ST SE ROANOKE VA 24013	36.28
1244	Site Specific	Industrial Site	CVS PHARMACY #6285	702 9TH ST SE ROANOKE VA 24013	36.28
1245	Inorganics, SOCs, VOCs	Fuel Storage Systems	Charlotte A McKinney	189 Farmer Brown Ln, Roanoke VA 24019	36.28
1246	Inorganics, SOCs, VOCs	Closed Storage Tank Release	Vacant Property Hollins Road	Roanoke VA 24042	36.29
1247	Site Specific	Industrial Site	KINDER MORGAN SOUTHEAST - ROANOKE #1	835 HOLLINS RD ROANOKE VA 24012-8034	36.29

1248	Site Specific	RCRA	EXXONMOBIL CORP ROANOKE TERMINAL	835 HOLLINS ROAD NE ROANOKE VA 24012-8034	36.29
1249	Site Specific	Industrial Site	EXXONMOBIL CORP ROANOKE TERMINAL	835 HOLLINS ROAD NE ROANOKE VA 24012-8034	36.29
1250	Inorganics, SOCs, VOCs	Fuel Storage Systems	Daniel C Naff	170 Farmer Brown Ln, Roanoke VA 24019	36.29
1251	Inorganics, SOCs, VOCs	Closed Storage Tank Release	Hatcher Trucking Company Inc	1515 11th St NE Roanoke VA 24012	36.29
1252	Inorganics, SOCs, VOCs	Closed Storage Tank Release	Ryder Facility LC-2779	1035 McDowell Ave Ne Roanoke VA 24012	36.30
1253	Site Specific	Point Discharge	AD WEDDLE SALVAGE	1613 13TH STREET NORTHEAST ROANOKE VA 24012-5401	36.31
1254	Inorganics, SOCs, VOCs	Closed Storage Tank Release	NUEL L WALLACE CO INC	1035 McDowell Ave Ne Roanoke VA 24012	36.31
1255	Inorganics, SOCs, VOCs	Closed Storage Tank Release	NUEL L WALLACE CO INC	1035 McDowell Ave Ne Roanoke VA 24012	36.31
1256	Inorganics, Microbial, RADs,	Underground Injection Well	BROOKNEAL AUTO REPAIR	1402 LYNCHBURG AVENUE BROOKNEAL VA 24528-	36.31
1257	Inorganics, SOCs, VOCs	Closed Storage Tank Release	VALLEY METRO	1201 Campbell Avenue, Se Roanoke VA 24011	36.31
1258	Inorganics, SOCs, VOCs	Closed Storage Tank Release	GREYHOUND GARAGE	12TH & WISE AVE. S.E. Roanoke VA 24008	36.31
1259	Inorganics, SOCs, VOCs	Closed Storage Tank Release	Fuller Rental Property	1601 North Ave Roanoke VA 24012	36.32
1260	Inorganics, SOCs, VOCs	Closed Storage Tank Release	Arthur Gene Residence	5560 Indian Grave Rd Roanoke VA 24018	36.32
1261	Site Specific	RCRA	RYDER TRUCK & AUTO REPAIRS INC	1035 MC DOWELL AVE NE ROANOKE VA 24012	36.32
1262	Site Specific	RCRA	WALMART SUPERCENTER #1301	5350 CLEARBROOK VILLAGE LANE ROANOKE VA 24014	36.32
1263	Inorganics, SOCs, VOCs	Closed Storage Tank Release	Racetrac 371	1021 Orange Ave Roanoke VA 24016	36.33
1264	Inorganics, SOCs, VOCs	Closed Storage Tank Release	NW Signal Shop	Hollins & Orange Intersection Roanoke VA	36.33
1265	VOCs	Tire Pile		Masons Mill Rd.	36.33
1266	Site Specific	RCRA	GREATER ROANOKE TRANSIT CO	1108 CAMPBELL AVE SE ROANOKE VA 24013	36.33
1267	Site Specific	RCRA	ROANOKE VALLEY RESOURCE AUTHORITY	1020 HOLLINS RD NE ROANOKE VA 24012	36.33
1268	Inorganics, Microbial, RADs,	Underground Injection Well	LARRY BERNATH/COURT WORKS	7585 FRANKLIN RD BOONES MILL VA 24065	36.34
1269	Site Specific	RCRA	RACETRAC #371	1021 ORANGE AVE ROANOKE VA 24012	36.35
1270	Inorganics, SOCs, VOCs	Closed Storage Tank Release	VA Foundry Company	917 McDowell Ave Roanoke VA 24012	36.35
1271	Site Specific	RCRA	MOSHER STEEL CO DIV - TRINITY IND INC	1002 HOLLINS RD ROANOKE VA 24016	36.35
1272	Inorganics, SOCs, VOCs	Closed Storage Tank Release	CLEARBROOK FIRE & RESCUE #7	5342 INDIAN GRAVE ROAD Roanoke VA 24014	36.36
1273	Site Specific	Industrial Site	VIRGINIA FOUNDRY CO INC	917 MCDOWELL AVE NE ROANOKE VA 240120000	36.36

1274	Site Specific		RCRA	ROANOKE RADIATOR SERVICE	1001 HOLLINS RD NE ROANOKE VA 24012	36.36
1275	Inorganics, Microbial, SOCs,		Transfer Station [SW]	Roanoke Valley Resource Authority Transfer Station (SWP546) - Stephen Barger	1020 Hollins Rd Roanoke VA 24012	36.36
1276	Site Specific		RCRA	METRO HEAVY DUTY DIST INC	913 MCDOWELL AVE NE ROANOKE VA 24012	36.38
1277	Inorganics, SOCs, VOCs		Closed Storage Tank Release	CLEARBROOK FIRE & RESCUE #7	5342 INDIAN GRAVE ROAD Roanoke VA 24014	36.38
1278	Inorganics, SOCs, VOCs		Closed Storage Tank Release	ALAN L. AMOS, INC	1734 11th St NE Roanoke VA 24012	36.38
1279	Inorganics, SOCs, VOCs		Closed Storage Tank Release	Roanoke Valley Resource Authority	1020 Hollins Rd Roanoke VA 24012	36.40
1280	Inorganics, SOCs, VOCs		Closed Storage Tank Release	RACETRAC #371	1021 Orange Ave Roanoke VA 24016	36.43
1281	Site Specific		RCRA	WOODINGS AUTO BODY WORKS INC	824 TAZEWELL AVE S E ROANOKE VA 24013	36.46
1282	Site Specific		RCRA	EXXON CO U S A RA526469	815 ORANGE AVE ROANOKE VA 24012	36.46
1283	Inorganics, SOCs, VOCs		Closed Storage Tank Release	Garst Beth Residence	1115 Leaning Oak Rd Boones Mill VA 24065	36.46
1284	VOCs		Tire Pile	Bill Smith, Jr	801 Tazewell Ave Roanoke VA	36.48
1285	Inorganics, SOCs, VOCs		Closed Storage Tank Release	ORANGE AVENUE LANCER	752 Orange Ave N.E. Roanoke VA 24016	36.49
1286	Site Specific		RCRA	V B S INC	811 POCAHONTAS AVE N E ROANOKE VA 24012	36.51
1287	Inorganics, SOCs, VOCs		Closed Storage Tank Release	BLUE RIDGE TRANSFER CO INC	1814 HOLLINS ROAD, NE Roanoke VA 24012	36.51
1288	Inorganics, SOCs, VOCs		Closed Storage Tank Release	N&W ROANOKE SHOPS	8 1/2 Campbell Ave Roanoke VA 24042	36.52
1289	Site Specific		RCRA	FREIGHTCAR AMERICA INC	830 CAMPBELL AVE SE ROANOKE VA 24013-1051	36.52
1290	Site Specific		Industrial Site	FREIGHTCAR AMERICA INC	830 CAMPBELL AVE SE ROANOKE VA 24013-1051	36.52
1291	Site Specific		RCRA	WOODKINGS AUTO BODY WORKS INC	205 8 1/2 ST SE ROANOKE VA 24013	36.52
1292	Inorganics, SOCs, VOCs		Closed Storage Tank Release	E C PACE CO INC	1036 Missouri Avenue NE Roanoke VA 24012	36.56
1293	Inorganics, SOCs, VOCs		Closed Storage Tank Release	ROANOKE GAS CO	615 Kimball Ave NE Roanoke VA 24016	36.56
1294	Site Specific		RCRA	BLUE RIDGE TRANSFER CO INC	1814 HOLLINS RD NE ROANOKE VA 24012	36.57
1295	Inorganics, SOCs, VOCs		Closed Storage Tank Release	MARTIN TRANSPORT CO INC	822 Connecticut Ave N.E. Roanoke VA 24012	36.58
1296	Site Specific		RCRA	DAVID'S AUTO SERVICE	752 ORANGE AVENUE NE ROANOKE VA 24012	36.59
1297	Site Specific		RCRA	TERMINIX CO	404 WALNUT AVE SE ROANOKE VA 24014	36.59
1298	Inorganics, SOCs, VOCs		Closed Storage Tank Release	Gas N Shop	401 Walnut Ave SE Roanoke VA 24014	36.60
1299	Inorganics, SOCs, VOCs		Closed Storage Tank Release	Gas N' Shop	401 Walnut Ave SE Roanoke VA 24014	36.60

1300	Inorganics, SOCs, VOCs	Closed Storage Tank Release	GAS N SHOP - GATE STATION #508	401 Walnut Ave SE Roanoke VA 24014	36.61
1301	Inorganics, SOCs, VOCs	Closed Storage Tank Release	GAS N' SHOP - GATE STATION #508	401 Walnut Ave SE Roanoke VA 24014	36.61
1302	Inorganics, SOCs, VOCs	Closed Storage Tank Release	DEANWOOD CD-2 PROPERTY	Roanoke VA 24017	36.62
1303	Inorganics, SOCs, VOCs	Closed Storage Tank Release	BLUE RIDGE TRANSFER CO INC	1814 HOLLINS ROAD, NE Roanoke VA 24012	36.62
1304	Inorganics, SOCs, VOCs	Closed Storage Tank Release	BLUE RIDGE TRANSFER CO INC	1814 HOLLINS ROAD, NE Roanoke VA 24012	36.62
1305	Inorganics, SOCs, VOCs	Fuel Storage Systems	Apple Valley Motel	5063 Franklin Road, Roanoke VA 24018	36.63
1306	Inorganics, SOCs, VOCs	Closed Storage Tank Release	AMOCO OIL CO S/S 812	401 Elm Avenue SE Roanoke VA 24013	36.64
1307	Inorganics, SOCs, VOCs	Closed Storage Tank Release	Amoco Food Shop 405	401 Elm Avenue SE Roanoke VA 24013	36.64
1308	Site Specific	RCRA	BAKER PERFORMANCE CHEMICALS INC.	401 ALBEMARLE AVENUE SE ROANOKE VA 24013-2323	36.64
1309	Site Specific	Industrial Site	BAKER PERFORMANCE CHEMICALS INC.	401 ALBEMARLE AVENUE SE ROANOKE VA 24013-2323	36.64
1310	Inorganics, Microbial, SOCs,	RMW Incinerator [SW]	Carilion Roanoke Memorial Hospital (PBR375) -	1906 Belleview Ave Roanoke VA 24014	36.65
1311	Site Specific	RCRA	AMOCO #812-TANKS	401 ELM AVE SE ROANOKE VA 24013	36.65
1312	Site Specific	Industrial Site	WORKMAN OIL CO - 405	401 ELM AVENUE S.E. ROANOKE VA 240131725	36.65
1313	Inorganics, Microbial, RADs,	Hospital	Carilion Medical Center	1906 Belleview Ave Roanoke VA 24014	36.65
1314	Inorganics, Microbial, RADs,	Hospital	Carilion Roanoke Memorial Hospital	1906 Belleview Ave Roanoke VA 24033	36.65
1315	Site Specific	RCRA	BRIGHT PRODUCTS INC	907 4TH ST ROANOKE VA 24013	36.65
1316	Inorganics, SOCs, VOCs	Closed Storage Tank Release	Duitenhofner Debbie Residence	8465 Starlight Ln Boones Mill VA	36.66
1317	Site Specific	RCRA	MERCHANTS TIRE & AUTO #01070	1131 4TH ST SE ROANOKE VA 24012	36.66
1318	Site Specific	RCRA	AMP INC	520 KIMBALL AVE NE ROANOKE VA 240162104	36.67
1319	Site Specific	Industrial Site	PITT OHIO EXPRESS	1512 PLANTATION ROAD NE ROANOKE VA 24012-5717	36.67
1320	Site Specific	RCRA	PITT OHIO EXPRESS	1512 PLANTATION ROAD NE ROANOKE VA 24012-5717	36.67
1321	Site Specific	RCRA	CREATIVE FINISHING INC	330 WALNUT AVE SE ROANOKE VA 24014	36.67
1322	Site Specific	Industrial Site	George Overfelt	1979 Callaway Road, Rocky Mount VA 24151	36.68
1323	Inorganics, SOCs, VOCs	Closed Storage Tank Release	OVERFELTS GARAGE & SNACK BAR I	1995 Callaway Rd Rocky Mount VA 24151	36.68
1324	Inorganics, Microbial, SOCs,	Open Dump	George Overfelt	1979 Callaway Road, Rocky Mount VA 24151	36.68
1325	Site Specific	RCRA	4DD STUDIOS, LLC	1018 FOURTH STREET SE ROANOKE VA 24013	36.68

1326	Site Specific	Industrial Site	NSW LLC	530 GREGORY AVENUE ROANOKE VA 24016-2129	36.68
1327	Site Specific	RCRA	NSW LLC	530 GREGORY AVENUE ROANOKE VA 24016-2129	36.68
1328	Inorganics, Microbial, SOCs,	Open Dump	George Overfelt	1979 Callaway Road, Rocky Mount VA 24151	36.69
1329	Inorganics, SOCs, VOCs	Closed Storage Tank Release	Spur Station #1087	421 Campbell Avenue Roanoke VA 24013	36.69
1330	Inorganics, SOCs, VOCs	Closed Storage Tank Release	ESTES EXPRESS LINES	1512 Plantation Rd NE Roanoke VA 24012	36.69
1331	Inorganics, SOCs, VOCs	Closed Storage Tank Release	HEIRONIMUS WAREHOUSE	315 ALBEMARLE AVENUE SE Roanoke VA 24013	36.69
1332	Inorganics, SOCs, VOCs	Closed Storage Tank Release	EARL STANLEY RESIDENCE	3910 Read Mountain Rd Cloverdale VA 24077	36.69
1333	Inorganics, SOCs, VOCs	Closed Storage Tank Release	HIGHLAND PROPANE	521 Rutherford Ave N.E. Roanoke VA 24016	36.70
1334	Inorganics, SOCs, VOCs	Closed Storage Tank Release	FORMER COREAST FEDERAL	605 CAMPBELL AVENUE Roanoke VA 24013	36.70
1335	Inorganics, SOCs, VOCs	Closed Storage Tank Release	Former Buck Mountain Grill property	5002 Franklin Rd Roanoke VA 24014	36.70
1336	Inorganics, SOCs, VOCs	Closed Storage Tank Release	Electric Railway Company	316 Walnut Ave SE Roanoke VA 24014	36.71
1337	Inorganics, SOCs, VOCs	Closed Storage Tank Release	GGM Rental Property	1319 Liberty Rd Roanoke VA 24012	36.71
1338	Site Specific	Industrial Site	NEIGHBORCARE PHARMACY OF VIRGINIA, LLC DBA NEIGHBORCARE-ROANOKE	1326 PLANTATION ROAD ROANOKE VA 24012-5713	36.71
1339	Site Specific	RCRA	NEIGHBORCARE PHARMACY OF VIRGINIA, LLC DBA NEIGHBORCARE-ROANOKE	1326 PLANTATION ROAD ROANOKE VA 24012-5713	36.71
1340	Site Specific	Industrial Site	FOOT LEVELERS, INC.	518 POCAHONTAS AVE. NE ROANOKE VA 24012	36.72
1341	Site Specific	RCRA	FOOT LEVELERS, INC.	518 POCAHONTAS AVE. NE ROANOKE VA 24012	36.72
1342	Inorganics, SOCs, VOCs	Closed Storage Tank Release	Duane Bishop Supply Well CHESAPEAKE-ROANOKE CONTAINER DIV	2334 Orange Lane Troutville VA 24175	36.72
1343	Inorganics, SOCs, VOCs	Closed Storage Tank Release	WARD TRUCKING LLC	802 Kyle Ave NE Roanoke VA 24012 1712 PLANTATION ROAD, NE ROANOKE VA 24012	36.74
1344	Site Specific	RCRA	WARD TRUCKING LLC	1712 PLANTATION ROAD, NE ROANOKE VA 24012	36.74
1345	Inorganics, SOCs, VOCs	Closed Storage Tank Release	U S POSTAL SERVICE	419 Rutherford Ave NE Roanoke VA 24022	36.75
1346	Site Specific	RCRA	GOODE OMEGA INC	622 MOHAWK AVE NE ROANOKE VA 240125723	36.75
1347	Site Specific	RCRA	SHEPHERDS AUTO SUPPLY INC	1001 WILLIAMSON RD SE ROANOKE VA 24013	36.75
1348	VOCs	Tire Pile	Virginia Hodges	2435 Hollins Road NE Roanoke VA 24012	36.75

1349	Inorganics, SOCs, VOCs	Closed Storage Tank Release	ROANOKE HOSPITAL ASSOCIATION	1906 Belleview Ave Roanoke VA 24014	36.76
1350	Inorganics, SOCs, VOCs	Closed Storage Tank Release	MOORE TIRE	1860 S Jefferson St Roanoke VA 24014	36.77
1351	Site Specific	RCRA	STAR CITY PAINT & BODY	540 ORANGE AVE. NE ROANOKE VA 24016	36.77
1352	Site Specific	RCRA	SHERWIN-WILLIAMS #5232	610 CONNECTICUT AVE ROANOKE VA 24012	36.77
1353	Site Specific	RCRA	LLOYD ELECTRIC CO INC	605 THIRD ST SE ROANOKE VA 24013-1498	36.77
1354	Site Specific	RCRA	U S P S VEHICLE MAINTENANCE FACILITY	419 RUTHERFORD AVE NE ROANOKE VA 24029323	36.78
1355	Site Specific	RCRA	C C EASTERN INC	1814 PLANTATION RD ROANOKE VA 240125234	36.78
1356	Site Specific	Point Discharge	CRYSTAL SPRING WTP	2012 S JEFFERSON STREET ROANOKE VA 24014	36.78
1357	Site Specific	Industrial Site	MENNEL MILLING CO OF VIRGINIA	1702 SOUTH JEFFERSON STREET ROANOKE VA 24016-4910	36.79
1358	Inorganics, SOCs, VOCs	Golf Course	Old Monterey Golf Club	1112 Tinker Creek Lane NE Roanoke VA 24019	36.79
1359	Inorganics, SOCs, VOCs	Closed Storage Tank Release	The Former Mennel Mill Company Site	1702 S Jefferson St Roanoke VA 24004	36.79
1360	Inorganics, SOCs, VOCs	Closed Storage Tank Release	CONWAY SOUTHERN EXPRESS	1919 Plantation Rd Roanoke VA 24019	36.79
1361	Inorganics, SOCs, VOCs	Closed Storage Tank Release	Lloyd Electric Company	605 Third St SE Roanoke VA 24013	36.80
1362	Site Specific	RCRA	VIRGINIA TECH CARILLON RESEARCH INSTITUTE	2 RIVERSIDE CIRCLE ROANOKE VA 24016	36.80
1363	Inorganics, SOCs, VOCs	Closed Storage Tank Release	Rockydale Quarries Corp	4754 Old Rocky Mount Rd Roanoke VA 24014	36.80
1364	Inorganics, SOCs, VOCs	Closed Storage Tank Release	Anthem Property at Campbell and 3rd SE	302 Campbell Ave SE Roanoke VA 24013	36.80
1365	Inorganics, SOCs, VOCs	Closed Storage Tank Release	Rockydale Quarries	4754 Old Rocky Mount Rd Roanoke VA 24014	36.81
1366	Site Specific	RCRA	VAARNG-FMS 10	32 RESERVE AVENUE SW ROANOKE VA 240164917	36.81
1367	Inorganics, SOCs, VOCs	Closed Storage Tank Release	former Gas Station and Bulk Plant	1600 - 1629 S Jefferson St Roanoke VA 24014	36.81
1368	Inorganics, SOCs, VOCs	Closed Storage Tank Release	MAGIC CITY MOTOR CORP	809 Williamson Rd Roanoke VA 24028	36.81
1369	Inorganics, SOCs, VOCs	Closed Storage Tank Release	RONALD RHODES	3640 Sandlemwood Road Roanoke VA 24014	36.81
1370	Site Specific	RCRA	SAFEHOUSE SIGNS INC	102 ALBEMARLE AVE SE ROANOKE VA 24013	36.81
1371	Site Specific	Point Discharge	AEP - SMITH MOUNTAIN LAKE DAM	ROUTE 908 ROANOKE VA 24022	36.81
1372	Inorganics, SOCs, VOCs	Closed Storage Tank Release	WHPT Trucking Company	4724 Old Rocky Mount Rd Roanoke VA 24014	36.81

1373	Inorganics, SOCs, VOCs	Closed Storage Tank Release	S R DRAPER PAVING CO INC	4742 Old Rocky Mount Rd Roanoke VA 24014	36.82
1374	Site Specific	Point Discharge	CONSTRUCTION MATERIALS COMPANY - ROANOKE	51 RESERVE AVE ROANOKE VA 240020000	36.82
1375	Site Specific	Industrial Site	CONSTRUCTION MATERIALS COMPANY - ROANOKE	51 RESERVE AVE ROANOKE VA 240020000	36.82
1376	Site Specific	RCRA	VIRGINIA TECH CARILION SCHOOL OF MEDICINE	2 RIVERSIDE CIRCLE, NORTH ROANOKE VA 24016	36.83
1377	Site Specific	Industrial Site	ROCKYDALE QUARRIES - FOLD N GO	4754 OLD ROCKY MOUNT RD ROANOKE VA 240140000	36.83
1378	Site Specific	Industrial Site	ADAMS CONSTRUCTION CO	4754 OLD ROCKY MOUNT RD. ROANOKE VA 24014-5113	36.83
1379	Inorganics, SOCs, VOCs	Closed Storage Tank Release	Roanoke Auto Spring Works	401 Williamson Rd Roanoke VA 1924 PLANTATION RD ROANOKE VA 24012-5236	36.83
1380	Site Specific	RCRA	PRESTON TRUCKING CO INC	4742 OLD ROCKY MT RD ROANOKE VA 24014-5198	36.83
1381	Site Specific	Industrial Site	S R DRAPER PAVING CO INC	4742 OLD ROCKY MT RD ROANOKE VA 24014-5198	36.83
1382	Site Specific	RCRA	CARILION COMMUNITY HOSPITAL OF ROANOKE VALLEY	101 ELM AVENUE ROANOKE VA 24013-2222	36.84
1383	Inorganics, Microbial, RADs,	Hospital	Roanoke Ambulatory Surgery Center	1102 Jefferson Street SE Roanoke VA 24016	36.84
1384	Site Specific	RCRA	MAGIC CITY MOTOR CORP	809 WILLIAMSON RD ROANOKE VA 24016	36.84
1385	Inorganics, Microbial, RADs,	Hospital	Carilion Roanoke Community Hospital	101 Elm Avenue SE Roanoke VA 24013	36.84
1386	Inorganics, SOCs, VOCs	Closed Storage Tank Release	HOP IN	1202 S Jefferson St Roanoke VA 24016	36.85
1387	Inorganics, SOCs, VOCs	Closed Storage Tank Release	The Former Victory Stadium Site	362 Reserve Ave Roanoke VA 24014	36.85
1388	Inorganics, SOCs, VOCs	Closed Storage Tank Release	Franklin Plaza	111 Franklin Road SW Roanoke VA 24011	36.86
1389	Inorganics, SOCs, VOCs	Closed Storage Tank Release	YELLOW CAB CO OF ROANOKE INC	200 Shenandoah Ave NE Roanoke VA 24016	36.86
1390	Site Specific	RCRA	LAWRENCE TRANSFER & STORAGE CORP	2727 HOLLINS RD ROANOKE VA 24030	36.87
1391	Inorganics, SOCs, VOCs	Closed Storage Tank Release	Construction site for Ambulatory Svc Cnt	1102 Jefferson St Roanoke VA 24016	36.87
1392	Site Specific	Industrial Site	SHEETZ INC. - WILLIAMSON	1212 WILLIAMSON ROAD ROANOKE VA 24019	36.88
1393	Site Specific	RCRA	SHEETZ, INC (STORE # 300)	1212 WILLIAMSON ROAD ROANOKE VA 24012-5119	36.88
1394	Site Specific	RCRA	FLEET TRANSMISSION INC	1325 WILLIAMSON RD ROANOKE VA 24012	36.88
1395	Site Specific	RCRA	BAKER BROTHERS INC	1402 WILLIAMSON RD ROANOKE VA 24012	36.88

1396	Site Specific	RCRA			LIPES PHARMACY	2201 CRYSTAL SPRING AVENUE ROANOKE VA 24014	36.88
1397	Site Specific	RCRA			ROANOKE AUTO SPRING WORKS INC	401 WILLIAMSON ROAD ROANOKE VA 24016	36.88
1398	Inorganics, SOCs, VOCs	Closed Storage Tank Release			Sheetz 300 Sir Failure for May 2013	1212 Williamson Rd NE Roanoke VA 24012	36.89
1399	Site Specific	RCRA			CARTERS CABINET SHOP OF ROANOKE INC	2132 SHENANDOAH VALLEY AVE NE ROANOKE VA 24012	36.89
1400	Inorganics, SOCs, VOCs	Closed Storage Tank Release			Jefferson Motor Lodge	612 and 616 Jefferson St Roanoke VA	36.89
1401	Inorganics, SOCs, VOCs	Closed Storage Tank Release			FORMER TEXACO	1201 MAPLE STREET Roanoke VA 24022	36.90
1402	Inorganics, Microbial, SOCs,	RMW Storage Facility [SW]			Community Hospital Of Roanoke Valley (PBR378) -	101 Elm Avenue Roanoke VA 24009	36.90
1403	Inorganics, SOCs, VOCs	Closed Storage Tank Release			Sheetz 300 Dispenser Release	1212 Williamson Rd NE Roanoke VA 24012	36.90
1404	Site Specific	RCRA			ROANOKE MEMORIAL REHAB CENTER	933 JEFFERSON ST ROANOKE VA 24016- 4403	36.90
1405	Inorganics, SOCs, VOCs	Closed Storage Tank Release			Este Express Lines (Formerly Preston Trucking)	1924 Plantation Rd NE Roanoke VA 24012	36.91
1406	Inorganics, SOCs, VOCs	Closed Storage Tank Release			PRESTON TRUCKING CO INC	1924 Plantation Rd NE Roanoke VA 24012	36.91
1407	Inorganics, SOCs, VOCs	Closed Storage Tank Release			MURRAY'S GARAGE	1503 Williamson Road Roanoke VA 24012	36.91
1408	Site Specific	RCRA			IDEAL CLEANERS INC	1509 WILLIAMSON RD ROANOKE VA 24012	36.92
1409	Inorganics, SOCs, VOCs	Closed Storage Tank Release			Art Museum future site	100 Salem Ave SE Roanoke VA 24011	36.92
1410	Inorganics, SOCs, VOCs	Closed Storage Tank Release			BRAMMER WELDING SUPPLY INC	2100 Plantation Road Roanoke VA 24012	36.92
1411	Site Specific	RCRA			PSS RANGE & TRAINING	2203 SHENANDOAH VALLEY AVE NE ROANOKE VA 24012	36.93
1412	Site Specific	Industrial Site			AAMCO	316 ORANGE AVE N.E. ROANOKE VA 24016	36.95
1413	Inorganics, SOCs, VOCs	Closed Storage Tank Release			BLUE CROSS-BLUE SHIELD OF VA	602 JEFFERSON ST. Roanoke VA 24013	36.96
1414	Site Specific	RCRA			DRY CLEANERS OF ROANOKE THE	15 WEST CHURCH AVE ROANOKE VA 24011	36.96
1415	Inorganics, SOCs, VOCs	Closed Storage Tank Release			FORMER ESSO STATION	WELLS AND COMMONWEALTH AVENUES Roanoke VA 24016	36.96
1416	Inorganics, SOCs, VOCs	Closed Storage Tank Release			Quik Stop	4994 Franklin St Rocky Mount VA 24151	36.96
1417	Inorganics, Microbial, SOCs	Cemetery			not found	not found	36.97
1418	Site Specific	RCRA			DRY CLEANERS ON CAMPBELL	20 CAMPBELL AVENUE, SE ROANOKE VA 24011	36.97
1419	Inorganics, SOCs, VOCs	Closed Storage Tank Release			Allright Parking Garage service pit	635 S Jefferson St Roanoke VA 24011	36.97
1420	Site Specific	RCRA			PARKS & RECREATION HEADQUARTERS	210 RESERVE AVE SW ROANOKE VA 24016	36.97

1421	Inorganics, SOCs, VOCs	Closed Storage Tank Release	Roanoke City - Parks and Recreation	210 Reserve Ave SW Roanoke VA 24011	36.98
1422	Site Specific	RCRA	WALTERS PRINTING & MFG CO#	20 LUCK AVE SW ROANOKE VA 24011	37.00
1423	Inorganics, SOCs, VOCs	Closed Storage Tank Release	The Former Mr. John N. Lamprose Property	25 Shenandoah Ave Roanoke VA 24012	37.00
1424	Inorganics, SOCs, VOCs	Closed Storage Tank Release	Robertson Tom Residence	3062 Lockridge Rd SW Roanoke VA 24014	37.00
1425	Site Specific	Industrial Site	SAVE - X MINI MART #1	1708 WILLIAMSON ROAD N.E. ROANOKE VA 24012	37.01
1426	Inorganics, SOCs, VOCs	Closed Storage Tank Release	City Right of Way Road System	Intersection of Hollins Rd and Old Mountain Rd Roanoke VA 24019	37.01
1427	Site Specific	RCRA	ROANOKE CITY PUBLIC SCHOOLS-MAINT. DEPT.	250 RESERVE AVE. ROANOKE VA 24016	37.01
1428	Inorganics, SOCs, VOCs	Closed Storage Tank Release	Former Citgo Tank Pit	1708 Williamson Rd Roanoke VA 24012	37.01
1429	Inorganics, SOCs, VOCs	Closed Storage Tank Release	WHITING OIL CO INC	1769 Franklin Road Roanoke VA 24014	37.02
1430	Inorganics, SOCs, VOCs	Closed Storage Tank Release	AMERICAN ELECTRIC POWERE	Roanoke VA 24011	37.02
1431	Inorganics, Microbial, RADs,	Underground Injection Well	VALLEY AIR SERVICES, INC.	NEW RIVER VALLEY AIRPORT DUBLIN VA 24045	37.04
1432	Site Specific	RCRA	PERFECTION AUTO BODY INC	621 LIBERY ROAD N E ROANOKE VA 24012	37.04
1433	Inorganics, SOCs, VOCs	Closed Storage Tank Release	SINGER FURNITURE CO	3322 Hollins Rd NE Roanoke VA 24012	37.05
1434	Inorganics, SOCs, VOCs	Closed Storage Tank Release	HALMODE APPAREL INC	728 Wertz Avenue Roanoke VA 24033	37.05
1435	Inorganics, SOCs, VOCs	Closed Storage Tank Release	PITZER TRANSFER & STORAGE CORP	341 RESERVE AVENUE S.W. Roanoke VA 24016	37.05
1436	Site Specific	RCRA	EAST END SHOPS	8 1/2 STREET & CAMPBELL AVE ROANOKE VA 24042	37.05
1437	Site Specific	Industrial Site	EAST END SHOPS	8 1/2 STREET & CAMPBELL AVE ROANOKE VA 24042	37.05
1438	Site Specific	RCRA	VA BIOTECHNICAL LAB	1321 THIRD ST SW ROANOKE VA 24016	37.05
1439	Site Specific	RCRA	BERGLUND CHEVROLET INC	1824 WILLIAMSON RD ROANOKE VA 24012	37.06
1440	Inorganics, SOCs, VOCs	Closed Storage Tank Release	Rainbo Bread	2609 Plantation Road Roanoke VA 24012	37.06
1441	Site Specific	Industrial Site	NORFOLK & WESTERN RAILWAY CO.	8 NORTH JEFFERSON STREET ROANOKE VA 24022	37.06
1442	Site Specific	Industrial Site	AMERICAN ELECTRIC POWER	40 FRANKLIN ROAD ROANOKE VA 24011-2404	37.06
1443	Site Specific	RCRA	AMERICAN ELECTRIC POWER	40 FRANKLIN ROAD ROANOKE VA 24011-2404	37.06
1444	Inorganics, SOCs, VOCs	Closed Storage Tank Release	RAINBO BAKING CO	2609 Plantation Road Roanoke VA 24012	37.06
1445	Site Specific	RCRA	TRUCK SALES INC	210 CARVER AVE NE ROANOKE VA 24012	37.06
1446	Inorganics, SOCs, VOCs	Open Storage Tank Release	Snappy Food Mart #3	617 Liberty Rd N.E. Roanoke VA 24014	37.06
1447	Inorganics, SOCs, VOCs	Closed Storage Tank Release	RAINBO BAKING CO	2609 Plantation Road Roanoke VA 24012	37.06

1448	Site Specific	Industrial Site	PLANTATION QUICKETTE	2509 PLANTATION ROAD ROANOKE VA 24012	37.07
1449	Inorganics, SOCs, VOCs	Closed Storage Tank Release	Roanoke City School Bus Maintenance Facility	1530 Courtland Rd NW Roanoke VA 24031	37.07
1450	Site Specific	Industrial Site	NORFOLK SOUTHERN RAILWAY COMPANY - ROANOKE OFFICE BUILDING	110 FRANKLIN RD ROANOKE VA 24042	37.07
1451	Site Specific	RCRA	SUNNYBROOK SERVICE CENTER - DBA - TECHNE MECHANICAL	722 PEARL AVE, NE ROANOKE VA 24012	37.08
1452	Inorganics, SOCs, VOCs	Closed Storage Tank Release	Bell Atlantic Roanoke	225 Franklin Rd Roanoke VA 24011	37.08
1453	Site Specific	Industrial Site	ROBERT YOUNG GARAGE	210 CARVER AVENUE ROANOKE VA 24012	37.09
1454	Site Specific	RCRA	PITZER TRANSFER & STORAGE CORP	341 RESERVE AVE SW ROANOKE VA 24016	37.09
1455	Inorganics, SOCs, VOCs	Closed Storage Tank Release	Carilion Patient Transportation Service Inc	433 McClanahan St Roanoke VA 24014	37.10
1456	Site Specific	RCRA	ROANOKE VALLEY MEDICAL CLINIC	1603 FRANKLIN RD SW ROANOKE VA 24016	37.11
1457	Site Specific	RCRA	BERGLUND BODY WORKS	2609 PLANTATION ROAD ROANOKE VA 24012	37.11
1458	Inorganics, SOCs, VOCs	Closed Storage Tank Release	Former Claywood Exxon Site	413 Old Gainsboro Rd NW Roanoke VA 24016	37.12
1459	Inorganics, SOCs, VOCs	Closed Storage Tank Release	LIFEGUARD OF AMERICA INC	433 McClanahan St Roanoke VA 24014	37.12
1460	Site Specific	RCRA	AMERICAN ELEC POWER CORP	628 2ND ST SW ROANOKE VA 240222121	37.12
1461	Inorganics, SOCs, VOCs	Closed Storage Tank Release	SINGER FURNITURE CO	3322 Hollins Rd NE Roanoke VA 24012	37.13
1462	Inorganics, Microbial, RADs,	Underground Injection Well	CAVALIER AUTOMOTIVE LAWRENCE	8314 CLOVERDALE ROAD TROUTVILLE VA 00000	37.13
1463	Inorganics, SOCs, VOCs	Closed Storage Tank Release	TRANSPORTATION SYSTEM	2727 Hollins Road, Ne Roanoke VA 24012	37.13
1464	Site Specific	Industrial Site	SINGER FURNITURE CO. ROANOKE PLANT	3322 HOLLINS ROAD ROANOKE VA 24012-7511	37.13
1465	Site Specific	RCRA	SINGER FURNITURE CO. ROANOKE PLANT	3322 HOLLINS ROAD ROANOKE VA 24012-7511	37.13
1466	VOCs	Tire Pile	James Berlin	300 N-Cleveland Massillon Rd Akron OH 44313	37.13
1467	Inorganics, SOCs, VOCs	Industrial Site	Padgette M & Timothy M Reynolds	187 Oak Rd, Troutville VA 24175	37.14
1468	Inorganics, SOCs, VOCs	Closed Storage Tank Release	Former Gas Station	502 W 2nd St Roanoke VA 24011	37.14
1469	Site Specific	RCRA	WESTINGHOUSE ELEC CORP	5 MADISON AVE NE ROANOKE VA 24016	37.15
1470	Inorganics, SOCs, VOCs	Closed Storage Tank Release	Roanoke Memorial Hospital Laundry	McClanahan St SW Roanoke VA 24014	37.16
1471	Inorganics, SOCs, VOCs	Closed Storage Tank Release	Lot 002 CSW Associates	Lot 002 143 Salem Ave Roanoke VA	37.17

1472	Site Specific	RCRA	BELL ATLANTIC VIRGINIA 87048	225 FRANKLIN ROAD SW ROANOKE VA 24011	37.17
1473	Inorganics, SOCs, VOCs	Closed Storage Tank Release	Roanoke City - Public Works Service Center	1802 Courtland Ave Roanoke VA 24012	37.17
1474	Inorganics, SOCs, VOCs	Closed Storage Tank Release	VIRGINIA ASPHALT PAVING CO INC - SHOP	Eagle Crest Dr Roanoke VA 24014	37.17
1475	Inorganics, SOCs, VOCs	Closed Storage Tank Release	City Public Works Service Center	1802 Courtland Ave Roanoke VA 24012	37.18
1476	Inorganics, SOCs, VOCs	Closed Storage Tank Release	The Farrell Building	2126 Williamson Rd Roanoke VA 24012	37.18
1477	Site Specific	RCRA	PUBLIC WORKS SERVICE CNTR, ROANOKE CITY	1802 COURTLAND AVE ROANOKE VA 24012-4708	37.18
1478	Site Specific	Industrial Site	PUBLIC WORKS SERVICE CNTR, ROANOKE CITY	1802 COURTLAND AVE ROANOKE VA 24012-4708	37.18
1479	Site Specific	RCRA	ENVIRONMENTAL DIRECTIONS INC.	2727 PLANTATION RD. NE ROANOKE VA 24012	37.18
1480	Site Specific	RCRA	LAWRENCE TRANSPORTATION SYS	2727 PLANTATION RD NE ROANOKE VA 24012	37.18
1481	Inorganics, Microbial, SOCs	Cemetery	not found	not found	37.18
1482	Inorganics, SOCs, VOCs	Closed Storage Tank Release	SINGER FURNITURE CO	3322 Hollins Rd NE Roanoke VA 24012	37.18
1483	Site Specific	Industrial Site	INDUSTRIAL APPARATUS REPAIR	49 MADISON AVE NW ROANOKE VA 240170000	37.19
1484	Inorganics, SOCs, VOCs	Closed Storage Tank Release	abandoned tank	301 Elm Ave SW Roanoke VA 24016	37.20
1485	Inorganics, SOCs, VOCs	Closed Storage Tank Release	Former Crystal Springs Laundry	704 Franklin Rd SW Roanoke VA 24016	37.20
1486	Site Specific	RCRA	R M AUTO PAINT & BODY	3031 SHENANDOAH VALLEY AVE NE ROANOKE VA 24012	37.20
1487	Site Specific	RCRA	COASTAL MART INC #863	801 FRANKLIN RD ROANOKE VA 24016	37.21
1488	Inorganics, SOCs, VOCs	Closed Storage Tank Release	Roanoke City Hydraulic Lifts Public Works Center	1802 Courtland Ave Roanoke VA 24012	37.22
1489	Site Specific	RCRA	THE COMMONWEALTH BUILDING	220 CHURCH AVENUE ROANOKE VA 24011	37.22
1490	Site Specific	RCRA	MCKENDREE CO INC	536 MCCLANAHAN ST ROANOKE VA 24014	37.22
1491	Inorganics, SOCs, VOCs	Closed Storage Tank Release	Former Soccer Stop	536 McClanahan Street Roanoke VA 24014	37.22
1492	Inorganics, SOCs, VOCs	Closed Storage Tank Release	WHITING OIL CO INC	1769 Franklin Road Roanoke VA 24014	37.22
1493	Inorganics, SOCs, VOCs	Closed Storage Tank Release	GEORGES ENTERPRISES	301 Elm Ave SW Roanoke VA 24016	37.23
1494	Inorganics, SOCs, VOCs	Closed Storage Tank Release	Former Vaiden Bowman Dairy Farm	Rte 640 Rocky Mount VA 24151	37.23
1495	Inorganics, SOCs, VOCs	Closed Storage Tank Release	JOY FOOD STORES, INC #863	801 FRANKLIN ROAD, SW Roanoke VA 24016	37.23
1496	Site Specific	RCRA	P P G INDUSTRIES INC - LOC # 1175	721 GAINSBORO RD ROANOKE VA 24035	37.24
1497	Site Specific	RCRA	SAFEHOUSE SIGNS INC	725 GAINSBORO ROAD ROANOKE VA 24016	37.24
1498	Inorganics, SOCs, VOCs	Closed Storage Tank Release	First Baptist Church Roanoke	515 3rd St Roanoke VA 24001	37.24

1499	Site Specific	RCRA	ROANOKE UTILITY LINE SVC CITY OF	3447 HOLLINS RD NE ROANOKE VA 24012	37.25
1500	Inorganics, SOCs, VOCs	Closed Storage Tank Release	Biga residence well CITY OF ROANOKE, VA COURTHOUSE	5613 Bethlehem Rd Boones Mill VA 24065 315 CHURCH AVENUE ROANOKE VA 24016	37.26
1501	Site Specific	RCRA		201 CAMPBELL AVE SW ROANOKE VA 240110000	37.27
1502	Site Specific	RCRA	TIMES WORLD CORPORATION	36 NOBLE AVE NE ROANOKE VA 24012	37.27
1503	Site Specific	RCRA	UTILITY LINE EQUIPMENT INC	2131 FRANKLIN ROAD ROANOKE VA 24014	37.28
1504	Site Specific	Industrial Site	CROWN CENTRAL PETROLEUM CORP.		
1505	Site Specific	RCRA	FAST FARE INC T/A CROWN VA-527	2131 FRANKLIN RD ROANOKE VA 24014	37.28
1506	Site Specific	Industrial Site	COCA-COLA BOTTLING CO CONSOLIDATED ROANOKE PRODUCTS	235 SHENANDOAH AVE. N.W. ROANOKE VA 24016-2455	37.28
1507	Site Specific	RCRA	COCA-COLA BOTTLING CO CONSOLIDATED ROANOKE PRODUCTS	235 SHENANDOAH AVE. N.W. ROANOKE VA 24016-2455	37.28
1508	Inorganics, SOCs, VOCs	Closed Storage Tank Release	Dunn Steven Residence	2720 Mansfield St Roanoke VA 24012	37.28
1509	Inorganics, SOCs, VOCs	Closed Storage Tank Release	VALLEY LUMBER CORPORATION	2024 WINSTON AVE. S.W. Roanoke VA 24014	37.29
1510	Inorganics, SOCs, VOCs	Closed Storage Tank Release	CROWN VA-527	2131 Franklin Rd SW Roanoke VA 24014	37.29
1511	Inorganics, SOCs, VOCs	Closed Storage Tank Release	CROWN VA-527	2131 Franklin Rd SW Roanoke VA 24014	37.29
1512	Inorganics, SOCs, VOCs	Closed Storage Tank Release	VALLEY LUMBER CORPORATION	2024 WINSTON AVE. S.W. Roanoke VA 24014	37.31
1513	Inorganics, Microbial, RADs,	Underground Injection Well	FRANKLIN FORD MERCURY INC.	779 W. FRANKLIN ST. ROCKY MOUNT VA 24151	37.32
1514	Inorganics, SOCs, VOCs	Closed Storage Tank Release	Bernard Hazel Residence	2804 Avenham Ave Roanoke VA 24015	37.33
1515	Inorganics, SOCs, VOCs	Closed Storage Tank Release	Bonham Frances Residence	2801 Mansfield St Roanoke VA 24012	37.33
1516	Inorganics, SOCs, VOCs	Closed Storage Tank Release	Finn Construction	369 W Church Ave Roanoke VA 24016	37.33
1517	Site Specific	RCRA	SAIA MOTOR FREIGHT, INC.	2211 WINSTON AVENUE ROANOKE VA 24012	37.36
1518	Inorganics, SOCs, VOCs	Closed Storage Tank Release	Grasty Joshua Residence	411 Elm Ave Roanoke VA 24016	37.36
1519	Site Specific	RCRA	PROGRESS PRESS INC	622 HUNTINGTON BLVD NE ROANOKE VA 24012	37.36
1520	Inorganics, SOCs, VOCs	Closed Storage Tank Release	Quickette Food Market #5	3509 Plantation Rd Roanoke VA 24012	37.37
1521	Site Specific	RCRA	CYCLE SYSTEMS INCORPORATED	2580 BROADWAY STREET SOUTHWEST ROANOKE VA 24014-1620	37.38
1522	Site Specific	Industrial Site	CYCLE SYSTEMS INCORPORATED	2580 BROADWAY STREET SOUTHWEST ROANOKE VA 24014-1620	37.38
1523	Inorganics, SOCs, VOCs	Closed Storage Tank Release	Quickette Ford Mart #5	3509 Plantation Rd Roanoke VA 24012	37.38
1524	Site Specific	RCRA	COPY CAT GRAPHICS	2406 FRANKLIN RD ROANOKE VA 24011	37.39

1525	Site Specific	RCRA	JOHNSON CONTROLS INC	2630 BROADWAY SW ROANOKE VA 24014	37.39
1526	Inorganics, SOCs, VOCs	Closed Storage Tank Release	COCA-COLA BOTTLING CO CONSOL	235 Shenandoah Ave NW Roanoke VA 24016	37.40
1527	Inorganics, SOCs, VOCs	Closed Storage Tank Release	Cundiff Motors	2707 Williamson Rd NE Roanoke VA 24012	37.40
1528	Site Specific	RCRA	KINGS RESTORATION INC	2102 LUKENS ST NW ROANOKE VA 24012	37.40
1529	Site Specific	Industrial Site	WDBJ7 TELEVISION INC.	2001 COLONIAL AVENUE ROANOKE VA 24022	37.40
1530	Site Specific	RCRA	CVS PHARMACY #3949	2001 COLONIAL AVENUE ROANOKE VA 24015	37.40
1531	Site Specific	Industrial Site	CVS PHARMACY #3949	2001 COLONIAL AVENUE ROANOKE VA 24015	37.40
1532	Inorganics, SOCs, VOCs	Closed Storage Tank Release	HOWELLS MOTOR FREIGHT	2210 Winston Avenue Sw Roanoke VA 24024	37.40
1533	Inorganics, SOCs, VOCs	Closed Storage Tank Release	Scott Mark Residence	3301 Ruston Ave NE Roanoke VA 24012	37.41
1534	Site Specific	RCRA	ROANOKE VALLEY FURNITURE CARE	401-403 LUCK AVE SW ROANOKE VA 24016	37.41
1535	Inorganics, SOCs, VOCs	Closed Storage Tank Release	Turbo Mart #1	4101 Plantation Rd Roanoke VA 24012	37.41
1536	Site Specific	RCRA	EASTERN WASTE OIL SERVICE	2902 KENNEDY ST NW ROANOKE VA 24012	37.42
1537	Inorganics, SOCs, VOCs	Closed Storage Tank Release	Former WDBJ Facility	2001 Colonial Ave Roanoke VA 24015	37.42
1538	Inorganics, SOCs, VOCs	Closed Storage Tank Release	YMCA of Roanoke Valley	425 Church Ave Roanoke VA 24016	37.42
1539	Site Specific	RCRA	FABRICARE CENTER	2502 FRANKLIN RD SW ROANOKE VA 240140000	37.42
1540	Inorganics, SOCs, VOCs	Closed Storage Tank Release	Faddis Wayne Ann Residence	3118 Avenham Ave SW Roanoke VA 24014	37.43
1541	Site Specific	RCRA	BERGLUND CHRYSLER JEEP	2525 FRANKLIN RD SW ROANOKE VA 24014	37.43
1542	Inorganics, SOCs, VOCs	Closed Storage Tank Release	Jordan James Residence	3321 Ruston St Roanoke VA 24012	37.43
1543	Site Specific	Industrial Site	STOP-IN #121 - SHELL	3609 PLANTATION ROAD ROANOKE VA 24012	37.43
1544	Inorganics, SOCs, VOCs	Closed Storage Tank Release	Mary Lee Estate	712 Cassel Ln Roanoke VA 24017	37.44
1545	Inorganics, SOCs, VOCs	Closed Storage Tank Release	Cofer Dorothy Residence	1812 Dupree St Roanoke VA 24012	37.44
1546	Inorganics, SOCs, VOCs	Closed Storage Tank Release	DGS - Parking Lot	429 Marshall Ave Roanoke VA 24016	37.45
1547	Inorganics, SOCs, VOCs	Closed Storage Tank Release	The Margaret Patterson Residence	414 4th St NW Roanoke VA 24016	37.45
1548	Inorganics, SOCs, VOCs	Closed Storage Tank Release	Hogan Residence	414 4th St Roanoke VA 24016	37.45
1549	Inorganics, SOCs, VOCs	Closed Storage Tank Release	Holcomb Nancy Residence	2466 Fork Mountain Rd Bassett VA 24055	37.46
1550	Site Specific	RCRA	SOUTHERN STATES ROANOKE CO-OP	8649 CLOVERDALE ROAD TROUTVILLE VA 24175	37.49
1551	VOCs	Tire Pile	B. Richards (Billy)	2904 Williamson Rd. NW Roanoke VA 24012	37.49
1552	Inorganics, SOCs, VOCs	Closed Storage Tank Release	Booker Rental Property	306 Hanover Ave Roanoke VA 24016	37.50

1553	Inorganics, SOCs, VOCs	Closed Storage Tank Release	Coffey Philip Property	522 Lester Ave NW Roanoke VA 24012	37.50
1554	Site Specific	RCRA	HANNABASS & ROWE INC	419 SALEM AVE SW ROANOKE VA 24016	37.50
1555	Inorganics, SOCs, VOCs	Closed Storage Tank Release	7-Eleven 17826	2933 Williamson Rd Roanoke VA 24012	37.51
1556	Site Specific	RCRA	COASTAL REMEDIATION CO	707 5TH ST ROANOKE VA 24016	37.52
1557	Inorganics, SOCs, VOCs	Closed Storage Tank Release	5TH STREET BRIDGE	5th Street Bridge Roanoke VA 24016	37.53
1558	Inorganics, SOCs, VOCs	Closed Storage Tank Release	Turbo Food Mart 1	4101 Plantation Rd Roanoke VA 24012	37.53
1559	Site Specific	RCRA	VALLEY CADILLAC INC	2743 FRANKLIN RD ROANOKE VA 24014	37.53
1560	Inorganics, SOCs, VOCs	Closed Storage Tank Release	Turbo Mart #1	4101 Plantation Rd Roanoke VA 24012	37.53
1561	Inorganics, SOCs, VOCs	Closed Storage Tank Release	ST PAUL UNITED METHODIST CHURCH	Moorman And 5th Streets Roanoke VA 24016	37.54
1562	Site Specific	RCRA	HALEY TOYOTA	2711 FRANKLIN RD SW ROANOKE VA 24014-1034	37.54
1563	Site Specific	Industrial Site	HALEY TOYOTA	2711 FRANKLIN RD SW ROANOKE VA 24014-1034	37.54
1564	Site Specific	Industrial Site	FLINTS SERVICE CENTER INC.	2726 FRANKLIN ROAD ROANOKE VA 24014	37.54
1565	Inorganics, SOCs, VOCs	Closed Storage Tank Release	Turbo Mart #1	4101 Plantation Rd Roanoke VA 24012	37.54
1566	Site Specific	RCRA	VIRGINIA \$1.50 CLEANERS - 21394	4335 PHEASANT RIDGE RD ROANOKE VA 240140000	37.55
1567	Inorganics, SOCs, VOCs	Closed Storage Tank Release	Turbo Mart 1	4101 Plantation Rd Roanoke VA 24012	37.55
1568	Site Specific	Industrial Site	BRANDON SERVICE CENTER	677 BRANDON AVENUE ROANOKE VA 24015	37.55
1569	Inorganics, SOCs, VOCs	Closed Storage Tank Release	Birchwood Apartments	Birchwood Ln and Read Mountain Rd Cloverdale VA 24077	37.55
1570	Site Specific	RCRA	CHESAPEAKE & POTOMAC TELEPHONE CO	US ROUTE 460 ROANOKE VA 24012	37.56
1571	Inorganics, SOCs, VOCs	Closed Storage Tank Release	7-Eleven Store 17826	2933 Williamson Rd Roanoke VA 24012	37.56
1572	Site Specific	RCRA	7-ELEVEN #17826	2933 WILLIAMSON RD ROANOKE VA 24012	37.56
1573	Inorganics, SOCs, VOCs	Closed Storage Tank Release	7-Eleven Store 17826	2933 Williamson Rd Roanoke VA 24012	37.57
1574	Inorganics, SOCs, VOCs	Fuel Storage Systems	Wayne Holcomb	Rt 2 Box 323-A, Rocky Mount VA 24151	37.58
1575	Site Specific	RCRA	HARMANS MACHINE SHOP INC	522 SALEM AVE S W ROANOKE VA 24016	37.58
1576	Inorganics, Microbial, RADs,	Underground Injection Well	GALYEAN PLUMBING & ELECTRIC	3321 SKYLINE DRIVE GALAX VA 24333-	37.58
1577	Inorganics, SOCs, VOCs	Closed Storage Tank Release	VALLEY CADILLAC-OLDS INC	2743 FRANKLIN RD. S.W. Roanoke VA 24014	37.58
1578	Inorganics, SOCs, VOCs	Closed Storage Tank Release	CYCLE SYSTEMS INC	2580 Broadway Ave SW Roanoke VA 24014	37.58
1579	Site Specific	RCRA	A CLEANER WORLD	679 BRANDON AVE ROANOKE VA 24015-3201	37.58
1580	Inorganics, SOCs, VOCs	Closed Storage Tank Release	Weaver Derek Property	196 Richardson Dr Roanoke VA 24019	37.59

1581	Site Specific			ADVANCED METAL FINISHING OF ROANOKE	523 NORFOLK AVE ROANOKE VA 24016	37.59
1582	VOCs	RCRA	Tire Pile			37.60
1583	Inorganics, SOCs, VOCs		Closed Storage Tank Release	Park Street Housing Redevelopment Site	532 Loudon Ave Roanoke VA	37.60
1584	Inorganics, SOCs, VOCs		Fuel Storage Systems	Wayne Holcomb	Rt 2 Box 323-A, Rocky Mount VA 24151	37.61
1585	Site Specific	RCRA		SHERWIN-WILLIAMS CO THE	TOWERS SHPG CTR 676 BRANDON RD ROANOKE VA 24015	37.61
1586	Inorganics, Microbial, RADs,		Underground Injection Well	DANIEL'S AUTO GLASS	2890 FORK MOUNTAIN ROAD BASSETT VA 24055-	37.62
1587	Inorganics, SOCs, VOCs		Closed Storage Tank Release	LINCOLN TERRACE ELEM SCHOOL	1802 Liberty Rd Nw Roanoke VA 24012	37.62
1588	Inorganics, SOCs, VOCs		Closed Storage Tank Release	Lincoln Terrace Elem School	1802 Liberty Rd Nw Roanoke VA 24012	37.62
1589	Inorganics, SOCs, VOCs		Closed Storage Tank Release	Former Air Products Building	603 Centre Avenue, Nw Roanoke VA 24016	37.63
1590	Inorganics, Microbial, SOCs		Cemetery	not found	not found	37.63
1591	Inorganics, SOCs, VOCs		Closed Storage Tank Release	Magic Lube	2901 Franklin Rd Roanoke VA 24017	37.64
1592	Site Specific	RCRA		WALMART # 1301	4210 FRANKLIN ROAD ROANOKE VA 24014	37.64
1593	Inorganics, SOCs, VOCs		Closed Storage Tank Release	Magic Lube	2901 Franklin Rd Roanoke VA 24017	37.64
1594	Inorganics, SOCs, VOCs		Closed Storage Tank Release	FORMER HOBART FOOD EQUIP. ASSOC.	3133 WILLIAMSON ROAD NW Roanoke VA 24012	37.64
1595	Inorganics, SOCs, VOCs		Closed Storage Tank Release	LUCKY #2	2849 Virgil H Goode Hwy Rocky Mount VA 24151	37.64
1596	Inorganics, SOCs, VOCs		Closed Storage Tank Release	TEXACO	2917 Brandon Ave Roanoke VA 24015	37.65
1597	Inorganics, SOCs, VOCs		Industrial Site	Mark E Lewis & Carla R Sink	1368 Fork Mountain Rd, Bassett VA 24055	37.65
1598	Site Specific	RCRA		FAST SERVICE LAUNDRY AND CLEANING	687 BRANDON AVE SW ROANOKE VA 240150000	37.66
1599	Inorganics, SOCs, VOCs		Closed Storage Tank Release	Save-X #2	4176 Franklin Rd Roanoke VA 24014	37.66
1600	Inorganics, SOCs, VOCs		Closed Storage Tank Release	Former Gas Station	698 Brandon Ave ROANOKE VA 24015	37.66
1601	Inorganics, SOCs, VOCs		Closed Storage Tank Release	FORMER GASOLINE STATION AT TOWERS	698 Brandon Ave ROANOKE VA 24015	37.66
1602	Inorganics, SOCs, VOCs		Closed Storage Tank Release	LOOMIS, FARGO & COMPANY	616 Salem Avenue Roanoke VA 24016	37.67
1603	Inorganics, SOCs, VOCs		Closed Storage Tank Release	Caldwell Mark Residence	2528 Lyndhurst St Roanoke VA 24012	37.68
1604	Site Specific	Industrial Site		SAVE - X MINI MART #2	4176 FRANKLIN ROAD ROANOKE VA 24014	37.68
1605	Site Specific	Industrial Site		SAVE - X	4176 FRANKLIN ROAD ROANOKE VA 24014	37.68
1606	Inorganics, SOCs, VOCs		Closed Storage Tank Release	PILOT OIL #108	3001 Franklin Rd Roanoke VA 24014	37.68
1607	Site Specific	RCRA		CONCRETE READY MIXED CORP	614 NORFOLK AVE SW ROANOKE VA 24016	37.68
1608	Site Specific	Industrial Site		CHANDLER INC.	614 NORFOLK AVENUE ROANOKE VA 24016	37.68

1609	Inorganics, Microbial, RADs, Site Specific	Underground Injection Well RCRA	VA ASPHALT PAVING CO. MARATHON TYPESETTING	3862 BUCK MOUNTAIN RD. ROANOKE VA 24014	37.68
1610	Inorganics, SOCs, VOCs	Closed Storage Tank Release	PLAZA TWO TWENTY PROPERTY	646 ELM AVE SW ROANOKE VA 24016	37.69
1611	Inorganics, Microbial, RADs, Site Specific	Underground Injection Well	VISTA CORP. OF VA.	4166 FRANKLIN ROAD Roanoke VA 24014 P.O. BOX 12185 ROANOKE VA 24023	37.69
1612	Inorganics, SOCs, VOCs	Closed Storage Tank Release	Mildred Jones Residence	2816 Virgil H Goode Hwy Rocky Mount VA 24151	37.69
1613	Inorganics, SOCs, VOCs	Industrial Site	CEI - ROANOKE	4411 PLANTATION RD ROANOKE VA 24012-7498	37.69
1614	Inorganics, SOCs, VOCs	RCRA	CEI - ROANOKE	4411 PLANTATION RD ROANOKE VA 24012-7498	37.69
1615	Inorganics, SOCs, VOCs	Closed Storage Tank Release	AEP Cloverdale 765kV Substation	1970 Lee Hwy Cloverdale VA 24077	37.69
1616	Inorganics, SOCs, VOCs	Closed Storage Tank Release	Pilot Oil Station #108	3001 Franklin Rd Roanoke VA 24014	37.70
1617	Inorganics, SOCs, VOCs	RCRA	ANDREWS-TROUT INC	1140 -A INDUSTRY AVE ROANOKE VA 24013	37.70
1618	Inorganics, SOCs, VOCs	RCRA	ROANOKE REG SOLID WASTE MGT	RT 6 RUTROUGH RD SE ROANOKE VA 24024	37.70
1619	Inorganics, SOCs, VOCs	RCRA	KENAN TRANSPORT CO	1625 SIEBLE DR NE ROANOKE VA 24012	37.70
1620	Inorganics, SOCs, VOCs	Industrial Site	HANOVER DIRECT INC.	5022 HOLLINS ROAD ROANOKE VA 24019	37.70
1621	Inorganics, SOCs, VOCs	Industrial Site	ARDAGH METAL PACKAGING USA INC	5022 HOLLINS RD ROANOKE VA 240190000	37.70
1622	Inorganics, SOCs, VOCs	RCRA	ARDAGH METAL PACKAGING USA INC	5022 HOLLINS RD ROANOKE VA 240190000	37.70
1623	Inorganics, SOCs, VOCs	Open Storage Tank Release	Pilot Station #108	3001 Franklin Rd Roanoke VA 24014	37.70
1624	Inorganics, SOCs, VOCs	Closed Storage Tank Release	Chandler Concrete Norfolk Ave NEW RIVER ELECTRICAL CORP.	611 Norfolk Avenue S W Roanoke VA 24016	37.70
1625	Inorganics, Microbial, RADs, Inorganics, Microbial, RADs,	Underground Injection Well	JACK ST. CLAIR, INC.	P.O. BOX 12866 ROANOKE VA 24029	37.70
1626	Inorganics, SOCs, VOCs	Underground Injection Well	CONCRETE READY MIXED CORP	P.O. BOX 12961 ROANOKE VA 24030	37.70
1627	Inorganics, SOCs, VOCs	Closed Storage Tank Release	WEST MOTOR SALES	611 Norfolk Avenue S W Roanoke VA 24016 3130 FRANKLIN RD SW ROANOKE VA 24014	37.70
1628	Inorganics, SOCs, VOCs	RCRA	HOME DEPOT USA HD 4628 Benningtons Chevron	4152 FRANKLIN RD ROANOKE VA 24014 703 Brandon Ave Roanoke VA 24015	37.71
1629	Inorganics, SOCs, VOCs	Industrial Site	BENNINGTON'S CHEVRON	703 BRANDON AVENUE ROANOKE VA 24015	37.71
1630	Inorganics, SOCs, VOCs	Closed Storage Tank Release	BRANDON AVE CHEVRON	703 Brandon Ave Roanoke VA 24015	37.71
1631	Inorganics, SOCs, VOCs	Closed Storage Tank Release	TEXACO	2917 Brandon Ave Roanoke VA 24015	37.71
1632	Inorganics, SOCs, VOCs	RCRA			37.72
1633	Inorganics, SOCs, VOCs	RCRA			37.72
1634	Inorganics, SOCs, VOCs	RCRA			37.72

1635	Inorganics, SOCs, VOCs	Closed Storage Tank Release	Faison Southern Lane Vacant Lot	4138 Franklin Rd Roanoke VA 24014	37.72
1636	Inorganics, SOCs, VOCs	Closed Storage Tank Release	New Home Depot Parking Lot	4138 Franklin Rd Roanoke VA 24014	37.72
1637	Site Specific	RCRA	GIBSON RADIATOR SHOP	637 W SALEM AVENUE ROANOKE VA 24016	37.73
1638	Inorganics, Microbial, RADs,	Underground Injection Well	MAC'S AUTO CARE	2705 CLOVERDALE RD. TROUTVILLE VA 24175	37.74
1639	Site Specific	RCRA	S & H AUTO SERVICE	308 SEVENTH ST SW ROANOKE VA 24016	37.74
1640	Inorganics, SOCs, VOCs	Closed Storage Tank Release	Holston Group	3355 Norfolk Western Ave Cloverdale VA 24077	37.74
1641	Inorganics, SOCs, VOCs	Closed Storage Tank Release	Former Double Cola Building	701 Patterson Ave Roanoke VA 24016	37.74
1642	Inorganics, SOCs, VOCs	Closed Storage Tank Release	Getty Mart 71010	2702 Colonial Ave SW Roanoke VA 24015	37.75
1643	Inorganics, SOCs, VOCs	Closed Storage Tank Release	GETTY MART 71010	2702 Colonial Ave SW Roanoke VA 24015	37.76
1644	Inorganics, SOCs, VOCs	Closed Storage Tank Release	AMOCO FOOD STORE	2635 Colonial Avenue SW Roanoke VA 24015	37.76
1645	Inorganics, SOCs, VOCs	Closed Storage Tank Release	GETTY MART #10	2702 Colonial Ave SW Roanoke VA 24015	37.76
1646	Inorganics, SOCs, VOCs	Closed Storage Tank Release	GETTY MART #10	2702 Colonial Ave SW Roanoke VA 24015	37.76
1647	Inorganics, SOCs, VOCs	Closed Storage Tank Release	GETTY MART #10	2702 Colonial Ave SW Roanoke VA 24015	37.76
1648	Site Specific	RCRA	SWIFT PRINT	3216 WILLIAMSON RD NE ROANOKE VA 24012	37.76
1649	Site Specific	Industrial Site	STOP-IN #2	4101 FRANKLIN ROAD ROANOKE VA 24014	37.76
1650	Inorganics, SOCs, VOCs	Closed Storage Tank Release	Former gas station at Swift Print	3216 Williamson Rd Roanoke VA 24012	37.77
1651	Site Specific	RCRA	ROANOKE CITY HEALTH DEPT	515 8TH ST SW ROANOKE VA 24016	37.77
1652	Inorganics, SOCs, VOCs	Closed Storage Tank Release	Meador Susan Residence	3314 Courtland Rd Roanoke VA 24012	37.77
1653	Inorganics, SOCs, VOCs	Closed Storage Tank Release	Express Shoppee	2635 Colonial Avenue SW Roanoke VA 24015	37.77
1654	Inorganics, SOCs, VOCs	Industrial Site	Dominion Virginia Power	PO Box 26666, Richmond VA 23261	37.77
1655	Inorganics, SOCs, VOCs	Closed Storage Tank Release	Express Shoppee	2635 Colonial Avenue SW Roanoke VA 24015	37.77
1656	Inorganics, SOCs, VOCs	Closed Storage Tank Release	Conrey Mary Residence	421 Darwin Rd Roanoke VA 24014	37.77
1657	Site Specific	RCRA	INDUSTRIAL BATTERY & CHARGER INC	712 NORFOLK AVE ROANOKE VA 24016	37.77
1658	Inorganics, SOCs, VOCs	Closed Storage Tank Release	Ewart John Residence	524 Darwin Rd Roanoke VA 24014	37.78
1659	Inorganics, SOCs, VOCs	Closed Storage Tank Release	Stop In Food Store 93	4101 Franklin Rd Roanoke VA 24014	37.79
1660	Inorganics, SOCs, VOCs	Golf Course	Hunting Hills Country Club	5220 Hunting Hills Drive Roanoke VA 24014	37.79
1661	Site Specific	Industrial Site	F L HATCHER & SON, INC.	802 SHENANDOAH AVENUE NW ROANOKE VA 24016	37.79
1662	Site Specific	Industrial Site	HATCHER & SON INC.	807 SHENANDOAH AVENUE N.W. ROANOKE VA 24016	37.80
1663	Inorganics, SOCs, VOCs	Closed Storage Tank Release	INGERSOL RAND COMPANY	7500 Shadwell Drive Roanoke VA 24019	37.80

1664	Inorganics, SOCs, VOCs	Closed Storage Tank Release	FL Hatcher and Son Inc	802 Shenandoah Ave NW Roanoke VA 24016	37.80
1665	Site Specific	RCRA	G&M UPHOLSTERING & FURNITURE REPAIR CO	826 WINONA AVE SW ROANOKE VA 24015-5324	37.81
1666	Inorganics, SOCs, VOCs	Industrial Site	Cummins Atlantic Inc	263 Simmons Dr, Cloverdale VA 24077	37.81
1667	Inorganics, SOCs, VOCs	Closed Storage Tank Release	SOUTHERN STATES COOPERATIVE INC	1796 Lee Hwy - Rt 11 Cloverdale VA 24077	37.82
1668	Inorganics, SOCs, VOCs	Closed Storage Tank Release	GETTY MART #109	1115 Main St SW Roanoke VA 24015	37.83
1669	Inorganics, SOCs, VOCs	Closed Storage Tank Release	GETTY MART #109	1115 Main St SW Roanoke VA 24015	37.83
1670	Inorganics, SOCs, VOCs	Closed Storage Tank Release	GETTY MART 71109	1115 Main St SW Roanoke VA 24015	37.83
1671	Inorganics, SOCs, VOCs	Closed Storage Tank Release	Payne Angela Residence	316 Troy Ave Roanoke VA 24012	37.84
1672	Site Specific	Industrial Site	CVS PHARMACY #7577	4820 HOLLINS ROAD ROANOKE VA 24019	37.84
1673	Site Specific	RCRA	CVS PHARMACY #7577	4820 HOLLINS ROAD ROANOKE VA 24019	37.84
1674	Site Specific	RCRA	INGERSOLL-RAND CO.	7500 SHADWELL DR ROANOKE VA 24019-5198	37.84
1675	Site Specific	Industrial Site	VALLEY MACHINE CO	7500-A SHADWELL DR ROANOKE VA 24019-5103	37.84
1676	Site Specific	Industrial Site	INGERSOLL-RAND CO.	7500 SHADWELL DR ROANOKE VA 24019-5198	37.84
1677	Site Specific	RCRA	BERGLUNB MAZDA BUICK	3530 FRANKLIN ROAD ROANOKE VA 24014-2202	37.85
1678	Inorganics, Microbial, RADs, Inorganics, SOCs, VOCs	Underground Injection Well	AMERICAN MACHINES MANUFACTURING	3 EIGHTH STREET S.W. ROANOKE VA 24016	37.85
1679	Inorganics, SOCs, VOCs	Closed Storage Tank Release	Stop In #87	815 Orange Avenue Roanoke VA 24016	37.86
1680	Inorganics, Microbial, SOCs,	Closed CDD Landfill [SW]	Leslie Demo Landfill (SWP450) - Vinton Town of Landfill (SWP212) -		37.86
1681	Inorganics, Microbial, SOCs,	Closed Sanitary Landfill [SW]	DGS - Roanoke (PBR377) -		37.86
1682	Inorganics, Microbial, SOCs,	RMW Steam Sterilizer [SW]	Statesman Park Landfill (SWP203) -		37.86
1683	Inorganics, Microbial, SOCs,	Closed CDD Landfill [SW]	Roanoke Valley Medical Clinic, Incorporated (PBR374) -		37.86
1684	Inorganics, Microbial, SOCs,	RMW Storage Facility [SW]	Strauss Const Company (SWP115) -		37.86
1685	Inorganics, Microbial, SOCs,	Closed CDD Landfill [SW]	Virginia Health Care Waste Mgmt Coop (PBR087) -		37.86
1686	Inorganics, Microbial, SOCs,	Transfer Station [SW]	CWC CHEMICAL INC.	214 SIMMONS DRIVE CLOVERDALE VA 24077-3138	37.87
1687	Site Specific	Industrial Site	APPALACHIAN POWER CO	1970 Lee Hwy Cloverdale VA 24077	37.88
1688	Inorganics, SOCs, VOCs	Closed Storage Tank Release	Elizabeth Parsons Residence	3751 Londonderry Dr Roanoke VA 24014	37.88
1689	Inorganics, SOCs, VOCs	Closed Storage Tank Release	BRUGHS AUTO PAINT AND BODY SHOP	926 MOORMAN RD N W ROANOKE VA 24016	37.88
1690	Site Specific	RCRA			37.88

1691	Site Specific	RCRA			KMART 3324	3533 FRANKLIN ROAD SW ROANOKE VA 24014	37.88
1692	Site Specific	Industrial Site			KMART 3324	3533 FRANKLIN ROAD SW ROANOKE VA 24014	37.88
1693	Inorganics, SOCs, VOCs	Industrial Site			CWC Chemical Company	214 Simmons Dr, Cloverdale VA 24077	37.89
1694	Site Specific	Industrial Site			CROP PRODUCTION SERVICES 2535	218 SIMMONS DR CLOVERDALE VA 24077	37.91
1695	Site Specific	Industrial Site			AQUMIX INC.	218 SIMMONS DRIVE CLOVERDALE VA 24077-3129	37.91
1696	Site Specific	RCRA			CROP PRODUCTION SERVICES 2535	218 SIMMONS DR CLOVERDALE VA 24077	37.91
1697	Site Specific	Point Discharge			CHANDLER CONCRETE COMPANY	326 OLDE ROUTE 604 CLOVERDALE VA 24077	37.92
1698	Inorganics, SOCs, VOCs	Industrial Site			Fleshman's Service Center	195 Simmons Dr, Daleville VA 24083	37.93
1699	Inorganics, Microbial, RADs,	Underground Injection Well			CHANDLER CONCRETE COMPANY	326 OLDE ROUTE 604 CLOVERDALE VA 24077-	37.93
1700	Inorganics, SOCs, VOCs	Closed Storage Tank Release			Jiffy Lube 1785	3559 Franklin Rd Roanoke VA 24014	37.93
1701	Site Specific	Industrial Site			AQUMIX, INC	216 SIMMONS DR CLOVERDALE VA 24077	37.93
1702	Inorganics, SOCs, VOCs	Closed Storage Tank Release			Jiffy Lube 1785	3559 Franklin Rd Roanoke VA 24014	37.93
1703	Inorganics, SOCs, VOCs	Closed Storage Tank Release			PALMIERI FORMER SERVICE STATION	5525 Old Hollins Rd Roanoke VA 24019	37.94
1704	Inorganics, SOCs, VOCs	Closed Storage Tank Release			BRANCH AND ASSOCIATES INC	3902 Franklin Road Roanoke VA 24014	37.94
1705	Site Specific	RCRA			GENERAL TRUCK BODY COMPANY	1919 TENTH STREET, NW ROANOKE VA 24012	37.94
1706	Site Specific	RCRA			HODGES KERRY LANE	3702 FRANKLIN RD ROANOKE VA 24014	37.94
1707	Site Specific	RCRA			TEXACO STATION-TANKS	3702 FRANKLIN RD ROANOKE VA 24014-2206	37.94
1708	Site Specific	RCRA			7-ELEVEN #11974	3602 WILLIAMSON RD & OAKLAND ROANOKE VA 24012	37.94
1709	Site Specific	RCRA			WALMART NEIGHBORHOOD MARKET #3622	4950 PLANTATION ROAD ROANOKE VA 24019	37.94
1710	Inorganics, SOCs, VOCs	Closed Storage Tank Release			PRO SHOP & GOLF MAINT HCCC	5220 Hunting Hills Drive Roanoke VA 24014	37.95
1711	Site Specific	RCRA			MERCHANTS, LLC D/B/A MERCHANT'S TIRE AND AUTO #396	3716 FRANKLIN ROAD ROANOKE VA 24014	37.95
1712	Inorganics, SOCs, VOCs	Closed Storage Tank Release			Williamson Rd Chevron	3614 Williamson Rd Roanoke VA 24012	37.96
1713	Inorganics, SOCs, VOCs	Closed Storage Tank Release			7-ELEVEN STORE 1055-11974	3602 Williamson Rd Roanoke VA 24012	37.96
1714	Site Specific	Industrial Site			KROGER COMPOUND CENTER	621-F TOWNSIDE ROAD ROANOKE VA 24014	37.96
1715	Site Specific	RCRA			KROGER COMPOUND CENTER	621-F TOWNSIDE ROAD ROANOKE VA 24014	37.96

1716	Inorganics, SOCs, VOCs	Closed Storage Tank Release	TEXACO (23-129-0324)	3702 FRANKLIN RD Roanoke VA 24014	37.97
1717	Inorganics, SOCs, VOCs	Underground Storage Tanks	Palmeri Former Service	5525 Old Hollins Rd, Roanoke VA 24019	37.97
1718	Inorganics, SOCs, VOCs	Closed Storage Tank Release	Former Travel Town Motel	1674 Lee Hwy Cloverdale VA 24077	37.97
1719	Inorganics, SOCs, VOCs	Closed Storage Tank Release	Abandoned Gas Station	10th Street & Syracuse Avenue Roanoke VA 24012	37.98
1720	Site Specific	RCRA	AMOCO #826-TANKS	3763 FRANKLIN RD SW ROANOKE VA 24014	37.98
1721	Site Specific	RCRA	M&S INVESTMENTS LLC	5575 HOLLINS RD ROANOKE VA 24019	37.98
1722	Inorganics, SOCs, VOCs	Underground Storage Tanks	Cummins Atlantic Inc	2987 Simmons Drive, Cloverdale VA 24077	37.98
1723	Inorganics, SOCs, VOCs	Closed Storage Tank Release	Amoco Oil Co #826	3763 Franklin Road SW Roanoke VA 24014	37.98
1724	Inorganics, SOCs, VOCs	Closed Storage Tank Release	AMOCO OIL CO S/S 826	3763 Franklin Road SW Roanoke VA 24014	37.99
1725	Inorganics, Microbial, RADs,	Underground Injection Well	SCOTT-GALLAHER INC	US RT. 11 NORTH ROANOKE VA 24019	37.99
1726	Inorganics, SOCs, VOCs	Closed Storage Tank Release	LANCER MART #6	1522 10th St NW Roanoke VA 24012	37.99
1727	Inorganics, SOCs, VOCs	Closed Storage Tank Release	LANCER MART #6	1522 10th St NW Roanoke VA 24012	37.99
1728	Inorganics, SOCs, VOCs	Closed Storage Tank Release	Ran Express	1522 10th St NW Roanoke VA 24012	37.99
1729	Inorganics, SOCs, VOCs	Underground Storage Tanks	Southern States Roanoke Co-Op	79 Mountain Ave, Troutville VA 24175	37.99
1730	Site Specific	RCRA	VALCOM INC	5614 HOLLINS RD ROANOKE VA 24019	37.99
1731	Site Specific	Industrial Site	VALCOM INC	5614 HOLLINS RD ROANOKE VA 24019	37.99
1732	Inorganics, SOCs, VOCs	Closed Storage Tank Release	Former Ran Express Stop	1522 10th St NW Roanoke VA 24012	37.99
1733	Inorganics, SOCs, VOCs	Industrial Site	Southern States Roanoke Co-Op	79 Mountain Ave, Troutville VA 24175	38.00
1734	Inorganics, SOCs, VOCs	Industrial Site	Southern States Roanoke Co-Op	79 Mountain Rd, Troutville VA 24175	38.00
1735	Inorganics, SOCs, VOCs	Closed Storage Tank Release	PARCEL 102/ABANDON GAS STATION	10th Street & Syracuse Avenue Roanoke VA 24012	38.00
1736	Inorganics, SOCs, VOCs	Fuel Storage Systems	not found	41 Clover Dr, Roanoke VA 24019	38.01
1737	Inorganics, SOCs, VOCs	Closed Storage Tank Release	Valley Pride Car Wash	Williamson Rd Roanoke VA 24019	38.01
1738	Inorganics, SOCs, VOCs	Fuel Storage Systems	Percy Bishop	142 Bishop Dr, Roanoke VA 24019	38.01
1739	Inorganics, SOCs, VOCs	Closed Storage Tank Release	Fisher Beth Residence	1012 Clearfield Rd Roanoke VA 24015	38.02
1740	Site Specific	RCRA	CAVALIER EQUIPMENT CORP	1975 LEE HWY CLOVERDALE VA 240770310	38.02
1741	Site Specific	Industrial Site	PPB ENGINEERING	39 GIBSON LN CLOVERDALE VA 240770000	38.03
1742	Inorganics, SOCs, VOCs	Closed Storage Tank Release	Petes Automotive Service	1543 Lee Hwy Cloverdale VA 24077	38.03
1743	Inorganics, Microbial, SOCs,	Solid Waste Collection/Transfer Site	Kav Kan Disposal	PO Box 325, Daleville VA 24083	38.03
1744	Inorganics, SOCs, VOCs	Fuel Storage Systems	Velma Hale	333 Creekside Cir, Roanoke VA 24019	38.03
1745	Inorganics, SOCs, VOCs	Fuel Storage Systems	Billy Brown	16 Clover Dr, Roanoke VA 24019	38.03
1746	Inorganics, SOCs, VOCs	Fuel Storage Systems	Ernest Anderson	9 Clover Dr, Roanoke VA 24019	38.03
1747	Inorganics, SOCs, VOCs	Fuel Storage Systems	Betty Thedway	319 Creekside Cir, Roanoke VA 24019	38.03
1748	Site Specific	RCRA	SHERWIN-WILLIAMS CO THE	3653 WILLIAMSON RD ROANOKE VA 24012	38.04

1749	Inorganics, SOCs, VOCs	Closed Storage Tank Release	Litesteel Technologies	201 Transformer Way Troutville VA 24175	38.04
1750	Inorganics, SOCs, VOCs	Fuel Storage Systems	Eddy Newman	10 Clover Dr, Roanoke VA 24019	38.04
1751	Inorganics, SOCs, VOCs	Industrial Site	Greenway Market	3451 Lee Highway S, Roanoke VA	38.04
1752	Inorganics, SOCs, VOCs	Closed Storage Tank Release	ROANOKE IRON & BRIDGE WORKS	525 STONEY BATTERY ROAD Troutville VA 24175	38.04
1753	Inorganics, SOCs, VOCs	Underground Storage Tanks	Howells Motor Freight	2717 Simmons Drive, Cloverdale VA 24077	38.05
1754	VOCs	Tire Pile	Willie Keeling	7094 Starlight Lane Boonesmill VA 24065	38.05
1755	Inorganics, SOCs, VOCs	Fuel Storage Systems	not found	137 Creekside Cir, Roanoke VA 24019	38.05
1756	Inorganics, SOCs, VOCs	Closed Storage Tank Release	Former Lakewood Service Station	1924 Main St SW Roanoke VA 24015	38.05
1757	Inorganics, SOCs, VOCs	Fuel Storage Systems	not found	151 Creekside Cir, Roanoke VA 24019	38.05
1758	Inorganics, SOCs, VOCs	Industrial Site	Lawrence Transportation System	872 Lee Highway South, Roanoke VA 24019	38.05
1759	Inorganics, SOCs, VOCs	Fuel Storage Systems	not found	189 Creekside Cir, Roanoke VA 24019	38.06
1760	Inorganics, SOCs, VOCs	Fuel Storage Systems	not found	10 Creekside Cir, Roanoke VA 24019	38.06
1761	Inorganics, SOCs, VOCs	Closed Storage Tank Release	STAR CITY AMOCO	5002 Plantation Rd Roanoke VA 24019	38.07
1762	Inorganics, SOCs, VOCs	Closed Storage Tank Release	Brown Claudette Residence	1059 Greenhurst Ave NW Roanoke VA 24012	38.07
1763	Site Specific	RCRA	SHENANDOAH ENVIRONMENTAL SERVICES INC	3016 ANGELL ROAD ROANOKE VA 24012	38.07
1764	Inorganics, SOCs, VOCs	Closed Storage Tank Release	BP Food Shop 601	5002 Plantation Rd Roanoke VA 24019	38.07
1765	Inorganics, SOCs, VOCs	Fuel Storage Systems	Raymond Compton	40 Libra Ln, Roanoke VA 24019	38.08
1766	Inorganics, SOCs, VOCs	Fuel Storage Systems	not found	60 Bishop Dr, Roanoke VA 24019	38.08
1767	Site Specific	RCRA	FIRESTONE STORES	4480 ELECTRIC RD ROANOKE VA 24018	38.08
1768	Inorganics, SOCs, VOCs	Fuel Storage Systems	not found	158 Creekside Cir, Roanoke VA 24019	38.08
1769	Inorganics, SOCs, VOCs	Closed Storage Tank Release	Former Williamson Rd Amoco	3733 Williamson Rd Roanoke VA 24012	38.09
1770	Inorganics, SOCs, VOCs	Closed Storage Tank Release	Former Cecil's Service Station	1180 Lee Highway South Roanoke VA 24019	38.09
1771	Site Specific	RCRA	WHITE'S AUTOMOTIVE, JOHN L HUFFMAN T/A	3034 WENTWORTH AVE ROANOKE VA 24012	38.10
1772	Site Specific	RCRA	DIVERSIFIED INDUSTRIES INCORPORATED	110 BOONE DRIVE TROUTVILLE VA 241750000	38.11
1773	Site Specific	RCRA	KINGS RESTORATION INC	TWO CLOVERDALE PL CLOVERDALE VA 240770460	38.11
1774	Inorganics, SOCs, VOCs	Closed Storage Tank Release	Slate Hill Baptist Church	Elmview Rd Roanoke VA 24016	38.11
1775	Inorganics, SOCs, VOCs	Closed Storage Tank Release	FIRESTONE STORE #3948	4480 Electric Road Roanoke VA 24014	38.11
1776	Site Specific	RCRA	FALLS RADIATOR SHOP	3019 WENTWORTH AVE NW ROANOKE VA 24012	38.12
1777	Inorganics, SOCs, VOCs	Industrial Site	Lawrence Transportation System	872 Lee Highway South, Roanoke VA 24019	38.12
1778	Site Specific	RCRA	WOODSON PONTIAC BODY SHOP	3013 WENTWORTH AVE NW ROANOKE VA 24012	38.13

1779	Inorganics, SOCs, VOCs	Underground Storage Tanks	Ingersol Rand Co	7500 Shadowell Dr, Roanoke VA 24019	38.15
1780	Inorganics, SOCs, VOCs	Closed Storage Tank Release	Webb Residence	1202 Mercer Ave Roanoke VA 24017	38.16
1781	Inorganics, SOCs, VOCs	Closed Storage Tank Release	K-SALES INC	1212 Loudon Avenue Nw Roanoke VA 24017	38.16
1782	Inorganics, SOCs, VOCs	Closed Storage Tank Release	Former Hannah Court Trailer Park	1234 Midvale Ave SW Roanoke VA 24016	38.16
1783	Inorganics, SOCs, VOCs	Closed Storage Tank Release	VIRGINIA WESTERN COMMUNITY COLLE	3095 Colonial Ave Sw Roanoke VA 24015	38.17
1784	Site Specific	RCRA	ALL RITE CLEANERS INCORPORATED	3015 FLEMING AVENUE ROANOKE VA 24012-3419	38.17
1785	Site Specific	RCRA	LENS LABS	4332 ELECTRIC RD ROANOKE VA 24014	38.18
1786	Inorganics, SOCs, VOCs	Industrial Site	Troutville Automotive	5374 Lee Highway, Troutville VA 24175	38.18
1787	Inorganics, Microbial, RADs,	Underground Injection Well	PRECISION STEEL MFG.	P.O. BOX 220 CLOVERDALE VA 24077	38.18
1788	Inorganics, Microbial, RADs,	Underground Injection Well	JIMBO'S HOUSE OF MOTORCYCLE PT	RT. 1, BOX 222 R CLOVERDALE VA 24077	38.18
1789	Inorganics, Microbial, RADs,	Underground Injection Well	SUMMIT HELOCOPTERS INC.	P.O. BOX 39 CLOVERDALE VA 24077	38.18
1790	Inorganics, Microbial, RADs,	Underground Injection Well	PIEDMONT FOUNDRY SUPPLY, INC.	P.O. BOX 87 CLOVERDALE VA 24077	38.18
1791	Inorganics, Microbial, RADs,	Underground Injection Well	CAVALIER EQUIPMENT CORP.	RT. 11 NORTH , BOX 12567 CLOVERDALE VA 24077	38.18
1792	Inorganics, Microbial, RADs,	Underground Injection Well	RALPH'S AUTO BODY & PAINT SHOP	RT. I, BOX 14 CHECK VA 24077	38.18
1793	Site Specific	Industrial Site	O'NEAL STEEL INC	459 INDUSTRIAL DR ROANOKE VA 24050-0001	38.18
1794	Site Specific	RCRA	O'NEAL STEEL INC	459 INDUSTRIAL DR ROANOKE VA 24050-0001	38.18
1795	Inorganics, SOCs, VOCs	Closed Storage Tank Release	TROUTVILLE TEXACO SERVICENTER	5296 Lee Hwy Troutville VA 24175	38.18
1796	Site Specific	RCRA	VWCC	3095 COLONIAL AVE SW ROANOKE VA 24015	38.19
1797	Inorganics, SOCs, VOCs	Closed Storage Tank Release	Triple J Investors Former Service Station	2010 Brambleton Ave and 1118 Brandon Ave Roanoke VA 24015	38.19
1798	Inorganics, SOCs, VOCs	Closed Storage Tank Release	SOUTHERN STATES-PETRO PLANT	Rt. 11 Troutville VA 24175	38.20
1799	Site Specific	RCRA	THE SOUTHLAND CORP	2020 BRAMBLETON AVE ROANOKE VA 24015	38.20
1800	Inorganics, SOCs, VOCs	Closed Storage Tank Release	SOUTHERN STATES-PETRO PLANT	Rt. 11 Troutville VA 24175	38.21
1801	Inorganics, SOCs, VOCs	Closed Storage Tank Release	SOUTHERN STATES-PETRO PLANT	Rt. 11 Troutville VA 24175	38.21
1802	Inorganics, SOCs, VOCs	Closed Storage Tank Release	Vista Corporate Park	Rt 11 Cloverdale VA 24077	38.21
1803	Inorganics, SOCs, VOCs	Closed Storage Tank Release	Roden Rental Property	4459 Keefer Rd, SW Roanoke VA 27018	38.21
1804	Site Specific	RCRA	FRIENDSHIP MANOR INC	215 HERSHBERGER RD NW ROANOKE VA 24012	38.21

1805	Site Specific	RCRA		LANDIS INTERIORS & SERVICES	1223 PATTERSON AVE SW ROANOKE VA 24016	38.22
1806	Inorganics, SOCs, VOCs	Closed Storage Tank Release		Bank of Botetourt Operations Center	21 Stoney Battery Road Troutville VA 24175	38.23
1807	Site Specific	RCRA		ENVIRONMENTAL OPTIONS INC	1215 MIDVALE AVE SW ROANOKE VA 24015	38.24
1808	Inorganics, SOCs, VOCs	Closed Storage Tank Release		Dodge's Store	2551 Lee Highway Troutville VA 24175	38.25
1809	Inorganics, SOCs, VOCs	Closed Storage Tank Release		Dodges Store	2551 Lee Highway Troutville VA 24175	38.25
1810	Inorganics, SOCs, VOCs	Closed Storage Tank Release		DODGES STORE	2551 Lee Highway Troutville VA 24175	38.25
1811	Inorganics, SOCs, VOCs	Closed Storage Tank Release		DODGES STORE	2551 Lee Highway Troutville VA 24175	38.25
1812	Inorganics, SOCs, VOCs	Closed Storage Tank Release		DODGES STORE	2551 Lee Highway Troutville VA 24175	38.25
1813	Site Specific	RCRA		LAWRENCE TRANSPORTATION SYSTEMS, INC.	872 LEE HIGHWAY ROANOKE VA 24019	38.25
1814	Inorganics, SOCs, VOCs	Closed Storage Tank Release		DODGES STORE	2551 Lee Highway Troutville VA 24175	38.25
1815	Inorganics, SOCs, VOCs	Closed Storage Tank Release		DODGES STORE	2551 Lee Highway Troutville VA 24175	38.26
1816	Inorganics, SOCs, VOCs	Closed Storage Tank Release		DODGES STORE	2551 Lee Highway Troutville VA 24175	38.26
1817	Inorganics, SOCs, VOCs	Underground Storage Tanks		Dodges Store	2551 Lee Highway, Troutville VA 24175	38.26
1818	Inorganics, SOCs, VOCs	Closed Storage Tank Release		Dodge's Store	2551 Lee Highway Troutville VA 24175	38.26
1819	Site Specific	RCRA		RITZ CAMERA	4264 ELECTRIC ROAD ROANOKE VA 24014	38.26
1820	Inorganics, SOCs, VOCs	Closed Storage Tank Release		Dodges Store 822	2551 Lee Highway Troutville VA 24175	38.26
1821	Inorganics, SOCs, VOCs	Closed Storage Tank Release		TROMPETER BROS. LLC PROPERTY	1215 Midvale Ave Roanoke VA 24016	38.26
1822	Site Specific	Industrial Site		DODGE'S STORE	2644 LEE HWY. TROUTVILLE VA 24175	38.26
1823	Inorganics, Microbial, SOCs,	Solid Waste Collection/Transfer Site		County of Franklin	108 East Court Street, Rocky Mount 24151	38.27
1824	Inorganics, SOCs, VOCs	Truck Terminals		Lawrence Transportation System	872 Lee Highway South, Roanoke VA 24019	38.27
1825	Inorganics, SOCs, VOCs	Industrial Site		Lawrence Transportation System	872 Lee Highway South, Roanoke VA 24019	38.27
1826	Inorganics, SOCs, VOCs	Closed Storage Tank Release		MARIO INDUSTRIES	2490 Patterson Ave Ext Roanoke VA 24015	38.27
1827	Site Specific	RCRA		ISR ENVIRONMENTAL SERVICES, LLC.	292 INDUSTRIAL DRIVE ROANOKE VA 24019	38.28
1828	Inorganics, SOCs, VOCs	Industrial Site		Bell Atlantic	4843 Oakland Blvd, Roanoke VA 24019	38.28
1829	Inorganics, SOCs, VOCs	Closed Storage Tank Release		Pilot Travel Center 258	2966 Lee Hwy S Troutville VA 24175	38.28
1830	Site Specific	RCRA		WOODSON PONTIAC	3926 WILLIAMSON RD ROANOKE VA 24012	38.28
1831	Inorganics, SOCs, VOCs	Closed Storage Tank Release		EXXON SIS #2-7096	4203 Electric Rd Roanoke VA 24014	38.28
1832	Inorganics, SOCs, VOCs	Closed Storage Tank Release		Pilot Travel Center 258 Diesel Dispenser	2966 Lee Hwy S Troutville VA 24175	38.29
1833	Inorganics, SOCs, VOCs	Closed Storage Tank Release		Pilot Travel Center 258	2966 Lee Hwy S Troutville VA 24175	38.29
1834	Inorganics, SOCs, VOCs	Closed Storage Tank Release		Pilot Travel Center 258	2966 Lee Hwy S Troutville VA 24175	38.29

1835	Site Specific	RCRA				1302 ROCKLAND AVE ROANOKE VA 24012		38.29
1836	Inorganics, SOCs, VOCs	Closed Storage Tank Release		COLLEGIATE PACIFIC	Pilot Travel Center 258	2966 Lee Hwy S Troutville VA 24175		38.29
1837	Inorganics, SOCs, VOCs	Closed Storage Tank Release			Pilot Travel Center 258 Tanker Truck Release	2966 Lee Hwy Troutville VA 24175		38.29
1838	Inorganics, SOCs, VOCs	Closed Storage Tank Release			WOODSON PONTIAC INC	3926 Williamson Road, Nw Roanoke VA 24012		38.30
1839	Inorganics, SOCs, VOCs	Closed Storage Tank Release			PILOT OIL #258	2966 Lee Hwy S Troutville VA 24175		38.30
1840	Inorganics, SOCs, VOCs	Closed Storage Tank Release			SERVICE AMERICA CORP	1231 Rockland Ave NW Roanoke VA 24003		38.30
1841	Inorganics, SOCs, VOCs	Closed Storage Tank Release			Pilot Oil Diesel Release	2966 Lee Hwy S Troutville VA 24175		38.30
1842	Inorganics, SOCs, VOCs	Closed Storage Tank Release			Pilot Travel Center 258 - water in 2 diesel tanks	2966 Lee Hwy S Troutville VA 24175		38.31
1843	Inorganics, SOCs, VOCs	Closed Storage Tank Release			Pilot Travel Center 258	2966 Lee Hwy S Troutville VA 24175		38.31
1844	Inorganics, SOCs, VOCs	Underground Storage Tanks			LJ Lovell Exxon	Rt 220 and 11 at I-81, Cloverdale VA 24077		38.31
1845	Inorganics, SOCs, VOCs	Closed Storage Tank Release			ETNA C-STORE	3919 Electric Rd Roanoke VA 24014		38.31
1846	Inorganics, SOCs, VOCs	Closed Storage Tank Release			JAMES L. KINZIE	Troutville VA 24175		38.31
1847	Inorganics, SOCs, VOCs	Closed Storage Tank Release			Pilot Travel Center 258	2966 Lee Hwy S Troutville VA 24175		38.31
1848	Inorganics, SOCs, VOCs	Closed Storage Tank Release			L.J. LOVELL EXXON	2780 Lee Hwy Troutville VA 24175		38.31
1849	Inorganics, SOCs, VOCs	Closed Storage Tank Release			Meek Anne Estate	2217 Brambleton Ave Roanoke VA 24015		38.31
1850	Inorganics, SOCs, VOCs	Closed Storage Tank Release			Pilot Station 258	2966 Lee Hwy S Troutville VA 24175		38.32
1851	Inorganics, SOCs, VOCs	Closed Storage Tank Release			Painter Bland Property	3056 Lee Highway Troutville VA 24175		38.32
1852	Inorganics, SOCs, VOCs	Closed Storage Tank Release			Pilot Travel Center 258 - gasoline fill nozzle	2966 Lee Hwy S Troutville VA 24175		38.32
1853	Inorganics, SOCs, VOCs	Open Storage Tank Release			PILOT OIL Station No. 258	2966 Lee Hwy S Troutville VA 24175		38.32
1854	Inorganics, Microbial, RADs,	Underground Injection Well			PETE'S AUTOMOTIVE SERVICE	3264 LEE HIGHWAY SOUTH TROUTVILLE VA 24077		38.32
1855	Site Specific	RCRA			PRECISION HYDRAULICS CO. INC.	256 INDUSTRIAL DRIVE ROANOKE VA 24019		38.32
1856	Inorganics, SOCs, VOCs	Closed Storage Tank Release			Karie Rader Residence	3218 Lee Highway Cloverdale VA		38.33
1857	Inorganics, SOCs, VOCs	Closed Storage Tank Release			MCILHANY EQUIPMENT CO INC	1429 Centre Ave Roanoke VA 24017		38.33
1858	Inorganics, SOCs, VOCs	Closed Storage Tank Release			MCILHANY EQUIPMENT CO INC	1429 Centre Ave Roanoke VA 24017		38.33
1859	Inorganics, SOCs, VOCs	Closed Storage Tank Release			ORKIN	3029 CHRISTIAN AVENUE NW Roanoke VA 24012		38.33
1860	Inorganics, SOCs, VOCs	Closed Storage Tank Release			BELL ATLANTIC	5123 OAKLAND BLVD. Roanoke VA 24012		38.33
1861	Inorganics, SOCs, VOCs	Closed Storage Tank Release			BELL ATLANTIC	5123 OAKLAND BLVD. Roanoke VA 24012		38.33
1862	Site Specific	RCRA			ISR ENVIRONMENTAL SERVICES, LLC	4050 LEE HIGHWAY TROUTVILLE VA 24175		38.34
1863	Inorganics, SOCs, VOCs	Closed Storage Tank Release			BELL ATLANTIC	5123 OAKLAND BLVD. Roanoke VA 24012		38.34

1864	Inorganics, SOCs, VOCs	Underground Storage Tanks	Sentry Food Mart #23	Rt 11/220 and I-81, Troutville VA 24175	38.34
1865	Inorganics, SOCs, VOCs	Closed Storage Tank Release	Lanford Brothers Company	122 North Commerce St Hollins VA 24019	38.34
1866	Inorganics, SOCs, VOCs	Closed Storage Tank Release	Bishop Residence	3531 Winding Way Rd Roanoke VA 24015	38.34
1867	Inorganics, SOCs, VOCs	Closed Storage Tank Release	Tommy Scarborough Residence	640 Briar Ridge Rd Henry VA 24102	38.35
1868	Inorganics, SOCs, VOCs	Closed Storage Tank Release	Lanford Brothers dispenser	122 North Commerce St Hollins VA 24019	38.35
1869	Inorganics, SOCs, VOCs	Closed Storage Tank Release	Rhino Pickup Liners	2801 Lee Hwy Troutville VA 24175	38.35
1870	Inorganics, SOCs, VOCs	Closed Storage Tank Release	SHIELDS MOTOR WORLD INC	4107 Williamson Road N W Roanoke VA 24012	38.35
1871	Inorganics, SOCs, VOCs	Closed Storage Tank Release	Sentry Food Mart 23	2765 Lee Hwy Troutville VA 24175	38.35
1872	Site Specific	RCRA	VERIZON VIRGINIA LLC - VA87142	4843 OAKLAND BOULEVARD ROANOKE VA 24012	38.36
1873	Inorganics, SOCs, VOCs	Underground Storage Tanks	Troutville Texaco	Rt 11 and Boone Drive, Troutville VA 24175	38.36
1874	Inorganics, SOCs, VOCs	Closed Storage Tank Release	Paul James Residence	1662 Naff Rd Boones Mill VA 24065	38.36
1875	Inorganics, SOCs, VOCs	Underground Storage Tanks	Pilot Corp #258	Hwy 11N, Troutville VA 24175	38.36
1876	Inorganics, SOCs, VOCs	Closed Storage Tank Release	Sentry Food Mart #23	2765 Lee Hwy Troutville VA 24175	38.36
1877	Site Specific	RCRA	MAACO AUTO PAINTING - BODY WORKS	3030 PRESTON AVE NW ROANOKE VA 24012	38.36
1878	Site Specific	RCRA	BURRESS, J W INC	1301 ROCKLAND AVE NW ROANOKE VA 24012	38.36
1879	Site Specific	RCRA	FRIENDSHIP MANOR	327 HERSHBERGER RD NW ROANOKE VA 24012	38.37
1880	Inorganics, SOCs, VOCs	Closed Storage Tank Release	RICHARDSON WAYLAND ELECTRICAL CO	13th Street - Below Memorial Bridge Roanoke VA 24015	38.37
1881	Inorganics, SOCs, VOCs	Closed Storage Tank Release	McGuire Bernetta Residence	3832 Winding Way Rd Roanoke VA 24015	38.37
1882	Inorganics, SOCs, VOCs	Closed Storage Tank Release	Niedermeier Mike Residence	6803 Fair Oaks Rd Roanoke VA 24019	38.38
1883	Inorganics, SOCs, VOCs	Closed Storage Tank Release	White Pine Ventures Property	3801 Grandview Ave Roanoke VA 24016	38.38
1884	Site Specific	Industrial Site	METALSA ROANOKE INC	184 VISTA DRIVE ROANOKE VA 24050-0001	38.38
1885	Site Specific	RCRA	METALSA ROANOKE INC	184 VISTA DRIVE ROANOKE VA 24050-0001	38.38
1886	Site Specific	Industrial Site	ROEL (TA) TANGLEWOOD AUTO WASH	4083 ELECTRIC ROAD ROANOKE VA 24014	38.38
1887	Inorganics, SOCs, VOCs	Closed Storage Tank Release	Diesel Tank Spill	I 81 NB Mile Marker 149 Cloverdale VA	38.38
1888	Inorganics, SOCs, VOCs	Closed Storage Tank Release	TA - Roanoke # 21	2905 Lee Hwy Troutville VA 24175	38.39
1889	Site Specific	RCRA	LANFORD BROS CO INC	4466 NORTH COMMERCE ST ROANOKE VA 24019	38.39
1890	Inorganics, SOCs, VOCs	Closed Storage Tank Release	PARKS GROCERY	Route 11 Troutville VA 24125	38.40
1891	Site Specific	RCRA	FULTON TRUCKS INC	1501 SHENANDOAH AVENUE NW ROANOKE VA 24017	38.40
1892	Site Specific	RCRA	FORMER EVANS PAINT, INC. PROPERTY	1516 CLEVELAND AVE S W ROANOKE VA 24016-3235	38.41
1893	Site Specific	Superfund Site	FORMER EVANS PAINT, INC. PROPERTY	1516 CLEVELAND AVE S W ROANOKE VA 24016-3235	38.41

1894	Inorganics, SOCs, VOCs	Open Storage Tank Release	TA Truck Stop	2905 Lee Hwy Troutville VA 24175	38.41
1895	Inorganics, SOCs, VOCs	Closed Storage Tank Release	Roanoke River ESA	720 17th Street Roanoke VA 24016	38.41
1896	Inorganics, SOCs, VOCs	Closed Storage Tank Release	Linda Trail Residence	4028 Greenlawn Ave Roanoke VA 24012	38.42
1897	Site Specific	RCRA	CHESAPEAKE & POTOMAC TELEPHONE CO	3024 BARKLEY AVE NW ROANOKE VA 24012	38.42
1898	Inorganics, SOCs, VOCs	Closed Storage Tank Release	TRUCKSTOPS OF AMERICA	2905 Lee Hwy Troutville VA 24175	38.43
1899	Inorganics, SOCs, VOCs	Closed Storage Tank Release	TRUCKSTOPS OF AMERICA	2905 Lee Hwy Troutville VA 24175	38.43
1900	Site Specific	RCRA	PROFESSIONAL CLEANERS	4347 STARKEY RD ROANOKE VA 24018-0610	38.44
1901	Inorganics, SOCs, VOCs	Closed Storage Tank Release	Former Evans Paint Facility	1516 Cleveland Ave S.W. Roanoke VA 24015	38.44
1902	Inorganics, SOCs, VOCs	Closed Storage Tank Release	Four R's	1521 Cleveland Ave SW Roanoke VA 24016	38.44
1903	Inorganics, SOCs, VOCs	Closed Storage Tank Release	BELL ATLANTIC	3024 Barkley Ave Roanoke VA 24012	38.45
1904	Inorganics, SOCs, VOCs	Open Storage Tank Release	TA Truck Stop OWS Closure	2905 Lee Hwy Troutville VA 24175	38.45
1905	Site Specific	RCRA	COY'S CUSTOM CABINETS	6725 FRANKLIN ST. FERRUM VA 24088	38.45
1906	Inorganics, SOCs, VOCs	Closed Storage Tank Release	Anthony Sarah Residence	3431 Birchlawn Ave Roanoke VA 24012	38.46
1907	Inorganics, SOCs, VOCs	Underground Storage Tanks	Plantation Nursery	6100 Plantation Cir NW, Roanoke VA 24019	38.46
1908	Site Specific	RCRA	TARGET STORE T1162	4737 VALLEY VIEW BLVD NW ROANOKE VA 24012	38.47
1909	Site Specific	Industrial Site	TARGET STORE T1162	4737 VALLEY VIEW BLVD NW ROANOKE VA 24012	38.47
1910	Inorganics, SOCs, VOCs	Underground Storage Tanks	Truckstops of America	I-81 and Rte 220, Troutville VA 24175	38.47
1911	Site Specific	RCRA	INDUSTRIAL FABRICATORS INC	5163 STARKEY ROAD ROANOKE VA 24014	38.47
1912	Site Specific	Industrial Site	CENTRAL OIL AND ASPHALT	1520 CLEVELAND AVENUE SW ROANOKE VA 24016-3235	38.47
1913	Inorganics, Microbial, RADs,	Underground Injection Well	LIONBERGER CONSTRUCTION	5903 STARKEY ROAD ROANOKE VA 24018	38.49
1914	Site Specific	Industrial Site	FABRICATED METALS INDUSTRIES INC	5051 STARKEY RD ROANOKE VA 24014	38.49
1915	Inorganics, SOCs, VOCs	Closed Storage Tank Release	Howard Andrews Residence	4212 Richland Ave Roanoke VA 24012	38.51
1916	Inorganics, SOCs, VOCs	Closed Storage Tank Release	Holiday Inn Tanglewood	4468 Starkey Road Roanoke VA	38.51
1917	Site Specific	Industrial Site	APB WHITING OIL COMPANY	4939 STARKEY ROAD ROANOKE VA 24018-8534	38.51
1918	Site Specific	RCRA	VIRGINIA TRUCK CENTER	405 LEE HIGHWAY ROANOKE VA 24019	38.52
1919	Inorganics, SOCs, VOCs	Closed Storage Tank Release	VIRGINIA TRUCK CENTER	267 Lee Hwy Roanoke VA 24019	38.52
1920	Inorganics, SOCs, VOCs	Closed Storage Tank Release	OGDEN ROAD SENIOR CITIZEN CENTER	2932 Ogden Rd Roanoke VA 24018	38.53
1921	Inorganics, SOCs, VOCs	Closed Storage Tank Release	Lawson Eric Property	3301 Pasley Ave Roanoke VA 24015	38.53
1922	Site Specific	RCRA	HEAVY DUTY REBUILDERS INC	1627 SHENANDOAH AVE ROANOKE VA 24017	38.54
1923	Inorganics, SOCs, VOCs	Closed Storage Tank Release	FRUEHAUF TRAILER SERVICE	4124 LEE HIGHWAY SOUTH - RT 11 N Roanoke VA 24019	38.54

1924	Inorganics, SOCs, VOCs	Closed Storage Tank Release	Former Home Lumber Corporation	720 17th Street Roanoke VA 24016	38.55
1925	Site Specific	RCRA	VIRGINIA TRUCK CENTER	267 LEE HIGHWAY ROANOKE VA 24019	38.55
1926	Site Specific	Industrial Site	PEPSI COLA COMPANY OF ROANOKE VIRGINIA	226 LEE HIGHWAY HOLLINS VA 24019-8513	38.55
1927	Site Specific	RCRA	WALTERS, TERRY R PRECISION ENGINE	5016 BENOIS RD ROANOKE VA 24014	38.56
1928	Inorganics, SOCs, VOCs	Closed Storage Tank Release	Griffin Tina Residence	3332 Pasley Ave Roanoke VA 24015	38.56
1929	VOCs	Tire Pile	Gerald Harris	336 Johnston School Road Asheville NC 28806	38.56
1930	VOCs	Tire Pile	Robert K Besset & Gary Long	2253 Shenandoah Avenue Roanoke VA 24017	38.56
1931	Site Specific	RCRA	ELLIOT DAVIS H CO INC	2751 LEE HWY S CLOVERDALE VA 240772521	38.56
1932	Inorganics, SOCs, VOCs	Underground Storage Tanks	Davis H Elliot Co Inc	2751 Lee Highway South, Cloverdale VA 24077	38.57
1933	Inorganics, SOCs, VOCs	Underground Storage Tanks	Stop In Food Store #56	225 Roanoke St, Daleville VA 24083	38.58
1934	Inorganics, SOCs, VOCs	Closed Storage Tank Release	APB Whiting Oil Company	4939 Starkey Rd Roanoke VA 24014	38.58
1935	Inorganics, SOCs, VOCs	Closed Storage Tank Release	COUNTRY STORE	Intersection Rt 904 & Rt 687 Roanoke VA 24018	38.58
1936	Inorganics, SOCs, VOCs	Underground Storage Tanks	Foley Floor Covering	8685 Shadwell Dr NW, Roanoke VA 24019	38.58
1937	Inorganics, SOCs, VOCs	Closed Storage Tank Release	New River Electrical Corp	1701 Cleveland Ave SW Roanoke VA 24016	38.59
1938	Inorganics, SOCs, VOCs	Closed Storage Tank Release	Stop In Food Store 50	4717 Starkey Road Roanoke VA 24014	38.59
1939	Inorganics, SOCs, VOCs	Closed Storage Tank Release	Former Tinker Mountain Chevron	170 Roanoke Rd Daleville VA 24083	38.60
1940	Inorganics, SOCs, VOCs	Closed Storage Tank Release	VIRGINIA TRUCK CENTER	267 Lee Hwy Roanoke VA 24019	38.61
1941	Inorganics, SOCs, VOCs	Closed Storage Tank Release	OIL BULK STORAGE TERMINAL	5287 Terminal Rd Roanoke VA 24014	38.61
1942	Inorganics, SOCs, VOCs	Closed Storage Tank Release	ALL AMERICAN BOTTLING CO	1750 Cleveland Ave Roanoke VA 24022	38.61
1943	Inorganics, SOCs, VOCs	Closed Storage Tank Release	Roanoke City - Hurt Park Community Garden	1700 Salem Ave Roanoke VA 24012	38.61
1944	Inorganics, SOCs, VOCs	Closed Storage Tank Release	7-Up Bottling	1750 Cleveland Ave Roanoke VA 24022	38.61
1945	Inorganics, SOCs, VOCs	Closed Storage Tank Release	PM PROPERTIES INC	4939 Starkey Rd Roanoke VA 24014	38.61
1946	Site Specific	Point Discharge	MARATHON PETROLEUM CO LLC ROANOKE VA TERMINAL	5287 TERMINAL RD ROANOKE VA 240144033	38.62
1947	Site Specific	Industrial Site	MARATHON PETROLEUM CO LLC ROANOKE VA TERMINAL	5287 TERMINAL RD ROANOKE VA 240144033	38.62
1948	Site Specific	RCRA	MARATHON PETROLEUM CO LLC ROANOKE VA TERMINAL	5287 TERMINAL RD ROANOKE VA 240144033	38.62
1949	Inorganics, SOCs, VOCs	Closed Storage Tank Release	ETNA C-STORE	3919 Electric Rd Roanoke VA 24014	38.62
1950	Inorganics, SOCs, VOCs	Closed Storage Tank Release	Plantation Pipe Line Terminal	5262 Terminal Rd Roanoke VA 24014	38.62
1951	Inorganics, SOCs, VOCs	Closed Storage Tank Release	The Pantry # 3209	3919 Electric Rd Roanoke VA 24014	38.62
1952	Inorganics, SOCs, VOCs	Closed Storage Tank Release	The Pantry 3209 DBA Etna 641	3919 Electric Rd Roanoke VA 24014	38.62

1953	Inorganics, SOCs, VOCs	Closed Storage Tank Release	TINKER MOUNTAIN GROCERY CRESCENT HEIGHTS GROCERY	210 Roanoke Rd Daleville VA 24083	38.62
1954	Inorganics, SOCs, VOCs	Closed Storage Tank Release	AMOCO #84752-TANKS Creekside Market	5745 Starkey Road Roanoke VA 24014 245 ROANOKE RD DALEVILLE VA 24083 8201 Williamson Rd Roanoke VA 24019	38.62 38.63 38.63
1955	Site Specific	RCRA	FABRICATED METALS IND INC	5051 BENOIS ROANOKE VA 24014	38.63
1956	Inorganics, SOCs, VOCs	Closed Storage Tank Release	ETNA #641	3919 ELECTRIC ROAD ROANOKE VA 24014	38.63
1957	Site Specific	RCRA	OIL BULK STORAGE TERMINAL	5287 Terminal Rd Roanoke VA 24014	38.64
1958	Site Specific	Industrial Site	LOG CABIN FOOD MARKET Marathon Petroleum Roanoke Terminal	12825 Henry Road Henry VA 24102 5287 Terminal Rd Roanoke VA 24014 475 Roanoke Rd Daleville VA 24083	38.64 38.65 38.65
1959	Inorganics, SOCs, VOCs	Closed Storage Tank Release	TINKER MOUNTAIN AMOCO	5287 Terminal Rd Roanoke VA 24014	38.65
1960	Inorganics, SOCs, VOCs	Closed Storage Tank Release	OIL BULK STORAGE TERMINAL	4802 VALLEY VIEW BLVD, NW ROANOKE VA 24012	38.65
1961	Inorganics, SOCs, VOCs	Closed Storage Tank Release	HOLLISTER CO.	4802 VALLEY VIEW BLVD ROANOKE VA 24012	38.66
1962	Inorganics, SOCs, VOCs	Closed Storage Tank Release	MONTGOMERY WARD AUTO EXPRESS	4802 VALLEY VIEW BLVD NW ROANOKE VA 24012	38.66
1963	Inorganics, SOCs, VOCs	Closed Storage Tank Release	ABERCROMBIE & FITCH	5280 TERMINAL ROAD, S.W. ROANOKE VA 24014	38.66
1964	Site Specific	RCRA	ABERCROMBIE (KIDS)	5280 TERMINAL RD SW ROANOKE VA 24018-8532	38.66
1965	Site Specific	RCRA	ROANOKE #2 TERMINAL	5280 TERMINAL RD SW ROANOKE VA 24018-8532	38.66
1966	Site Specific	RCRA	MOTIVA ENTERPRISES LLC - ROANOKE	5280 TERMINAL RD SW ROANOKE VA 24018-8532	38.66
1967	Site Specific	RCRA	MOTIVA ENTERPRISES LLC - ROANOKE	5280 TERMINAL RD SW ROANOKE VA 24018-8532	38.66
1968	Site Specific	Industrial Site	MOTIVA ENTERPRISES LLC - ROANOKE	5280 TERMINAL RD SW ROANOKE VA 24018-8532	38.66
1969	Site Specific	RCRA	SHELL OIL CO	5280 Terminal Rd SW Roanoke VA 24014	38.66
1970	Site Specific	Point Discharge	JACKS SHOP IN/SAVE-X #6	1825 Meltrose Ave NW Roanoke VA 24017 1824 SHENANDOAH AVE NW ROANOKE VA 24017	38.66 38.66
1971	Site Specific	Industrial Site	RUTLEDGE PAINT & BODY SERVICE INC	5280 Terminal Rd SW Roanoke VA 24014	38.66
1972	Inorganics, SOCs, VOCs	Closed Storage Tank Release	Shell Oil Co Terminal	5280 Terminal Rd SW Roanoke VA 24014	38.66
1973	Inorganics, SOCs, VOCs	Closed Storage Tank Release	Marathon Ashland - Roanoke Terminal	5287 Terminal Rd Roanoke VA 24014	38.66
1974	Site Specific	RCRA	Webbs Oil Corp	8223 Reservoir Rd, Roanoke VA 24019	38.66
1975	Inorganics, SOCs, VOCs	Closed Storage Tank Release	SHELL OIL CO	5280 Terminal Rd SW Roanoke VA 24014	38.66
1976	Inorganics, SOCs, VOCs	Closed Storage Tank Release	JACKS SHOP IN/SAVE-X #6	1825 Meltrose Ave NW Roanoke VA 24017 1824 SHENANDOAH AVE NW ROANOKE VA 24017	38.66 38.66
1977	Inorganics, SOCs, VOCs	Closed Storage Tank Release	Shell Oil Co Terminal	5280 Terminal Rd SW Roanoke VA 24014	38.66
1978	Inorganics, SOCs, VOCs	Closed Storage Tank Release	Marathon Ashland - Roanoke Terminal	5287 Terminal Rd Roanoke VA 24014	38.66
1979	Inorganics, SOCs, VOCs	Closed Storage Tank Release	Webbs Oil Corp	8223 Reservoir Rd, Roanoke VA 24019	38.66
1980	Inorganics, SOCs, VOCs	Closed Storage Tank Release	SHELL OIL CO	5280 Terminal Rd SW Roanoke VA 24014	38.67
1981	Inorganics, SOCs, VOCs	Closed Storage Tank Release	JACKS SHOP IN/SAVE-X #6	1825 Meltrose Ave NW Roanoke VA 24017	38.67

1980	Inorganics, Microbial, SOCs,	CDD Landfill [SW]	Country South LLC - CDD Landfill (SWP581) - Dean Bandy	7390 Merriman Rd Roanoke VA 24015	38.68
1981	Site Specific	Industrial Site	DUDLEY'S TRUCK STOP	1815 VIRGIL GOODE HWY ROCKY MOUNT VA 24151	38.68
1982	Inorganics, SOCs, VOCs	Closed Storage Tank Release	Amoco Food Shop 406	475 Roanoke Rd Daleville VA 24083	38.68
1983	Inorganics, SOCs, VOCs	Closed Storage Tank Release	FORMER KURTS TRUCKSTOP	Rte 220 and 605 Rocky Mount VA 24151	38.68
1984	Inorganics, Microbial, RADs,	Underground Injection Well	CRESCENT HEIGHTS GROCERY & TIRES	5745 STARKEY ROAD ROANOKE VA 24014-	38.68
1985	Inorganics, SOCs, VOCs	Closed Storage Tank Release	C and P Welding and Steel Erection Inc	1727 Cleveland Ave Roanoke VA 24016	38.68
1986	Inorganics, SOCs, VOCs	Closed Storage Tank Release	Exxon Memorial Ave	1802 Memorial Avenue Roanoke VA 24015	38.69
1987	Inorganics, SOCs, VOCs	Closed Storage Tank Release	Hall and Associates Rental Property	1906 Melrose Ave Roanoke VA 24017	38.69
1988	Site Specific	Industrial Site	JACK'S SHOP-IN	1825 MELROSE AVENUE N.W. ROANOKE VA 24017	38.70
1989	Inorganics, SOCs, VOCs	Closed Storage Tank Release	STOP IN FOOD STORE #41	1828 Memorial Avenue Roanoke VA 24015	38.70
1990	Site Specific	RCRA	HUGH'S BODY SHOP, INC.	452 ROANOKE ROAD DALEVILLE VA 24083	38.71
1991	Inorganics, SOCs, VOCs	Closed Storage Tank Release	STOP IN FOOD STORE #41	1828 Memorial Avenue Roanoke VA 24015	38.71
1992	Site Specific	RCRA	S M C INC	3207 WOODLAND AVE SW ROANOKE VA 24015	38.72
1993	Site Specific	RCRA	AIR-LEE CLEANERS	4720 WILLIAMSON RD ROANOKE VA 24012-2330	38.72
1994	Inorganics, SOCs, VOCs	Closed Storage Tank Release	STOP IN FOOD STORE #41	1828 Memorial Avenue Roanoke VA 24015	38.72
1995	Site Specific	Industrial Site	MURPHY LISA #5528	4807 VALLEY VIEW BLVD N.W. ROANOKE VA 24019	38.72
1996	Site Specific	RCRA	WAL-MART SUPER CENTER	4807 VALLEY VIEW BLVD ROANOKE VA 24012	38.72
1997	Inorganics, SOCs, VOCs	Closed Storage Tank Release	Stop In Food Store #56	225 Roanoke St Daleville VA 24083	38.73
1998	Site Specific	Point Discharge	SHENANDOAH AUTO PARTS	1901 SHENANDOAH AVE, NW ROANOKE VA 24017	38.73
1999	Inorganics, SOCs, VOCs	Closed Storage Tank Release	WEBBS OIL CORPORATION	8223 RESEVOIR ROAD Roanoke VA 24019	38.74
2000	Inorganics, SOCs, VOCs	Closed Storage Tank Release	T R LESLIE CONTRACTOR INC	5131 / 5115 Benois Road Rt 63 Roanoke VA 24014	38.74
2001	Site Specific	Industrial Site	STOP-IN	1828 MEMORIAL AVENUE ROANOKE VA 24015	38.75
2002	Site Specific	RCRA	PORTRAIT INNOVATIONS (#156)	4822-I VALLEY VIEW BLVD NW ROANOKE VA 24012	38.75

2003	Site Specific	RCRA	THE SOUTHLAND CORP	1028 HERSHBERGER RD ROANOKE VA 24017	38.75
2004	Inorganics, SOCs, VOCs	Closed Storage Tank Release	Lamar Advertising Co.	1902 Patterson Avenue Roanoke VA 24016	38.75
2005	Site Specific	Industrial Site	CVS PHARMACY #6284	1916 ORANGE AVE ROANOKE VA 24017	38.75
2006	Site Specific	RCRA	CVS PHARMACY #6284	1916 ORANGE AVE ROANOKE VA 24017	38.75
2007	Site Specific	RCRA	SEARS	4812 VALLEYVIEW BLVD ROANOKE VA 24012	38.76
2008	Site Specific	RCRA	R & R IMPORTS, INC.	1910 LOUDON AVE, NW ROANOKE VA 24017	38.76
2009	Site Specific	Industrial Site	STOP IN FOOD STORE #122	4840 WILLIAMSON ROAD ROANOKE VA 24012	38.76
2010	Site Specific	RCRA	HARVEY'S ONE HOUR CLEANERS	1902 MEMORIAL AVE ROANOKE VA 24015-2019	38.76
2011	Inorganics, SOCs, VOCs	Closed Storage Tank Release	Anderson Maria Estate	3249 Woodland Dr Roanoke VA 24018	38.79
2012	Site Specific	RCRA	MAINTENANCE SHEET METAL	1917 CHAPMAN AVE. SW ROANOKE VA 24016	38.79
2013	Inorganics, Microbial, RADs,	Underground Injection Well	9TH STREET TIRES	1609 9TH STREET, S.E. ROANOKE VA 24013	38.79
2014	Inorganics, SOCs, VOCs	Closed Storage Tank Release	Crossroads Shell	4840 Williamson Rd Roanoke VA 24012	38.80
2015	Site Specific	Industrial Site	SPEEDEE OIL CHANGE	3820 ELECTRIC ROAD ROANOKE VA 24018	38.80
2016	Site Specific	RCRA	CMT SPORTING GOODS	1932 CHAPMAN AVW ROANOKE VA 24016	38.80
2017	Site Specific	Industrial Site	SAVE - X MINI MART #12	595 ROANOKE ROAD DALEVILLE VA 24083	38.81
2018	Site Specific	RCRA	STAR EQUIPMENT CORP	5130 HILDEBRAND RD NW ROANOKE VA 24012	38.81
2019	Site Specific	Industrial Site	GRANDIN TEXACO SERVICE	1514 GRANDIN ROAD S.W. ROANOKE VA 24015	38.81
2020	Inorganics, SOCs, VOCs	Closed Storage Tank Release	Crossroads Shell	4840 Williamson Rd Roanoke VA 24012	38.81
2021	Inorganics, SOCs, VOCs	Closed Storage Tank Release	JARRETT ELECTRIC CO, INC	2002 CENTER AVENUE NW Roanoke VA 24012	38.82
2022	Site Specific	RCRA	FINISHMASTER	1930 SALEM AVE ROANOKE VA 24016	38.82
2023	Inorganics, SOCs, VOCs	Closed Storage Tank Release	SHELTON-HALL PROPERTIES	1514 Grandin Rd Roanoke VA 24015	38.82
2024	Site Specific	RCRA	RICHARDSON WAYLAND ELECTRIC CORP	13TH ST SW ROANOKE VA 24015	38.82
2025	Site Specific	RCRA	NTB # 621	4817 VALLEY VIEW BLVD N W ROANOKE VA 24014	38.83
2026	Site Specific	RCRA	AIR BRAKE PROD SVC	2002 CENTER AVE NW ROANOKE VA 24017	38.83
2027	Site Specific	RCRA	STARCO CORP	2001 SHENANDOAH AVE NW ROANOKE VA 24017	38.83

2028	Inorganics, SOCs, VOCs	Closed Storage Tank Release	Contracting Enterprises	2003 Russell Ave SW Roanoke VA 24015	38.84
2029	Inorganics, SOCs, VOCs	Closed Storage Tank Release	Palm Valley Residence	61 Orlando Ave Roanoke VA 24018	38.85
2030	Site Specific	RCRA	ROANOKE WELDING CO	2016 RUSSELL AVE ROANOKE VA 24015	38.85
2031	Site Specific	Industrial Site	ROCKYDALE QUARRIES - STARKEY LIME PLANT	5925 STARKEY ROAD ROANOKE VA 24018	38.85
2032	Site Specific	Industrial Site	MENNEL MILLING CO OF VIRGINIA	5185 BENOIS RD ROANOKE VA 240140000	38.86
2033	Inorganics, SOCs, VOCs	Closed Storage Tank Release	Contracting Enterprises Inc	2003 Russell Ave SW Roanoke VA 24015	38.86
2034	Inorganics, SOCs, VOCs	Closed Storage Tank Release	Firestone Store	5002 Airport Rd NW Roanoke VA 24012	38.86
2035	Inorganics, SOCs, VOCs	Closed Storage Tank Release	GRANDIN ROAD STATION	1733 GRANDIN RD. S.W. Roanoke VA 24015	38.87
2036	Inorganics, SOCs, VOCs	Underground Storage Tanks	Hollins Univ-Plant	7916 Williamson Rd, Roanoke VA 24020	38.88
2037	Site Specific	RCRA	ETS INC	3140 CHAPARRAL DR SW ROANOKE VA 24018	38.88
2038	Inorganics, SOCs, VOCs	Closed Storage Tank Release	Former Montgomery Ward Auto Center	5004 Valley View Blvd NW Roanoke VA 24012	38.89
2039	Site Specific	RCRA	D E EAKIN & SONS	618 ASHLAWN ST SW ROANOKE VA 24015	38.89
2040	Site Specific	RCRA	ROANOKE WELDING CO	621 ASHLAWN ST ROANOKE VA 24015	38.89
2041	VOCs	Tire Pile	Dale Fisher	Route 1607 Rocky Mount VA	38.90
2042	Site Specific	RCRA	PRINTECH, INC	2001 PATTERSON AVE ROANOKE VA 24016	38.90
2043	Site Specific	RCRA	THOMPSON TIRE COMPANY	5302 WILLIAMSON RD ROANOKE VA 24012	38.91
2044	Site Specific	Industrial Site	Rockydale Quarries Corp	Starkey Rd, Roanoke VA 24014	38.92
2045	Inorganics, SOCs, VOCs	Closed Storage Tank Release	HENRY ELEM SCHOOL	200 Henry School Rd Henry VA 24102	38.92
2046	Inorganics, SOCs, VOCs	Fuel Storage Systems	Franklin Co Public Schools	200 Henry School Rd, Henry VA 24102	38.93
2047	Site Specific	RCRA	DICKERSON GMC TRUCK-PETERBILT INC	2140 MOORMAN RD NW ROANOKE VA 24017	38.93
2048	Inorganics, SOCs, VOCs	Closed Storage Tank Release	DEHAVEN TRANSFER & STORAGE CO I	2009 Russell Ave S.W. Roanoke VA 24015	38.94
2049	Inorganics, SOCs, VOCs	Closed Storage Tank Release	Former Montgomery Ward - Valley View Mall	4802 Valley View Mall Rd Roanoke VA 24012	38.94
2050	Site Specific	RCRA	KMART #3598	1419 HERSHBERGER RD NW ROANOKE VA 24012	38.94
2051	Inorganics, SOCs, VOCs	Closed Storage Tank Release	Williamson Road Property	5332 Williamson Rd Roanoke VA 24012	38.95
2052	Inorganics, SOCs, VOCs	Closed Storage Tank Release	DK Market	322 Boulevard St SW Roanoke VA 24016	38.95
2053	Site Specific	RCRA	HUB PATTERN CORP	2113 SALEM AVE SW ROANOKE VA 24015	38.95
2054	Inorganics, SOCs, VOCs	Closed Storage Tank Release	CORRUGATED CONTAINER CORP	6405 Commonwealth Dr Roanoke VA 24014	38.97
2055	Inorganics, SOCs, VOCs	Industrial Site	Cave Spring Auto Body	6450 A Merriman Road, Roanoke VA 24018	38.97
2056	Inorganics, SOCs, VOCs	Industrial Site	Crescent Heights Lube Express	6450 Merriman Road, Roanoke VA 24018	38.97

2057	Inorganics, SOCs, VOCs	Closed Storage Tank Release	Rockland Property	5240 Hawthorne Rd Roanoke VA 24012	38.98
2058	Inorganics, SOCs, VOCs	Closed Storage Tank Release	Long Evelyn Residence	1939 Grandin Rd Salem VA 24153	38.98
2059	Site Specific	RCRA	DICKERSON GMC TRUCK-PETERBILT INC	2141 LOUDON AVE NW ROANOKE VA 24017	38.98
2060	Inorganics, SOCs, VOCs	Closed Storage Tank Release	Former Harris Hardwood	2201 1/2 Railroad Ave SW Roanoke VA	38.99
2061	Site Specific	RCRA	PLASTICS ONE INC	6591 MERRIMAN RD SW ROANOKE VA 240186664	38.99
2062	Site Specific	RCRA	PRECISION HYDRAULICS CO INC	5637 WILLIAMSON ROAD ROANOKE VA 24012	38.99
2063	Inorganics, SOCs, VOCs	Closed Storage Tank Release	CLIPPER FOOD MART	5626 Williamson Road Roanoke VA 24012	39.00
2064	Site Specific	RCRA	LACKS PROPERTIES LLC	2201 RAILROAD AVE ROANOKE VA 24015	39.00
2065	Inorganics, SOCs, VOCs	Closed Storage Tank Release	CORRUGATED CONTAINER CORP	6405 Commonwealth Dr Roanoke VA 24014	39.01
2066	Inorganics, SOCs, VOCs	Closed Storage Tank Release	REI Investment	1020 22nd St Roanoke VA 24017	39.02
2067	Site Specific	RCRA	HECHINGER #76	1900 VALLEY VIEW BLVD NW ROANOKE VA 24012	39.02
2068	Site Specific	Industrial Site	ARCHITECTURAL CONCRETE PRODUCTS INC	221 PRE-CAST WAY DALEVILLE VA 24083	39.03
2069	Site Specific	RCRA	ARCHITECTURAL CONCRETE PRODUCTS INC	221 PRE-CAST WAY DALEVILLE VA 24083	39.03
2070	Inorganics, Microbial, RADs,	Underground Injection Well	ARCHITECTURAL CONCRETE PRODUCTS, INC.	221 PRECAST WAY DALEVILLE VA 24083-	39.03
2071	Inorganics, SOCs, VOCs	Closed Storage Tank Release	Adel Elpowansy Residence	3647 Parkwood Rd Roanoke VA 24014	39.04
2072	Site Specific	Industrial Site	HOLLINS UNIVERSITY	7916 WILLIAMSON ROAD ROANOKE VA 24019-4436	39.05
2073	Inorganics, SOCs, VOCs	Closed Storage Tank Release	Anderson Romain Residence	2301 Delaware Ave Roanoke VA 24017	39.06
2074	Inorganics, SOCs, VOCs	Golf Course	Brookside Par 3 Golf	6303 Williamson Rd NW Roanoke VA 24019	39.08
2075	Site Specific	RCRA	WINSTON CLEANERS	5812 WILLIAMSON RD ROANOKE VA 240120000	39.08
2076	Inorganics, SOCs, VOCs	Closed Storage Tank Release	SHAFFERS CROSSING LOCOMOTIVE FAC	24th St & Shenadoah Ave Roanoke VA 24017	39.08
2077	Site Specific	RCRA	HOLLINS SEPTIC TANK CO	PO BOX 7132 HOLLINS VA 24019	39.09
2078	Site Specific	RCRA	LANFORD BROS CO INC	RTE 11 NORTH HOLLINS VA 24019	39.09
2079	Site Specific	RCRA	DAMA INC	RT 2 BOX 296 ROANOKE VA 24019	39.09
2080	Inorganics, Microbial, SOCs,	Materials Recovery Facility [SW]	BFI Waste Systems LLC - Roanoke (PBR105) - David Spencer	341 24th St NW Roanoke VA 24017	39.09
2081	Inorganics, SOCs, VOCs	Closed Storage Tank Release	NOLAND DRILLING EQUIPMENT BRANCH	2227 SHENANDOAH AVE NW Roanoke VA 24017	39.09
2082	Inorganics, SOCs, VOCs	Closed Storage Tank Release	SHAFFERS CROSSING LOCOMOTIVE FAC	24th St & Shenadoah Ave Roanoke VA 24017	39.09
2083	Inorganics, SOCs, VOCs	Underground Storage Tanks	James P Childress	6016 WM Rd, Roanoke VA 24012	39.10

2084	Inorganics, SOCs, VOCs	Closed Storage Tank Release	SHAFFERS CROSSING LOCOMOTIVE FAC	24th St & Shenandoah Ave Roanoke VA 24017	39.11
2085	Inorganics, SOCs, VOCs	Closed Storage Tank Release	Levell James Residence	11999 Henry Rd Henry VA 24102	39.11
2086	Inorganics, SOCs, VOCs	Closed Storage Tank Release	SHENANDOAH HUB CAP CENTER	2253 SHENANDOAH AVENUE Roanoke VA 24017	39.12
2087	Inorganics, SOCs, VOCs	Closed Storage Tank Release	BODY SHOP & ENGINE SHOP	341 24th St NW Roanoke VA 24017	39.13
2088	Inorganics, SOCs, VOCs	Closed Storage Tank Release	O'Neil Alice Estate	2450 Livingston Rd Roanoke VA 24016	39.13
2089	Site Specific	Industrial Site	NORFOLK SOUTHERN RAILWAY COMPANY	24TH STREET AND SHENANDOAH AVE ROANOKE VA 24017	39.15
2090	Site Specific	Point Discharge	NORFOLK SOUTHERN RAILWAY COMPANY	24TH STREET AND SHENANDOAH AVE ROANOKE VA 24017	39.15
2091	Site Specific	RCRA	NORFOLK SOUTHERN RAILWAY COMPANY	24TH STREET AND SHENANDOAH AVE ROANOKE VA 24017	39.15
2092	Inorganics, SOCs, VOCs	Closed Storage Tank Release	SHAFFERS CROSSING LOCOMOTIVE FAC	24th St & Shenandoah Ave Roanoke VA 24017	39.15
2093	Inorganics, SOCs, VOCs	Closed Storage Tank Release	P and N #97	1650 Hershberger Road NW Roanoke VA 24012	39.15
2094	Inorganics, SOCs, VOCs	Closed Storage Tank Release	Stop In Food Store 97	1650 Hershberger Road NW Roanoke VA 24012	39.15
2095	Inorganics, SOCs, VOCs	Open Storage Tank Release	Teresa Burrows Residence	11975 Henry Rd Henry VA 24012	39.15
2096	Site Specific	Industrial Site	SHAFFERS CROSSING	24TH STREET & JOHNSON AVENUE ROANOKE VA 24017	39.16
2097	Site Specific	RCRA	THE SOUTHLAND CORP	804 BRIDGE ST ROANOKE VA 24015	39.16
2098	Site Specific	RCRA	ALLIED WASTE SERVICES	341 24TH ST NW ROANOKE VA 24017	39.16
2099	Inorganics, SOCs, VOCs	Closed Storage Tank Release	One Stop Mart 3	801 Bridge St SW Roanoke VA 24015	39.18
2100	Site Specific	Industrial Site	WALKER MACHINE & FNDY. CORP.	2415 RUSSELL AVENUE SW ROANOKE VA 24015-4821	39.18
2101	Site Specific	RCRA	WALKER MACHINE & FNDY. CORP.	2415 RUSSELL AVENUE SW ROANOKE VA 24015-4821	39.18
2102	Inorganics, SOCs, VOCs	Open Storage Tank Release	Shaffers Crossing Garage	19 25th St Roanoke VA 24017	39.19
2103	Inorganics, SOCs, VOCs	Closed Storage Tank Release	WALKER MACHINE & FOUNDRY CORPORA	2415 Russell Ave SW Roanoke VA 24015	39.19
2104	Inorganics, SOCs, VOCs	Closed Storage Tank Release	BELL ATLANTIC	5415 Airport Rd Roanoke VA 24012	39.20
2105	Site Specific	RCRA	STAR CITY CLEANERS	2923 BRAMBLETON AVE SW ROANOKE VA 240150000	39.20
2106	Inorganics, SOCs, VOCs	Open Storage Tank Release	Robert Kirby Residence	455 Crestland Dr Roanoke VA 24019	39.21
2107	Inorganics, SOCs, VOCs	Closed Storage Tank Release	Former Randy's Tire and Auto	2916 Brambleton Ave Roanoke VA 24015	39.21
2108	Inorganics, SOCs, VOCs	Closed Storage Tank Release	METHODIST EPISCOPAL CHURCH	2916 CORBIESHAW ROAD, SW Roanoke VA 24015	39.22
2109	Inorganics, SOCs, VOCs	Closed Storage Tank Release	Shaffers Crossing Garage	19 25th St Roanoke VA 24017	39.22
2110	Inorganics, SOCs, VOCs	Closed Storage Tank Release	Hollins University - Faculty Residence	8106 Faculty Ave Roanoke VA 24019	39.23
2111	Inorganics, SOCs, VOCs	Closed Storage Tank Release	FORMER SHENANDOAH SERVICE CENTER	2446 SHENANDOAH AVENUE Roanoke VA 24017	39.24

2112	Inorganics, SOCs, VOCs	Closed Storage Tank Release	May Margo Residence	2211 Laburnum Ave Roanoke VA 24015	39.25
2113	Inorganics, SOCs, VOCs	Closed Storage Tank Release	Jordan Market	2607 Cove Rd NW Roanoke VA 24017	39.25
2114	Site Specific	RCRA	VERIZON VIRGINIA INC	5415 AIRPORT ROAD ROANOKE VA 24012 1303	39.25
2115	Site Specific	RCRA	FIRST RECOVERY	2410 PATTERSON AVE ROANOKE VA 24016	39.25
2116	Site Specific	RCRA	ASHLAND DISTRIBUTION COMPANY	2410 PATTERSON AVENUE SW ROANOKE VA 24016-2528	39.25
2117	Site Specific	Industrial Site	ASHLAND DISTRIBUTION COMPANY	2410 PATTERSON AVENUE SW ROANOKE VA 24016-2528	39.25
2118	Site Specific	Industrial Site	JORDAN MART	2607 COVE ROAD ROANOKE VA 24017	39.25
2119	Inorganics, SOCs, VOCs	Closed Storage Tank Release	Shaffers Crossing at 24th and Johnson Ave	24th St & Shenadoah Ave Roanoke VA 24017	39.27
2120	Inorganics, SOCs, VOCs	Closed Storage Tank Release	NS Shaffers Crossing Tank 49L	24th St & Shenadoah Ave Roanoke VA 24017	39.27
2121	Inorganics, SOCs, VOCs	Underground Storage Tanks	Wilson Property	7416 Williamson Rd, Roanoke VA 24019	39.28
2122	Inorganics, SOCs, VOCs	Closed Storage Tank Release	Noe Brian Residence	2921 Oak Crest Ave Roanoke VA 24015	39.28
2123	Site Specific	RCRA	Valley Cleaners Inc	7403 Williamson Rd, Roanoke VA 24019	39.28
2124	Inorganics, SOCs, VOCs	Closed Storage Tank Release	PAC Holding Corp	2428 Patterson Ave SW Roanoke VA 24016	39.29
2125	Inorganics, SOCs, VOCs	Closed Storage Tank Release	7-ELEVEN STORE 1055-17066	2402 Grandin Rd Roanoke VA 24015	39.29
2126	Site Specific	Industrial Site	GEORGE'S MART	2502 SHENANDOAH AVENUE ROANOKE VA 24017	39.30
2127	Site Specific	RCRA	THE DRY CLEANERS	6449 WILLIAMSON ROAD ROANOKE VA 24019	39.30
2128	Inorganics, SOCs, VOCs	Closed Storage Tank Release	Citgo	1171 Roanoke Rd Daleville VA 24083	39.30
2129	Site Specific	Industrial Site	KROGER TOWN SQUARE	5050 RUTGERS STREET ROANOKE VA 24012	39.30
2130	Site Specific	RCRA	KROGER #0325-029	5050 RUTGERS STREET NW ROANOKE VA 24012	39.30
2131	Site Specific	RCRA	GRANDIN ROAD BP	2402 GRANDIN RD SW ROANOKE VA 24015	39.30
2132	Inorganics, SOCs, VOCs	Closed Storage Tank Release	Stemmler Residence	2304 Laburnum Ave Roanoke VA 24015	39.31
2133	Inorganics, SOCs, VOCs	Closed Storage Tank Release	Goodwill Industries	2520 Melrose Ave Roanoke VA 24017	39.31
2134	Inorganics, SOCs, VOCs	Closed Storage Tank Release	THEIMER-SYSCE FOOD SERVICES	2480 Patterson Ave Roanoke VA 24034	39.32
2135	Inorganics, Microbial, RADs,	Underground Injection Well	MIKE'S COMPLETE AUTOMOTIVE	1201 VIRGIL GOODE HIGHWAY ROCKY MOUNT VA 24151-	39.32
2136	Inorganics, SOCs, VOCs	Closed Storage Tank Release	Dehaven Transfer	2490 Patterson Ave Roanoke VA 24016	39.33
2137	Inorganics, Microbial, SOCs,	Materials Recovery Facility [SW]	Garner Tire Company - Material Recovery Facility (PBR127) - Carl Garner	2518 Centre Ave NW Roanoke VA 24017	39.33
2138	Inorganics, SOCs, VOCs	Closed Storage Tank Release	TUNE CARE CENTER	3137 Brambleton Avenue Sw Roanoke VA 24018	39.33
2139	Inorganics, SOCs, VOCs	Closed Storage Tank Release	Dehaven Transfer	2490 Patterson Ave Roanoke VA 24016	39.34

2140	Inorganics, SOCs, VOCs	Closed Storage Tank Release	Former Brambleton Alignment	3115 Brambleton Ave Roanoke VA 24018	39.34
2141	Inorganics, SOCs, VOCs	Open Storage Tank Release	Jamison Cecil Property	845 Bethlehem Rd Boones Mill VA 24065	39.34
2142	Site Specific	RCRA	VIRGINIA \$1.50 CLEANERS - 21444	6539 WILLIAMSON RD ROANOKE VA 240190000	39.34
2143	Inorganics, SOCs, VOCs	Closed Storage Tank Release	Hollins Texaco	7603 Williamson Rd Hollins VA 24019	39.34
2144	Inorganics, SOCs, VOCs	Closed Storage Tank Release	Cooper Taz Rental Property	3510 View Ave Roanoke VA 24018	39.36
2145	Inorganics, SOCs, VOCs	Closed Storage Tank Release	PLANTATION MARKET PLACE	7372 Plantation Rd NW Roanoke VA 24019	39.36
2146	Site Specific	RCRA	TEXACO STATION-TANKS	7603 WILLIAMSON RD HOLLINS VA 24019	39.36
2147	Inorganics, SOCs, VOCs	Closed Storage Tank Release	Hamlett Harold Residence	1908 Aspen St Roanoke VA 24017	39.36
2148	Inorganics, SOCs, VOCs	Closed Storage Tank Release	DOMINION BANK	1007 Dominion Bank Boulevard Roanoke VA 24016	39.36
2149	Site Specific	RCRA	SAM'S CLUB # 8220	1455 TOWN SQUARE BOULEVARD ROANOKE VA 24012-1612	39.37
2150	Inorganics, SOCs, VOCs	Closed Storage Tank Release	TEXACO 23-129-0315	7603 Williamson Rd Hollins VA 24019	39.38
2151	Inorganics, SOCs, VOCs	Closed Storage Tank Release	Covington Angie Residence	2330 Laburnum Ave Roanoke VA 24015	39.38
2152	Inorganics, SOCs, VOCs	Closed Storage Tank Release	Swain Barbara Residence	2729 Mountaineer Ave Roanoke VA 24017	39.38
2153	Site Specific	RCRA	PIEDMONT AIRLINES ROANOKE MAINT	1635 AVIATION DR ROANOKE VA 24012	39.38
2154	Inorganics, SOCs, VOCs	Closed Storage Tank Release	Sams Club	1455 Towne Square Blvd Roanoke VA 24012	39.39
2155	Site Specific	RCRA	LYONS MODERN CLEANERS	2727 MELROSE AVE ROANOKE VA 24017-3203	39.39
2156	Inorganics, SOCs, VOCs	Closed Storage Tank Release	Shaffers Crossing Former Sludge Lagoon Site	24th St & Shenandoah Ave Roanoke VA 24017	39.39
2157	Inorganics, SOCs, VOCs	Closed Storage Tank Release	ROANOKE REGIONAL AIRPORT COMM.	5202 Aviation Drive, NW Roanoke VA 24012	39.40
2158	Inorganics, SOCs, VOCs	Closed Storage Tank Release	Nelson Wallace Property	3324 View Ave Roanoke VA 24018	39.40
2159	Inorganics, SOCs, VOCs	Closed Storage Tank Release	ROANOKE -ROA	5202 Aviation Drive, NW Roanoke VA 24012	39.40
2160	Inorganics, SOCs, VOCs	Closed Storage Tank Release	Mike Monroe Residence	3542 View Ave Roanoke VA 24018	39.40
2161	Site Specific	RCRA	SHERWIN-WILLIAMS # 5255	6707 WILLIAMSON ROAD ROANOKE VA 24019	39.41
2162	Inorganics, SOCs, VOCs	Closed Storage Tank Release	FUEL OIL & EQUIPMENT CO INC	2677 Roanoke Ave SW Roanoke VA 24015	39.41
2163	Inorganics, SOCs, VOCs	Underground Storage Tanks	Plantation Market Place	7372 Plantation Rd NW, Roanoke VA 24019	39.41
2164	Inorganics, SOCs, VOCs	Closed Storage Tank Release	Shenandoah Investment Corp	2745 Shenandoah Ave Roanoke VA 24017	39.42
2165	Site Specific	RCRA	GENERAL IMPORT SALES & LEASING	3228 BRAMBLETON AVE ROANOKE VA 24018	39.42
2166	Site Specific	RCRA	ROANOKE BELT & RUBBER CO INC	2708 SHENANDOAH AVE ROANOKE VA 24023	39.42

2167	Inorganics, SOCs, VOCs	Closed Storage Tank Release	PORTERS AUTOMOTIVE	7443 Williamson Rd NE Roanoke VA 24019	39.43
2168	Inorganics, SOCs, VOCs	Closed Storage Tank Release	PORTERS AUTOMOTIVE	7443 Williamson Rd NE Roanoke VA 24019	39.43
2169	Site Specific	Industrial Site	CVS PHARMACY #6292	7515 WILLIAMSON RD HOLLINS VA 24019	39.43
2170	Site Specific	RCRA	CVS PHARMACY #6292	7515 WILLIAMSON RD HOLLINS VA 24019	39.43
2171	Inorganics, SOCs, VOCs	Closed Storage Tank Release	FUEL OIL & EQUIPMENT CO INC	2677 Roanoke Ave SW Roanoke VA 24015	39.43
2172	Site Specific	Industrial Site	ASSOCIATED ASPHALT ROANOKE LLC	2677 ROANOKE AVENUE ROANOKE VA 24015-5403	39.44
2173	Site Specific	RCRA	ASSOCIATED ASPHALT ROANOKE LLC	2677 ROANOKE AVENUE ROANOKE VA 24015-5403	39.44
2174	Inorganics, SOCs, VOCs	Closed Storage Tank Release	ROANOKE PIPE PLANT	2725 Roanoke Ave SW Roanoke VA 24015	39.46
2175	Inorganics, SOCs, VOCs	Closed Storage Tank Release	BUDGET RENT-A-CAR	5550 Precision Circle Roanoke VA 24012	39.46
2176	Inorganics, SOCs, VOCs	Closed Storage Tank Release	FUEL OIL & EQUIPMENT CO INC	2677 Roanoke Ave SW Roanoke VA 24015	39.47
2177	Site Specific	Industrial Site	BUDGET CAR & TRUCK RENTAL	5550 PRECISION CIRCLE ROANOKE VA 24012	39.47
2178	Inorganics, SOCs, VOCs	Closed Storage Tank Release	Sledd Judy	7950 Franklin St Ferrum VA 24088	39.48
2179	Inorganics, SOCs, VOCs	Closed Storage Tank Release	WILSON PROPERTY	7416 WILLIAMSON ROAD Roanoke VA 24019	39.48
2180	Inorganics, SOCs, VOCs	Closed Storage Tank Release	Myers Ralph Residence	2520 Fairway Dr Roanoke VA 24015	39.49
2181	Inorganics, SOCs, VOCs	Closed Storage Tank Release	Bill Manning Residence	214 Plymouth Drive Roanoke VA 24019	39.49
2182	Inorganics, SOCs, VOCs	Closed Storage Tank Release	WILSON PROPERTY	7416 WILLIAMSON ROAD Roanoke VA 24019	39.50
2183	Inorganics, SOCs, VOCs	Closed Storage Tank Release	HANSTECK CORP	2558 PATTERSON AVE SW Roanoke VA 24018	39.50
2184	Inorganics, SOCs, VOCs	Underground Storage Tanks	Sentry Food Mart #39	7107 Williamson Rd, Roanoke VA 24019	39.51
2185	Site Specific	RCRA	VALLEY CLEANERS INC	7403 WILLIAMSON ROAD ROANOKE VA 24019-4272	39.51
2186	Inorganics, SOCs, VOCs	Closed Storage Tank Release	ROANOKE PIPE PLANT	2725 Roanoke Ave SW Roanoke VA 24015	39.51
2187	Site Specific	RCRA	HARVEYS CLEANERS INCORPORATED	3411 BRAMBLETON AVENUE SOUTH WEST ROANOKE VA 24018-6519	39.51
2188	Inorganics, Microbial, SOCs	Cemetery	Garner Cemetery	not found	39.52
2189	Inorganics, SOCs, VOCs	Open Storage Tank Release	Concrete Pipe and Precast LLC - Roanoke	2725 Roanoke Ave SW Roanoke VA 24015	39.53
2190	Site Specific	RCRA	LSM-ROANOKE INC	36 30TH ST NW RAONOKE VA 24023	39.53
2191	Site Specific	Industrial Site	HANSON PIPE & PRECAST INC ROANOKE PLANT	2725 ROANOKE AVENUE, SW ROANOKE VA 24015-5405	39.53
2192	Inorganics, SOCs, VOCs	Closed Storage Tank Release	TRUCK TERMINAL	5259 AVIATION DRIVE Roanoke VA 24012	39.53

2193	Inorganics, SOCs, VOCs	Closed Storage Tank Release	ROANOKE PIPE PLANT	2725 Roanoke Ave SW Roanoke VA 24015	39.54
2194	Inorganics, SOCs, VOCs	Closed Storage Tank Release	Lockett Residence AST	1428 Wellsley St Roanoke VA 24017	39.54
2195	Inorganics, SOCs, VOCs	Closed Storage Tank Release	Asplundh/Barlett Property	2810 Roanoke Ave Roanoke VA 24035	39.55
2196	Inorganics, SOCs, VOCs	Closed Storage Tank Release	Spence Ed Residence	2506 Denniston Ave Roanoke VA 24015	39.55
2197	Inorganics, SOCs, VOCs	Closed Storage Tank Release	C2K LLC Rental Property	2805 Tillett Rd Roanoke VA 24015	39.55
2198	Inorganics, SOCs, VOCs	Closed Storage Tank Release	DAIRYMEN, INC	7545 Milk-Way Drive Nw Roanoke VA 24019	39.55
2199	Inorganics, SOCs, VOCs	Closed Storage Tank Release	Old Dominion Mobile Home Park	Roberston Ln Roanoke VA 24019	39.56
2200	Inorganics, Microbial, RADs,	Underground Injection Well	WEBB MOTORS, INC.	7106 WILLIAMSON ROAD ROANOKE VA 24019	39.58
2201	Inorganics, SOCs, VOCs	Closed Storage Tank Release	Filling Linnie Residence	2522 Webster Ave Roanoke VA 24015	39.58
2202	Inorganics, SOCs, VOCs	Closed Storage Tank Release	Isgett Melisa Rental Property	2527 Memorial Ave Roanoke VA 24015	39.59
2203	Inorganics, SOCs, VOCs	Closed Storage Tank Release	Duncan Residence	1424 Wellsley St Roanoke VA 24017	39.59
2204	Site Specific	RCRA	AXTON CROSS CO	UNION STREET & RAILROAD AVE ROANOKE VA 24015	39.59
2205	Site Specific	Point Discharge	MULLINS USED AUTO PARTS	502 30TH ST. ROANOKE VA 24017-5216	39.60
2206	Site Specific	RCRA	TRANSPORTATION SECURITY ADMIN. (TSA) AT ROANOKE REGIONAL/WOODRUM FIELD (ROA)	5202 AVIATION DRIVE ROANOKE VA 24012	39.60
2207	Inorganics, SOCs, VOCs	Closed Storage Tank Release	Craft Dan Residence	1427 Abbott St Roanoke VA 24017	39.61
2208	Inorganics, SOCs, VOCs	Closed Storage Tank Release	LIGHTWEIGHT BLOCK CO INC	3002 Shenandoah Avenue, Nw Roanoke VA 24017	39.61
2209	Site Specific	RCRA	FIRST RECOVERY	5259A AVIATION DR ROANOKE VA 24012	39.61
2210	Site Specific	RCRA	CLEMENT BROTHERS TRUCKING, INC.	5259 AVIATION DR, NW ROANOKE VA 24012	39.61
2211	Site Specific	RCRA	KROGER #0209-029	7223 WILLIAMSON ROAD ROANOKE VA 24019	39.62
2212	Inorganics, SOCs, VOCs	Closed Storage Tank Release	GETTY MART #177	1661 Roanoke Rd Daleville VA 24083	39.62
2213	Site Specific	Industrial Site	WATER TECHNOLOGIES	7525 MILK-A-WAY DRIVE, N.W. ROANOKE VA 24019-3216	39.62
2214	Site Specific	RCRA	WATER TECHNOLOGIES	7525 MILK-A-WAY DRIVE, N.W. ROANOKE VA 24019-3216	39.62
2215	Inorganics, SOCs, VOCs	Industrial Site	Getty Food Mart	Roanoke Rd, Daleville VA 24083	39.62
2216	Inorganics, SOCs, VOCs	Closed Storage Tank Release	Getty Mart 71177	1661 Roanoke Rd Daleville VA 24083	39.62
2217	Inorganics, SOCs, VOCs	Closed Storage Tank Release	SNS #19 TUNE-CARE CAR CENTER	130 Sycamore Avenue, Ne Roanoke VA 24019	39.63
2218	Site Specific	RCRA	AKZO NOBEL COATINGS INC	2837 ROANOKE AVE. S.W. ROANOKE VA 24015-5407	39.63
2219	Site Specific	Industrial Site	AKZO NOBEL COATINGS INC	2837 ROANOKE AVE. S.W. ROANOKE VA 24015-5407	39.63

2220	Site Specific	RCRA	ETS ANALYTICAL SERVICES	1401 MUNICIPAL RD ROANOKE VA 24012	39.63
2221	Inorganics, SOCs, VOCs	Closed Storage Tank Release	OLD IKENBERRY-GARST STORE	Routes 220 And 779 Daleville VA 24083	39.63
2222	VOCs	Industrial Site	Vogue Cleaners and Laundry	1805 Roanoke Rd, Daleville VA 24083	39.65
2223	Inorganics, SOCs, VOCs	Closed Storage Tank Release	Terry Blair Property	6534 Pendleton Ave Roanoke VA 24019	39.65
2224	Dioxin, Inorganics, SOCs	Industrial Site	Botetourt Cabinetry	1723 Roanoke Rd, Daleville VA 24083	39.65
2225	Inorganics, Microbial, SOCs,	Solid Waste Collection/Transfer Site	Elise M Y Worley	3759 Parliament Road SW Apt 101, Roanoke VA 24014	39.65
2226	Site Specific	Industrial Site	J AND J ASPHALT INCORPORATED	3156 BAKER AVE NW ROANOKE VA 240170000	39.68
2227	Inorganics, Microbial, SOCs,	Solid Waste Collection/Transfer Site	Jody A Smith	5413 Brooks Mill Road, Glade Hill	39.69
2228	Inorganics, SOCs, VOCs	Closed Storage Tank Release	VALLEY MOTORSPORT INC	6900 Peters Creek Rd Roanoke VA 24019	39.70
2229	Site Specific	Industrial Site	STATE ELECTRIC SUPPLY	3105 SHENANDOAH AVENUE N.W. ROANOKE VA 24017	39.70
2230	Inorganics, SOCs, VOCs	Closed Storage Tank Release	Former USA Trucking Facility	3727 Tom Andrews Road Roanoke VA 24019	39.70
2231	Inorganics, SOCs, VOCs	Closed Storage Tank Release	DIXIE FARM EQUIPMENT CO INC	6918 Peters Creek Road, Nw Roanoke VA 24019	39.70
2232	Site Specific	RCRA	FIRST TEAM NISSAN	6900 PETERS CREEK RD ROANOKE VA 24019	39.72
2233	Site Specific	RCRA	BRAMBLETON HARDWARE INC	3647 BRAMBLETON AVE SW ROANOKE VA 24018	39.72
2234	Site Specific	Industrial Site	PIEDMONT AVIATION SERVICES	22 WAYPOINT DRIVE ROANOKE VA 24012	39.72
2235	Site Specific	RCRA	EXXON CO U S A RA525976	2825 HERSBERGER RD NW ROANOKE VA 24017	39.73
2236	Inorganics, SOCs, VOCs	Closed Storage Tank Release	GETTY MART #90	3058 Salem Turnpike NW Roanoke VA 24017	39.73
2237	Inorganics, SOCs, VOCs	Closed Storage Tank Release	Stop In Food Store 57	2941 Hershberger Rd Roanoke VA 24014	39.74
2238	Inorganics, SOCs, VOCs	Closed Storage Tank Release	getty	3058 Salem Turnpike NW Roanoke VA 24017	39.74
2239	Inorganics, SOCs, VOCs	Closed Storage Tank Release	Getty Mart 71090	3058 Salem Turnpike NW Roanoke VA 24017	39.74
2240	Site Specific	Industrial Site	EXELIS INC. - NIGHT VISION & IMAGING BLDG # 3	7669 ENON DRIVE ROANOKE VA 24050	39.75
2241	Site Specific	RCRA	EXELIS INC. - NIGHT VISION & IMAGING BLDG # 3	7669 ENON DRIVE ROANOKE VA 24050	39.75
2242	Inorganics, SOCs, VOCs	Closed Storage Tank Release	Martins Auto	3704 Brambleton Ave Roanoke VA 24018	39.75
2243	Site Specific	Industrial Site	M/A COM INC	7625 PLANTATION ROAD ROANOKE VA 24019-3222	39.76
2244	Site Specific	RCRA	M/A COM INC	7625 PLANTATION ROAD ROANOKE VA 24019-3222	39.76
2245	Site Specific	RCRA	ITT-EOPD	7635 Plantation Rd, Roanoke VA 24019	39.76

2246	Site Specific	Industrial Site	EXELIS INC-NIGHT VISION	7635 PLANTATION ROAD ROANOKE VA 24019-3222	39.76
2247	Site Specific	RCRA	EXELIS INC-NIGHT VISION	7635 PLANTATION ROAD ROANOKE VA 24019-3222	39.76
2248	Site Specific	Industrial Site	ALCATEL TELECOMMUNICATIONS	7635 PLANTATION ROAD ROANOKE VA 24019-3222	39.76
2249	Site Specific	RCRA	ALCATEL TELECOMMUNICATIONS	7635 PLANTATION ROAD ROANOKE VA 24019-3222	39.76
2250	Site Specific	RCRA	EXCELIS INC NIGHT VISION & IMAGING BLDG #5	7670 ENON DRIVE ROANOKE VA 24019	39.77
2251	Inorganics, SOCs, VOCs	Closed Storage Tank Release	Valley Motorsports Waste Oil AST Release	6900 Peters Creek Rd Roanoke VA 24019	39.77
2252	Site Specific	Industrial Site	CVS PHARMACY #3336	48 MARKETPLACE DR DALEVILLE VA 24083	39.77
2253	Site Specific	RCRA	CVS PHARMACY #3336	48 MARKETPLACE DR DALEVILLE VA 24083	39.77
2254	Site Specific	RCRA	NORDT JOHN C	1420 COULTER DR NW ROANOKE VA 240120000	39.77
2255	Inorganics, SOCs, VOCs	Closed Storage Tank Release	Cindi Herr Residence	Rt.867 Ferrum VA 24088	39.77
2256	Site Specific	RCRA	BRANCH BANKING AND TRUST COMPANY (BB&T)	1410 COULTER DRIVE NW ROANOKE VA 24012	39.77
2257	Inorganics, SOCs, VOCs	Closed Storage Tank Release	Travers John Residence	3033 Dover Dr Roanoke VA 24018	39.78
2258	Site Specific	RCRA	UPS - VAROE	5820 AIRPORT ROAD NW ROANOKE VA 23518	39.78
2259	Inorganics, Microbial, RADs,	Hospital	Carilion Brambleton Ambulatory Surgical Center	3707 Brambleton Avenue SW Roanoke VA 24018	39.79
2260	Site Specific	RCRA	INNOTECH NORTH PARK	6711 PETERS CRK RD NW ROANOKE VA 240194047	39.81
2261	Inorganics, SOCs, VOCs	Closed Storage Tank Release	Peery Betty Residence	3048 Dover Dr Roanoke VA 24018	39.81
2262	Site Specific	RCRA	KELTECH INC	7508 HITECH RD ROANOKE VA 24050- 0001	39.81
2263	Inorganics, Microbial, SOCs,	Energy Recovery/Incineration Faci	John C Nordt Company Incorporated (PBR503) - Ray Hopkins	1420 Coulter Dr NW Roanoke VA 24012	39.81
2264	Site Specific	Industrial Site	DOUBLE ENVELOPE COMPANY	7702 PLANTATION ROAD ROANOKE VA 24019-3225	39.82
2265	Site Specific	RCRA	DOUBLE ENVELOPE COMPANY	7702 PLANTATION ROAD ROANOKE VA 24019-3225	39.82
2266	Site Specific	RCRA	FEDEX FREIGHT, INC.	3757 TOM ANDREWS ROAD NW ROANOKE VA 24019-3057	39.82
2267	Inorganics, SOCs, VOCs	Closed Storage Tank Release	GOODWILL INDUSTRIES	3125 Salem Turnpike Roanoke VA 24017	39.82
2268	Inorganics, SOCs, VOCs	Closed Storage Tank Release	ROANOKE UNITED	1009 OLD COUNTRY CLUB ROAD NW Roanoke VA 24017	39.83
2269	Inorganics, SOCs, VOCs	Closed Storage Tank Release	METHODIST HOME	3057 Dover Dr Roanoke VA 24018	39.83
2270	Site Specific	RCRA	Woods Christine Residence SEMCO INC	7704 ENON DR ROANOKE VA 24019	39.83

2271	Site Specific	Industrial Site	SEMCO INC	7704 ENON DR ROANOKE VA 24019	39.83
2272	Site Specific	RCRA	LCM CORP	3321 SHENANDOAH AVE ROANOKE VA 24034	39.84
2273	Site Specific	RCRA	QUALITY CLEANERS	3215 COVE RD NW ROANOKE VA 24017	39.84
2274	Site Specific	RCRA	STRUCTURAL STEEL	3138 SALEM TURNPIKE ROANOKE VA 24017-6604	39.84
2275	Inorganics, Microbial, SOCs,	Materials Recovery Facility [SW]	Recycling and Disposal Solutions of VA - Roanoke (PBR594) -	7704 Enon Rd Roanoke VA 24019	39.84
2276	Inorganics, Microbial, SOCs,	Transfer Station [SW]	LCM Corp - Transfer Station (PBR136) - Lawrence Musgrove	3321 Shenandoah Ave NW Roanoke VA 24034	39.85
2277	Inorganics, SOCs, VOCs	Underground Storage Tanks	Plantation Shell/Former	8040 Planatation Rd, Hollins VA 24019	39.86
2278	Inorganics, SOCs, VOCs	Underground Storage Tanks	Hales Exxon	8110 Plantation Rd, Hollins VA 24019	39.86
2279	Inorganics, SOCs, VOCs	Closed Storage Tank Release	THOR INC	3230 SALEM TNPk. N.W. Roanoke VA 24017	39.86
2280	Inorganics, SOCs, VOCs	Golf Course	Ashley Plantation Golf Club	Magnolia Lane Daleville VA 24083	39.86
2281	Inorganics, Microbial, RADs,	Underground Injection Well	PENDLETON GARAGE	3205 VALLEY FORGE AVE. ROANOKE VA 24018	39.86
2282	Site Specific	RCRA	AMOCO #829-TANKS	3206 ELECTRIC RD SW ROANOKE VA 24018	39.86
2283	Inorganics, SOCs, VOCs	Closed Storage Tank Release	Frances Wilmer Residence	2341 Kipling St SW Roanoke VA 24018	39.87
2284	Inorganics, SOCs, VOCs	Industrial Site	Dragon Corp	7033 Wairond Dr, Roanoke VA 24019	39.87
2285	Inorganics, SOCs, VOCs	Closed Storage Tank Release	FAIRVIEW CEMETERY	3302 MELROSE AVENUE Roanoke VA 24017	39.87
2286	Inorganics, SOCs, VOCs	Closed Storage Tank Release	AMOCO OIL CO S/S 829	3206 Electric Rd Roanoke VA 24018	39.87
2287	Inorganics, SOCs, VOCs	Closed Storage Tank Release	FORMER LACKEY PROPERTY	Roanoke VA 24017	39.87
2288	Site Specific	RCRA	HOME DEPOT USA HD 4609	3217 HERSHBERGER RD., SW ROANOKE VA 24017	39.88
2289	Site Specific	RCRA	QUALITY CLEANERS	3223 COVE RD ROANOKE VA 24017	39.88
2290	Site Specific	RCRA	PERDUE CABINET SHOP INC	3806 BRAMBLETON AVE SW ROANOKE VA 24018	39.88
2291	Site Specific	Industrial Site	ITT ELECTRO OPTICAL PRODUCTS DIVISION	150 KNOLL ROAD ROANOKE VA 24019	39.89
2292	Inorganics, Microbial, RADs,	Underground Injection Well	PERDUE CABINETS SHOP, INC.	3806 BRAMBLETON AVENUE ROANOKE VA 24018	39.90
2293	Site Specific	RCRA	HOMESTEAD MATERIALS HANDLING CO	3218 SALEM TURNPIKE ROANOKE VA 24017	39.90
2294	Inorganics, SOCs, VOCs	Underground Storage Tanks	First Team Auto Mail	6520 Peters Creek Rd, Roanoke VA 24019	39.90
2295	Site Specific	RCRA	EURO-SPECIALTY, INC.	3346 SHENANDOAH AVE ROANOKE VA 24017	39.91
2296	Inorganics, SOCs, VOCs	Closed Storage Tank Release	ROADWAY MATERIAL YARD	Patterson Ave Ext Roanoke VA 24015	39.91

2297	Inorganics, SOCs, VOCs	Closed Storage Tank Release	Roanoke Regional Airport	5202 Aviation Drive, NW Roanoke VA 24012 3320 Shenandoah Avenue Roanoke VA 24017	39.91
2298	Inorganics, SOCs, VOCs	Closed Storage Tank Release	USA Clean		39.92
2299	Inorganics, SOCs, VOCs	Closed Storage Tank Release	Former Hanger Building No. 6 at Roanoke Airport	5202 Aviation Drive, NW Roanoke VA 24012 3230 SALEM TURNPIKE ROANOKE VA 24017	39.92
2300	Site Specific	Industrial Site	IMF CRANE & RIGGING CO.		39.92
2301	Inorganics, SOCs, VOCs	Closed Storage Tank Release	FIRST TEAM AUTO MALL	6520 Peters Creek Rd Roanoke VA 24019	39.92
2302	Site Specific	RCRA	ALLIED TOOL & MACHINE CO OF VA	3362 SHENANDOAH AVE NW ROANOKE VA 240174942	39.93
2303	Site Specific	Industrial Site	DRAGON CORP	7033 WALROND DR ROANOKE VA 24019	39.94
2304	Site Specific	RCRA	DRAGON CORP	7033 WALROND DR ROANOKE VA 24019	39.94
2305	Inorganics, SOCs, VOCs	Closed Storage Tank Release	GETTY MART #90	3058 Salem Turnpike NW Roanoke VA 24017	39.94
2306	Inorganics, SOCs, VOCs	Closed Storage Tank Release	CAVE SPRING EXXON	3162 Electric Road Roanoke VA 24018	39.94
2307	Inorganics, SOCs, VOCs	Closed Storage Tank Release	CAVE SPRING FIRE DEPARTMENT	4212 Old Cave Spring Road, Sw Roanoke VA 24018	39.95
2308	Inorganics, SOCs, VOCs	Closed Storage Tank Release	Former Ames Department Store	3719 Brambleton Ave Roanoke VA 24018	39.95
2309	Inorganics, SOCs, VOCs	Closed Storage Tank Release	CAVE SPRING EXXON	3162 Electric Road Roanoke VA 24018	39.95
2310	Inorganics, Microbial, RADs,	Underground Injection Well	TINKER MOUNTAIN AMOCO	245 ROANOKE RD. DALEVILLE VA 24083	39.95
2311	Inorganics, Microbial, RADs,	Underground Injection Well	R & B COMMUNICATION	1000 ROANOKE ROAD DALEVILLE VA 24083	39.95
2312	Inorganics, SOCs, VOCs	Closed Storage Tank Release	HOME DEPOT, INC.	Roanoke VA 24017	39.95
2313	Inorganics, SOCs, VOCs	Closed Storage Tank Release	Fire Equipment Company	6446 Peters Creek Rd Roanoke VA 24019	39.95
2314	Inorganics, SOCs, VOCs	Underground Storage Tanks	Valley Performance	7703 Enon Drive NW, Roanoke VA 24019	39.96
2315	Inorganics, SOCs, VOCs	Closed Storage Tank Release	ROADWAY MATERIAL YARD	Patterson Ave Ext Roanoke VA 24015	39.96
2316	Site Specific	Point Discharge	STAR CITY AUTO PARTS, INC	3372 SHENANDOAH AVE ROANOKE VA 24017	39.96
2317	Inorganics, SOCs, VOCs	Closed Storage Tank Release	BELL ATLANTIC	4938 COLONIAL AVENUE Roanoke VA 24018	39.96
2318	Inorganics, SOCs, VOCs	Closed Storage Tank Release	CAVE SPRING EXXON	3162 Electric Road Roanoke VA 24018	39.97
2319	Inorganics, SOCs, VOCs	Underground Storage Tanks	not found	not found	39.97
2320	Inorganics, SOCs, VOCs	Closed Storage Tank Release	ROADWAY MATERIAL YARD	Patterson Ave Ext Roanoke VA 24015	39.97
2321	Inorganics, SOCs, VOCs	Closed Storage Tank Release	US Air Maint Hanger Building 4	5202 Aviation Drive Roanoke VA 24012	39.98
2322	Inorganics, SOCs, VOCs	Closed Storage Tank Release	Basford Residence [buyer]	3137 Circle Dr Roanoke VA 24018	39.98
2323	Inorganics, SOCs, VOCs	Closed Storage Tank Release	National Linen Service	3401 Shenandoah Ave NW Roanoke VA 24017	39.98
2324	Site Specific	RCRA	ESSILLOR LABORATORIES OF AMERICA INC.	2797 FRONTAGE ROAD ROANOKE VA 24017	39.99

2325	Site Specific	RCRA			EXXON CO U S A RA527447	3162 ELECTRIC RD SW ROANOKE VA 24018	40.00
2326	Site Specific	RCRA			CHESAPEAKE & POTOMAC TELEPHONE CO	4938 COLONIAL AVE SW ROANOKE VA 24018-3914	40.00
2327	Inorganics, SOCs, VOCs	Underground Storage Tanks			Commonwealth Sound	7806 Plantation Rd, Roanoke VA 24019	40.00
2328	Inorganics, SOCs, VOCs	Closed Storage Tank Release			ROADWAY MATERIAL YARD	Patterson Ave Ext Roanoke VA 24015	40.01
2329	Inorganics, SOCs, VOCs	Underground Storage Tanks			not found	not found	40.01
2330	Inorganics, SOCs, VOCs	Closed Storage Tank Release			ROANOKE REGIONAL AIRPORT	5202 Aviation Drive, NW Roanoke VA 24012	40.01
2331	Site Specific	Industrial Site			WILCO FOOD MARTS	4350 BRAMBLETON AVENUE S.W. ROANOKE VA 24018	40.02
2332	Site Specific	RCRA			CUSTOM WOOD PRODUCTS	3304 AERIAL WAY DR SW ROANOKE VA 24018	40.03
2333	Site Specific	Industrial Site			CUSTOM WOOD PRODUCTS	3304 AERIAL WAY DR SW ROANOKE VA 24018	40.03
2334	Site Specific	RCRA			HOT Z TRANSPORT CO	4309 OLD CAVE SPRING RD SW ROANOKE VA 24018	40.03
2335	Inorganics, SOCs, VOCs	Underground Storage Tanks			Firebaugh and Berry Inc	5939 Old Peters Creek Rd NW, Roanoke VA 24019	40.03
2336	Inorganics, SOCs, VOCs	Closed Storage Tank Release			ROANOKE REGIONAL AIRPORT COMM.	5202 Aviation Drive, NW Roanoke VA 24012	40.03
2337	Site Specific	RCRA			VOGUE CLEANERS AND LAUNDRY	3322 MELROSE AVE ROANOKE VA 24017-5900	40.03
2338	Site Specific	Industrial Site			CVS PHARMACY #4378	4400 BRAMBLETON AVENUE ROANOKE VA 24018	40.05
2339	Site Specific	RCRA			CVS PHARMACY #4378	4400 BRAMBLETON AVENUE ROANOKE VA 24018	40.05
2340	VOCs	Airport			Roanoke Regional Airport	Roanoke	40.06
2341	Inorganics, SOCs, VOCs	Closed Storage Tank Release			Plantation Shell Reddy Mart	8040 Plantation Rd Roanoke VA 24019	40.06
2342	Site Specific	RCRA			CHESAPEAKE & POTOMAC TELEPHONE CO	3223 BRANDON AVE ROANOKE VA 24018	40.06
2343	Inorganics, SOCs, VOCs	Closed Storage Tank Release			Reddy Mart (former Plantation Shell)	8040 Plantation Rd Roanoke VA 24019	40.06
2344	Inorganics, SOCs, VOCs	Closed Storage Tank Release			Reddy Mart	8040 Plantation Rd Roanoke VA 24019	40.07
2345	Inorganics, SOCs, VOCs	Closed Storage Tank Release			ROANOKE ELECTRIC STEEL CORP	102 Westside Blvd NW Roanoke VA 24038	40.07
2346	Inorganics, SOCs, VOCs	Closed Storage Tank Release			Proposed Bojangles Site	4510 Brambleton Ave Roanoke VA 24018	40.07
2347	Site Specific	Industrial Site			STEEL DYNAMICS INC ROANOKE BAR DIV	102 WESTSIDE BOULEVARD ROANOKE VA 24017-6757	40.09
2348	Site Specific	RCRA			STEEL DYNAMICS INC ROANOKE BAR DIV	102 WESTSIDE BOULEVARD ROANOKE VA 24017-6757	40.09
2349	Inorganics, SOCs, VOCs	Open Storage Tank Release			Steel Dynamics Roanoke Bar Division	102 Westside Blvd NW Roanoke VA 24038	40.09
2350	Site Specific	Industrial Site			RYDER TRANSPORTATION SERVICES	3355 AERIAL DRIVE S.W. ROANOKE VA 24018	40.10

2351	Site Specific	RCRA	FIRST RECOVERY	3355 AERIAL WAY SW STE A ROANOKE VA 24018	40.10
2352	Site Specific	RCRA	RYDER ROANOKE LOC 0365 Hunter Scott Dempsey Trust Property	3355 AERIAL WAY DR SW ROANOKE VA 24018	40.10
2353	Inorganics, SOCs, VOCs	Open Storage Tank Release	EXXON S/S #2-5973	3213 Orchard Hill Road Roanoke VA 24018	40.10
2354	Inorganics, SOCs, VOCs	Closed Storage Tank Release	TRACTOR SUPPLY #1258	8110 Plantation Rd Hollins VA 24019	40.10
2355	Site Specific	RCRA	Quickette Food Market #3 Roanoke Electric Steel (RES) Corporation	8110 GANDER WAY ROANOKE VA 24019	40.10
2356	Inorganics, SOCs, VOCs	Underground Storage Tanks	Ryder Truck Rental Facility No. 0365	6306 Peters Creek Rd, Roanoke VA 24019	40.11
2357	Inorganics, SOCs, VOCs	Closed Storage Tank Release	R FRAZIER INC	102 Westside Blvd NW Roanoke VA 24038	40.11
2358	Inorganics, SOCs, VOCs	Closed Storage Tank Release	SHENANDOAH AVE FURNITURE REPAIR & CLOCK LITTON NETWORK ACCESS	3355 Aerial Way Drive SW Roanoke VA 24018	40.11
2359	Site Specific	RCRA	RYDER TRUCK RENTAL #0365	3316 AERIAL WAY DR ROANOKE VA 24018	40.11
2360	Site Specific	RCRA	Ryder Truck Rental LC 0365	3507 SHENANDOAH AVE ROANOKE VA 24017	40.12
2361	Site Specific	RCRA	Quickette Food Mart 3	3361 MELROSE AVE ROANOKE VA 24022	40.12
2362	Inorganics, SOCs, VOCs	Closed Storage Tank Release	Lee Hy Gas Center	3355 Aerial Way Drive SW Roanoke VA 24018	40.12
2363	Inorganics, SOCs, VOCs	Closed Storage Tank Release	AQUARIUS POOLS, INC. ROANOKE ELECTRIC STEEL CORP	3355 Aerial Way Drive SW Roanoke VA 24018	40.12
2364	Inorganics, SOCs, VOCs	Closed Storage Tank Release	ROANOKE ELECTRIC STEEL CORP	6306 Peters Creek Road Roanoke VA 24019	40.14
2365	Inorganics, SOCs, VOCs	Closed Storage Tank Release	Wholesale Enterprises	3327 Brandon Ave SW Roanoke VA 24018	40.14
2366	Site Specific	RCRA	Bartley Rental Property	5606 BARNES AVE NW ROANOKE VA 24016	40.15
2367	Inorganics, SOCs, VOCs	Closed Storage Tank Release	NAVY and Marine Corps	102 Westside Blvd NW Roanoke VA 24038	40.15
2368	Inorganics, SOCs, VOCs	Closed Storage Tank Release	SHERWIN-WILLIAMS CO THE	102 Westside Blvd NW Roanoke VA 24038	40.16
2369	Inorganics, SOCs, VOCs	Closed Storage Tank Release	BRANDON ANIMAL CLINIC	3360 Melrose Ave Roanoke VA 24017	40.16
2370	Inorganics, SOCs, VOCs	Closed Storage Tank Release	Ryder Truck Rental Facility LC-0365 Motor Oil Line	5050 Cedarwood Ln Roanoke VA 24018	40.17
2371	Inorganics, SOCs, VOCs	Underground Storage Tanks		5301 Barnes Avenue, Roanoke VA 24019	40.18
2372	Site Specific	RCRA		ROANOKE-SALEM CTR32-A 4142 MIEL ROANOKE VA 24017	40.19
2373	Inorganics, SOCs, VOCs	Closed Storage Tank Release		3400 BRANDON AVENUE Roanoke VA 24018	40.19
2374	Inorganics, SOCs, VOCs	Closed Storage Tank Release		3355 Aerial Way Drive SW Roanoke VA 24018	40.19

2375	Inorganics, SOCs, VOCs	Golf Course	Roanoke Country Club	3360 Country Club Drive, NW Roanoke VA 24017	40.20
2376	Site Specific	Industrial Site	WATER CHEMISTRY INC	3404 AERIAL WAY DR SW ROANOKE VA 24018	40.20
2377	Site Specific	RCRA	UPS - VAROA BRANCH AND ASSOCIATES INC	3941 THIRLANE RD ROANOKE VA 24019	40.20
2378	Inorganics, SOCs, VOCs	Closed Storage Tank Release		6102 Wood Haven Rd Roanoke VA 24017	40.21
2379	Inorganics, SOCs, VOCs	Closed Storage Tank Release	Berbert Residence	3446 Windsor Ave Roanoke VA 24018	40.21
2380	Inorganics, SOCs, VOCs	Closed Storage Tank Release	Tartar Residence	2036 Knollwood Rd Roanoke VA 24018	40.21
2381	Inorganics, SOCs, VOCs	Closed Storage Tank Release	Washington Pam Residence	6827 Tinkerdale Rd Roanoke VA 24019	40.22
2382	Inorganics, SOCs, VOCs	Closed Storage Tank Release	Roanoke Country Club	3360 Country Club Dr NW Roanoke VA 24017	40.22
2383	Site Specific	RCRA	WURTH WOOD GROUP	3443 AERIAL WAY DRIVE ROANOKE VA 24018	40.22
2384	Inorganics, SOCs, VOCs	Closed Storage Tank Release	RPS	3348 Salem Turnpike Roanoke VA 24017	40.23
2385	Inorganics, SOCs, VOCs	Closed Storage Tank Release	ORANGE MARKET #7	5019 ROSELAWN RD. Roanoke VA 24018	40.23
2386	Site Specific	RCRA	ALTEC INDUSTRIES INC	325 S CENTER DR DALEVILLE VA 24083	40.24
2387	Site Specific	Industrial Site	ALTEC INDUSTRIES INC	325 S CENTER DR DALEVILLE VA 24083	40.24
2388	Site Specific	Point Discharge	CARVINS COVE WATER FILTER PLANT	8192 ANGEL LN HOLLINS VA 24019-1634	40.25
2389	Site Specific	RCRA	WESTERN VIRGINIA WATER AUTHORITY	8192 ANGEL LANE ROANOKE VA 24019	40.25
2390	Site Specific	RCRA	VIRGINIA TRANE	2343 HIGHLAND FARM ROAD ROANOKE VA 24019	40.26
2391	Site Specific	RCRA	NAVAL AND MARINE RESERVE CENTER	5301 BARNES AVENUE NORTHWEST ROANOKE VA 24019-3801	40.27
2392	Site Specific	RCRA	VOGUE CLEANERS	5410 PETERS CREEK RD ROANOKE VA 24019	40.27
2393	Inorganics, SOCs, VOCs	Underground Storage Tanks	Getty Mart #71704	5420 Peters Creek Rd, Roanoke VA 24018	40.28
2394	Site Specific	RCRA	GANDER MOUNTAIN #343	8195 GANDER WAY ROANOKE VA 24019	40.28
2395	Inorganics, SOCs, VOCs	Closed Storage Tank Release	Getty Mart 71704	5420 Peters Creek Rd NW Roanoke VA 24019	40.28
2396	Inorganics, SOCs, VOCs	Closed Storage Tank Release	Enyart Robert Residence	5155 Crystal Creek Dr Roanoke VA 24018	40.28
2397	Site Specific	RCRA	FEDERAL EXPRESS CORP	5384 PETERS CREEK RD NE ROANOKE VA 24019-3872	40.28
2398	Site Specific	Industrial Site	SUN BELT RENTALS THE EVELYN PARKS RESIDENCE	5384 PETERS CREEK ROAD ROANOKE VA 24019	40.29
2399	Inorganics, SOCs, VOCs	Closed Storage Tank Release		3301 Clara Ave Roanoke VA 24018	40.29
2400	Inorganics, SOCs, VOCs	Closed Storage Tank Release	Clyburn Kathleen Residence	8015 Enon Dr Roanoke VA 24017	40.31
2401	Inorganics, SOCs, VOCs	Closed Storage Tank Release	Trail Deborah Residence	1237 Old Ferrum Rd Ferrum VA 24088	40.32

2402	Site Specific	RCRA	CARRIER SERVICE CENTER-ROANOKE	5346 PETERS CREEK ROAD NW ROANOKE VA 24019	40.32
2403	Site Specific	RCRA	GENUINE PARTS CO NAPA ROANOKE	3488 AERIAL WAY DR ROANOKE VA 24018	40.34
2404	Inorganics, SOCs, VOCs	Closed Storage Tank Release	Godfrey Shawn Residence	3530 Mudlick Rd Roanoke VA 24018	40.35
2405	Site Specific	Industrial Site	HIGHWAY MOTORS, INC	5307 PETERS CREEK ROAD ROANOKE VA 24019-3849	40.35
2406	Site Specific	RCRA	HIGHWAY MOTORS, INC	5307 PETERS CREEK ROAD ROANOKE VA 24019-3849	40.35
2407	Site Specific	RCRA	PASSPORT MTR CARS	3527 MELROSE AVE ROANOKE VA 24017	40.35
2408	Inorganics, SOCs, VOCs	Underground Storage Tanks	Precision Steel	5153 Peters Creek Rd NW, Roanoke VA 24019	40.37
2409	Site Specific	RCRA	VFP INC.	3525 AERIAL WAY DR. S.W. ROANOKE VA 24018-1505	40.38
2410	Site Specific	Industrial Site	VFP INC.	3525 AERIAL WAY DR. S.W. ROANOKE VA 24018-1505	40.38
2411	Inorganics, SOCs, VOCs	Closed Storage Tank Release	NAVY & MARINE CORP RESERVE CTR	5301 Barns Avenue Roanoke VA 24019	40.39
2412	Inorganics, SOCs, VOCs	Closed Storage Tank Release	James Stanley Residence	1427 Old Forge Rd Callaway VA 24067	40.39
2413	Site Specific	Industrial Site	EAST WESTDYECOM INC	5238 PETERS CREEK ROAD, ROANOKE VA 24019-3808	40.40
2414	Site Specific	RCRA	EAST WESTDYECOM INC	5238 PETERS CREEK ROAD, ROANOKE VA 24019-3808	40.40
2415	Inorganics, SOCs, VOCs	Closed Storage Tank Release	George Guill Estate	3802 Darlington Rd Roanoke VA 24016	40.41
2416	Site Specific	RCRA	GURTNER GRAPHICS	3607 BRANDON AVE ROANOKE VA 24015	40.41
2417	Inorganics, SOCs, VOCs	Closed Storage Tank Release	Swane Dan Residence	8207 Enon Dr Roanoke VA 24017	40.42
2418	Inorganics, SOCs, VOCs	Closed Storage Tank Release	ROSE MOTORS LTD	3527 Melrose Ave N.W. Roanoke VA 24017	40.42
2419	Site Specific	RCRA	OTIS ELEVATOR CO	1807 MURRY RD SW UNIT B ROANOKE VA 24018	40.43
2420	Inorganics, Microbial, RADs,	Underground Injection Well	INTERSTATE MOTORS	3237 COVE ROAD, N.W. ROANOKE VA 24017	40.44
2421	Inorganics, Microbial, RADs,	Underground Injection Well	MORRIS TILE DISTRIBUTORS OF ROANOKE, INC.	3610 AERIAL WAY DRIVE ROANOKE VA 24018-	40.44
2422	Inorganics, SOCs, VOCs	Closed Storage Tank Release	Gerald Wilson Residence	2050 Darlington Rd SW Roanoke VA 24018	40.45
2423	Site Specific	Point Discharge	VALLEY RICH DAIRY	3621 AERIAL WAY DRIVE S W ROANOKE VA 24018-1507	40.45
2424	Site Specific	Industrial Site	VALLEY RICH DAIRY	3621 AERIAL WAY DRIVE S W ROANOKE VA 24018-1507	40.45
2425	Inorganics, SOCs, VOCs	Closed Storage Tank Release	Kent Whitlock Residence	3819 Darlington Rd Roanoke VA 24018	40.46
2426	Site Specific	RCRA	YOHE'S AUTO CARE, INC.	5153 PETERS CREEK RD ROANOKE VA 24019	40.47

2427	Inorganics, SOCs, VOCs	Closed Storage Tank Release	COUNTRYSIDE GOLF CLUB	One Countryside Road Roanoke VA 24017	40.48
2428	Inorganics, SOCs, VOCs	Closed Storage Tank Release	VALLEY RICH DAIRY	3621 Aerial Way Dr Roanoke VA 24018	40.49
2429	Inorganics, SOCs, VOCs	Closed Storage Tank Release	GETTY MART #33	3842 Shenandoah Ave Roanoke VA 24017	40.50
2430	Inorganics, SOCs, VOCs	Closed Storage Tank Release	GETTY MART #33	3842 Shenandoah Ave Roanoke VA 24017	40.50
2431	Inorganics, SOCs, VOCs	Closed Storage Tank Release	Lam Touc Residence	5334 Alexander Dr Roanoke VA 24019	40.50
2432	Site Specific	RCRA	GLOBAL METAL FINISHING, INC	3646 AERIAL WAY DRIVE ROANOKE VA 24018	40.51
2433	Inorganics, SOCs, VOCs	Closed Storage Tank Release	Church of God	8018 Angel Ln Roanoke VA 24019	40.52
2434	Inorganics, SOCs, VOCs	Golf Course	Countryside Golf Course	1 Countryside Road Roanoke VA 24017	40.53
2435	Inorganics, SOCs, VOCs	Closed Storage Tank Release	Crawford Gordon Residence	8146 Deer Branch Dr Roanoke VA 24019	40.55
2436	Site Specific	RCRA	VDOT AIRPORT AREA HQ	4330 THIRLANE RD ROANOKE VA 24019	40.56
2437	Site Specific	RCRA	HARVEY S CLEANERS INC	3790 AERIAL WAY DRIVE ROANOKE VA 24018-1528	40.57
2438	Inorganics, SOCs, VOCs	Underground Storage Tanks	Overnite Transportation	4668 Peters Creek Rd, Roanoke VA 24012	40.57
2439	Site Specific	RCRA	WILLIAMS, PAUL	3797 AERIAL WAY ROANOKE VA 24018	40.57
2440	Inorganics, SOCs, VOCs	Closed Storage Tank Release	ROANOKE AREA HQ	Roanoke VA 24019	40.58
2441	Inorganics, SOCs, VOCs	Underground Storage Tanks	Smithsub/Great Coastal	4636 Peters Creek Rd NW, Roanoke VA 24022	40.59
2442	Inorganics, SOCs, VOCs	Closed Storage Tank Release	Town Auto	3830 Melrose Avenue Roanoke VA 24019	40.59
2443	Inorganics, SOCs, VOCs	Closed Storage Tank Release	Lewis Lucille Residence	4006 Mud Lick Rd Roanoke VA 24018	40.59
2444	Site Specific	RCRA	WESTERN BRANCH DIESEL	4546 THIRLANE RD NW ROANOKE VA 24019	40.61
2445	Site Specific	Industrial Site	WESTERN BRANCH DIESEL	4546 THIRLANE RD NW ROANOKE VA 24019	40.61
2446	Inorganics, SOCs, VOCs	Closed Storage Tank Release	Lambert Joe Residence	4626 Rosecrest Rd Roanoke VA 24018	40.62
2447	Site Specific	Industrial Site	SKYMART	3902 MELROSE AVENUE ROANOKE VA 24017	40.63
2448	Inorganics, SOCs, VOCs	Closed Storage Tank Release	STOP IN FOOD STORE #58	3911 Melrose Ave Roanoke VA 24014	40.63
2449	Inorganics, SOCs, VOCs	Closed Storage Tank Release	STOP IN FOOD STORE #58	3911 Melrose Ave Roanoke VA 24014	40.63
2450	Inorganics, SOCs, VOCs	Closed Storage Tank Release	PMI Lubricants	3643 Aerial Way Drive Roanoke VA 24018	40.65
2451	Site Specific	Industrial Site	CUSTOM WOOD PRODUCTS LLC - IMPRESSIONS PLANT	3801 BLUERIDGE DRIVE ROANOKE VA 24018	40.68
2452	Site Specific	RCRA	CUSTOM WOOD PRODUCTS LLC - IMPRESSIONS PLANT	3801 BLUERIDGE DRIVE ROANOKE VA 24018	40.68
2453	Site Specific	Industrial Site	FASHIONTOP	3801 BLUE RIDGE DR. ROANOKE VA 24018	40.68
2454	Inorganics, SOCs, VOCs	Industrial Site	Church of God	PO Box 7547, Roanoke VA 24019	40.68
2455	Site Specific	RCRA	CON-WAY FREIGHT - NRO	4636 KENWORTH ROAD ROANOKE VA 24019	40.68
2456	Inorganics, SOCs, VOCs	Closed Storage Tank Release	Wetzel Juli Residence	4572 Cresthill Dr Roanoke VA 24018	40.69
2457	Site Specific	RCRA	OAK HALL CAP & GOWN CO.	3812 BLUE RIDGE DRIVE ROANOKE VA 24018	40.71
2458	Inorganics, SOCs, VOCs	Closed Storage Tank Release	ARA/SMITHS (ROANOKE)	4636 Kenworth Rd Roanoke VA 24019	40.72

2459	Inorganics, SOCs, VOCs	Closed Storage Tank Release	SMITHSUB/INC GREAT COASTAL EXP	4635 Kenworth Avenue Roanoke VA 24012	40.73
2460	Inorganics, SOCs, VOCs	Closed Storage Tank Release	Christley Garrett Property	4206 Cove Rd Roanoke VA 24017	40.77
2461	Inorganics, SOCs, VOCs	Closed Storage Tank Release	Mary Barr Estate	4403 Wyndale Ave Roanoke VA 24018	40.78
2462	Site Specific	RCRA	CARTER & JONES DRYCLEANING & DYEING INC	4026 MELROSE AVE ROANOKE VA 24017	40.79
2463	Site Specific	RCRA	UPS GROUND FREIGHT, INC - VAKEN	4668 KENWORTH ROAD ROANOKE VA 24019	40.79
2464	Inorganics, SOCs, VOCs	Closed Storage Tank Release	EXXON #2-7962	4040 Melrose Ave Roanoke VA 24015	40.81
2465	Inorganics, SOCs, VOCs	Closed Storage Tank Release	EXXON #2-7962	4040 Melrose Ave Roanoke VA 24015	40.81
2466	Inorganics, SOCs, VOCs	Closed Storage Tank Release	FORMER JONES AUTO	RT 40 W 1/2 MI EAST OF FERRUM Ferrum VA 24088	40.82
2467	Site Specific	Industrial Site	BOXLEY MATERIALS COMPANY - BLUE RIDGE PORTABLE PLA	3830 BLUE RIDGE DR ROANOKE VA 24050-0001	40.83
2468	Site Specific	RCRA	TRUCK ENTERPRISES ROANOKE INC	4700 KENWORTH RD ROANOKE VA 24019	40.85
2469	Inorganics, SOCs, VOCs	Underground Storage Tanks	Smithsub/Great Coastal	4635 Kenworth Av, Roanoke VA 24012	40.88
2470	Site Specific	Industrial Site	KENWORTH (VOLVO)	4700 KENWORTH ROAD ROANOKE VA 24019	40.89
2471	Site Specific	RCRA	MARK RESIDENCE	5916 BUCKLAND MILL ROAD ROANOKE VA 24019	40.93
2472	Inorganics, SOCs, VOCs	Closed Storage Tank Release	Koch Richard Residence	4134 Lake Dr Roanoke VA 24018	40.95
2473	Site Specific	RCRA	COBHAM ROANOKE	5310 VALLEYPARK DRIVE ROANOKE VA 24019-3067	40.98
2474	Inorganics, SOCs, VOCs	Closed Storage Tank Release	Lagasse Beth Property	4517 Shenandoah Ave Roanoke VA 24017	41.00
2475	Inorganics, SOCs, VOCs	Closed Storage Tank Release	Lagasse Beth Residence	4525 Shenandoah Ave Roanoke VA 24017	41.00
2476	Inorganics, SOCs, VOCs	Closed Storage Tank Release	The Herbert T. Lawhorn Residence	4019 Cravens Creek Rd Sw Roanoke VA 24018	41.04
2477	Inorganics, SOCs, VOCs	Underground Storage Tanks	Adams Construction	7315 Woodhaven Rd, Roanoke VA 24019	41.05
2478	Inorganics, Microbial, RADs,	Underground Injection Well	DEALS ON WHEELS	3317 BRANDON AVE, S.W. ROANOKE VA 24018	41.08
2479	Inorganics, SOCs, VOCs	Closed Storage Tank Release	Skole David Residence	4208 Cravens Creek Rd Roanoke VA 24018	41.09
2480	Inorganics, SOCs, VOCs	Closed Storage Tank Release	PLAZA SERVICE CENTER INC	4327 Melrose Avenue Roanoke VA 24017	41.10
2481	Inorganics, SOCs, VOCs	Closed Storage Tank Release	PLAZA SERVICE CENTER INC	4327 Melrose Avenue Roanoke VA 24017	41.11
2482	Site Specific	RCRA	PITZER TRANSFER AND STORAGE CORPORATION	2050 COOK DRIVE SALEM VA 24153-7237	41.11
2483	Inorganics, SOCs, VOCs	Closed Storage Tank Release	New Parcel 1A Peters Creek	1128 Peters Creek Rd NW Roanoke VA 24019	41.11
2484	Inorganics, SOCs, VOCs	Closed Storage Tank Release	Former David L Parsley Residence	4222 Cravens Creek Rd Sw Roanoke VA 24018	41.12
2485	Site Specific	RCRA	VA DIV OF FORENSIC SCIENCE	6600 NORTHSIDE HIGH SCHOOL RD ROANOKE VA 24019	41.13

2486	Site Specific		RCRA		WOODSON, RICK HONDA INC TSA AT ROANOKE REGIONAL/WOODRUM FIELD (ROA)	3311 PETERS CREEK RD ROANOKE VA 24019	41.13
2487	Site Specific		RCRA		FERRUM TOWN - SEWAGE TREATMEN	5251 CONCOURSE DRIVE, SUITE 2B ROANOKE VA 24012	41.14
2488	Site Specific		Point Discharge		Gobble George Residence	330 OLD FERRUM ROAD FERRUM VA 24088	41.14
2489	Inorganics, SOCs, VOCs		Closed Storage Tank Release		Jiffy Lube 1784	7242 Wood Haven Dr Roanoke VA 24019	41.15
2490	Inorganics, SOCs, VOCs		Closed Storage Tank Release		G J HOPKINS INC	1477 Peters Creek Rd Roanoke VA 24017	41.15
2491	Inorganics, SOCs, VOCs		Closed Storage Tank Release		Rob Howard Residence	6737 Thirlane Road, Nw Roanoke VA 24019	41.15
2492	Inorganics, SOCs, VOCs		Closed Storage Tank Release		OPTICAL CABLE CORP	4310 Cravers Creek Rd Roanoke VA 24018	41.15
2493	Site Specific		RCRA		OPTICAL CABLE CORP	5290 CONCOURSE DR NW ROANOKE VA 24019-3059	41.16
2494	Site Specific		Industrial Site		Getty Mart 71032	5290 CONCOURSE DR NW ROANOKE VA 24019-3059	41.16
2495	Inorganics, SOCs, VOCs		Closed Storage Tank Release		Orange Market #2 Amoco 302	2214 Electric Rd Roanoke VA 24018	41.16
2496	Inorganics, SOCs, VOCs		Closed Storage Tank Release		LEHIGH SHOPPING CENTER	3203 Peters Creek Rd Roanoke VA 24019	41.17
2497	Inorganics, SOCs, VOCs		Closed Storage Tank Release		Getty Mart 71032	2119 Apperson Drive Salem VA 24153	41.17
2498	Inorganics, SOCs, VOCs		Closed Storage Tank Release		Robert Baldwin Residence	2214 Electric Rd Roanoke VA 24018	41.17
2499	Inorganics, SOCs, VOCs		Closed Storage Tank Release		VA LUBE INC.	8441 Olsen Rd Roanoke VA 24019	41.17
2500	Site Specific		Industrial Site		Via Curtis Residence	1477 PETERS CREEK ROAD ROANOKE VA 24017	41.17
2501	Inorganics, SOCs, VOCs		Closed Storage Tank Release		Veterans Affairs Medical Center Salem	4640 Northridge Ln Roanoke VA 24019	41.18
2502	Inorganics, Microbial, RADs,		Hospital		PETERS CREEK AUTOMOTIVE. (NOW PETERS CREEK AUTO MALL)	1970 Roanoke Boulevard Salem VA 24153	41.18
2503	Site Specific		RCRA		PERMA-CLEAN CLEANERS & LAUNDRY INC	1474 PETERS CREEK RD. ROANOKE VA 24017	41.18
2504	Site Specific		RCRA		Fire Station #13 City of Roanoke	2119 APPERSON DRIVE SALEM VA 24153- 7235	41.18
2505	Inorganics, SOCs, VOCs		Closed Storage Tank Release		GURTNER PRINTING CO	4330 Appleton Ave NW Roanoke VA 24017	41.19
2506	Site Specific		RCRA		HAPPY STOP #1	2033 COOK DR SALEM VA 24153	41.20
2507	Site Specific		Industrial Site		Puckett Sandra Residence	2071 APPERSON DRIVE SALEM VA 24153	41.20
2508	Inorganics, SOCs, VOCs		Closed Storage Tank Release		Former Magic Lube	1318 Crestmore Dr Roanoke VA 24016	41.21
2509	Inorganics, SOCs, VOCs		Closed Storage Tank Release		Osborne Djuna Residence	2103 Apperson Drive Salem VA 24153	41.21
2510	Inorganics, SOCs, VOCs		Closed Storage Tank Release		Helen Barranger Residence	4536 Greenlee Rd Roanoke VA 24018	41.21
2511	Inorganics, SOCs, VOCs		Closed Storage Tank Release		NOVOZYMES BIOLOGICALS, INC.	4506 Eton Rd Roanoke VA 24018	41.21
2512	Site Specific		RCRA		Battery_king	2056 COOK DRIVE SALEM VA 24153	41.21
2513	Inorganics, SOCs, VOCs		Closed Storage Tank Release			4470 Melrose Avenue N.W. Roanoke VA 24011	41.21

2514	Inorganics, SOCs, VOCs	Closed Storage Tank Release	HAPPY STORE #492	2071 Apperson Dr Salem VA 24153	41.22
2515	Site Specific	Industrial Site	ADAMS CONSTRUCTION CO	7315 WOODHAVEN RD ROANOKE VA 24019-2018	41.22
2516	Site Specific	RCRA	ADAMS CONSTRUCTION CO	7315 WOODHAVEN RD ROANOKE VA 24019-2018	41.22
2517	Inorganics, SOCs, VOCs	Closed Storage Tank Release	Fast Stop Food Mart	2071 Apperson Dr Salem VA 24153	41.22
2518	Inorganics, SOCs, VOCs	Closed Storage Tank Release	Ferrum Minute Market	9711 Franklin St Ferrum VA 24088	41.22
2519	Site Specific	RCRA	CW FRANCIS	4470 MELROSE AVE NW ROANOKE VA 24017	41.23
2520	Site Specific	RCRA	L B SMITH	2025 COOK DR SALEM VA 24153	41.23
2521	Inorganics, SOCs, VOCs	Closed Storage Tank Release	FERRUM 66 SERV STA	Int Rte 40 and 805 Ferrum VA 24088	41.23
2522	Inorganics, SOCs, VOCs	Closed Storage Tank Release	CROWN VA-526	1805 Peters Creek Rd NW Roanoke VA 24017	41.23
2523	Inorganics, SOCs, VOCs	Closed Storage Tank Release	Crown VA 526	1805 Peters Creek Rd NW Roanoke VA 24017	41.24
2524	Inorganics, SOCs, VOCs	Closed Storage Tank Release	Peters Creek Pure	1805 Peters Creek Rd NW Roanoke VA 24017	41.24
2525	Inorganics, Microbial, SOCs,	Closed CDD Landfill [SW]	DVA - Salem Medical Center (SWP362) - Elbert M. "Mike" Jackson	1970 Roanoke Blvd Salem VA 24153	41.25
2526	Site Specific	RCRA	FAST FARE INC T/A CROWN VA-526	1805 PETERS CREEK RD ROANOKE VA 24017	41.26
2527	Inorganics, SOCs, VOCs	Closed Storage Tank Release	FERRUM MINIT MARKET	9711 Franklin St Ferrum VA 24088	41.27
2528	Site Specific	RCRA	MERCHANTS, LLC D/B/A MERCHANT'S #395	2910 PETERS CREEK ROAD ROANOKE VA 24019	41.28
2529	Site Specific	RCRA	GOODYEAR AUTO SERVICE CTR - ROANOKE	4516 MELROSE AVE ROANOKE VA 24017	41.28
2530	Inorganics, SOCs, VOCs	Closed Storage Tank Release	Automotive Specialists	2101 Roanoke Blvd Salem VA 24153	41.29
2531	Inorganics, SOCs, VOCs	Closed Storage Tank Release	Amoco 308	2035 Boulevard Ave Salem VA 24153	41.30
2532	Site Specific	RCRA	TOPS & MORE	4199 TIMBERLINE RD FERRUM VA 24088- 3387	41.30
2533	Inorganics, SOCs, VOCs	Closed Storage Tank Release	FORMER SWEENEY AUTO SALES	4816 SALEM TURNPIKE NW Roanoke VA 24017	41.30
2534	Inorganics, SOCs, VOCs	Closed Storage Tank Release	Sheetz No. 295	2703 Peters Creek Rd Roanoke VA 24019	41.32
2535	Inorganics, SOCs, VOCs	Closed Storage Tank Release	Sheetz #295	2703 Peters Creek Rd Roanoke VA 24019	41.32
2536	VOCs	Industrial Site	TF Cleaners	Southwest Plaza Electric Road, Roanoke VA 24018	41.33
2537	Site Specific	Industrial Site	SHEETZ INC.	2703 PETERS CREEK ROAD ROANOKE VA 24019	41.34
2538	Site Specific	RCRA	TECHNIFOAM DIVISION OF P I INC	TIMBER LINE RD RT 865 FERRUM VA 24088	41.34
2539	Site Specific	Industrial Site	TECHNIFOAM DIVISION OF P I INC	TIMBER LINE RD RT 865 FERRUM VA 24088	41.34
2540	Inorganics, SOCs, VOCs	Industrial Site	Wood's Tire Station	2048 Electric Road, Roanoke VA 24018	41.34

2541	Site Specific	RCRA			SHEETZ, INC (STORE # 295)	2703 PETERS CREEK RD. ROANOKE VA 24019	41.34
2542	Inorganics, SOCs, VOCs	Closed Storage Tank Release			Bruce Spence Property	4037 Timberline Rd Ferrum VA 24088	41.34
2543	Site Specific	Industrial Site			CVS PHARMACY #6296	2712 PETERS CREEK RD ROANOKE VA 24019	41.35
2544	Site Specific	RCRA			CVS PHARMACY #6296	2712 PETERS CREEK RD ROANOKE VA 24019	41.35
2545	Site Specific	RCRA			SUPERIOR EXTERMINATING CO INC	2336 PETERS CREEK RD NW ROANOKE VA 24012	41.35
2546	Inorganics, Microbial, RADs,	Underground Injection Well			BOONES MILL AUTO SERVICE	22661 VIRGIL GOODE HIGHWAY BOONES MILL VA 24065	41.36
2547	Inorganics, SOCs, VOCs	Closed Storage Tank Release			EXXON SIS #2-4157	2712 Peters Creek Rd Roanoke VA 24019	41.36
2548	Inorganics, SOCs, VOCs	Closed Storage Tank Release			Former C and B Shell Service Station	2712 Peters Creek Road Roanoke VA 24019	41.36
2549	Site Specific	RCRA			A-PLUS VALUE CLEANERS INC	2067 ELECTRIC RD SW ROANOKE VA 24018	41.37
2550	Inorganics, SOCs, VOCs	Closed Storage Tank Release			Riggsby Zane Residence	1423 Crestmoor Dr Roanoke VA 24018	41.37
2551	Site Specific	RCRA			THE SOUTHLAND CORP	4929 COVE RD NR PETERS CREEK R ROANOKE VA 24019	41.37
2552	Inorganics, SOCs, VOCs	Closed Storage Tank Release			JoAnne Greenwald Residence	1517 Eton Rd Roanoke VA 24018	41.37
2553	Inorganics, SOCs, VOCs	Closed Storage Tank Release			D&M CONCRETE OF VA INC	2706 PETERS CREEK RD. Roanoke VA 24015	41.38
2554	Inorganics, SOCs, VOCs	Closed Storage Tank Release			P I CARV/CRAFT OF FERRUM	865 Timber Line Rd Ferrum VA 24088	41.38
2555	Inorganics, Microbial, RADs,	Underground Injection Well			GEARHART GARAGE	4160 DANIEL RUN ROAD PILOT VA 00000	41.38
2556	Inorganics, SOCs, VOCs	Closed Storage Tank Release			7-ELEVEN STORE 1055-16524	4929 COVE ROAD Roanoke VA 24019	41.41
2557	Inorganics, SOCs, VOCs	Closed Storage Tank Release			Martin Farm	4029 Timberline Dr Ferrum VA 24088	41.41
2558	Inorganics, SOCs, VOCs	Closed Storage Tank Release			Northside High School	6758 Northside High School Road Roanoke VA 24019	41.41
2559	Inorganics, SOCs, VOCs	Closed Storage Tank Release			Northside High School	6758 Northside High School Road Roanoke VA 24019	41.41
2560	Inorganics, SOCs, VOCs	Industrial Site			Roanoke County School Board	5937 Cove Road NW, Roanoke VA 24019	41.43
2561	Inorganics, SOCs, VOCs	Industrial Site			Oak Grove Texaco	2001 Electric Road SW, Roanoke VA 24018	41.44
2562	Inorganics, SOCs, VOCs	Underground Storage Tanks			GJ Hopkins Inc	6737 Thirlane Rd NW, Roanoke VA 24019	41.44
2563	Inorganics, SOCs, VOCs	Closed Storage Tank Release			Former Melrose Texaco	4802 Melrose Ave Roanoke VA 24014	41.44
2564	Site Specific	RCRA			DVA - SALEM MEDICAL CENTER	1970 ROANOKE BOULEVARD SALEM VA 24153-6478	41.44
2565	Site Specific	Industrial Site			DVA - SALEM MEDICAL CENTER	1970 ROANOKE BOULEVARD SALEM VA 24153-6478	41.44
2566	Inorganics, SOCs, VOCs	Closed Storage Tank Release			BELL ATLANTIC	5049 COVE ROAD Roanoke VA 24019	41.45
2567	Site Specific	Industrial Site			OAK GROVE TEXACO	2001 ELECTRIC ROAD S.W. ROANOKE VA 24018	41.45
2568	Inorganics, Microbial, SOCs	Cemetery			not found	not found	41.45
2569	Inorganics, SOCs, VOCs	Closed Storage Tank Release			Former Happy Pappys	10057 Franklin St Ferrum VA 24088	41.49

2570	Site Specific	RCRA		LEWIS GALE CLINIC INC	1802 BRAEBURN DRIVE SALEM VA 24153-7399	41.57
2571	Site Specific	RCRA		ANATOMIC PATHOLOGY LABORATORY OF SALEM	1802 BRAEBURN, 2ND FLOOR SALEM VA 24153	41.57
2572	Inorganics, Microbial, RADs,	Hospital		Blue Ridge Surgery Center	1802 Braeburn Drive Salem VA 24153	41.58
2573	Inorganics, SOCs, VOCs	Closed Storage Tank Release		Vassalo William Residence	5202 Medmont Cr SW Roanoke VA 24018	41.59
2574	Inorganics, SOCs, VOCs	Closed Storage Tank Release		Ferrum College Rental Apartments #136	Rt 40 and Rt 602 Ferrum College Campus Ferrum VA 24088	41.62
2575	Site Specific	Industrial Site		FERRUM COLLEGE	435 FERRUM MOUNTIAN ROAD FERRUM VA 240880000	41.64
2576	Inorganics, SOCs, VOCs	Closed Storage Tank Release		Ferrum College boiler former ust	435 Ferrum Mountain Road Ferrum VA 24088	41.66
2577	Inorganics, Microbial, SOCs,	RMW Steam Sterilizer [SW]		Lewis Gale Hospital (PBR383) -	1900 Electric Rd Salem VA 24153	41.67
2578	Inorganics, SOCs, VOCs	Closed Storage Tank Release		Neyssa Luckado Residence	5648 Midway Dr Roanoke VA 24018	41.67
2579	Inorganics, Microbial, RADs,	Hospital		Lewis Gale Medical Center	1900 Electric Road Salem VA 24153	41.67
2580	Inorganics, SOCs, VOCs	Closed Storage Tank Release		LEWIS GALE HOSPITAL	1900 Electric Rd Salem VA 24153	41.70
2581	Inorganics, Microbial, SOCs,	Septage Lagoon		Franklin Co School Board	161 School Board Rd, Rocky Mount VA 24151	41.70
2582	Inorganics, SOCs, VOCs	Closed Storage Tank Release		Callaway Elementary School	Route 647 Callaway VA 24067	41.70
2583	Inorganics, SOCs, VOCs	Closed Storage Tank Release		Durham Edwin Residence	1601 Dugspur Rd Callaway VA 24067	41.71
2584	Inorganics, Microbial, SOCs,	Wastewater Pump Station		Franklin Co School Board	161 School Board Rd, Rocky Mount VA 24151	41.71
2585	Inorganics, Microbial, SOCs,	Wastewater Treatment Nondischar		Franklin Co School Board	161 School Board Rd, Rocky Mount VA 24151	41.72
2586	Inorganics, Microbial, RADs,	Underground Injection Well		OAK GROVE TEXACO	2001 ELECTRIC ROAD ROANOKE VA 24018	41.72
2587	Inorganics, SOCs, VOCs	Closed Storage Tank Release		Poage Farm	6287 Poage Valley Rd Roanoke VA 24018	41.77
2588	Site Specific	Point Discharge		FRANKLIN COUNTY SCHOOLS - CALLAWAY ELEMENTARY	8451 CALLAWAY RD CALLAWAY VA 24067	41.77
2589	Site Specific	RCRA		LEWIS-GALE HOSPITAL	1900 ELECTRIC ROAD SALEM VA 24153-7494	41.78
2590	Site Specific	RCRA		KROGER #0320-029	1925 ELECTRIC ROAD SALEM VA 24153	41.78
2591	Site Specific	Industrial Site		KROGER #0320-029	1925 ELECTRIC ROAD SALEM VA 24153	41.78
2592	Site Specific	RCRA		LEE ENGR CO INC	1200 INTERVALE DR SALEM VA 24153	41.81
2593	Inorganics, SOCs, VOCs	Industrial Site		James T Angell	1305 Foothills Rd, Callaway VA 24067	41.84
2594	Inorganics, SOCs, VOCs	Industrial Site		Wayne Ward & Faye F Angell	1346 Foothills Rd, Callaway VA 24067	41.84
2595	Site Specific	RCRA		R FRAZIER US INC	1300 INTERVALE DR SALEM VA 241530180	41.85
2596	Inorganics, SOCs, VOCs	Closed Storage Tank Release		Linkous Gene Residence	1810 Elbert Dr Roanoke VA 24018	41.86
2597	Site Specific	Industrial Site		CVS PHARMACY #7389	1875 ELECTRIC ROAD SALEM VA 24153	41.87
2598	Site Specific	RCRA		CVS PHARMACY #7389	1875 ELECTRIC ROAD SALEM VA 24153	41.87
2599	Inorganics, SOCs, VOCs	Closed Storage Tank Release		Ramey's Trailer Park - Lot 24	1602 Lynchburg Tpke Salem VA 24153	41.87
2600	Inorganics, SOCs, VOCs	Closed Storage Tank Release		Ferrum College Police Building	Museum Dr Ferrum VA 24088	41.89
2601	Inorganics, SOCs, VOCs	Closed Storage Tank Release		Woody Sands Property	5603 Club Ln Roanoke VA 24016	41.92

2602	Inorganics, SOCs, VOCs	Closed Storage Tank Release	GENERAL ELECTRIC CO DRIVE SYSTEM	1501 Roanoke Blvd Salem VA 24153	41.92
2603	Inorganics, SOCs, VOCs	Closed Storage Tank Release	GENERAL ELECTRIC CO DRIVE SYSTEM	1501 Roanoke Blvd Salem VA 24153	41.93
2604	Inorganics, SOCs, VOCs	Closed Storage Tank Release	Highland United Methodist Church	8535 Callaway Rd Callaway VA 24067	41.93
2605	Inorganics, SOCs, VOCs	Closed Storage Tank Release	GE Salem Plant	1501 Roanoke Blvd Salem VA 24153	41.94
2606	Inorganics, SOCs, VOCs	Closed Storage Tank Release	Wilson Rental Property EQUIPMENT SALES & SERVICE	1700 Springfield Ave Salem VA 24153	41.95
2607	Inorganics, SOCs, VOCs	Closed Storage Tank Release	Ward Helen Residence	1645 Apperson Drive Salem VA 24153	41.96
2608	Inorganics, SOCs, VOCs	Closed Storage Tank Release	Ferrum Jr College	5731 Club Ln Roanoke VA 24018	41.97
2609	Inorganics, Microbial, SOCs	Cemetery		Ferrum VA 24088	41.97
2610	Site Specific	Industrial Site	PENSKE TRUCK LEASING	1702 MIDLAND ROAD ROANOKE VA 24153	41.98
2611	Site Specific	RCRA	PENSKE TRUCK LEASING	1702 MIDLAND ROAD ROANOKE VA 24153	41.98
2612	Site Specific	Industrial Site	GE DRIVES & CONTROLS	1501 ROANOKE BOULEVARD SALEM VA 24153-6422	41.98
2613	Site Specific	RCRA	GE DRIVES & CONTROLS	1501 ROANOKE BOULEVARD SALEM VA 24153-6422	41.98
2614	Site Specific	RCRA	SERVICE CENTER INC DBA TSC ACOUSTICAL SOLUTIONS	1606 LYNCHBURG TURNPIKE SALEM VA 24153	41.98
2615	Site Specific	Industrial Site	SAVE - X MINI MART #7	1601 APPERSON DRIVE SALEM VA 24153	41.99
2616	Site Specific	Industrial Site	SAVE-X LISA INC 7	1601 APPERSON DR SALEM VA 24153	41.99
2617	Inorganics, SOCs, VOCs	Closed Storage Tank Release	Newbern Jess Residence	125 White Pine Ln Troutville VA 24175	42.00
2618	Inorganics, SOCs, VOCs	Closed Storage Tank Release	SAVE-X MINI-MART #7	1601 Apperson Dr Salem VA 24153	42.00
2619	Site Specific	Industrial Site	AMOCO FOOD SHOP	1715 E. MAIN STREET SALEM VA 24153	42.01
2620	Site Specific	RCRA	AMOCO #60357-TANKS	1715 E MAIN ST SALEM VA 24153	42.01
2621	Inorganics, SOCs, VOCs	Closed Storage Tank Release	Turner Jeff and Gwen Residence	5629 Cove Rd NW Roanoke VA 24019	42.01
2622	Inorganics, SOCs, VOCs	Closed Storage Tank Release	Save-X Mini Mart #7	1601 Apperson Dr Salem VA 24153	42.03
2623	Inorganics, SOCs, VOCs	Closed Storage Tank Release	AMOCO OIL CO S/S 60357	1715 E Main Street Salem VA 24153	42.04
2624	Inorganics, SOCs, VOCs	Closed Storage Tank Release	Amoco Food Shop 401	1715 E Main Street Salem VA 24153	42.04
2625	Inorganics, SOCs, VOCs	Closed Storage Tank Release	Mullins David Residence	1641 Ferrum Mtn Rd Ferrum VA 24088	42.05
2626	Inorganics, SOCs, VOCs	Closed Storage Tank Release	Stop In Food Store 88	1622 East Main St Salem VA 24153	42.06
2627	Inorganics, SOCs, VOCs	Closed Storage Tank Release	CALLAWAY HQ	8909 Callaway Rd Callaway VA 24067	42.06
2628	Inorganics, SOCs, VOCs	Closed Storage Tank Release	The T & S Property (VDOT Right- Of-Way Project)	1622 East Main St Salem VA 24153	42.06
2629	Inorganics, SOCs, VOCs	Closed Storage Tank Release	F & M Mart Valero Station	1622 East Main St Salem VA 24153	42.06
2630	Site Specific	RCRA	EXXON CO US #26382	1622 E MAIN ST-TANKS SALEM VA 24153	42.07
2631	Inorganics, SOCs, VOCs	Closed Storage Tank Release	STOP IN FOOD STORE #88 (Exxon #2-6382-)	1622 East Main St Salem VA 24153	42.07

2632	Site Specific	Industrial Site	COUVRETTE BUILDING SYSTEMS	565 ELECTRIC ROAD SALEM VA 24153-5571	42.07
2633	Site Specific	RCRA	COUVRETTE BUILDING SYSTEMS	565 ELECTRIC ROAD SALEM VA 24153-5571	42.07
2634	Site Specific	Industrial Site	CVS PHARMACY #6300	179 ELECTRIC ROAD SALEM VA 24153	42.07
2635	Site Specific	RCRA	CVS PHARMACY #6300	179 ELECTRIC ROAD SALEM VA 24153	42.07
2636	Inorganics, SOCs, VOCs	Closed Storage Tank Release	F and M Mart	1622 East Main St Salem VA 24153	42.07
2637	Site Specific	Point Discharge	HERITAGE BUILDERS LTD	1804 NORTHWOODS LANE SALEM VA 24153	42.10
2638	Inorganics, SOCs, VOCs	Fuel Storage Systems	Ferrum Elementary School	660 Ferrum Rd, Ferrum VA 24088	42.10
2639	Site Specific	RCRA	SHEETZ, INC. #325	1435 APPERSON DR SALEM VA 24153	42.12
2640	Inorganics, SOCs, VOCs	Closed Storage Tank Release	Couvrett Building Systems Property	565 Electric Road Salem VA 24153	42.13
2641	Inorganics, SOCs, VOCs	Closed Storage Tank Release	Sparky's Food Store	1607 E Main St Salem VA 24153	42.13
2642	Inorganics, SOCs, VOCs	Closed Storage Tank Release	The Ms. Beverly Fink Residence	5701 Cove Road Roanoke VA 24019	42.13
2643	Inorganics, SOCs, VOCs	Closed Storage Tank Release	Laymon Sigmon Residence	10776 Franklin St Ferrum VA 24088	42.14
2644	Site Specific	RCRA	EXXON CO U S A RA525982	1601 ELECTRIC RD SALEM VA 24153	42.16
2645	Site Specific	Industrial Site	WILCO STORE - #685	1000 ELECTRIC ROAD SALEM VA 24153	42.16
2646	Inorganics, SOCs, VOCs	Closed Storage Tank Release	CARTER MACHINERY CO INC	1330 Lynchburg Tpke Salem VA 24153	42.17
2647	Site Specific	Industrial Site	CHEVRON EXPRESS STOP	1003 ELECTRIC RD SALEM VA 24153	42.17
2648	Inorganics, SOCs, VOCs	Closed Storage Tank Release	Stop In Food Store 108 (Former Riverjack Exxon)	1601 Electric Rd Salem VA 24153	42.17
2649	Inorganics, SOCs, VOCs	Closed Storage Tank Release	EXXON SIS #2-5982	1601 Electric Rd Salem VA 24153	42.17
2650	Inorganics, SOCs, VOCs	Closed Storage Tank Release	Southwestern Virginia Second Harvest Food Bank	1025 Electric Rd Salem VA 24153	42.21
2651	Site Specific	RCRA	CARTER MACHINERY CO (SALEM, VA)	1330 LYNCHBURG TURNPIKE SALEM VA 24153-5416	42.22
2652	Site Specific	Industrial Site	CARTER MACHINERY CO (SALEM, VA)	1330 LYNCHBURG TURNPIKE SALEM VA 24153-5416	42.22
2653	Inorganics, SOCs, VOCs	Closed Storage Tank Release	CARTER MACHINERY CO INC	1330 Lynchburg Tpke Salem VA 24153	42.22
2654	Inorganics, SOCs, VOCs	Closed Storage Tank Release	BELL ATLANTIC	1201 ELECTRIC ROAD Salem VA 24153	42.22
2655	Inorganics, Microbial, RADs,	Underground Injection Well	HOLLAND RICHARDS VAULT SERVICE	P.O. BOX 6372 ROANOKE VA 24017	42.24
2656	Inorganics, Microbial, RADs,	Underground Injection Well	HIDDEN VALLEY COUNTRY CLUB	2500 ROMAR RD. SALEM VA 24153	42.25
2657	Site Specific	Industrial Site	SERENITY HOUSE CABINETS INCORPORATED	10895 FRANKLIN ST FERRUM VA 240880000	42.25
2658	Site Specific	RCRA	SERENITY HOUSE CABINETS INCORPORATED	10895 FRANKLIN ST FERRUM VA 240880000	42.25
2659	Inorganics, SOCs, VOCs	Closed Storage Tank Release	VIRGINIA CAROLINA BELTING INC	1404 E. MAIN ST. Salem VA 24153	42.26
2660	Inorganics, SOCs, VOCs	Closed Storage Tank Release	Thomas Brothers Inc.	494 Glenmore Dr Salem VA 24153	42.27
2661	Inorganics, Microbial, RADs,	Underground Injection Well	JAKES GARAGE INC.	6422 BENT MOUNTAIN RD. ROANOKE VA 24018	42.27

2662	Inorganics, Microbial, RADs,	Underground Injection Well	CAVE SPRING EXCAVATING, INC.	6521 BENT MOUNTAIN ROAD ROANOKE VA 24018	42.27
2663	Inorganics, SOCs, VOCs	Closed Storage Tank Release	Thomas Brothers Inc	494 Glenmore Dr Salem VA 24153	42.28
2664	Inorganics, SOCs, VOCs	Closed Storage Tank Release	The Vair Brothers Property (VDOT R-O-W Project)	1388 East Main Street Salem VA 24153	42.29
2665	Site Specific	RCRA	YOKOHAMA TIRE MANUFACTURING VIRGINIA, LLC	1500 INDIANA STREET SALEM VA 24153-7058	42.31
2666	Site Specific	Industrial Site	YOKOHAMA TIRE MANUFACTURING VIRGINIA, LLC	1500 INDIANA STREET SALEM VA 24153-7058	42.31
2667	Site Specific	RCRA	PINKERTON CHEVROLET INC.	925 N ELECTRIC ROAD SALEM VA 24153-4122	42.31
2668	Site Specific	Industrial Site	PINKERTON CHEVROLET INC.	925 N ELECTRIC ROAD SALEM VA 24153-4122	42.31
2669	Inorganics, SOCs, VOCs	Closed Storage Tank Release	proposed County Public Safety bldg	Cove Rd Roanoke VA	42.32
2670	Inorganics, SOCs, VOCs	Closed Storage Tank Release	MOHAWK TIRE COMPANY	1500 Indiana St Salem VA 24153	42.33
2671	Inorganics, SOCs, VOCs	Closed Storage Tank Release	MOHAWK TIRE COMPANY	1500 Indiana St Salem VA 24153	42.34
2672	Site Specific	RCRA	NOVOZYMES BIOLOGICALS INC	111 KESLER MILL ROAD SALEM VA 24153-4452	42.35
2673	Site Specific	Industrial Site	NOVOZYMES BIOLOGICALS INC	111 KESLER MILL ROAD SALEM VA 24153-4452	42.35
2674	Inorganics, SOCs, VOCs	Closed Storage Tank Release	Mildred Burton Residence	1221 Lynchburg Tnpk Salem VA 24153	42.35
2675	Inorganics, SOCs, VOCs	Closed Storage Tank Release	SYBRON CHEMICALS INC	111 Kessler Mill Rd Salem VA 24153	42.36
2676	Site Specific	RCRA	HART MOTOR CO	1361 EAST MAIN ST SALEM VA 24153	42.37
2677	Site Specific	RCRA	SHELTON WITT EQUIPMENT CORP	1361 E MAIN ST SALEM VA 24153	42.37
2678	Site Specific	RCRA	DESIGNED TELECOMMUNICATIONS INC	301 KESSLER MILL RD SALEM VA 241534448	42.38
2679	Inorganics, SOCs, VOCs	Closed Storage Tank Release	AARON J CONNER GENRL CONTRACTOR	221 Kesler Mill Road Salem VA 24153	42.38
2680	Site Specific	Industrial Site	NOVOZYMES BIOLOGICAL INC.	312 KESSLER MILL RD SALEM VA 24153	42.38
2681	Site Specific	RCRA	NOVOZYMES BIOLOGICAL INC.	312 KESSLER MILL RD SALEM VA 24153	42.38
2682	Site Specific	RCRA	HART MOTOR CO INC	1341 E MAIN ST SALEM VA 24153	42.39
2683	Inorganics, SOCs, VOCs	Closed Storage Tank Release	Kyle Zach Residence	4068 Blacksburg Rd Troutville VA 24175	42.40
2684	Site Specific	RCRA	FLEMING FOODS OF VIRGINIA	359 KESSLER MILL RD SALEM VA 24153	42.41
2685	Inorganics, SOCs, VOCs	Closed Storage Tank Release	Former Johnston Food	420 Kessler Mill Road Salem VA 24153	42.41
2686	Site Specific	RCRA	DEALERS CHOICE INC	312 KESSLER MILL RD BLDG B SALEM VA 24153	42.43
2687	Inorganics, SOCs, VOCs	Closed Storage Tank Release	MALONE & HYDE INC	359 Kessler Mill Rd Salem VA 24153	42.44
2688	Inorganics, SOCs, VOCs	Closed Storage Tank Release	Former Johnston Food	420 Kessler Mill Road Salem VA 24153	42.45

2689	Inorganics, SOCs, VOCs	Closed Storage Tank Release	Yokohama Tire Corporation	1500 Indiana St Salem VA 24153	42.46
2690	Site Specific	Industrial Site	NOVOZYMES BIOLOGICALS INC	420 KESLER MILL ROAD SALEM VA 24153-4447	42.46
2691	Site Specific	RCRA	NOVOZYMES BIOLOGICALS INC	420 KESLER MILL ROAD SALEM VA 24153-4447	42.46
2692	Site Specific	RCRA	NOVOZYMES BIOLOGICALS, INC.	525 BRANCH DRIVE SALEM VA 24153-4118	42.47
2693	Site Specific	Industrial Site	NOVOZYMES BIOLOGICALS, INC.	525 BRANCH DRIVE SALEM VA 24153-4118	42.47
2694	Site Specific	RCRA	MERSEN USA - SALEM BRANCH	540 BRANCH DRIVE SALEM VA 24153	42.47
2695	Inorganics, Microbial, RADs,	Underground Injection Well	AUTO DISCOUNT CENTER	P.O. BOX 33 CALLAWAY VA 24067	42.47
2696	Inorganics, SOCs, VOCs	Golf Course	Hidden Valley Country Club	2500 Romar Drive Salem VA 24153	42.54
2697	Inorganics, SOCs, VOCs	Closed Storage Tank Release	AIR POINT L242150	Rt1612 Bent Mountain VA 24059	42.56
2698	Site Specific	RCRA	DOMINION CAR CO	1259 EAST MAIN ST SALEM VA 24153	42.56
2699	Inorganics, SOCs, VOCs	Closed Storage Tank Release	TP Parker & Sons	816 Boulevard Salem VA 24153	42.62
2700	Inorganics, SOCs, VOCs	Closed Storage Tank Release	Witt John Residence	1117 Grace St Salem VA 24153	42.63
2701	Site Specific	RCRA	SALEM HYDRAULICS	1001 OHIO AVE SALEM VA 24153	42.64
2702	Site Specific	RCRA	VIKING SALES INC	739 KESLER MILL RD SALEM VA 24153	42.65
2703	Inorganics, SOCs, VOCs	Closed Storage Tank Release	City of Salem Garage Facility	1300 Indiana St Salem VA 24153	42.66
2704	Inorganics, SOCs, VOCs	Closed Storage Tank Release	STREET & SANITATION DEPT	1228 Indiana St Salem VA 24153	42.66
2705	Site Specific	Industrial Site	SALEM STREET DPT - EMERGENCY GENERATOR	1300 INDIANA ST SALEM VA 24153	42.67
2706	Inorganics, Microbial, SOCs, VOCs	Transfer Station [SW]	Salem City - New Transfer Station (PBR501) - James Fender		42.69
2707	VOCs	Tire Pile	David Thompson & Rich. Turner	1271 Indiana St Salem VA 24153	42.70
2708	Inorganics, SOCs, VOCs	Closed Storage Tank Release	Smeltzer Steve Residence	114 E. Main St. The Rod Shop Salem VA	42.71
2709	Inorganics, SOCs, VOCs	Closed Storage Tank Release	Pinkerton Chevrolet-Geo, Inc	305 Woodside Dr Salem VA 24153	42.71
2710	Inorganics, SOCs, VOCs	Closed Storage Tank Release	J P TURNER & BROTHERS INC	925 N Electric Rd Salem VA 24153	42.71
2711	Site Specific	RCRA	AIR POWER INC	800 8th Street Salem VA 24153	42.73
2712	Site Specific	RCRA	STRONGCO EQUIPMENT CO.	520 APPERSON DR SALEM VA 24153	42.73
2713	Site Specific	Industrial Site	STRONGCO EQUIPMENT CO.	971 RUSSELL DR SALEM VA 24153	42.75
2714	Site Specific	RCRA	CARTER MACHINERY COMPANY (ROANOKE, VA)	971 RUSSELL DR SALEM VA 24153	42.75
2715	Site Specific	RCRA	MORRIS AUTOMOTIVE	971 RUSSELL DRIVE ROANOKE VA 24019	42.75
2716	Inorganics, SOCs, VOCs	Closed Storage Tank Release	Residence 1216 Newman Dr	1115 INDIANA STREET SALEM VA 24153	42.76
2717	Inorganics, SOCs, VOCs	Closed Storage Tank Release	former Superfest 0455	1216 Newman Dr Salem VA 24153	42.76
2718	Site Specific	Industrial Site	VALLEYDALE FOODS INCORPORATED	1111 East Main Street Salem VA 24153	42.76
2719	Inorganics, SOCs, VOCs	Closed Storage Tank Release	Dye Paul Residence	1013 IOWA STREET SALEM VA 24153-6313	42.76
2720	Inorganics, SOCs, VOCs	Closed Storage Tank Release	Country Way General Merchandise, Inc	1133 Forest Lawn Dr Salem VA 24153	42.78
2720	Inorganics, SOCs, VOCs	Closed Storage Tank Release		6958 Bent Mountain Road Roanoke VA 24018	42.78

2721	Inorganics, SOCs, VOCs	Closed Storage Tank Release	VALLEYDALE PACKERS INC	1013 Iowa St Salem VA 24153	42.78
2722	Site Specific	Industrial Site	COUNTRY WAY GENERAL MERCHANDISE	6958 BENT MOUNTAIN ROAD ROANOKE VA 24018	42.80
2723	Site Specific	RCRA	ACCELLENT CARDIOLOGY (WEST)	235 SOUTH YORKSHIRE ST. SALEM VA 24153	42.82
2724	Site Specific	RCRA	ACTERNA	221 S YORKSHIRE ST SALEM VA 24153	42.82
2725	Site Specific	RCRA	PENSKE TRUCK LEASING CO LP	315 ROWAN ST SALEM VA 241531151	42.82
2726	Site Specific	RCRA	ACCELLENT	200 SOUTH YORKSHIRE STREET SALEM VA 24153-6902	42.83
2727	Site Specific	Industrial Site	ACCELLENT	200 SOUTH YORKSHIRE STREET SALEM VA 24153-6902	42.83
2728	Site Specific	Point Discharge	HEDGE METAL CO INC	610 EAST 9TH STREET SALEM VA 24153-6312	42.84
2729	Site Specific	Industrial Site	EAGLE INTERNATIONAL CORP	115 SHERATON DR SALEM VA 24153	42.85
2730	Site Specific	Industrial Site	TWO STARS TEXACO FOOD MART	114 SHERATON DRIVE SALEM VA 24153	42.86
2731	Site Specific	RCRA	ROANOKE COLLEGE	1210 TENNESSEE ST SALEM VA 24153	42.91
2732	Inorganics, SOCs, VOCs	Closed Storage Tank Release	Ziemer Eric Residence	6619 Mount Chestnut Rd Roanoke VA 24018	42.91
2733	Site Specific	RCRA	BLUE RIDGE DIESEL INJECTION	1016 DELAWARE ST SALEM VA 24153	42.92
2734	Site Specific	RCRA	NOVOZYMES BIOLOGICALS, INC.	145 BRAND AVENUE SALEM VA 24153	42.93
2735	Inorganics, SOCs, VOCs	Closed Storage Tank Release	Pioneer Machinery	1102 Tennessee Ave Salem VA 24153	42.94
2736	Site Specific	RCRA	MCINTIRE EQUIPMENT CORP	1102 TENNESSEE ST SALEM VA 24153	42.94
2737	Site Specific	RCRA	KUSTOM KOLORS,INC	1022 TENNESSEE ST SALEM VA 24153	42.98
2738	Site Specific	RCRA	SHENANDOAH INDUSTRIAL RBR CO#	1021 TENN ST SALEM VA 24153	42.98
2739	Inorganics, SOCs, VOCs	Closed Storage Tank Release	SHERWOOD MEMORIAL PARK INC	1045 Lynchburg Turnpike Salem VA 24153	42.98
2740	Site Specific	RCRA	ROWE FURNITURE	239 ROWAN ST SALEM VA 241530000	42.99
2741	Site Specific	RCRA	M & S MACHINE SHOP INC	1006-1022 TENNESSEE ST SALEM VA 24153	42.99
2742	Inorganics, SOCs, VOCs	Closed Storage Tank Release	Apparatus Repair Services	1006 Tennessee St Salem VA 24153	42.99
2743	Inorganics, SOCs, VOCs	Closed Storage Tank Release	Taylor John Residence	1621 Brook Ave Salem VA 24153	42.99
2744	Inorganics, Microbial, RADs,	Underground Injection Well	KUSTOM KOLORS INC.	1022 TENNESSEE ST. SALEM VA 24153	43.01
2745	Site Specific	RCRA	OPTICAL CABLE CORP	870 HARRISON AVE SALEM VA 24153	43.03
2746	Site Specific	RCRA	SALEM PREFERRED PARTNERS, LLC	236 ROWAN ST SALEM VA 24153	43.03
2747	Inorganics, SOCs, VOCs	Closed Storage Tank Release	Rogers Roy Residence	1012 South College Ave Salem VA 24153	43.04
2748	Inorganics, SOCs, VOCs	Closed Storage Tank Release	Peggy Lovecchio Residence	130 Fore Drive Salem VA 24153	43.05
2749	Inorganics, SOCs, VOCs	Closed Storage Tank Release	ROWE FURNITURE CORP	239 Rowan St Salem VA 24153	43.06

2750	Site Specific	RCRA				1800 LOCH HAVEN DR ROANOKE VA 24019	43.06
2751	Inorganics, SOCs, VOCs	Closed Storage Tank Release				AEP VAUGHAN JW SVC CTR ROWE FURNITURE CORP 239 Rowan St Salem VA 24153	43.06
2752	Site Specific	RCRA				BERGLUND FORD 834 EAST MAIN STREET SALEM VA 24153	43.06
2753	Inorganics, Microbial, RADs,	Underground Injection Well				GRAHAM-WHITE MANUFACTURING COMPANY 24153-1099	43.08
2754	Inorganics, SOCs, VOCs	Closed Storage Tank Release				PROFESSIONAL AUTO SERVICE 509 EAST 4TH STREET Salem VA 24153	43.10
2755	Site Specific	Industrial Site				GRAHAM-WHITE MANUFACTURING CO 1242 SOUTH COLORADO STREET SALEM VA 24153-6993	43.10
2756	Site Specific	RCRA				GRAHAM-WHITE MANUFACTURING CO 1242 SOUTH COLORADO STREET SALEM VA 24153-6993	43.10
2757	Inorganics, Microbial, RADs,	Underground Injection Well				1201 COLORADO STREET SALEM VA 00000	43.12
2758	Inorganics, SOCs, VOCs	Closed Storage Tank Release				Country Classics 810 College Ave Salem VA 24153	43.12
2759	Site Specific	Industrial Site				827 COLLEGE AVENUE SALEM VA 24153- 5165	43.12
2760	Site Specific	RCRA				827 COLLEGE AVENUE SALEM VA 24153- 5165	43.12
2761	Inorganics, SOCs, VOCs	Closed Storage Tank Release				SKYLINE CLEANERS 827 College Ave Salem VA 24153	43.14
2762	Inorganics, SOCs, VOCs	Closed Storage Tank Release				SKYLINE CLEANERS, INC EATON CORP 1242 Colorado St Salem VA 24153	43.14
2763	Inorganics, SOCs, VOCs	Closed Storage Tank Release				Sherman Frank Residence 2144 Timberview Rd Roanoke VA 24019	43.14
2764	Inorganics, SOCs, VOCs	Closed Storage Tank Release				SALEM DIST SHOP 731 Harrison Ave Salem VA 24153	43.16
2765	Site Specific	RCRA				603 SOUTH COLLEGE AVE SALEM VA 24153	43.23
2766	Site Specific	RCRA				7-ELEVEN #20800 ROANOKE COUNTY SCHOOL BOARD	43.24
2767	Inorganics, SOCs, VOCs	Closed Storage Tank Release				COLLEGE AVE & 4TH ST SALEM VA 24153 622 S Market St Salem VA 24153	43.25
2768	Site Specific	RCRA				Roanoke Co used oil UST SALEM HIGHWAY DISTRICT HEADQUARTERS	43.26
2769	Site Specific	Industrial Site				731 HARRISON AVE SALEM VA 24153	43.26
2770	Inorganics, SOCs, VOCs	Closed Storage Tank Release				VIRGINIA DEPT. OF TRANSPORTATION - SALEM Public Service Center 1216 Kessler Mill Rd Salem VA 24153	43.30
2771	Site Specific	RCRA				ROANOKE COUNTY SCHOOLS 701 S MARKET STREET SALEM VA 24153	43.31
2772	Inorganics, SOCs, VOCs	Closed Storage Tank Release				714 SOUTH BROAD STREET Salem VA 24153	43.33
2773	Site Specific	RCRA				SALEM RESIDENCY LOT SALEM MOTORS INC (NOW WEST SALEM COLLISION CENTER)	43.33
2774	Inorganics, SOCs, VOCs	Closed Storage Tank Release				DENNIS MIZAK 327 COLLEGE AVE SALEM VA 24153	43.33
2775	Inorganics, SOCs, VOCs	Closed Storage Tank Release				700 Craig Ave Salem VA 24153 714 SOUTH BROAD STREET Salem VA 24153	43.34

2776	Inorganics, SOCs, VOCs	Closed Storage Tank Release	Roanoke County School Bus Garage	701 South Market Street Salem VA 24153	43.34
2777	Site Specific	RCRA	VDOT SOUTH COUNTY AREA HQ	714 S BROAD ST SALEM VA 241533071	43.34
2778	Inorganics, SOCs, VOCs	Closed Storage Tank Release	ROANOKE COUNTY SCHOOL BUS GARAGE	701 South Market Street Salem VA 24153	43.35
2779	Inorganics, SOCs, VOCs	Closed Storage Tank Release	GETTY MART 71110	30 Thompson Memorial Dr Salem VA 24153	43.35
2780	Inorganics, SOCs, VOCs	Closed Storage Tank Release	Getty Mart 71110	30 Thompson Memorial Dr Salem VA 24153	43.35
2781	Inorganics, SOCs, VOCs	Closed Storage Tank Release	Getty mart 71110	30 Thompson Memorial Dr Salem VA 24153	43.35
2782	Inorganics, SOCs, VOCs	Closed Storage Tank Release	GETTY MART #110	30 Thompson Memorial Dr Salem VA 24153	43.35
2783	Site Specific	Industrial Site	LUBE & OIL EXPRESS	55 E 4TH ST SALEM VA 24153	43.39
2784	Site Specific	RCRA	WEST SALEM BODY SHOP, INC.	312 COLORADO STREET SALEM VA 24153	43.39
2785	Inorganics, SOCs, VOCs	Closed Storage Tank Release	Former Salem Office Supply	400 E Main St Salem VA 24153	43.40
2786	Inorganics, SOCs, VOCs	Closed Storage Tank Release	MCGRW RENTAL PROPERTY	1813 DUTCH OVEN ROAD Salem VA 24153	43.40
2787	Site Specific	RCRA	PEACOCK SALEM LAUNDERER & CLEAN	231 COLORADO STREET SALEM VA 24153-4949	43.43
2788	Inorganics, SOCs, VOCs	Closed Storage Tank Release	Roanoke County Public Works Center	1216 Kessler Mill Rd Salem VA 24153	43.44
2789	Site Specific	RCRA	ROANOKE COLLEGE	300 MARKET ST SALEM VA 24153	43.45
2790	Inorganics, SOCs, VOCs	Closed Storage Tank Release	Big Bear Creek Release Site	420 S Market St Salem VA 24153	43.45
2791	Site Specific	RCRA	OAK HALL CAP & GOWN CO	840 UNION ST SALEM VA 24153	43.46
2792	Inorganics, SOCs, VOCs	Closed Storage Tank Release	SALEM BANK & TRUST BUILDING	220 EAST MAIN STREET Salem VA 24153	43.47
2793	Site Specific	RCRA	SALEM HIGH SCHOOL, CITY OF	19 N COLLEGE SALEM VA 24153	43.48
2794	Site Specific	RCRA	NOVOZYMES BIOLOGICAL INC.	620 CHAPMAN STREET SALEM VA 24153-5016	43.49
2795	Site Specific	Industrial Site	NOVOZYMES BIOLOGICAL INC.	620 CHAPMAN STREET SALEM VA 24153-5016	43.49
2796	Site Specific	RCRA	NOVOZYMES BIOLOGICALS INC	528 CHAPMAN STREET SALEM VA 24153-4952	43.52
2797	Site Specific	Industrial Site	NOVOZYMES BIOLOGICALS INC	528 CHAPMAN STREET SALEM VA 24153-4952	43.52
2798	Site Specific	Industrial Site	HESTER OIL & COAL	625 UNION AVENUE SALEM VA 24153	43.52
2799	Inorganics, SOCs, VOCs	Closed Storage Tank Release	SWIF-T QUIK MART CITGO	41 West 4th Street Salem VA 24153	43.53
2800	Site Specific	Industrial Site	HANGING ROCK FAST FOOD	1812 THOMPSON MEMORIAL DRIVE ROANOKE VA 24019	43.53
2801	Site Specific	Industrial Site	STOP IN FOOD STORE 99	40 W 4TH ST SALEM VA 24153-5015	43.53

2802	Inorganics, SOCs, VOCs	Closed Storage Tank Release	Hanging Rock Grocery SALEM FIRE DEPT (STATION #1)	1812 Thompson Memorial Dr Roanoke VA 24019	43.53
2803	Inorganics, SOCs, VOCs	Closed Storage Tank Release	BELL ATLANTIC	105 S Market St Salem VA 24153	43.53
2804	Inorganics, SOCs, VOCs	Closed Storage Tank Release	SIGNET BANK	10 SOUTH MARKET STREET Salem VA 24153	43.54
2805	Inorganics, SOCs, VOCs	Closed Storage Tank Release	GARLAND OIL CO	100 E. MAIN STREET Salem VA 24153	43.54
2806	Inorganics, SOCs, VOCs	Closed Storage Tank Release	SNYDER NURSING HOME	909 Front St Salem VA 24153	43.61
2807	Site Specific	RCRA	WEST SALEM BODY SHOP INC	11 BROAD ST SALEM VA 24153	43.68
2808	Site Specific	RCRA	APEX INDUSTRIAL EQUIPMENT INC	10 W MAIN ST SALEM VA 24153	43.68
2809	Site Specific	RCRA	SHREDDED PRODUCTS CORPORATION	200 WEST 4TH ST SALEM VA 24153	43.70
2810	Inorganics, Microbial, RADs,	Underground Injection Well	SALEM FAST SERVICE SHIRTS CLEAN INC	P.O. BOX 159 MONTVALE VA 24122	43.71
2811	Site Specific	RCRA	B & B TIRE SERVICE	30 W MAIN ST SALEM VA 24153	43.73
2812	Inorganics, Microbial, RADs,	Underground Injection Well	Former Salem Car Wash	P. O. BOX 161 HILLSVILLE VA 24343	43.73
2813	Inorganics, SOCs, VOCs	Closed Storage Tank Release	VIRGINIA ENVIRONMENTAL CORP.	104 W Main St Salem VA 24153	43.77
2814	Site Specific	RCRA	CVS PHARMACY #3794	104 W. MAIN STREET SALEM VA 24153	43.78
2815	Site Specific	Industrial Site	CVS PHARMACY #3794	111 WEST CHESTNUT STREET SALEM VA 24153	43.81
2816	Site Specific	RCRA	LLOYD M. HINCHEE	111 WEST CHESTNUT STREET SALEM VA 24153	43.81
2817	Inorganics, Microbial, RADs,	Underground Injection Well	TIMBER TRUSS HOUSING INC	1821 THOMPSON MEM. DRIVE ROANOKE VA 24019	43.85
2818	Site Specific	Industrial Site	CUZ'S AUTOBODY REPAIR	526 MCCLELLAND ST SALEM VA 24153	43.85
2819	Site Specific	RCRA	TIMBER TRUSS HOUSING SYSTEMS INC	425 W 4TH STREET SALEM VA 24153	43.90
2820	Inorganics, SOCs, VOCs	Closed Storage Tank Release	O'Keef & Thews, Ltd. (Drs.) (PBR384) -	525 McClelland St Salem VA 24153	43.92
2821	Inorganics, Microbial, SOCs,	RMW Steam Sterilizer [SW]	Bioconversion Tech Incorporated (PBR060) -		43.92
2822	Inorganics, Microbial, SOCs,	RMW Alternate Treatment [SW]	Salem Resource Recovery Facility (SWP259) -		43.92
2823	Inorganics, Microbial, SOCs,	Energy Recovery/Incineration Facility	Salem City - Transfer Station (PBR028) - James Fender		43.92
2824	Inorganics, Microbial, SOCs,	Transfer Station [SW]	Salem Landfill (SWP358) - James Fender	Salem VA	43.92
2825	Inorganics, Microbial, SOCs,	Closed Sanitary Landfill [SW]	JACK GIBSON RADIATOR REPAIR	430 ELM STREET SALEM VA 24153	43.95
2826	Inorganics, Microbial, RADs,	Underground Injection Well	NOVOZYMES BIOLOGICAL INC.	504 ROANOKE STREET SALEM VA 24153-	43.97
2827	Site Specific	Industrial Site		3552	

2828	Site Specific	RCRA			NOVOZYMES BIOLOGICAL INC.	504 ROANOKE STREET SALEM VA 24153-3552	43.97
2829	Site Specific	RCRA			WILLIAM LEE PROPERTY	400 WEST MAIN STREET SALEM VA 24153	43.99
2830	Site Specific	Industrial Site			WILLIAM LEE PROPERTY	400 WEST MAIN STREET SALEM VA 24153	43.99
2831	Site Specific	Industrial Site			NOVOZYMES BIOLOGICALS, INC.	625 BROAD ST SALEM VA 24153	43.99
2832	Inorganics, Microbial, RADs,	Hospital			Roanoke Valley Center For Sight, L.L.C.	438 W. Main Street Salem VA 24153	44.00
2833	Inorganics, Microbial, RADs,	Underground Injection Well			WILEY CONSTRUCTION COMPANY	600 ROANOKE STREET SALEM VA 00000	44.04
2834	Site Specific	RCRA			RESTORER REFINISH REPAIR & UPHOLSTERER	705 ROANOKE ST SALEM VA 24153	44.09
2835	Site Specific	RCRA			GE DRIVE SYSTEMS	215 MAPLE STREET SALEM VA 24153-3509	44.11
2836	Inorganics, SOCs, VOCs	Golf Course			Salem Golf Course	601 Academy St Salem VA 24153	44.17
2837	Site Specific	RCRA			SUN STATION TANNING STUDIO	736 W 4TH ST SALEM VA 24153	44.19
2838	Site Specific	Industrial Site			SALEM CITY - ELECTRIC DEPARTMENT	730 W MAIN ST SALEM VA 241530000	44.23
2839	Inorganics, SOCs, VOCs	Closed Storage Tank Release			Old Water Treatment Plant	Corner of Main and Fourth St Salem VA 24153	44.26
2840	Inorganics, SOCs, VOCs	Closed Storage Tank Release			Stephens James Property	1859 North Rd Salem VA 24153	44.37
2841	Inorganics, SOCs, VOCs	Closed Storage Tank Release			North Bruffey Street Residence	112 North Bruffey St Salem VA 24153	44.49
2842	Inorganics, SOCs, VOCs	Closed Storage Tank Release			Former Crown Station VA-528	1122 W Main St Salem VA 24153	44.50
2843	Inorganics, SOCs, VOCs	Closed Storage Tank Release			Convenience Store	1122 W Main St Salem VA 24153	44.51
2844	Inorganics, SOCs, VOCs	Closed Storage Tank Release			CROWN VA-528	1122 W Main St Salem VA 24153	44.51
2845	Site Specific	RCRA			FAST FARE INC T/A CROWN VA-528	1122 WEST MAIN ST SALEM VA 24153	44.51
2846	Site Specific	RCRA			HAMILTONS COLLISION REPAIR	29 WELLS ST SALEM VA 24153	44.53
2847	Site Specific	RCRA			SALEM'S FINEST COLLISION CENTER, LLC	1206 WEST MAIN ST. SALEM VA 24153	44.55
2848	Inorganics, SOCs, VOCs	Closed Storage Tank Release			E F BLANKENSHIP CO	1240 W. MAIN ST. Salem VA 24153	44.57
2849	Inorganics, SOCs, VOCs	Closed Storage Tank Release			Becky Kohler Residence	5060 Twelve O'clock Knob Rd Roanoke VA 24018	44.57
2850	Inorganics, SOCs, VOCs	Underground Storage Tanks			J and B Market	3572 Bradshaw Rd, Salem VA 24153	44.58
2851	Inorganics, Microbial, SOCs,	CDD Landfill [SW]			Thomas Brothers Debris Landfill (SWP445) - Terri Love	2606 Catawba Valley Dr Roanoke VA 24019	44.59
2852	Site Specific	Industrial Site			SALEM WATER TREATMENT PLANT	140 TIDEWATER STREET SALEM VA 241530000	44.64
2853	Site Specific	RCRA			L & M VALVE	1390 SOUTHSIDE DR SALEM VA 24153	44.64
2854	Inorganics, SOCs, VOCs	Closed Storage Tank Release			Former Toms Potato Chip Plant	1326 W Main St Salem VA 24153	44.64

2855	Site Specific	Industrial Site	SALEM CITY WATER TREATMENT PLANT	1300 TIDEWATER ST SALEM VA 241534706	44.65
2856	Inorganics, SOCs, VOCs	Closed Storage Tank Release	Grassy area at Mill Lane crossing WTP river side at storm drain near Mill Ln	Mill Lane at railroad xing Salem VA 24153	44.68
2857	Inorganics, SOCs, VOCs	Closed Storage Tank Release	Chick-Fil-A Restaurant #2849	1300 Tidewater St Salem VA 24153	44.68
2858	Inorganics, SOCs, VOCs	Closed Storage Tank Release	PARKS ELECTRIC MOTOR REPAIR	1353 W Main St Salem VA 24153	44.68
2859	Site Specific	RCRA		1490 SOUTHSIDE DR. SALEM VA 24153	44.69
2860	Site Specific	RCRA	KMART 3544	1355 WEST MAIN STREET SALEM VA 24153	44.69
2861	Site Specific	Industrial Site	KMART 3544	1355 WEST MAIN STREET SALEM VA 24153	44.69
2862	Site Specific	RCRA	WARFIELD ELECTRIC CO INC	1401 SOUTHSIDE DR SALEM VA 24153	44.69
2863	Inorganics, SOCs, VOCs	Closed Storage Tank Release	Main Street Citgo	1803 West Main St Salem VA 24153	44.70
2864	Site Specific	RCRA	SHEETZ, INC. #333	1340 WEST MAIN ST. SALEM VA 24153-4708	44.72
2865	Inorganics, SOCs, VOCs	Closed Storage Tank Release	ORANGE MARKET #9	1700 Mill Lane Salem VA 24153	44.73
2866	Inorganics, SOCs, VOCs	Closed Storage Tank Release	ORANGE MARKET #9	1700 Mill Lane Salem VA 24153	44.73
2867	Site Specific	RCRA	KIK (VIRGINIA) LLC	27 MILL LANE SALEM VA 24153-3103	44.74
2868	Site Specific	Industrial Site	KIK (VIRGINIA) LLC	27 MILL LANE SALEM VA 24153-3103	44.74
2869	Site Specific	Industrial Site	ORANGE MARKET 309	1700 MILL LANE SALEM VA 24153	44.75
2870	Inorganics, SOCs, VOCs	Closed Storage Tank Release	Stop In #109	1419 W Main Street Salem VA 24153	44.75
2871	Inorganics, SOCs, VOCs	Closed Storage Tank Release	Spartan Food Shop	1419 W Main Street Salem VA 24153	44.76
2872	Site Specific	RCRA	EXXON CO U S A RAS25942	1419 W MAIN ST SALEM VA 24153	44.77
2873	Inorganics, SOCs, VOCs	Closed Storage Tank Release	SPARTAN SQUARE EXXON	1419 W Main Street Salem VA 24153	44.77
2874	VOCs	Industrial Site	Skyline Cleaners Inc	827 S College Ave, Salem VA 24153	44.77
2875	Inorganics, SOCs, VOCs	Closed Storage Tank Release	SPARTAN SQUARE EXXON	1419 W Main Street Salem VA 24153	44.77
2876	Inorganics, SOCs, VOCs	Closed Storage Tank Release	PROSPERITY TRUCKING	I-81 South @ 40a & 40 Salem VA 24153	44.78
2877	Inorganics, SOCs, VOCs	Closed Storage Tank Release	SPARTAN SQUARE EXXON	1419 W Main Street Salem VA 24153	44.78
2878	Inorganics, SOCs, VOCs	Closed Storage Tank Release	SAVE-X USA INC	1502 W Main St Salem VA 24153	44.81
2879	Inorganics, SOCs, VOCs	Golf Course	Hanging Rock Golf Club	1500 Red Lane Salem VA 24153	44.81
2880	Site Specific	RCRA	MERCHANTS, LLC D/B/A MERCHANT'S TIRE & AUTO #397	1504 WEST MAIN STREET SALEM VA 24153	44.83
2881	Site Specific	RCRA	CERTIFIED COLLISION REPAIR	1516 WEST MAIN ST SALEM VA 241533118	44.85
2882	Inorganics, SOCs, VOCs	Closed Storage Tank Release	New Century	1630 W. Main St Salem VA 24153	44.87
2883	Inorganics, SOCs, VOCs	Closed Storage Tank Release	KROGER R-226 - PAULEYS AUTO SVC	1477 W Main St Salem VA 24153	44.92
2884	Inorganics, SOCs, VOCs	Closed Storage Tank Release	New Salem Wendy's	1607 W Main St Salem VA 24153	44.92
2885	Site Specific	RCRA	not found	not found	44.95
2886	Site Specific	Point Discharge	ROANOKE MOOSE LODGE #284 STP	3233 CATAWBA VALLEY DR SALEM VA 24153	45.01
2887	Inorganics, SOCs, VOCs	Closed Storage Tank Release	ROYAL BUICK CO	1725 W Main St Salem VA 24153	45.03

2888	Inorganics, SOCs, VOCs	Closed Storage Tank Release	SEABOARD FARMS INC Former Royal Buick Company (Walgreen 07604)	9971 Coles Rd Bent Mountain VA 24059	45.03
2889	Inorganics, SOCs, VOCs	Closed Storage Tank Release	C&B LIFT TRUCK	1725 W Main St Salem VA 24153	45.03
2890	Inorganics, SOCs, VOCs	Closed Storage Tank Release	SALEM FRAME INCORPORATED	23 Dixie Drive Salem VA 24153 1972 INDUSTRIAL DRIVE SALEM VA 24153-3148	45.04
2891	Site Specific	Industrial Site	SALEM FRAME INCORPORATED	1972 INDUSTRIAL DRIVE SALEM VA 24153-3148	45.05
2892	Site Specific	RCRA	Kik Virginia Inc	PO Box 660, Salem VA 24153	45.05
2893	Site Specific	RCRA	L H SAWYER PAVING CO INC	2101 INDUSTRIAL DR SALEM VA 24153- 3145	45.05
2894	Site Specific	Industrial Site	SEABOARD FARMS INC	9971 Coles Rd Bent Mountain VA 24059	45.05
2895	Inorganics, SOCs, VOCs	Closed Storage Tank Release	BENT MOUNTAIN FIRE & RESCUE #8	9606 BENT MOUNTAIN ROAD - RT 2 Roanoke VA 24018	45.06
2896	Inorganics, SOCs, VOCs	Closed Storage Tank Release	Seaboard Farms Inc - Unit C	9971 Coles Rd Bent Mountain VA 24059	45.07
2897	Inorganics, SOCs, VOCs	Closed Storage Tank Release	Seaboard Farms Unit C	9971 Coles Rd Bent Mountain VA 24059	45.07
2898	Inorganics, SOCs, VOCs	Closed Storage Tank Release	ROYAL BUICK ISUZU	1725 W MAIN ST SALEM VA 24153	45.07
2899	Site Specific	RCRA	Sentry Food Mart #37	1803 West Main St Salem VA 24153	45.07
2900	Inorganics, SOCs, VOCs	Closed Storage Tank Release	SENTRY FOOD MART - SALEM	1803 W MAIN ST SALEM VA 24153	45.10
2901	Site Specific	Industrial Site	ROANOKE COUNTY FIRE & RESCUE STATION	9606 BENT MOUNTAIN ROAD BENT MOUNTAIN VA 24059	45.10
2902	Inorganics, Microbial, RADs,	Underground Injection Well	Former Main Street Citigo	1803 West Main St Salem VA 24153	45.12
2903	Inorganics, SOCs, VOCs	Closed Storage Tank Release	WALMART SUPERCENTER #1309	1851 WEST MAIN STREET SALEM VA 24153	45.15
2904	Site Specific	RCRA	QUALICHEM INC	2003 SALEM INDUSTRIAL DR SALEM VA 24153	45.21
2905	Site Specific	Industrial Site	Dona Hawkins	7456 Bradshaw Rd, Salem VA 24153	45.22
2906	Inorganics, SOCs, VOCs	Underground Storage Tanks (leaki	HOMESTYLE LAUNDRY	1861 West Main Street Salem VA 24153	45.22
2907	Inorganics, SOCs, VOCs	Closed Storage Tank Release	FRANKLIN OIL BULK STORAGE	RT 221 - BENT MOUNTAIN Bent Mountain VA 24059	45.23
2908	Inorganics, SOCs, VOCs	Closed Storage Tank Release	Sherwin Williams Corp	PO Box 6027, Cleveland VA OH 44101-1027	45.25
2909	Inorganics, SOCs, VOCs	Industrial Site	Bill's Quick Stop	9962 Greenhouse Road, Roanoke VA 24059	45.25
2910	Inorganics, SOCs, VOCs	Industrial Site	Bayse Transportation	2031 Industrial Drive Salem VA 24153	45.26
2911	Inorganics, SOCs, VOCs	Closed Storage Tank Release	CONCRETE PIPE & PRECAST LLC-SALEM #1 PLANT	2000 SALEM INDUSTRIAL DRIVE SALEM VA 24153	45.28
2912	Site Specific	Industrial Site	HANSON PIPE & PRODUCTS INC SALEM PLANT	2000 SALEM INDUSTRIAL DR SALEM VA 24153	45.28
2913	Site Specific	Industrial Site	HANSON PIPE & PRODUCTS INC SALEM PLANT	2000 SALEM INDUSTRIAL DR SALEM VA 24153	45.28
2914	Site Specific	RCRA	SALEM CONCRETE PRODUCTS CO	2000 Salem Industrial Drive Salem VA 24153	45.28
2915	Inorganics, SOCs, VOCs	Closed Storage Tank Release			45.30

2916	Inorganics, SOCs, VOCs	Closed Storage Tank Release	US Food Service Roanoke Division	40 Ft Lewis Blvd Salem VA 24153	45.33
2917	Inorganics, SOCs, VOCs	Closed Storage Tank Release	Bent Mountain Elementary School	10148 Tinsley Ln Bent Mountain VA 24059	45.39
2918	VOCs	Tire Pile	J.L. Virginia Whitlow	5892 Ridgelea Road Roanoke VA 24059	45.40
2919	Inorganics, SOCs, VOCs	Golf Course	Hollyfields Golf Club	10416 Mill Creek Ln Bent Mountain VA 24059	45.40
2920	Inorganics, SOCs, VOCs	Closed Storage Tank Release	Lawrence Memorial United Methodist Church	10140 Tinsley Ln Bent Mountain VA 24059	45.41
2921	Site Specific	Industrial Site	DAMON CO OF SALEM INC	2117 INDUSTRIAL DRIVE SALEM VA 24153	45.42
2922	Site Specific	RCRA	DAMON CO OF SALEM INC	2117 INDUSTRIAL DRIVE SALEM VA 24153	45.42
2923	Inorganics, SOCs, VOCs	Closed Storage Tank Release	FORMER REGINA MOTOR LODGE	2102 WEST MAIN STREET SALEM VA 24153	45.47
2924	Inorganics, SOCs, VOCs	Fuel Storage Systems	Dean Barney	10106 Botom Creek Road, Bent Mountain VA 24059	45.48
2925	Inorganics, SOCs, VOCs	Closed Storage Tank Release	SALEM DIVERSIFIED IND INC	2167 INDUSTRIAL DRIVE Salem VA 24153	45.50
2926	Site Specific	Industrial Site	R.L. PRICE CONSTRUCTION	2166 SALEM INDUSTRIAL DR SALEM VA 24153	45.51
2927	Inorganics, SOCs, VOCs	Closed Storage Tank Release	Edwards Wade Residence	3391 Bradshaw Rd Salem VA 24153	45.52
2928	Inorganics, Microbial, SOCs,	Wastewater Treatment Nondischar	Roanoke County School Board	5937 Cove Road NW, Roanoke VA 24019	45.52
2929	Site Specific	RCRA	LYONS MODERN CLEANERS & LAUNDRY	2104 W MAIN ST SALEM VA 24153	45.54
2930	Inorganics, SOCs, VOCs	Closed Storage Tank Release	ROANOKE RESTAURANT SERVICE INC	40 Ft Lewis Blvd Salem VA 24153	45.61
2931	Site Specific	Industrial Site	CONSTRUCTION MATERIALS - SALEM	2250 SALEM INDUSTRIAL DRIVE SALEM VA 241530000	45.61
2932	Site Specific	RCRA	THOMPSON TIRE CO.	2218 W MAIN ST SALEM VA 24153	45.61
2933	Site Specific	RCRA	RACEWAY #723	330 WILDWOOD RD SALEM VA 24153	45.63
2934	Inorganics, Microbial, RADs,	Underground Injection Well	CARTER'S TOWING	2905 CATAWBA VALLEY DR. SALEM VA 24153	45.63
2935	Inorganics, Microbial, RADs,	Underground Injection Well	MITCHELL DISTRIBUTING COMPANY	INTERSTATE 61 -EXIT 39 SALEM VA 24153	45.64
2936	Inorganics, Microbial, RADs,	Underground Injection Well	HANGING ROCK GOLF CLUB	1500 RED LANE SALEM VA 24153	45.64
2937	Inorganics, Microbial, RADs,	Underground Injection Well	COUNTY OF ROANOKE	1216 KESSLER MILL ROAD SALEM VA 24153	45.64
2938	Site Specific	RCRA	7-ELEVEN #21377	2246 WEST MAIN ST SALEM VA 24153	45.65
2939	Inorganics, SOCs, VOCs	Closed Storage Tank Release	Texaco Stop In 110	351 Wildwood Rd Salem VA 24153	45.66
2940	Site Specific	Industrial Site	OLD VIRGINIA BRICK CO INC - SALEM	2500 WEST MAIN STREET SALEM VA 24153-1470	45.67
2941	Site Specific	RCRA	BLUE RIDGE BATTERY	112 WALNUT LANE SALEM VA 24153	45.68
2942	Inorganics, SOCs, VOCs	Industrial Site	Amoco, Orange Market	PO Box 567, Forest VA 24551	45.68

2943	Inorganics, SOCs, VOCs	Closed Storage Tank Release	BENT MOUNTAIN HQ	10222 Bottom Creek Rd Bent Mountain VA 24059	45.69
2944	Inorganics, SOCs, VOCs	Closed Storage Tank Release	Old Virginia Brick Company Incorporated	2500 W Main St Salem VA 24153	45.70
2945	Inorganics, SOCs, VOCs	Closed Storage Tank Release	Turbo Food Mart II	2319 W Main St Salem VA 24153	45.70
2946	Inorganics, SOCs, VOCs	Closed Storage Tank Release	Jester's Food Mart (former Turbo Mart II)	2319 W Main St Salem VA 24153	45.72
2947	Inorganics, SOCs, VOCs	Closed Storage Tank Release	REEDS GARAGE INC	9564 Floyd Highway N Copper Hill VA 24079	45.84
2948	Inorganics, SOCs, VOCs	Closed Storage Tank Release	RISH EQUIPMENT CO	2508 W Main St Salem VA 24153	45.84
2949	Site Specific	Industrial Site	NEW MILLENNIUM BUILDING SYSTEMS	2535 DIUGUIDS LANE SALEM VA 24153-2272	45.85
2950	Site Specific	RCRA	RISH EQUIPMENT CO	2508 WEST MAIN ST US 11 SALEM VA 24153	45.86
2951	Inorganics, SOCs, VOCs	Industrial Site	Merchant Tire	PO Box 20163, Roanoke VA 24018	45.86
2952	Inorganics, Microbial, SOCs	Cemetery	not found	not found	45.89
2953	Site Specific	RCRA	NEW MILLENNIUM BUILDING SYSTEMS	100 DIUGUIDS LANE SALEM VA 24153	45.92
2954	Site Specific	Industrial Site	NEW MILLENNIUM BUILDING SYSTEMS	100 DIUGUIDS LANE SALEM VA 24153	45.92
2955	Inorganics, SOCs, VOCs	Closed Storage Tank Release	J & B Market	3572 Bradshaw Rd Salem VA 24153	45.92
2956	Inorganics, SOCs, VOCs	Closed Storage Tank Release	BERTS BARBEQUE	2656 W Main Street Salem VA 24153	45.94
2957	Inorganics, SOCs, VOCs	Closed Storage Tank Release	LAWRENCES MARKET	2700 West Main Street Salem VA 24153	45.96
2958	Inorganics, SOCs, VOCs	Closed Storage Tank Release	Lawrences Market	2700 West Main Street Salem VA 24153	45.96
2959	Inorganics, SOCs, VOCs	Industrial Site	Valvoline Quick Lube	PO Box 22278, Lexington KY 40522	45.98
2960	Inorganics, SOCs, VOCs	Closed Storage Tank Release	Wildwood Road Chevron	501 Wildwood Rd Salem VA 24153	45.98
2961	Inorganics, SOCs, VOCs	Closed Storage Tank Release	Formerly Hills Service	2416 Wildwood Rd Salem VA 24153	46.25
2962	Inorganics, SOCs, VOCs	Industrial Site	Don Lawrence Rental Property	PO Box 5008, Richmond VA 23220	46.27
2963	Inorganics, SOCs, VOCs	Closed Storage Tank Release	Olde Salem Garage	2641 Wildwood Rd Salem VA 24153	46.31
2964	Inorganics, Microbial, RADs,	Underground Injection Well	Carroll Kerry Residence	3132 WEST MAIN STREET SALEM VA 24153	46.34
2965	Site Specific	RCRA	INTERSTATE BATTERY CO.	SHAWNEE DR FT LEWIS IND PK SALEM VA 24153	46.40
2966	Site Specific	RCRA	HUTCHENS, L E INC	VA 24153	46.40
2967	Inorganics, SOCs, VOCs	Industrial Site	FEDEX NATIONAL LTL	3351 SHAWNEE DRIVE SALEM VA 24153	46.41
2968	Site Specific	RCRA	Monroe Muffler/ Brake	200 HOLLER PARKWAY, ROCHESTER NY 14615-3808	46.42
2969	Site Specific	RCRA	CHESAPEAKE & POTOMAC TELEPHONE CO	ROUTE 221 AND 744 BENT MOUNTAIN VA 24059	46.42
2970	Inorganics, SOCs, VOCs	Closed Storage Tank Release	CHESAPEAKE & POTOMAC TELEPHONE CO	US ROUTE 221 & 744 ROANOKE VA 24059	46.42
			WATKINS MOTOR LINES, INC.	3351 Shawnee Drive Salem VA 24153	46.42
			Roanoke Terminal		

2971	Inorganics, SOCs, VOCs	Closed Storage Tank Release	Seaboard Farms Unit A	10787 Bottom Creek Rd - Private Rd Bent Mountain VA 24059	46.43
2972	Inorganics, SOCs, VOCs	Industrial Site	Citgo, LWS Partnership	500 E Fourth St, Salem VA 24153	46.46
2973	VOCs	Industrial Site	Lyons Dry Cleaning	2047 Lawyer Dr, Salem VA 24153	46.57
2974	Inorganics, Microbial, RADs,	Underground Injection Well	AL SALEM ENTERPRISES	4003 N. MAIN ST. SALEM VA 24153	46.57
2975	Inorganics, SOCs, VOCs	Closed Storage Tank Release	Brett and Karen Ostby Residence	3542 Evelyn Dr Salem VA 24153	46.72
2976	Site Specific	RCRA	KROGER CO.	3693 GARMAN ROAD SALEM VA 24153	46.74
2977	Site Specific	Industrial Site	KROGER CO.	3693 GARMAN ROAD SALEM VA 24153	46.74
2978	Inorganics, SOCs, VOCs	Industrial Site	Goodyear, Samowitz & Klein LLC	439 Skytop Dr, Fairfield CT 06432	46.86
2979	Inorganics, SOCs, VOCs	Closed Storage Tank Release	KROGER COMPANY	3750 Garman Rd Salem VA 24153	46.86
2980	Inorganics, SOCs, VOCs	Industrial Site	Brad-Ragan, Wing Commercial Systems	1144 E Market St, Akron OH 44316-0001	46.88
2981	Inorganics, SOCs, VOCs	Closed Storage Tank Release	KROGER COMPANY	3750 Garman Rd Salem VA 24153	46.89
2982	Inorganics, SOCs, VOCs	Closed Storage Tank Release	Kroger Distribution	3750 Garman Rd Salem VA 24153	46.89
2983	Inorganics, SOCs, VOCs	Closed Storage Tank Release	Kroger Distribution	3750 Garman Rd Salem VA 24153	46.89
2984	Site Specific	RCRA	MEDECO SECURITY LOCKS INC	3625 ALLEGHANY DRIVE SALEM VA 24153-1977	46.90
2985	Site Specific	Industrial Site	MEDECO SECURITY LOCKS INC	3625 ALLEGHANY DRIVE SALEM VA 24153-1977	46.90
2986	Inorganics, SOCs, VOCs	Industrial Site	BP Dapin Shah	2246 W Main St, Salem VA 24153	46.92
2987	Inorganics, Microbial, RADs,	Underground Injection Well	REEDS GARAGE, INC.	9564 FLOYD HIGHWAY NORTH BENT MOUNTAIN VA 24059	46.95
2988	Site Specific	RCRA	DEPARTMENT OF STATE POLICE	3775 WEST MAIN ST SALEM VA 24153	47.02
2989	Inorganics, SOCs, VOCs	Closed Storage Tank Release	Janney Kenneth Residence	4319 Bradshaw Rd Salem VA 24153	47.02
2990	Inorganics, SOCs, VOCs	Closed Storage Tank Release	BELL ATLANTIC	U.S. RT. 11 & RT. 858 Salem VA 24153	47.04
2991	Inorganics, Microbial, RADs,	Underground Injection Well	EPERLY AUTO PAINT & BODY SHOP	3732 COUNTRY FARM ROAD SALEM VA 24153	47.04
2992	Inorganics, SOCs, VOCs	Closed Storage Tank Release	VA STATE POLICE DIV 6 HDQTRS	3775 West Main Street Salem VA 24153	47.08
2993	Inorganics, SOCs, VOCs	Closed Storage Tank Release	Former Crouse Property	3838 West Main St Salem VA 24153	47.08
2994	Site Specific	RCRA	KOPPERS, INC	460 WEST SALEM VA 24153-2118	47.09
2995	Site Specific	Industrial Site	KOPPERS, INC	460 WEST SALEM VA 24153-2118	47.09
2996	Inorganics, Microbial, RADs,	Underground Injection Well	BLUE RIDGE BEVERAGE CO., INC.	4446 BARLEY DRIVE SALEM VA 24153	47.11
2997	Inorganics, SOCs, VOCs	Closed Storage Tank Release	County of Roanoke Glenvar Project	3600 West Main St Salem VA 24153	47.12
2998	Inorganics, Microbial, RADs,	Underground Injection Well	JAMES RIVER EQUIPMENT CO.	3902 WEST MAIN ST. SALEM VA 24153	47.14
2999	Inorganics, SOCs, VOCs	Industrial Site	Chevron, Lynn Spradin	711 Pocahontas Ave NE, Roanoke VA 24012	47.20
3000	Inorganics, SOCs, VOCs	Closed Storage Tank Release	Faith Wesleyan Fellowship Center	4379 Alleghany Dr Salem VA 24153	47.20

3001	Site Specific	RCRA		GREENWOOD MOTORLINES DBA R&L CARRIERS	3954 DAUGHERTY RD. SALEM VA 24153	47.21
3002	Inorganics, Microbial, RADs,	Underground Injection Well		TRENT PLUMBING AND HEATING, INC.	1845 WESTLAND RD., S.W. ROANOKE VA 24018	47.24
3003	Inorganics, Microbial, RADs,	Underground Injection Well		MANSPILE'S SERVICE	4414 WEST MAIN STREET SALEM VA 24153	47.27
3004	Site Specific	RCRA		DYNAROK INC	3993 DAUGHERTY RD SALEM VA 24153	47.28
3005	Site Specific	Industrial Site		KOPPERS INCORPORATED SALEM PLANT	4020 KOPPERS RD SALEM VA 24153	47.28
3006	Site Specific	RCRA		KOPPERS INCORPORATED SALEM PLANT	4020 KOPPERS RD SALEM VA 24153	47.28
3007	Site Specific	Point Discharge		KOPPERS INCORPORATED SALEM PLANT	4020 KOPPERS RD SALEM VA 24153	47.28
3008	Inorganics, SOCs, VOCs	Closed Storage Tank Release		Former Townsend Truck Stop	4004 W Main St Salem VA 24153	47.30
3009	Inorganics, SOCs, VOCs	Closed Storage Tank Release		Former Townsend Truck Stop	4004 W Main St Salem VA 24153	47.30
3010	Inorganics, SOCs, VOCs	Closed Storage Tank Release		Blue Ridge Beverage Company	4446 Barley Dr Salem VA 24153	47.31
3011	Inorganics, SOCs, VOCs	Closed Storage Tank Release		Former Glenvar Truck Stop	4003 West Main St Salem VA 24153	47.32
3012	Inorganics, SOCs, VOCs	Closed Storage Tank Release		Blue Ridge Beverage Company	4446 Barley Dr Salem VA 24153	47.32
3013	Inorganics, SOCs, VOCs	Closed Storage Tank Release		Former Bradshaw Rd Gas Station	3787 Bradshaw Rd Salem VA 24153	47.37
3014	Site Specific	RCRA		IMPORT AUTO RECYCLING INC	4126 W MAIN ST SALEM VA 24153	47.40
3015	Inorganics, SOCs, VOCs	Closed Storage Tank Release		Glenvar Minute Mart	4145 W Main St Salem VA 24153	47.47
3016	Inorganics, SOCs, VOCs	Closed Storage Tank Release		Glenvar Minute Mart	4145 W Main St Salem VA 24153	47.48
3017	Inorganics, SOCs, VOCs	Closed Storage Tank Release		Carter Peggy J Residence	4144 Daugherty Rd Salem VA 24153	47.48
3018	Inorganics, SOCs, VOCs	Industrial Site		Amoco, A J Development	PO Box 508, Salem VA 24153	47.53
3019	Inorganics, SOCs, VOCs	Closed Storage Tank Release		Bradley Clara Residence	4713 Poor Mountain Rd Salem VA 24513	47.54
3020	Inorganics, SOCs, VOCs	Closed Storage Tank Release		Crozler William P II Estate	4328 West Main St Salem VA 24153	47.58
3021	Site Specific	RCRA		RR DONNELLEY AND SONS COMPANY - ROANOKE	6450 TECHNOLOGY DR SALEM VA 24153	47.63
3022	Inorganics, SOCs, VOCs	Closed Storage Tank Release		Glenvar High School	4549 Malus Dr Salem VA 24153	47.69
3023	Inorganics, SOCs, VOCs	Closed Storage Tank Release		Glenvar High School	4549 Malus Dr Salem VA 24153	47.74
3024	Inorganics, SOCs, VOCs	Industrial Site		Roanoke County School Board	5937 Cove Road NW, Roanoke VA 24019	47.77
3025	Inorganics, SOCs, VOCs	Closed Storage Tank Release		Davieds Cathy Rental Property	1560 Bottom Creek Ln Bent Mountain VA 24059	47.82
3026	Inorganics, SOCs, VOCs	Closed Storage Tank Release		VDOT - Right of Way - West Main Street	West Main St Salem VA 24153	47.83
3027	Inorganics, RADs, VOCs	Mine		Tri-Star Mining Company Inc		48.13
3028	Site Specific	RCRA		NOVOZYMES BIOLOGICALS, INC.	5400 CORPORATE CIRCLE SALEM VA 24153-8300	48.80
3029	Site Specific	RCRA		MATHEWS ELECTROPLATING	5506 PLEASANT RUN DRIVE SALEM VA 24153	48.85
3030	Site Specific	Superfund Site		MATTHEWS ELECTROPLATING	ROUTE 796 ROANOKE VA 24153	48.85

3031	Site Specific	RCRA				TECTON PRODUCTS LLC	5415 CORPORATE CIRCLE SALEM VA 24153-8301	48.90
3032	Site Specific	Industrial Site				TECTON PRODUCTS LLC	5415 CORPORATE CIRCLE SALEM VA 24153-8301	48.90
3033	Inorganics, SOCs, VOCs	Closed Storage Tank Release			former gas station		5367 W Main St Salem VA 24153	49.04
3034	Inorganics, SOCs, VOCs	Industrial Site			Citgo, Quick-Ette		Rt 11 Roanoke Rd, Salem VA 24153	49.14
3035	Inorganics, SOCs, VOCs	Closed Storage Tank Release			former gas station		5367 W Main St Salem VA 24153	49.16
3036	Inorganics, SOCs, VOCs	Industrial Site			Mitchell Distributing Co		5731 Glenmary Dr, Salem VA 24153	49.24
3037	Inorganics, SOCs, VOCs	Industrial Site			Mitchell Distributing Co		5731 Glenmary Dr, Salem VA 24153	49.25
3038	Inorganics, SOCs, VOCs	Closed Storage Tank Release			Center for Research and Technology [2 sites]		Glen Mary Drive Roanoke VA 24153	49.31
3039	Site Specific	Industrial Site			ADAMS CONSTRUCTION COMPANY - RIVERSIDE PLANT		6090 PEACEFUL DR SALEM VA 241530000	49.33
3040	VOCs	Tire Pile			William Jesse Noe		PO Box 75 150 Brakes Road Elliston VA 24087	49.88
3041	Inorganics, SOCs, VOCs	Closed Storage Tank Release			Howard Allen Residence		2222 Howard Dr Elliston VA 24087	50.10
3042	Site Specific	Superfund Site			DIXIE CAVERNS COUNTY LANDFILL		RTE 778 SALEM VA 24153	50.30
3043	Inorganics, Microbial, RADs,	Underground Injection Well			WEST SALEM GARAGE, INC.		10244 ROANOKE ROAD ELLISTON VA 24087-	50.32
3044	Inorganics, SOCs, VOCs	Closed Storage Tank Release			Lafayette Church Property		5625 Lafayette Rd Elliston VA 24087	50.32
3045	Inorganics, SOCs, VOCs	Closed Storage Tank Release			Assad Lisa Residence		5422 Sunny Ln Elliston VA 24087	50.39
3046	Site Specific	Industrial Site			ROWE FURNITURE INC.		2121 GARDNER STREET ELLISTON VA 24087-3055	50.67
3047	Site Specific	RCRA			ROWE FURNITURE INC.		2121 GARDNER STREET ELLISTON VA 24087-3055	50.67
3048	VOCs	Tire Pile			Quinton Boone		Route 1, Box 229 Shawsville VA 24162	50.69
3049	Inorganics, SOCs, VOCs	Closed Storage Tank Release			Wells Mary Lee Residence		5351 Lafayette St Elliston VA 24087	50.79
3050	VOCs	Tire Pile			James E. Matz		Route 1, Box 184 Elliston VA 24087	50.81
3051	Site Specific	RCRA			PROCHEM INC		5100 ENTERPRISE DR ELLISTON VA 24087	50.83
3052	Site Specific	Industrial Site			PROCHEM INC		5100 ENTERPRISE DR ELLISTON VA 24087	50.83
3053	Inorganics, SOCs, VOCs	Closed Storage Tank Release			MATZ TRADING POST - Martin Oil		9837 Roanoke Road Elliston VA 24087	50.88
3054	Site Specific	Point Discharge			ELLISTON-LAFAYETTE WWTP		5229 ENTERPRISE DR ELLISTON VA 24087	50.92
3055	Inorganics, SOCs, VOCs	Closed Storage Tank Release			Betty Hatcher Residence		5273 Walthall St Lafayette VA 24087	50.93
3056	Site Specific	RCRA			PROCHEM ANALYTICAL, INC ELLISTON-LAFAYETTE ELEM SCHOOL		6040 NORTHFORK ROAD ELLISTON VA 24087	50.94
3057	Inorganics, SOCs, VOCs	Closed Storage Tank Release					5201 Tango Ln Elliston VA 24087	50.96
3058	Inorganics, SOCs, VOCs	Closed Storage Tank Release			Dona Hawkins Residence		7456 Bradshaw Road Salem VA 24153	51.49

3059	Site Specific	Industrial Site			BIG SPRING MILL INC	1931 BIG SPRING DR ELLISTON VA 240870000	51.71
3060	Inorganics, SOCs, VOCs	Closed Storage Tank Release			ELLISTON FOOD MART	9311 Roanoke Rd Elliston VA 24087	51.79
3061	Inorganics, SOCs, VOCs	Closed Storage Tank Release			Carrico Jane Residence	8659 Roanoke Rd Elliston VA 24087	51.91
3062	VOCs	Tire Pile			W. C. Barrett	8761 Roanoke Road Elliston VA 24087	51.93
3063	Inorganics, SOCs, VOCs	Closed Storage Tank Release			STEVE MCDANIEL PROPERTY	8620 Roanoke Rd Elliston VA 24087	51.94
3064	Inorganics, SOCs, VOCs	Closed Storage Tank Release			Elliston-Lafayette STP	5229 Enterprise Dr Elliston VA 24087	51.96
3065	Site Specific	Industrial Site			SOUTHLAND LOG HOMES	8920 ROANOKE ROAD ELLISTON VA 24087	51.97
3066	Inorganics, SOCs, VOCs	Closed Storage Tank Release			FORMER DOOLEY PROPERTY	BARNETT FARM Elliston VA 24087	51.98
3067	Inorganics, SOCs, VOCs	Industrial Site			Larry S Atkinson	PO Box 236, Elliston VA 24087	52.22
3068	Inorganics, SOCs, VOCs	Industrial Site			ABR Properties LLC	6144 Bell Springs Rd, Radford VA 24141	52.23
3069	Inorganics, Microbial, SOCs,	Solid Waste Collection/Transfer Site			ABR Properties LLC	6144 Bell Springs Rd, Radford VA 24141	52.23
3070	Inorganics, SOCs, VOCs	Closed Storage Tank Release			IRONTO MOBIL MART	5230 Northfork Rd Elliston VA 24087	52.27
3071	Site Specific	Point Discharge			SHAWSVILLE SEWAGE TREATMENT PL	4300 RIFFE ST SHAWSVILLE VA 24162	52.30
3072	Site Specific	RCRA			CHESAPEAKE & POTOMAC TELEPHONE CO	U S RT 11 LEE HWY SHAWSVILLE VA 24162	52.35
3073	Inorganics, SOCs, VOCs	Closed Storage Tank Release			Shawsville Middle School	4179 Old Town Rd Shawsville VA 24162	52.36
3074	Inorganics, SOCs, VOCs	Closed Storage Tank Release			Shawsville Middle School	4179 Old Town Rd Shawsville VA 24162	52.42
3075	Inorganics, SOCs, VOCs	Closed Storage Tank Release			Lancer Mart 5	5151 North Fork Rd Elliston VA 24087	52.43
3076	Inorganics, SOCs, VOCs	Closed Storage Tank Release			SHAWSVILLE HIGH SCHOOL	4179 Old Town Rd Shawsville VA 24162	52.43
3077	Site Specific	Industrial Site			SHAWNEE MINI-MART	7120 ROANOKE ROAD SHAWSVILLE VA 24162	52.46
3078	Inorganics, SOCs, VOCs	Industrial Site			Henry J Brabham IV	PO Box 218, Vinton VA 24179	52.46
3079	Inorganics, SOCs, VOCs	Closed Storage Tank Release			Lancer Truck Stop #5	5151 North Fork Rd Elliston VA 24087	52.48
3080	Inorganics, SOCs, VOCs	Closed Storage Tank Release			Carol Martin Rental Property	5110 North Fork Rd Elliston VA 24087	52.53
3081	Inorganics, Microbial, SOCs,	Sanitary Landfill [SW]			Smith Gap Regional Landfill (SWP555) - Stephen Barger	8484 Bradshaw Rd Salem VA 24153	52.57
3082	Inorganics, SOCs, VOCs	Closed Storage Tank Release			Shawnee Mini Mart	7120 Roanoke Rd Shawsville VA 24162	52.58
3083	Inorganics, Microbial, RADs,	Underground Injection Well			HERMAN'S AUTO SALES	U.S. 11 & 460 SHAWSVILLE VA 24162	52.65
3084	Inorganics, Microbial, RADs,	Underground Injection Well			HALL'S CONSTRUCTION CORPORATION	P.O. BOX 347 SHAWSVILLE VA 24162	52.65
3085	Inorganics, SOCs, VOCs	Closed Storage Tank Release			MCLAUGHLIN RESIDENCE	33 Newtown Rd Elliston VA 24087	52.72
3086	Inorganics, SOCs, VOCs	Fuel Storage Systems			Camp Alta Mons	2842 Crockett Springs Rd, Shawsville VA 24162	52.78
3087	Site Specific	RCRA			ROANOKE VALLEY RESOURCE AUTH	8484 BRADSHAW RD SALEM VA 24153	52.79
3088	Site Specific	Industrial Site			INGENCO RENEWABLE DEVELOPMENT LLC	8484 BRADSHAW ROAD SALEM VA 241530000	52.79
3089	Inorganics, SOCs, VOCs	Closed Storage Tank Release			Tomorrows Investments	246 Alleghany Springs Rd Shawsville VA 24162	52.80

3090	Inorganics, SOCs, VOCs	Closed Storage Tank Release	Meadowbrook Nursing Center	267 Alleghany Spring Rd Shawsville VA 24162	52.83
3091	Inorganics, SOCs, VOCs	Fuel Storage Systems	Camp Alta Mons	2842 Crockett Springs Rd, Shawsville VA 24162	53.00
3092	Inorganics, SOCs, VOCs	Closed Storage Tank Release	White Creek Market	6691 Roanoke Rd Shawsville VA 24162	53.12
3093	Inorganics, SOCs, VOCs	Closed Storage Tank Release	Lavender Eric Rental Property	1271 Alleghany Springs Rd Shawsville VA 24162	53.23
3094	Inorganics, SOCs, VOCs	Closed Storage Tank Release	TERRYS FORK GROCERY	3409 Daniels Run Rd NE Check VA 24072	53.28
3095	Inorganics, SOCs, VOCs	Closed Storage Tank Release	Sisson And Ryan Incorporated	6475 Roanoke Rd Shawsville VA 24162	53.40
3096	Inorganics, SOCs, VOCs	Closed Storage Tank Release	Sisson and Ryan Main Office	6475 Roanoke Rd Shawsville VA 24162	53.58
3097	Inorganics, Microbial, RADs,	Underground Injection Well	WEST SALEM GARAGE	P.O. BOX 430 ELLISTON VA 24087	54.10
3098	Inorganics, Microbial, SOCs,	Solid Waste Collection/Transfer Site	Richard Hamilton	3199 North Fork Rd, Elliston VA 24057	54.67
3099	Inorganics, Microbial, SOCs	Cemetery	Sessler Cemetery	not found	54.68
3100	Site Specific	Industrial Site	SISSON AND RYAN QUARRY	5441 ROANOKE RD SHAWSVILLE VA 24162	55.44
3101	Inorganics, SOCs, VOCs	Closed Storage Tank Release	Heffron Nora Property	3020 Tremont Rd Elliston VA 24087	55.55
3102	Inorganics, SOCs, VOCs	Closed Storage Tank Release	CHRISTY SMITH RESIDENCE	2354 GEORGES RUN RD Shawsville VA 24162	55.56
3103	VOCs	Tire Pile	Montgomery County	201 Redford Street PO Box 806 Christiansburg VA	55.97
3104	VOCs	Tire Pile	Charles King	PO Box 566 Christiansburg VA	56.27
3105	Inorganics, SOCs, VOCs	Closed Storage Tank Release	Deli Mart	4120 Roanoke St Christiansburg VA 24073	56.54
3106	Inorganics, SOCs, VOCs	Closed Storage Tank Release	Deli Mart	4120 Roanoke St Christiansburg VA 24073	56.54
3107	Inorganics, Microbial, SOCs,	Closed Sanitary Landfill [SW]	Montgomery County - Thompson Landfill (SWP038) - Craig Meadows	2366 Den Hill Rd Christiansburg VA 24073	56.56
3108	Inorganics, SOCs, VOCs	Closed Storage Tank Release	Adkins Property	3180 Roanoke St Christiansburg VA 24073	57.42
3109	Site Specific	RCRA	VAARNG-ARMORY-CHRISTIANSBURG	COLLEGE-DEPOT STREET CHRISTIANSBURG VA 24073	57.47
3110	Inorganics, SOCs, VOCs	Closed Storage Tank Release	Harmons Service Center	2435 Roanoke St Christiansburg VA 24073	58.40
3111	Inorganics, SOCs, VOCs	Closed Storage Tank Release	Former I-81 Texaco 610	2435 Roanoke St Christiansburg VA 24073	58.40
3112	Inorganics, SOCs, VOCs	Closed Storage Tank Release	Former Harmon's Chevron	2405 Roanoke St Christiansburg VA 24073	58.43
3113	Inorganics, SOCs, VOCs	Closed Storage Tank Release	Sky View Exxon	Christiansburg VA	58.45
3114	Inorganics, SOCs, VOCs	Closed Storage Tank Release	A-1 AMOCO	2350 Roanoke St Ne Christiansburg VA 24073	58.46
3115	Site Specific	RCRA	RACETRAC #408	2370 ROANOKE ST CHRISTIANSBURG VA 24073	58.50
3116	Site Specific	RCRA	LACTEC USA, LLC	225 INDUSTRIAL DRIVE CHRISTIANSBURG VA 24073	58.51

3117	Inorganics, SOCs, VOCs	Closed Storage Tank Release	EXXON S/S #2-5914	2390 Roanoke Street Christiansburg VA 24073	58.53
3118	Inorganics, SOCs, VOCs	Closed Storage Tank Release	Express Stop #8	2390 Roanoke Street Christiansburg VA 24073	58.56
3119	Inorganics, SOCs, VOCs	Closed Storage Tank Release	Former Christiansburg Racetrack 920	2370 Roanoke St Christiansburg VA 24073	58.56
3120	Site Specific	RCRA	AEP CHRISTIANSBURG SERV CTR	2255 PROSPECT DR. CHRISTIANSBURG VA 24073	58.58
3121	Site Specific	RCRA	AMSA #89 (G)	2340 ROANOKE ST CHRISTIANSBURG VA 24073	58.61
3122	Site Specific	RCRA	JUSTICE BODY SHOP LLC	2257A ROANOKE ST CHRISTIANSBURG VA 24073	58.68
3123	Site Specific	RCRA	SHELOR TOYOTA INC	2257 ROANOKE ST CHRISTIANSBURG VA 24073	58.68
3124	Site Specific	RCRA	SHELOR CHEVROLET CORP	2265 ROANOKE ST CHRISTIANSBURG VA 24073	58.70
3125	Inorganics, SOCs, VOCs	Closed Storage Tank Release	SHELOR CHEVROLET & TOYOTA	2265 Roanoke Street Christiansburg VA 24073	58.73
3126	Inorganics, SOCs, VOCs	Closed Storage Tank Release	BLACKSBURG COUNTRY CLUB	1064 Clubhouse Rd Blacksburg VA 24060	58.76
3127	Site Specific	RCRA	FAST FARE INC T/A CROWN VA-509	2250 ROANOKE ST CHRISTIANSBURG VA 24073	58.76
3128	Inorganics, SOCs, VOCs	Closed Storage Tank Release	APCO Christiansburg Service Center - AST Line	2255 Prospect Dr Christiansburg VA 24073	58.77
3129	Inorganics, SOCs, VOCs	Closed Storage Tank Release	CROWN VA-509	2250 Roanoke Street Christiansburg VA 24073	58.77
3130	Inorganics, SOCs, VOCs	Closed Storage Tank Release	CROWN VA-509	2250 Roanoke Street Christiansburg VA 24073	58.78
3131	Site Specific	Point Discharge	BLACKSBURG COUNTRY CLUB WWTP	1064 CLUBHOUSE RD BLACKSBURG VA 24060	58.78
3132	Inorganics, SOCs, VOCs	Golf Course	Blacksburg Country Club	1064 Clubhouse Rd Blacksburg VA 24060	58.79
3133	Inorganics, SOCs, VOCs	Closed Storage Tank Release	ELLET GROCERY	Routes 723 & 603 Blacksburg VA 24060	58.83
3134	Inorganics, Microbial, SOCs,	Wastewater Treatment Facility	Blacksburg Country Club	1064 Clubhouse Rd, Blacksburg VA 24060	58.84
3135	Inorganics, SOCs, VOCs	Fuel Storage Systems	James W Radford Sr	2210 Fairview Street, Christiansburg VA 24073	58.85
3136	Inorganics, SOCs, VOCs	Closed Storage Tank Release	Tollefson Residence, 764 Elliott Creek Rd	764 Elliott Creek Rd Riner VA 24149	58.86
3137	Inorganics, SOCs, VOCs	Fuel Storage Systems	Blacksburg Country Club	1064 Clubhouse Rd, Blacksburg VA 24060	58.86
3138	Inorganics, SOCs, VOCs	Industrial Site	Blacksburg Country Club	1064 Clubhouse Rd, Blacksburg VA 24060	58.87
3139	Inorganics, SOCs, VOCs	Industrial Site	Margie Conner	2115 Fairview Street, Christiansburg VA 24073	58.90
3140	Inorganics, SOCs, VOCs	Closed Storage Tank Release	MONT CO IND PK - 2 locations	Frontage Rd 62 Christiansburg VA 24073	58.92

3141	Inorganics, SOCs, VOCs	Fuel Storage Systems	Margie Conner	2115 Fairview Street, Christiansburg VA 24073	58.93
3142	Inorganics, SOCs, VOCs	Industrial Site	Willie Lawrence Akers	200 Roundhill Drive, Christiansburg VA 24073	58.94
3143	Inorganics, SOCs, VOCs	Fuel Storage Systems	Mark D Conner	295 Simmons Road, Christiansburg VA 24073	58.94
3144	Inorganics, SOCs, VOCs	Closed Storage Tank Release	Former Volkswagen Dealership	2095 Roanoke St Christiansburg VA 24073	59.02
3145	Inorganics, Microbial, SOCs	Cemetery	North Fork Baptist Church	325 Maple Dr, Christiansburg VA 24068	59.08
3146	Site Specific	RCRA	HUBBELL LIGHTING INC	2000 ELECTRIC WAY CHRISTIANSBURG VA 24073	59.11
3147	Site Specific	Industrial Site	HUBBELL LIGHTING INC	2000 ELECTRIC WAY CHRISTIANSBURG VA 24073	59.11
3148	Inorganics, Microbial, RADs,	Underground Injection Well	PRICE'S BODY SHOP, INC.	2592 ELLETT ROAD CHRISTIANSBURG VA 24073-	59.17
3149	Site Specific	RCRA	PRICES BODY SHOP	2592 ELLETT RD CHRISTIANSBURG VA 24073	59.22
3150	Inorganics, SOCs, VOCs	Closed Storage Tank Release	Cedar Springs Union Church Parking Lot	114 Elliott Creek Rd Riner VA 24149	59.57
3151	Inorganics, SOCs, VOCs	Closed Storage Tank Release	Former Adjar Johnson Residence	807 Ellett Rd Blacksburg VA 24060	59.98
3152	Site Specific	RCRA	OLIVERS BODY SHOP & OLIVERS USED PARTS	3392 MT TABOR RD BLACKSBURG VA 24060	60.01
3153	Inorganics, SOCs, VOCs	Closed Storage Tank Release	Cedar Springs Union Church Parking Lot	114 Elliott Creek Rd Riner VA 24149	60.12
3154	VOCs	Tire Pile	David Brumfield	772 Brumfield Blacksburg VA 24060	60.13
3155	Site Specific	RCRA	WOLVERINE ADVANCED MATERIALS	3175 STATE STREET BLACKSBURG VA 24060-6604	60.18
3156	Site Specific	Industrial Site	WOLVERINE ADVANCED MATERIALS	3175 STATE STREET BLACKSBURG VA 24060-6604	60.18
3157	Inorganics, SOCs, VOCs	Closed Storage Tank Release	Palmer Property Former Service Station	Pilot Rd Christiansburg VA 24073	60.18
3158	Inorganics, SOCs, VOCs	Closed Storage Tank Release	Duenk Residence	441 Big Sky Trail Blacksburg VA 24060	60.24
3159	Site Specific	RCRA	COBHAM DEFENSE ELECTRONIC SYSTEMS	3155 STATE STREET BLACKSBURG VA 240606604	60.27
3160	Site Specific	RCRA	LUNA INNOVATIONS INCORPORATED	3157 STATE STREET BLACKSBURG VA 24060	60.27
3161	Site Specific	RCRA	ROHM AND HAAS ELECTRONIC MATERIALS LLC	3150 STATE STREET BLACKSBURG VA 24060	60.28
3162	Inorganics, SOCs, VOCs	Closed Storage Tank Release	ACCO STONE CO	677 Jennelle Rd Blacksburg VA 24060	60.37
3163	Inorganics, SOCs, VOCs	Closed Storage Tank Release	Melony Davis Residence	Ellet Rd Christiansburg VA 24073	60.39
3164	Site Specific	Industrial Site	TETRA	3001 COMMERCE BLACKSBURG VA 24060-6671	60.49

3165	Site Specific	RCRA	TETRA	3001 COMMERCE BLACKSBURG VA 24060-6671	60.49
3166	Site Specific	Industrial Site	ADAMS CONST. CO. BLACKSBURG ASTEC ASPHALT PLANT	679 JENNELLE ROAD ACCO STONE QUARRY BLACKSBURG VA 24060	60.50
3167	Inorganics, SOCs, VOCs	Closed Storage Tank Release	Dunnington Residence	3596 Indian Meadow Dr Blacksburg VA 24060	60.50
3168	Site Specific	Industrial Site	ACCO STONE PORTABLE PEP SCREEN PLANT	677 JENNELLE RD BLACKSBURG VA 240600000	60.50
3169	Site Specific	Industrial Site	ACCO STONE QUARRY - PORTABLE 81608	677 JENNELLE RD BLACKSBURG VA 240600000	60.50
3170	Site Specific	RCRA	POLYMER SOLUTIONS INCORPORATED	2903C COMMERCE STREET BLACKSBURG VA 24060	60.55
3171	Site Specific	RCRA	BIOSYSTEMS TECHNOLOGY INC	2903 COMMERCE ST, STE E BLACKSBURG VA 24060	60.55
3172	Site Specific	Industrial Site	SALEM STONE - PORTABLE METSO SCREEN	677 JENNELLE RD BLACKSBURG VA 240600000	60.56
3173	Inorganics, Microbial, SOCs,	Closed Sanitary Landfill [SW]	Brookman Landfill #2 (SWP262) -		60.57
3174	Inorganics, Microbial, SOCs,	RMW Storage Facility [SW]	HCMF Heritage Hall-Blacksburg (PBR303) -		60.57
3175	Inorganics, Microbial, SOCs,	RMW Storage Facility [SW]	HCMF Heritage Hall-Blacksburg (PBR304) -		60.57
3176	Inorganics, Microbial, SOCs,	RMW Storage Facility [SW]	HCMF Heritage Hall-Blacksburg (PBR306) -		60.57
3177	Inorganics, Microbial, SOCs,	Closed Sanitary Landfill [SW]	Christiansburg Town - Landfill (SWP057) - Barry Helms		60.57
3178	Inorganics, Microbial, SOCs,	Closed Sanitary Landfill [SW]	Montgomery County of -Brushy Mountain Landfill (SWP039) -		60.57
3179	Inorganics, Microbial, SOCs,	Closed Sanitary Landfill [SW]	Christiansburg Town - Landfill (SWP452) - Barry Helms		60.57
3180	Site Specific	RCRA	BAKER HUGHES PRODUCTION QUEST	2851 COMMERCE STREET BLACKSBURG VA 24060	60.57
3181	Inorganics, SOCs, VOCs	Closed Storage Tank Release	Stump Property	646 Jennelle Road Blacksburg VA 24060	60.59
3182	Inorganics, SOCs, VOCs	Closed Storage Tank Release	Michelsen Residence	1411 Locust Ave Blacksburg VA 24060	60.61
3183	Inorganics, SOCs, VOCs	Closed Storage Tank Release	BLACKSBURG TRANSIT GARAGE	2800 Commerce St Blacksburg VA 24060	60.61
3184	Site Specific	Industrial Site	WOLVERINE GASKET DIVISION	806 ELLETT ROAD BLACKSBURG VA 24060	60.67
3185	Site Specific	RCRA	WOLVERINE GASKET DIVISION	806 ELLETT ROAD BLACKSBURG VA 24060	60.67
3186	Inorganics, SOCs, VOCs	Closed Storage Tank Release	Town of Blacksburg Transit Dept	2800 Commerce St Blacksburg VA 24060	60.67
3187	Inorganics, SOCs, VOCs	Closed Storage Tank Release	Hill Marquita Residence	1014 Highland Cr Blacksburg VA 24060	60.68
3188	Inorganics, SOCs, VOCs	Closed Storage Tank Release	Wolf Dale Residence	1411 Palmer Dr Blacksburg VA 24060	60.69

3189	Inorganics, SOCs, VOCs	Closed Storage Tank Release	Randolf Residence - Linkous Estate	3145 Yellow Sulphur Rd Blacksburg VA 24060	60.69
3190	Site Specific	Point Discharge	FEDERAL-MOGUL CORP	300 INDUSTRIAL PARK ROAD S.E. BLACKSBURG VA 24060-6608	60.75
3191	Site Specific	Industrial Site	FEDERAL-MOGUL CORP	300 INDUSTRIAL PARK ROAD S.E. BLACKSBURG VA 24060-6608	60.75
3192	Site Specific	RCRA	FEDERAL-MOGUL CORP	300 INDUSTRIAL PARK ROAD S.E. BLACKSBURG VA 24060-6608	60.75
3193	Inorganics, SOCs, VOCs	Closed Storage Tank Release	Beamer Charlotte Residence	1404 Palmer Dr Blacksburg VA 24060	60.75
3194	Inorganics, SOCs, VOCs	Closed Storage Tank Release	Martin Residence	1389 Locust Ave Blacksburg VA 24060	60.77
3195	Inorganics, SOCs, VOCs	Closed Storage Tank Release	Town of Blacksburg	2700 Prosperity Rd Blacksburg VA 24060	60.77
3196	Inorganics, SOCs, VOCs	Closed Storage Tank Release	Cedar Run Sewer Pump Station	806 Ellett Rd Blacksburg VA 24060	60.77
3197	Site Specific	RCRA	BLACKSBURG TOWN OF	2700 PROSPERITY RD. BLACKSBURG VA 24060	60.79
3198	Inorganics, SOCs, VOCs	Closed Storage Tank Release	PUBLIC WORKS COMPLEX	2700 Prosperity Rd Blacksburg VA 24060	60.80
3199	Inorganics, SOCs, VOCs	Closed Storage Tank Release	PUBLIC WORKS COMPLEX	2700 Prosperity Rd Blacksburg VA 24060	60.81
3200	Inorganics, SOCs, VOCs	Closed Storage Tank Release	Hinkelmann Klaus Residence	1209 Highland Cir Blacksburg VA 24060	60.84
3201	Inorganics, SOCs, VOCs	Closed Storage Tank Release	Glasser Wolfgang Residence	1302 Highland Cir Blacksburg VA 24060	60.85
3202	Site Specific	Industrial Site	WOLVERINE ADVANCED MATERIALS	201 INDUSTRIAL PARK ROAD BLACKSBURG VA 24060-6605	60.87
3203	Site Specific	RCRA	WOLVERINE ADVANCED MATERIALS	201 INDUSTRIAL PARK ROAD BLACKSBURG VA 24060-6605	60.87
3204	Inorganics, SOCs, VOCs	Closed Storage Tank Release	Former Nelson - Ewing Residence	1300 Crestview Dr Blacksburg VA 24060	60.87
3205	Inorganics, SOCs, VOCs	Closed Storage Tank Release	WilcoHess 651	2111 S Main St Blacksburg VA 24060	60.88
3206	Inorganics, SOCs, VOCs	Closed Storage Tank Release	Former WilcoHess No. 651	2111 S Main St Blacksburg VA 24060	60.89
3207	Inorganics, SOCs, VOCs	Closed Storage Tank Release	WILCO	2111 S Main St Blacksburg VA 24060	60.89
3208	Inorganics, SOCs, VOCs	Closed Storage Tank Release	NEW RIVER OILS INC	2205 South Main Street Blacksburg VA 24060	60.90
3209	Inorganics, SOCs, VOCs	Closed Storage Tank Release	Cross Gerald Residence	1310 Crestview Dr Blacksburg VA 24060	60.90
3210	Inorganics, SOCs, VOCs	Closed Storage Tank Release	The Lester Group Rental House	108 Ellet Road Blacksburg VA 24060	60.92
3211	Site Specific	RCRA	MOOG INC.	2200 SOUTH MAIN STREET BLACKSBURG VA 24060	60.92
3212	Inorganics, SOCs, VOCs	Closed Storage Tank Release	WOLVERINE GASKET DIVISION	201 Industrial Park Rd Blacksburg VA 24060	60.94
3213	Inorganics, SOCs, VOCs	Closed Storage Tank Release	Marchal Richard Residence	1306 Oak Dr Blacksburg VA 24060	60.95
3214	Site Specific	Industrial Site	CVS PHARMACY #6329	1775 SOUTH MAIN STREET BLACKSBURG VA 24060	60.96
3215	Site Specific	RCRA	CVS PHARMACY #6329	1775 SOUTH MAIN STREET BLACKSBURG VA 24060	60.96
3216	Inorganics, SOCs, VOCs	Closed Storage Tank Release	Roston Margaret Residence	2124 Mount Tabor Rd Blacksburg VA 24060	60.97
3217	Inorganics, SOCs, VOCs	Closed Storage Tank Release	Mumaw Residence	1304 Oak Dr Blacksburg VA 24060	60.97
3218	Site Specific	RCRA	DUNCAN AUTOMOTIVE-FORD MAZDA	HWY 460 S BLACKSBURG VA 24060	61.00

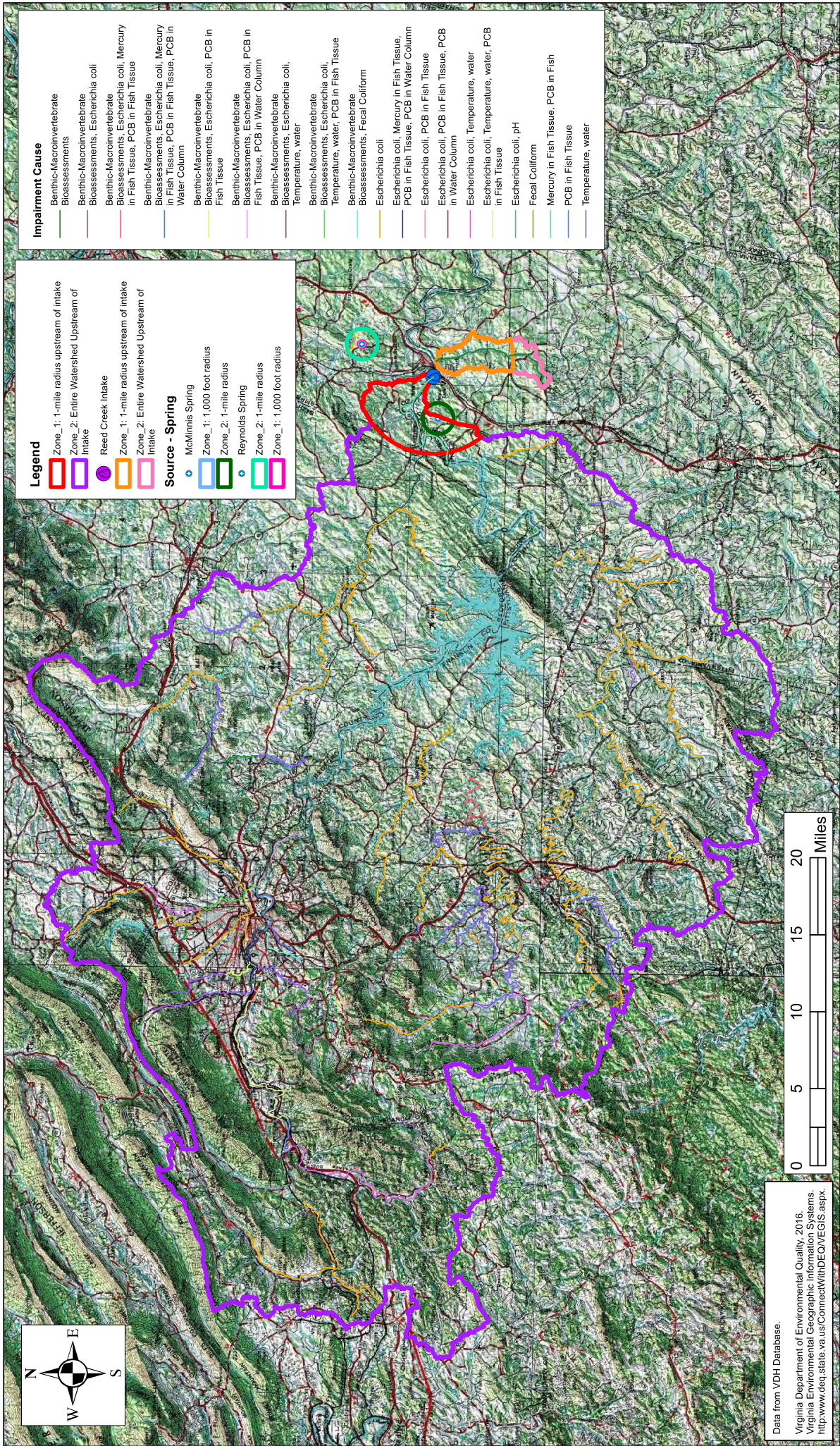
3219	Inorganics, SOCs, VOCs	Closed Storage Tank Release	GETTY MART #4	1704 South Main Street Blacksburg VA 24060	61.01
3220	Inorganics, SOCs, VOCs	Closed Storage Tank Release	GETTY MART #4	1704 South Main Street Blacksburg VA 24060	61.01
3221	Inorganics, SOCs, VOCs	Closed Storage Tank Release	GETTY MART #4	1704 South Main Street Blacksburg VA 24060	61.01
3222	Site Specific	RCRA	A CLEANER WORLD #194	103 KING ST SW BLACKSBURG VA 24060-5746	61.01
3223	Inorganics, SOCs, VOCs	Closed Storage Tank Release	Grayson Margaret Residence	1300 Oak Dr Blacksburg VA 24060	61.04
3224	Inorganics, SOCs, VOCs	Closed Storage Tank Release	BELL BP FOOD SHOP	1510 S Main St Blacksburg VA 24060	61.04
3225	Site Specific	RCRA	AAMCO TRANSMISSIONS	1501 S MAIN ST BLACKSBURG VA 240605821	61.07
3226	Site Specific	RCRA	SOUTHMAIN CLEANERS	1501 S MAIN ST BLACKSBURG VA 24060	61.07
3227	Site Specific	RCRA	NANO SONIC, INC.	1485 SOUTH MAIN ST BLACKSBURG VA 24060	61.07
3228	Site Specific	RCRA	VIRGINIA TECH PRINT SHOP	1425 SOUTH MAIN STREET BLACKSBURG VA 24060	61.10
3229	Inorganics, SOCs, VOCs	Closed Storage Tank Release	Handy Mart 130	1356 S Main St Blacksburg VA 24060	61.11
3230	Inorganics, SOCs, VOCs	Closed Storage Tank Release	Highway Project 3A	3004 Ramble Rd Blacksburg VA 24060	61.13
3231	Site Specific	RCRA	SEARS, ROEBUCK & CO. # 7087	1300 S MAIN STREET BLACKSBURG VA 24060	61.16
3232	Inorganics, SOCs, VOCs	Closed Storage Tank Release	Roberts Janene Residence	210 Sunset Blvd Blacksburg VA 24060	61.24
3233	Site Specific	RCRA	OLVER LABORATORIES INC	1116 S MAIN ST BLACKSBURG VA 24060	61.27
3234	Site Specific	RCRA	VIRGINIA TECH	675 RESEARCH CENTER DR (0423) BLACKSBURG VA 24061	61.27
3235	Site Specific	Industrial Site	VIRGINIA TECH	675 RESEARCH CENTER DR (0423) BLACKSBURG VA 24061	61.27
3236	Inorganics, SOCs, VOCs	Closed Storage Tank Release	HERITAGE HALL #1	3610 South Main Street Blacksburg VA 24060	61.27
3237	Inorganics, SOCs, VOCs	Closed Storage Tank Release	Wisman Residence	107 Faystone Dr Blacksburg VA 24060	61.31
3238	Inorganics, SOCs, VOCs	Closed Storage Tank Release	MARGARET BEEKS ELEMENTARY	701 AIRPORT ROAD Blacksburg VA 24060	61.35
3239	Inorganics, SOCs, VOCs	Closed Storage Tank Release	Margaret Beeks Elementary School	709 Airport Rd Blacksburg VA 24060	61.35
3240	Inorganics, SOCs, VOCs	Closed Storage Tank Release	University Motors	3809 S Main St Blacksburg VA 24060	61.35
3241	Inorganics, SOCs, VOCs	Closed Storage Tank Release	SMITH RESIDENCE	304 OVERLOOK DRIVE BLACKSBURG VA 24060	61.36
3242	Inorganics, SOCs, VOCs	Closed Storage Tank Release	Stump Property	646 Jennelle Road Blacksburg VA 24060	61.37
3243	Inorganics, SOCs, VOCs	Closed Storage Tank Release	Barnett Residence	303 Overlook Ave Blacksburg VA 24060	61.38
3244	Inorganics, SOCs, VOCs	Closed Storage Tank Release	MOORE RESIDENCE	305 DUNTON DRIVE Blacksburg VA 24060	61.40
3245	Site Specific	RCRA	MONTGOMERY REGIONAL SOLID WASTE AUTH.	555 AUTHORITY DRIVE CHRISTIANSBURG VA 24073-1596	61.41

3246	Inorganics, SOCs, VOCs	Closed Storage Tank Release	Duncan Ford Mazda	125 Jennelle Rd Blacksburg VA 24060	61.44
3247	Inorganics, SOCs, VOCs	Closed Storage Tank Release	Duncans Automotive	125 Jennelle Rd Blacksburg VA 24060	61.44
3248	Inorganics, SOCs, VOCs	Closed Storage Tank Release	Duncan Ford Mazda	125 Jennelle Rd Blacksburg VA 24060	61.44
3249	Inorganics, Microbial, SOCs,	Materials Recovery Facility [SW]	Montgomery Regional Solid Waste Authority (PBR 169) - Alan Cummins	555 Authority Dr Christiansburg VA 24073	61.50
3250	Inorganics, Microbial, SOCs,	Transfer Station [SW]	Montgomery Regional Solid Waste Authority (PBR 149) - Alan Cummins	555 Authority Dr Christiansburg VA 24073	61.50
3251	Inorganics, Microbial, SOCs,	Materials Recovery Facility [SW]	Montgomery Regional Solid Waste Authority (PBR 559) - Alan Cummins	555 Authority Dr Christiansburg VA 24073	61.50
3252	Inorganics, Microbial, SOCs,	Closed Sanitary Landfill [SW]	Montgomery Regional Solid Waste Authority (SWP397) - Alan Cummins	555 Authority Dr Christiansburg VA 24073	61.50
3253	Inorganics, Microbial, RADs,	Underground Injection Well	GABORS IMPORT CAR SERVICE, INC	3925 S. MAIN ST. CHRISTIANSBURG VA 24073	61.54
3254	Inorganics, Microbial, RADs,	Underground Injection Well	NEW RIVER VALLEY ROAD-ALL	3925 S. MAIN ST. BLACKSBURG VA 24073	61.54
3255	Inorganics, SOCs, VOCs	Closed Storage Tank Release	Michael Thornton Property	556 Virtue Lane Blacksburg VA 24060	61.57
3256	Inorganics, SOCs, VOCs	Closed Storage Tank Release	New River Rental Incorporated	3925 S Main St Christiansburg VA 24073	61.61
3257	Inorganics, SOCs, VOCs	Closed Storage Tank Release	NEW RIVER RENTAL, INC.	3925 S Main St Christiansburg VA 24073	61.61
3258	Inorganics, Microbial, SOCs,	Closed Sanitary Landfill [SW]	Montgomery County - Landfill (SWP177) - Craig Meadows	380 Cinnabar Rd Christiansburg VA 24073	61.64
3259	Inorganics, SOCs, VOCs	Closed Storage Tank Release	Former Food Time 92	3345 N Franklin Rd Christiansburg VA 24073	61.78
3260	Site Specific	RCRA	COLLISION PLUS INC	330 FERGUSON DR BLACKSBURG VA 24060	61.79
3261	Inorganics, SOCs, VOCs	Closed Storage Tank Release	Food-Time 92	3345 N Franklin Rd Christiansburg VA 24073	61.80
3262	Site Specific	RCRA	SPORTSCAR CLINIC	3345 NORTH FRANKLIN ST CHRISTIANSBURG VA 24073	61.81
3263	Inorganics, SOCs, VOCs	Closed Storage Tank Release	Mudpike Road Warehouse	1360 Mudpike Rd Christiansburg VA 24073	61.88
3264	Inorganics, SOCs, VOCs	Closed Storage Tank Release	Coleman Residence	2122 Riner Rd Christiansburg VA 24073	61.91
3265	Inorganics, SOCs, VOCs	Closed Storage Tank Release	Turbo Food Mart III	3250 N Franklin St Christiansburg VA 24073	61.91
3266	Site Specific	Industrial Site	ROUTE 114 BRIDGE OVER NEW RIVER	RT 114 CHRISTIANSBURG VA 24073	61.91
3267	Site Specific	RCRA	ROUTE 114 BRIDGE OVER NEW RIVER	RT 114 CHRISTIANSBURG VA 24073	61.91
3268	VOCs	Tire Pile	William Lawrence Howell	2454 Riner Rd. Christiansburg VA	62.21
3269	Inorganics, SOCs, VOCs	Golf Course	Auburn Hills Golf Club	1581 Turnberry Lane Riner VA 24149	62.98
3270	Inorganics, SOCs, VOCs	Closed Storage Tank Release	Riner Animal Hospital	3513 Riner Road Riner VA 24149	63.56

3271	Inorganics, SOCs, VOCs	Junk Cars	--	7329 State Rte 628, Lynch Station, VA 24571	8.11
3272	Inorganics, SOCs, VOCs	Timbering Activities	--	1694 Co Rd 628, Lynch Station, VA 24571	3.67
3273	Inorganics, SOCs, VOCs	Closed Gas Station	--	3469 VA-43, Bedford, VA 24523	10.38
3274	Inorganics, SOCs, VOCs	Gas Station	--	8345 Moneta Rd, Bedford, VA 24523	16.37
3275	Inorganics, SOCs, VOCs	Gas Station	--	1672 Rock Cliff Rd, Bedford, VA 24523	15.43
3276	Inorganics, SOCs, VOCs	Junk Cars	--	4131 Co Rd 628, Lynch Station, VA 24571	5.23
3277	Inorganics, SOCs, VOCs	Timbering Activities	--	37.167172,-79.404211	7.03
3278	Inorganics, SOCs, VOCs	Old Auto Shop	--	24095	27.96
3279	Inorganics, SOCs, VOCs	Timbering Activities	--	37.196457,-79.425384	9.21
3280	Inorganics, SOCs, VOCs	Dumpster/Trash Compactor Site	--	2601 VA-43, Bedford, VA 24523	10.88
3281	Inorganics, SOCs, VOCs	Junk Cars	--	15688 Rockford School Rd, Hurt, VA 24563	2.60
3282	Inorganics, SOCs, VOCs	Farm - Silage Piles	--	5517 Museville Rd, Chatham, VA 24531	20.44
3283	Inorganics, SOCs, VOCs	English Construction Company, Inc	--	113 Main St, Hurt, VA 24563	0.16
3284	Inorganics, SOCs, VOCs	Portable Toilet	--	15702 Rockford School Rd, Hurt, VA 24563	2.72
3285	Inorganics, SOCs, VOCs	Archery Range	--	15702 Rockford School Rd, Hurt, VA 24563	2.71
3286	Inorganics, SOCs, VOCs	Powerline Right-of-Way	--	37.172479,-79.279243	0.84 (Reynolds)
3287	Inorganics, SOCs, VOCs	Transformer	--	2341 Co Rd 711, Altavista, VA 24517	0.09 (Reynolds)
3288	Inorganics, SOCs, VOCs	Gas Station	--	13109 Rockford School Rd, Hurt, VA 24563	4.24
3289	Inorganics, SOCs, VOCs	Closed Gas Station	--	6344 Bedford Hwy, Lynch Station, VA 24571	4.80
3290	Inorganics, SOCs, VOCs	Closed Gas Station	--	3421 Leesville Rd, Lynch Station, VA 24571	4.77
3291	Inorganics, SOCs, VOCs	Silage Piles	--	2625 Oxford Rd, Chatham, VA 24531	18.29

APPENDIX F

TOPOGRAPHIC MAP AND IMPAIRED WATERS



Town of Altavista
 Topographic and Impaired Waters Map
 Appendix F

Service Layer Credits: Copyright© 2013 National Geographic Society, I-cubed

Data from VDH Database.
 Virginia Department of Environmental Quality, 2016.
 Virginia Environmental Geographic Information Systems.
<http://www.deq.state.va.us/ConnectWithDEQ/VEGIS.aspx>.



**Major Water Quality Impaired Waterbodies in the Reed Creek SWPA
(DEQ – VEGIS, 2016)**

Waterbody Name	Location	Impairment Type/Cause
Reed Creek	Reed Creek mainstem from its mouth on the Roanoke (Staunton) River upstream to its perennial headwaters.	Benthic-Macroinvertebrate Bioassessments/Cause Unknown

**Major Water Quality Impaired Waterbodies in the Staunton River SWPA
(DEQ – VEGIS, 2016)**

Waterbody Name	Impairment Type/Cause	Source
Back Creek	Benthic- Macroinvertebrate Bioassessments	Municipal (Urbanized High-Density Area), Residential Districts, Site Clearance (Land Development or Redevelopment), Non-Point Source, Wet Weather Discharges (Non-Point Source)
Barnhardt Creek	Benthic- Macroinvertebrate Bioassessments	Loss of Riparian Habitat, Municipal (Urbanized High-Density Area), Streambank Modifications/destabilization, Wet Weather Discharges (Non-Point Source), Urban Runoff/Storm Sewers
Beaverdam Creek	Benthic- Macroinvertebrate Bioassessments, Escherichia coli	Loss of Riparian Habitat, Municipal (Urbanized High-Density Area), On-site Treatment Systems (Septic Systems and Similar Decentralized Systems), Residential Districts, Wastes from Pets, Wildlife Other than Waterfowl, Livestock (Grazing or Feeding Operations)
Big Chestnut Creek	Escherichia coli	On-site Treatment Systems (Septic Systems and Similar Decentralized Systems), Wildlife Other than Waterfowl, Livestock (Grazing or Feeding Operations), Unspecified Domestic Waste
Blackwater River	Benthic- Macroinvertebrate Bioassessments, Escherichia coli	Loss of Riparian Habitat, On-site Treatment Systems (Septic Systems and Similar Decentralized Systems), Streambank Modifications/destabilization, Wildlife Other than Waterfowl, Livestock (Grazing or Feeding Operations), Sediment Resuspension (Clean Sediment), Wet Weather Discharges
Bore Auger Creek	Benthic- Macroinvertebrate Bioassessments, Escherichia coli	Loss of Riparian Habitat, On-site Treatment Systems (Septic Systems and Similar Decentralized Systems), Wildlife Other than Waterfowl, Non-Point Source, Livestock (Grazing or Feeding Operations), Wet Weather Discharges (Non-Point Source), Unspecified Domestic Waste
Bottom Creek	Temperature, water	Natural Conditions - Water Quality Standards Use Attainability Analyses Needed
Bradshaw Creek	Escherichia coli, pH	On-site Treatment Systems (Septic Systems and Similar Decentralized Systems), Wildlife Other than Waterfowl, Livestock (Grazing or Feeding Operations), Natural Conditions - Water Quality Standards Use Attainability Analyses Needed, Wet Weather Discharges
Buck Run	Benthic- Macroinvertebrate Bioassessments, Escherichia coli	Loss of Riparian Habitat, On-site Treatment Systems (Septic Systems and Similar Decentralized Systems), Wildlife Other than Waterfowl, Livestock (Grazing or Feeding Operations), Sediment Resuspension (Clean Sediment), Unspecified Domestic Waste
Carter Mill Creek	Escherichia coli	On-site Treatment Systems (Septic Systems and Similar Decentralized Systems), Wildlife Other than Waterfowl, Livestock (Grazing or Feeding Operations), Unspecified Domestic Waste
Carvin Creek	Escherichia coli	Discharges from Municipal Separate Storm Sewer Systems (MS4), Municipal (Urbanized High-Density Area), Sanitary Sewer Overflows (Collection System Failures), Wastes from Pets, Wildlife Other than Waterfowl, Livestock (Grazing or Feeding Operations), Unspecified Domestic Waste

Waterbody Name	Impairment Type/Cause	Source
Craddock Creek, UT (XME)	Escherichia coli	On-site Treatment Systems (Septic Systems and Similar Decentralized Systems), Livestock (Grazing or Feeding Operations), Wet Weather Discharges (Non-Point Source), Unspecified Domestic Waste
Deer Branch	Benthic-Macroinvertebrate Bioassessments	Loss of Riparian Habitat, Municipal (Urbanized High-Density Area), Residential Districts, Wet Weather Discharges (Non-Point Source), Urban Runoff/Storm Sewers
Doe Run	Fecal Coliform	Wastes from Pets, Wildlife Other than Waterfowl, Livestock (Grazing or Feeding Operations), Unspecified Domestic Waste
Foul Ground Creek	Fecal Coliform	On-site Treatment Systems (Septic Systems and Similar Decentralized Systems), Wildlife Other than Waterfowl, Livestock (Grazing or Feeding Operations), Unspecified Domestic Waste
Fryingpan Creek	Benthic-Macroinvertebrate Bioassessments, Escherichia coli	On-site Treatment Systems (Septic Systems and Similar Decentralized Systems), Wildlife Other than Waterfowl, Livestock (Grazing or Feeding Operations), Sediment Resuspension (Clean Sediment), Unspecified Domestic Waste
Gills Creek	Escherichia coli	On-site Treatment Systems (Septic Systems and Similar Decentralized Systems), Wildlife Other than Waterfowl, Livestock (Grazing or Feeding Operations), Unspecified Domestic Waste
Gish Branch	Benthic-Macroinvertebrate Bioassessments	Loss of Riparian Habitat, Municipal (Urbanized High-Density Area), Residential Districts, Wet Weather Discharges (Non-Point Source), Urban Runoff/Storm Sewers
Glade Creek	Escherichia coli	Municipal (Urbanized High-Density Area), Wastes from Pets, Wildlife Other than Waterfowl, Livestock (Grazing or Feeding Operations), Unspecified Domestic Waste
Goose Creek	Escherichia coli	On-site Treatment Systems (Septic Systems and Similar Decentralized Systems), Wildlife Other than Waterfowl, Wet Weather Discharges (Non-Point Source), Unspecified Domestic Waste
Green Creek	Escherichia coli, Temperature, water	On-site Treatment Systems (Septic Systems and Similar Decentralized Systems), Wildlife Other than Waterfowl, Source Unknown, Livestock (Grazing or Feeding Operations), Unspecified Domestic Waste
Harpen Creek	Escherichia coli	On-site Treatment Systems (Septic Systems and Similar Decentralized Systems), Wildlife Other than Waterfowl, Livestock (Grazing or Feeding Operations), Unspecified Domestic Waste
Hunting Creek	Escherichia coli	Landfills, On-site Treatment Systems (Septic Systems and Similar Decentralized Systems), Wildlife Other than Waterfowl, Wet Weather Discharges (Non-Point Source), Unspecified Domestic Waste
Laymantown Creek	Escherichia coli	Municipal (Urbanized High-Density Area), Wastes from Pets, Wildlife Other than Waterfowl, Livestock (Grazing or Feeding Operations), Unspecified Domestic Waste
Lick Run	Escherichia coli	Discharges from Municipal Separate Storm Sewer Systems (MS4), Municipal (Urbanized High-Density Area), Sanitary Sewer Overflows (Collection System Failures), Wastes from Pets, Wildlife Other than Waterfowl, Unspecified Domestic Waste
Little Creek	Benthic-Macroinvertebrate Bioassessments, Escherichia coli	Loss of Riparian Habitat, On-site Treatment Systems (Septic Systems and Similar Decentralized Systems), Streambank Modifications/destabilization, Wildlife Other than Waterfowl, Livestock (Grazing or Feeding Operations), Sediment Resuspension (Clean Sediment)

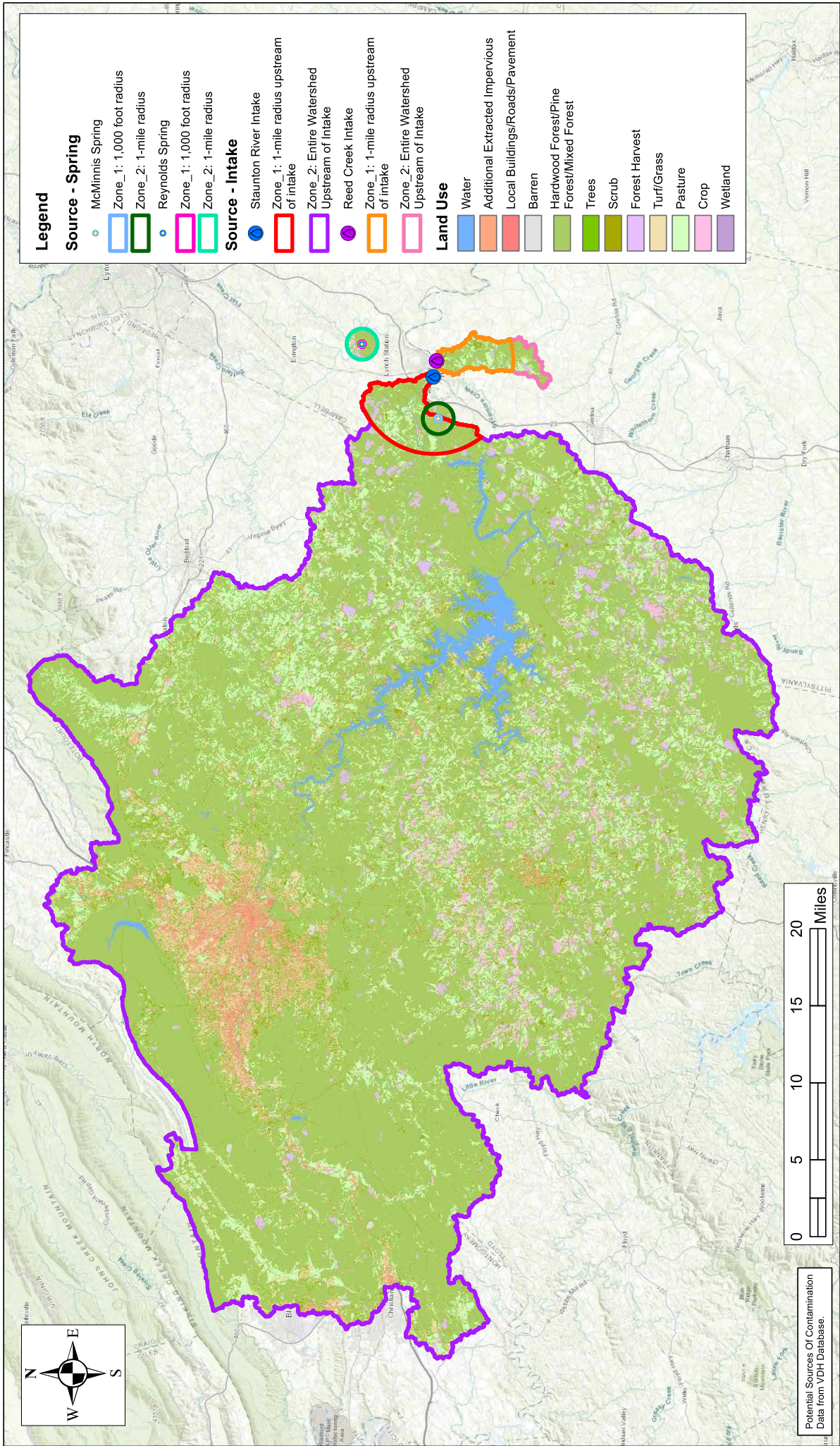
Waterbody Name	Impairment Type/Cause	Source
Little Creek, UT (XKF)	Escherichia coli	Livestock (Grazing or Feeding Operations)
Maggoodee Creek	Benthic-Macroinvertebrate Bioassessments, Escherichia coli	Clean Sediments, On-site Treatment Systems (Septic Systems and Similar Decentralized Systems), Wildlife Other than Waterfowl, Non-Point Source, Livestock (Grazing or Feeding Operations), Sediment Resuspension (Clean Sediment), Agriculture, Unspecified Domestic Waste
Mason Creek	Benthic-Macroinvertebrate Bioassessments, Escherichia coli	Discharges from Municipal Separate Storm Sewer Systems (MS4), Loss of Riparian Habitat, Municipal (Urbanized High-Density Area), Residential Districts, Sanitary Sewer Overflows (Collection System Failures), Wildlife Other than Waterfowl, Wet Weather Discharge (Non-point Source)
Merriman Run, UT (XUO)	Benthic-Macroinvertebrate Bioassessments	Loss of Riparian Habitat, Wet Weather Discharges (Non-Point Source), Agriculture
Mill Creek	Escherichia coli	On-site Treatment Systems (Septic Systems and Similar Decentralized Systems), Wildlife Other than Waterfowl, Livestock (Grazing or Feeding Operations), Wet Weather Discharges (Non-Point Source), Unspecified Domestic Waste
Mollie Branch	Escherichia coli	On-site Treatment Systems (Septic Systems and Similar Decentralized Systems), Wildlife Other than Waterfowl, Livestock (Grazing or Feeding Operations), Unspecified Domestic Waste
Mud Lick Creek	Benthic-Macroinvertebrate Bioassessments, Escherichia coli	Discharges from Municipal Separate Storm Sewer Systems (MS4), Loss of Riparian Habitat, Municipal (Urbanized High-Density Area), Sanitary Sewer Overflows (Collection System Failures), Streambank Modifications/destabilization, Wildlife Other than Waterflow
Murray Run	Benthic-Macroinvertebrate Bioassessments, Fecal Coliform	Discharges from Municipal Separate Storm Sewer Systems (MS4), Loss of Riparian Habitat, Municipal (Urbanized High-Density Area), Sanitary Sewer Overflows (Collection System Failures), Streambank Modifications/destabilization, Wildlife Other than Waterflow
N.F. Blackwater River	Benthic-Macroinvertebrate Bioassessments, Escherichia coli	Loss of Riparian Habitat, On-site Treatment Systems (Septic Systems and Similar Decentralized Systems), Streambank Modifications/destabilization, Wildlife Other than Waterfowl, Livestock (Grazing or Feeding Operations), Sediment Resuspension (Clean Sediment)
N.F. Roanoke River	Escherichia coli	Municipal (Urbanized High-Density Area), Wastes from Pets, Wildlife Other than Waterfowl, Livestock (Grazing or Feeding Operations), Unspecified Domestic Waste
North Fork Gills Creek, UT (XML)	Benthic-Macroinvertebrate Bioassessments	Loss of Riparian Habitat, Livestock (Grazing or Feeding Operations), Sediment Resuspension (Clean Sediment), Wet Weather Discharges (Non-Point Source)
Old Womans Creek	Escherichia coli	On-site Treatment Systems (Septic Systems and Similar Decentralized Systems), Wildlife Other than Waterfowl, Livestock (Grazing or Feeding Operations), Unspecified Domestic Waste
Ore Branch	Benthic-Macroinvertebrate Bioassessments, Escherichia coli	Discharges from Municipal Separate Storm Sewer Systems (MS4), Loss of Riparian Habitat, Municipal (Urbanized High-Density Area), Sanitary Sewer Overflows (Collection System Failures), Streambank Modifications/destabilization, Wildlife Other than Waterflow
Peters Creek	Benthic-Macroinvertebrate Bioassessments, Escherichia coli, PCB in Fish Tissue	Discharges from Municipal Separate Storm Sewer Systems (MS4), Landfills, Loss of Riparian Habitat, Municipal (Urbanized High-Density Area), Residential Districts, Wildlife Other than Waterfowl, Wet Weather Discharges (Non-Point Source), Unspecified Domestic Waste

Waterbody Name	Impairment Type/Cause	Source
Pigg River	Benthic-Macroinvertebrate Bioassessments, Escherichia coli	Dairies (Outside Milk Parlor Areas), On-site Treatment Systems (Septic Systems and Similar Decentralized Systems), Wildlife Other than Waterfowl, Livestock (Grazing or Feeding Operations), Crop Production (Crop Land or Dry Land), Wet Weather Discharges (Non-point Source)
Poplar Branch	Benthic-Macroinvertebrate Bioassessments, Escherichia coli	On-site Treatment Systems (Septic Systems and Similar Decentralized Systems), Wildlife Other than Waterfowl, Livestock (Grazing or Feeding Operations), Sediment Resuspension (Clean Sediment), Wet Weather Discharges (Non-Point Source), Unspecified Domestic Waste
Roanoke (Staunton) River	Mercury in Fish Tissue, PCB in Fish Tissue	Contaminated Sediments, Municipal Point Source Discharges, Source Unknown, Non-Point Source, Unspecified Urban Stormwater
Roanoke River	Benthic-Macroinvertebrate Bioassessments, Escherichia coli, Mercury in Fish Tissue, PCB in Fish Tissue, PCB in Water Column	Discharges from Municipal Separate Storm Sewer Systems (MS4), Industrial Point Source Discharge, Industrial/Commercial Site Stormwater Discharge (Permitted), Landfills, Livestock (Grazing or Feeding Operations), Municipal (Urbanized High Density Area), Municipal Point Source Discharges, On-site Treatment Systems (Septic Systems and Similar Decentralized Systems), Sanitary Sewer Overflows (Collection System Failures), Wet Weather Discharges (Non-Point Source), Urban Runoff/Storm Sewers
Roanoke River Niagara	Benthic-Macroinvertebrate Bioassessments, Escherichia coli, PCB in Fish Tissue, PCB in Water Column	Discharges from Municipal Separate Storm Sewer Systems (MS4), Industrial Point Source Discharge, Industrial/Commercial Site Stormwater Discharge (Permitted), Landfills, Municipal (Urbanized High Density Area), Municipal Point Source Discharges, On-site Treatment Systems (Septic Systems and Similar Decentralized Systems), Wildlife other than Waterfowl, Sanitary Sewer Overflows (Collection System Failures)
S.F. Blackwater River	Escherichia coli, Temperature, water	On-site Treatment Systems (Septic Systems and Similar Decentralized Systems), Wildlife Other than Waterfowl, Livestock (Grazing or Feeding Operations), Natural Conditions - Water Quality Standards Use Attainability Analyses Needed, Unspecified Domestic Waste
S.F. Roanoke River	Escherichia coli, Temperature, water	On-site Treatment Systems (Septic Systems and Similar Decentralized Systems), Wastes from Pets, Wildlife Other than Waterfowl, Livestock (Grazing or Feeding Operations), Natural Conditions - Water Quality Standards Use Attainability Analyses Needed, Unspecified Domestic Waste
Smith Creek, UT (XMV)	Benthic-Macroinvertebrate Bioassessments	Loss of Riparian Habitat
Snow Creek	Escherichia coli	On-site Treatment Systems (Septic Systems and Similar Decentralized Systems), Wildlife Other than Waterfowl, Livestock (Grazing or Feeding Operations), Unspecified Domestic Waste
Stony Fork	Escherichia coli	On-site Treatment Systems (Septic Systems and Similar Decentralized Systems), Wildlife Other than Waterfowl, Livestock (Grazing or Feeding Operations), Unspecified Domestic Waste
Story Creek	Benthic-Macroinvertebrate Bioassessments, Escherichia coli	Dairies (Outside Milk Parlor Areas), Municipal (Urbanized High-Density Area), On-site Treatment Systems (Septic Systems and Similar Decentralized Systems), Wildlife Other than Waterfowl, Livestock (Grazing or Feeding Operations), Crop Production, Unspecified Domestic Waste

Waterbody Name	Impairment Type/Cause	Source
Teels Creek	Benthic-Macroinvertebrate Bioassessments, Escherichia coli	Loss of Riparian Habitat, On-site Treatment Systems (Septic Systems and Similar Decentralized Systems), Streambank Modifications/destabilization, Wildlife Other than Waterfowl, Livestock (Grazing or Feeding Operations), Sediment Resuspension (Clean Sediment)
Tinker Creek	Escherichia coli, Temperature, water	Discharges from Municipal Separate Storm Sewer Systems (MS4), Municipal (Urbanized High-Density Area), Sanitary Sewer Overflows (Collection System Failures), Wastes from Pets, Wildlife Other than Waterfowl, Livestock (Grazing or Feeding Operations), Natural Conditions, Unspecified Domestic Waste
Tomahawk Creek	Escherichia coli	On-site Treatment Systems (Septic Systems and Similar Decentralized Systems), Wildlife Other than Waterfowl, Livestock (Grazing or Feeding Operations), Unspecified Domestic Waste
Turkeycock Creek	Escherichia coli	On-site Treatment Systems (Septic Systems and Similar Decentralized Systems), Wildlife Other than Waterfowl, Livestock (Grazing or Feeding Operations), Unspecified Domestic Waste
Wilson Creek	Escherichia coli	Municipal (Urbanized High-Density Area), Wastes from Pets, Wildlife Other than Waterfowl, Livestock (Grazing or Feeding Operations), Unspecified Domestic Waste
Wolf Creek	Benthic-Macroinvertebrate Bioassessments, Escherichia coli	On-site Treatment Systems (Septic Systems and Similar Decentralized Systems), Wildlife Other than Waterfowl, Livestock (Grazing or Feeding Operations), Crop Production (Crop Land or Dry Land), Wet Weather Discharges (Non-Point Source), Unspecified Domestic Waste

APPENDIX G-1

SOURCE WATER PROTECTION AREA LAND USE MAP



**Town of Altavista
Land Use Map
Appendix G-1**

Service Layer Credits: Sources: Esri, HERE, Garmin, Intermap, increment P Corp., GEBCO, USGS, FAO, NPS, NRCAN, GeoBase, IGN, Kadaster NL, Ordnance Survey, Esri Japan, METI, Esri China (Hong Kong), swisstopo, © OpenStreetMap contributors, and the GIS User Community



APPENDIX G-2

SOURCE WATER PROTECTION AREA FUTURE LAND USE

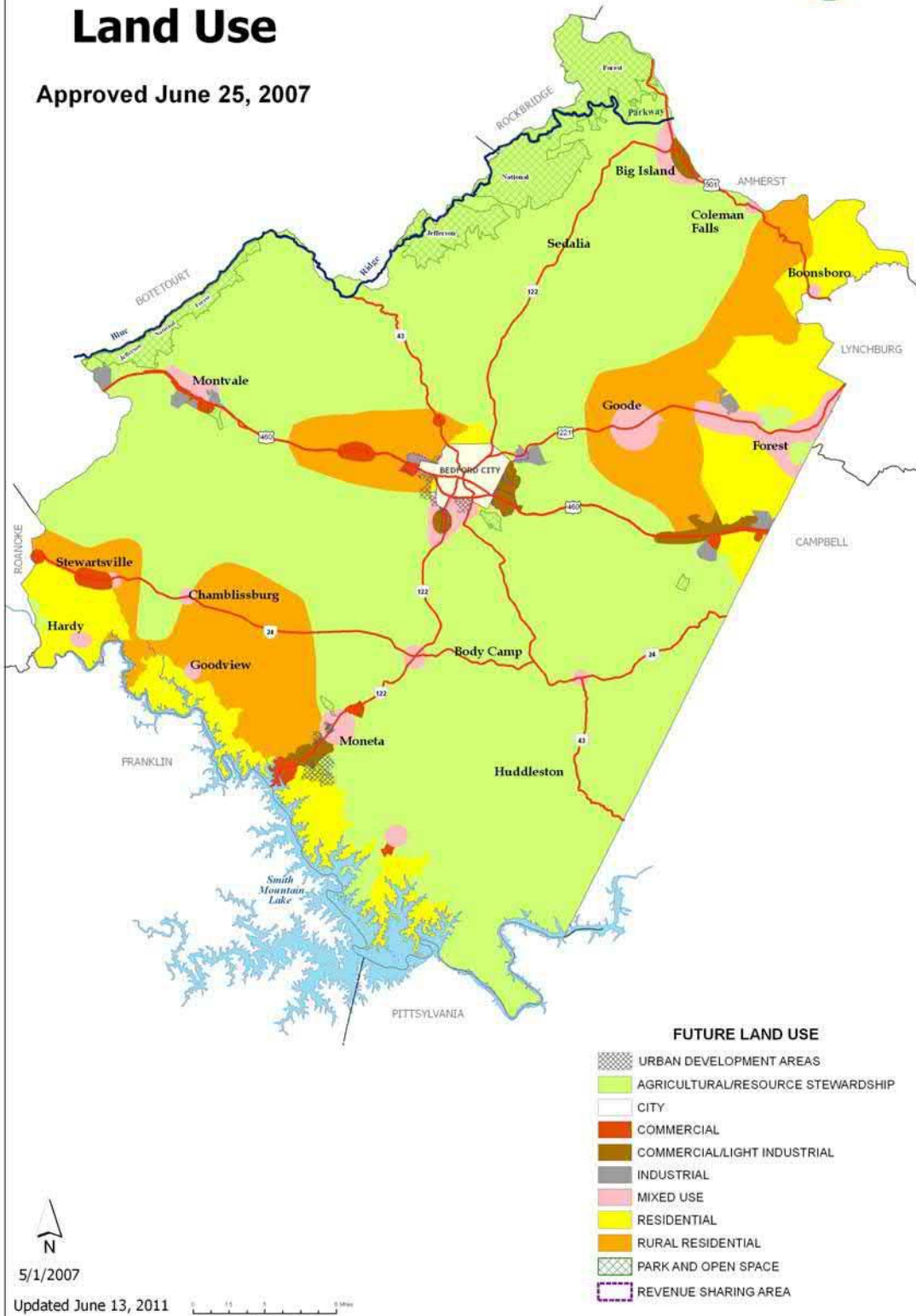


ENGLISH PARK
 Campbell County, Virginia
 May 15, 2007
 LPDA Inc.
 888.888.8888

Map V-2 Proposed English Park - Upper

Future Land Use

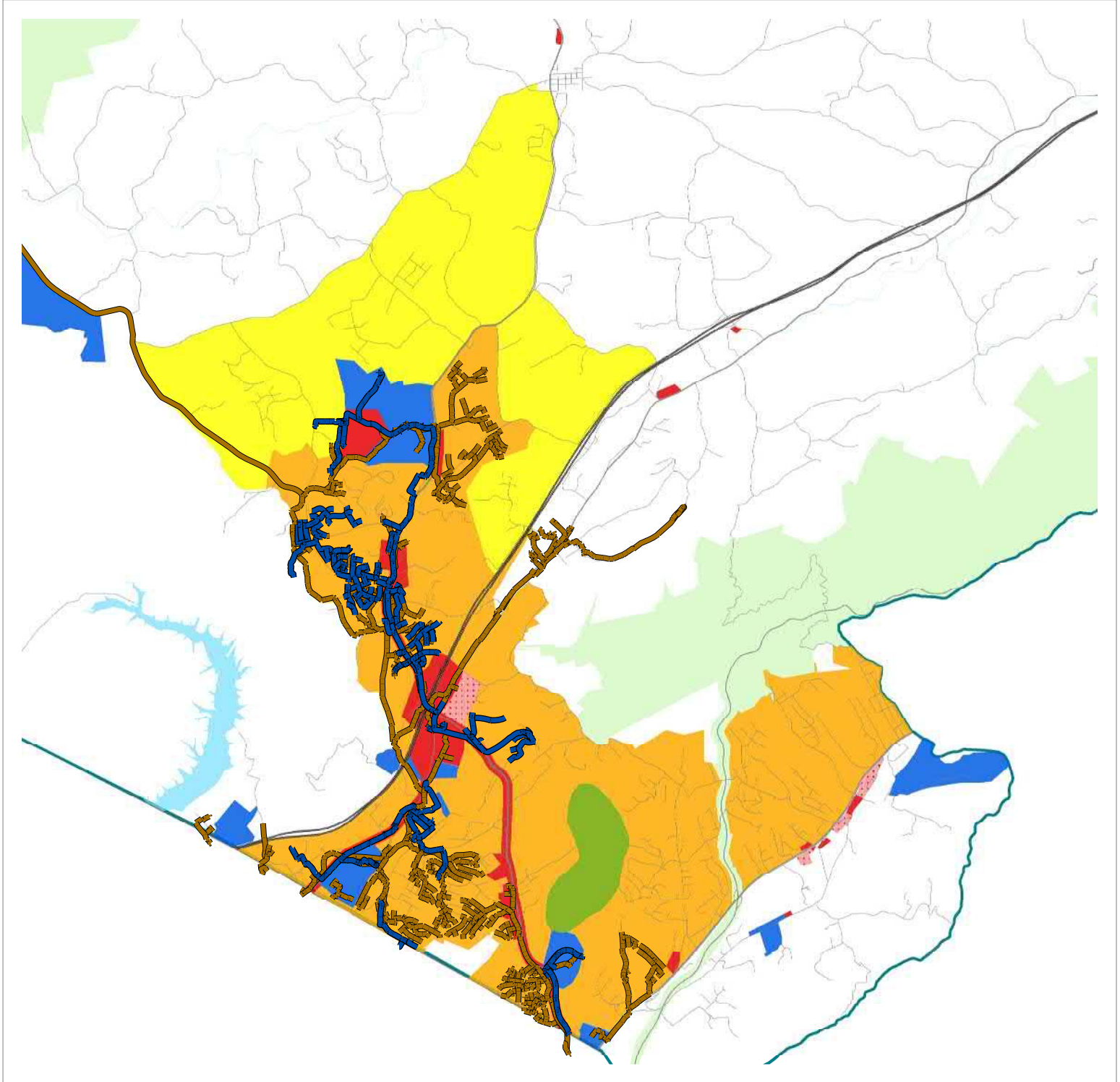
Approved June 25, 2007



June 25, 2007



WATER & WASTEWATER & FUTURE LAND USE



Roads

- Interstate
- Primary Rd
- Secondary Rd

Streams/Water

- Streams/Water

Federal Lands

- Federal Lands

Future Land Use

- Commercial
- Forest Land
- Industrial
- Low/Medium Density Residential
- High Density Residential
- Commercial (2010 Addition)

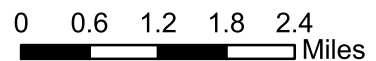
— Wastewater Lines

- Water Lines

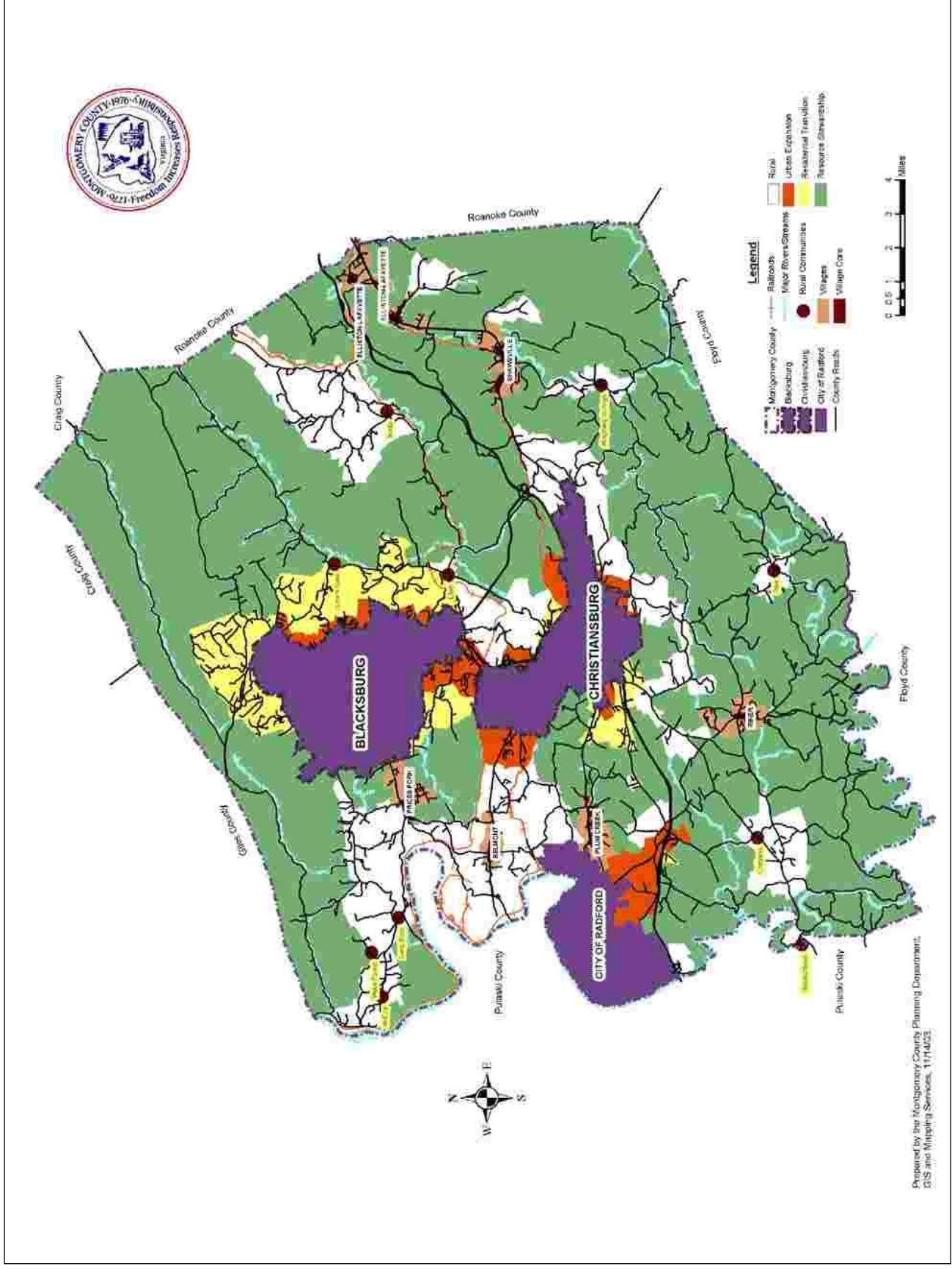
Source: Botetourt County GIS Department
2010 Comprehensive Plan Update. February 2011



RENAISSANCE PLANNING GROUP



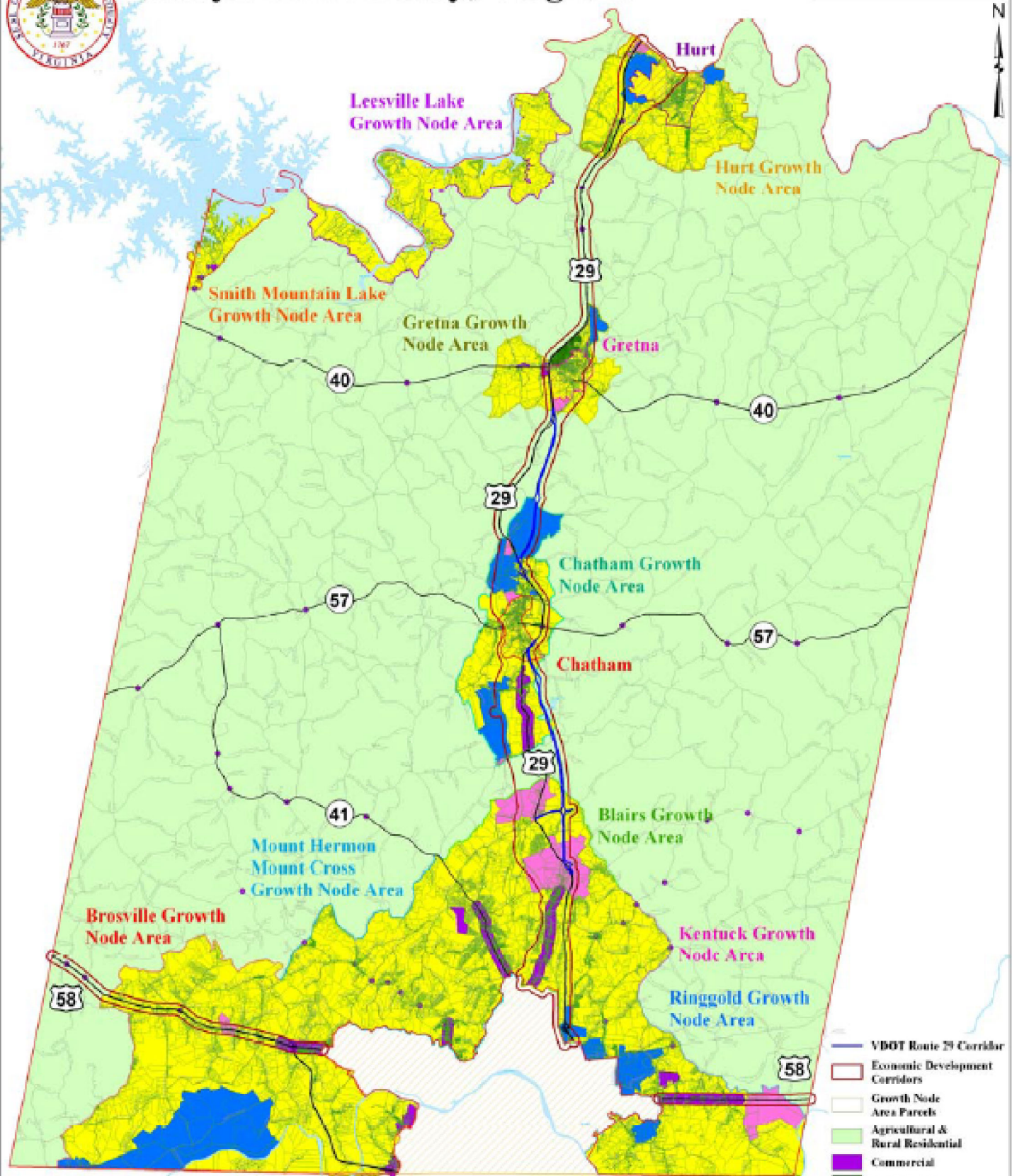
Future Land Use





Pittsylvania County, Virginia

Created by: [unreadable]
Updated: [unreadable]
Scale: [unreadable]
Map Title: [unreadable]



- VDOT Route 29 Corridor
- Economic Development Corridors
- Growth Node Area Parcels
- Agricultural & Rural Residential
- Commercial
- Conservation
- Industrial
- Medium to High Density Residential
- Mixed Commercial/Industrial

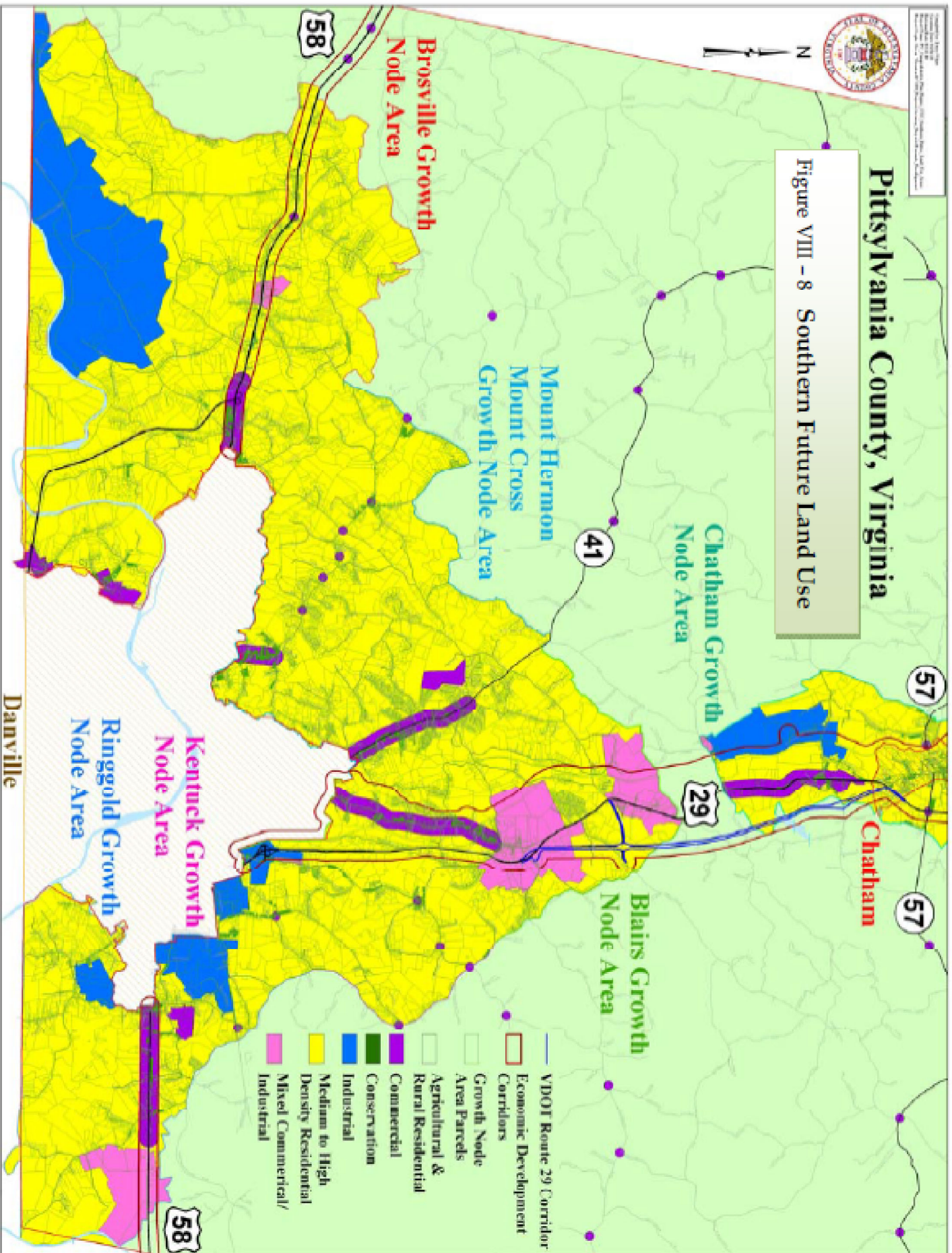
Figure VIII - 7 Future Land Use



PLANNING COMMISSION
PITTSYLVANIA COUNTY, VIRGINIA
1000 EAST MAIN STREET, DANVILLE, VA 22026
703.753.4000










Pittsylvania County, Virginia

Figure VIII - 8 Southern Future Land Use





Pittsylvania County, Virginia

-  VDOT Route 29 Corridor
-  Economic Development Corridors
-  Growth Node Area Parcels
-  Agricultural & Rural Residential
-  Commercial
-  Conservation
-  Industrial
-  Medium to High Density Residential
-  Mixed Commercial/Industrial

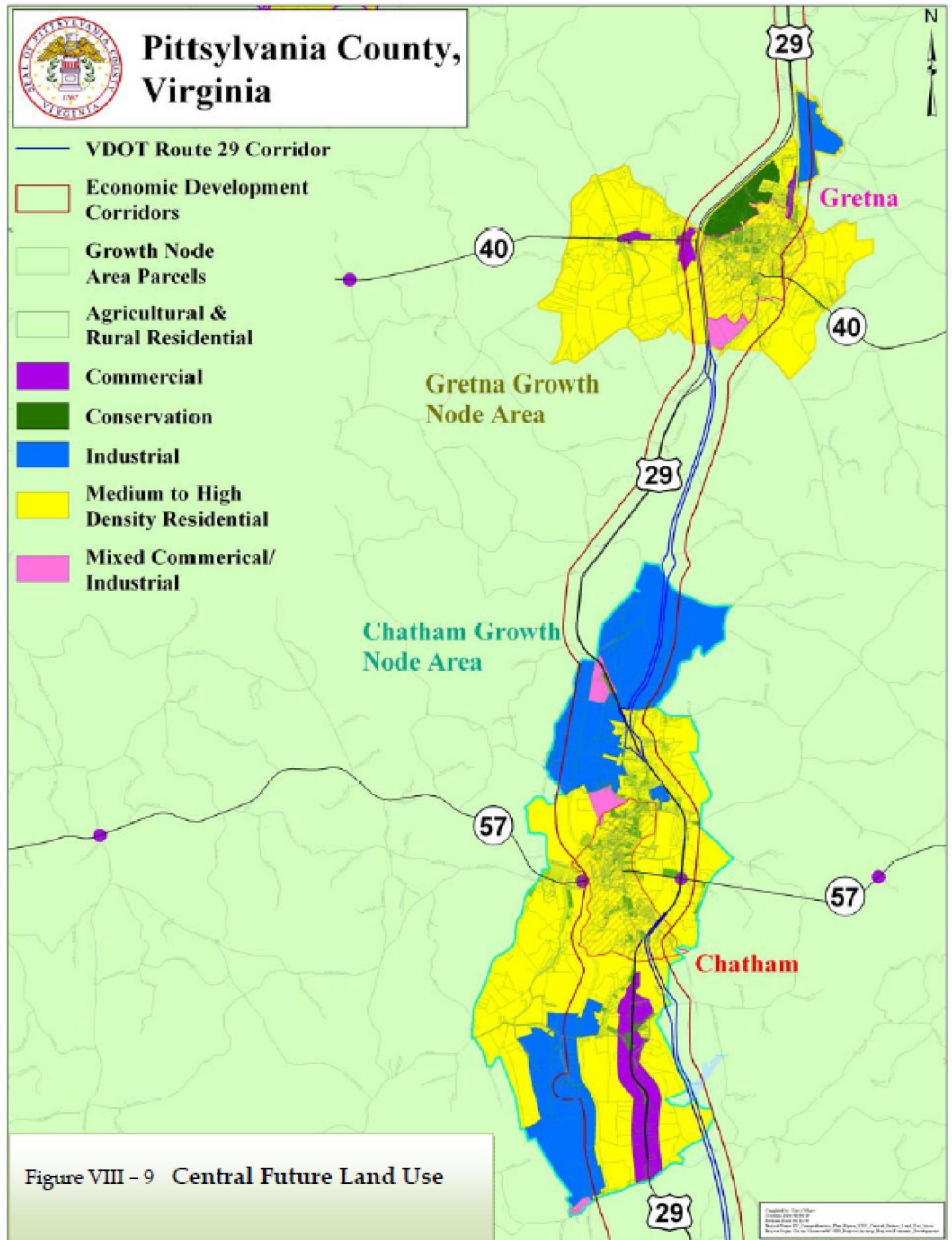


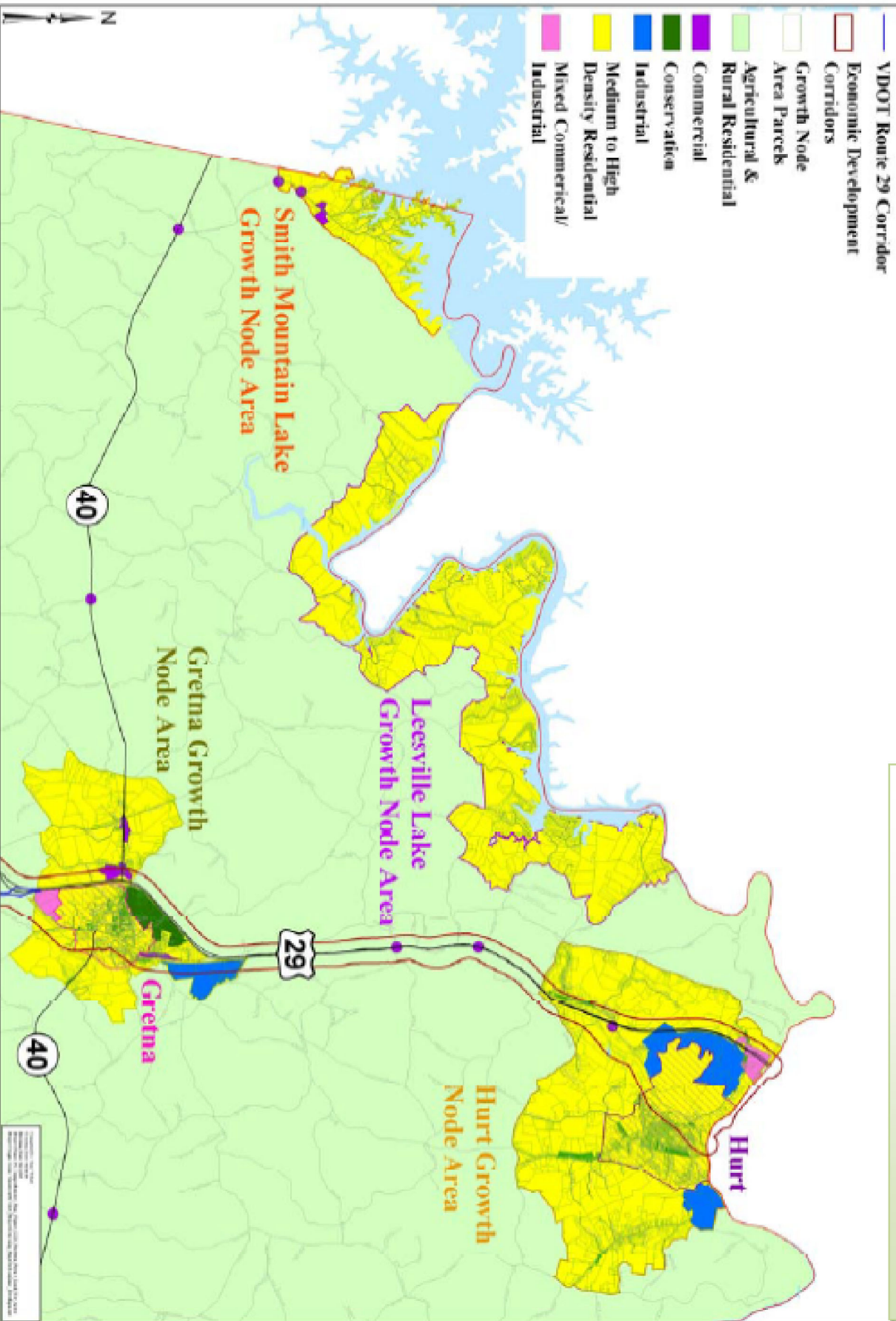
Figure VIII - 9 Central Future Land Use

Prepared by: Tom O'Neil
 Version: 03/08/09
 Date: 03/08/09
 Name: Pittsylvania County Comprehensive Plan (2010) - Central Future Land Use
 Name: Tom O'Neil, GIS Specialist, GIS Department, Pittsylvania County, Virginia



Pittsylvania County, Virginia

Figure VIII - 10 Northern Future Land Use



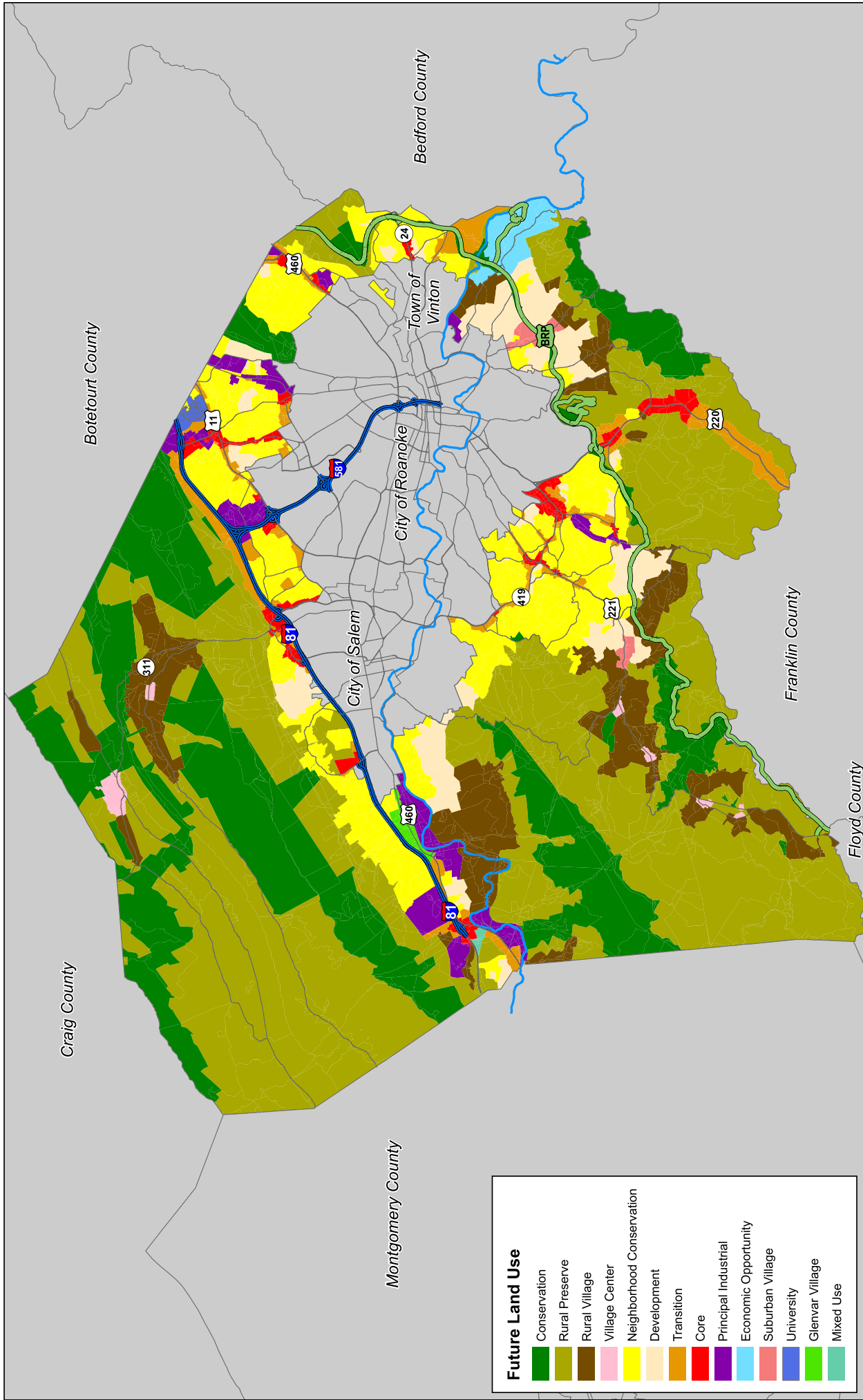
THE STRATEGIC PLAN: MAPPING ELEMENTS AND STRATEGIC INITIATIVES

The Vision 2001-2020 Plan is an integrated set of policies, actions, and strategies for successfully positioning Roanoke as a progressive, model city for urban development life in the future. The following Strategic Development Plan provides a summary of the major actions and initiatives identified in the plan, some of which will involve regional implementation approaches.



5.1 Strategic Development Plan

- Gateways
- Greenways-Pedestrian/Bicycle
- Bicycle Connection on Roadway
- - - Major Corridors for Streetscape Improvement
- Blue Ridge Parkway View Protection
- Village Centers
- Downtown Development
- Economic Development Opportunities
- Conservation/Rehabilitation District Opportunities



Future Land Use

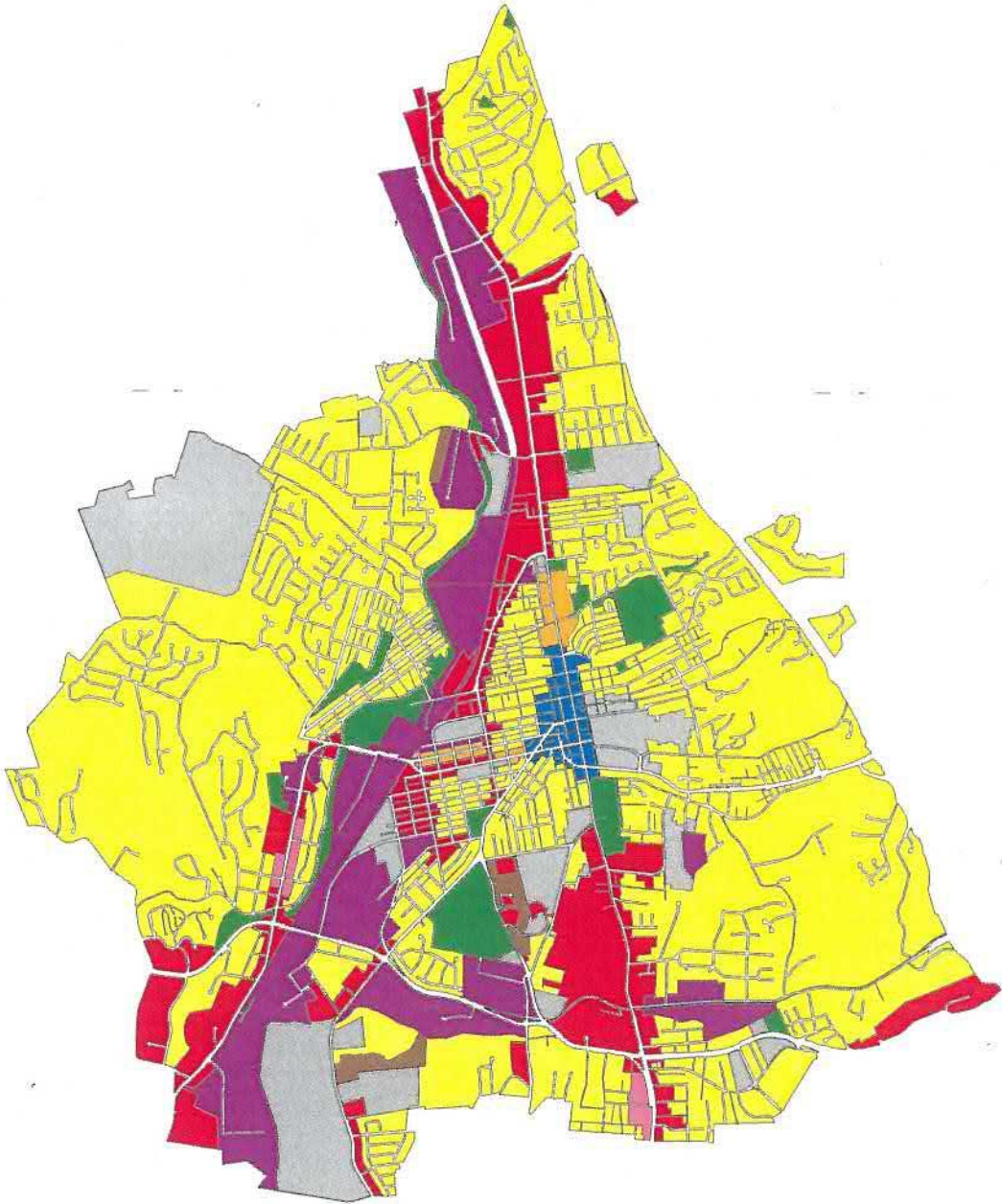
	Conservation
	Rural Preserve
	Rural Village
	Village Center
	Neighborhood Conservation
	Development
	Transition
	Core
	Principal Industrial
	Economic Opportunity
	Suburban Village
	University
	Glennville Village
	Mixed Use

1 inch = 2 miles
 November 14, 2012



Roanoke County Future Land Use Map





CITY OF SALEM
ENGINEERING and
INSPECTIONS
DEPARTMENT
 Geographic Information System Division
 25 East Main Street
 P.O. Box 689
 Salem, Virginia 24153-0689
 Phone: (800) 515-5032

OFFICIAL FUTURE GENERALIZED LAND USE MAP

MAP FEATURES

Future Land Use Categories

- COMMERCIAL
- DOWNTOWN
- ECONOMIC DEVELOPMENT AREA
- INDUSTRIAL
- INSTITUTIONAL
- MIXED-USE
- PUBLIC PARKS AND RECREATION
- RESIDENTIAL
- TRANSITIONAL

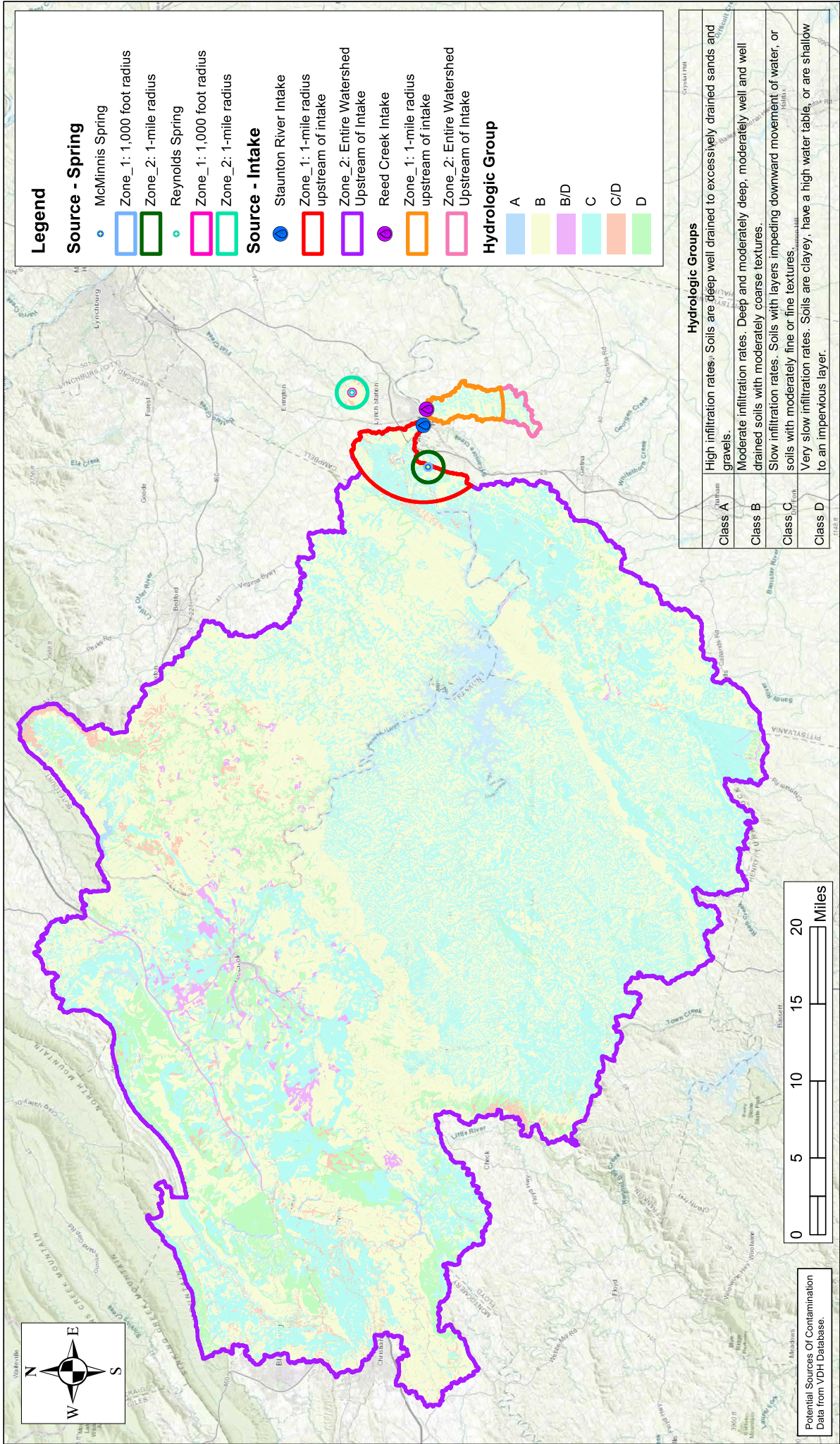
Scale:
 1 inch = 3,000 feet
 0 1,500 3,000
 Feet

Date:
 June 11, 2012

Project File:
 X:\GIS\working_projects\2012\1
 Final\mxd\Map_11177.mxd

APPENDIX H

SOILS MAP

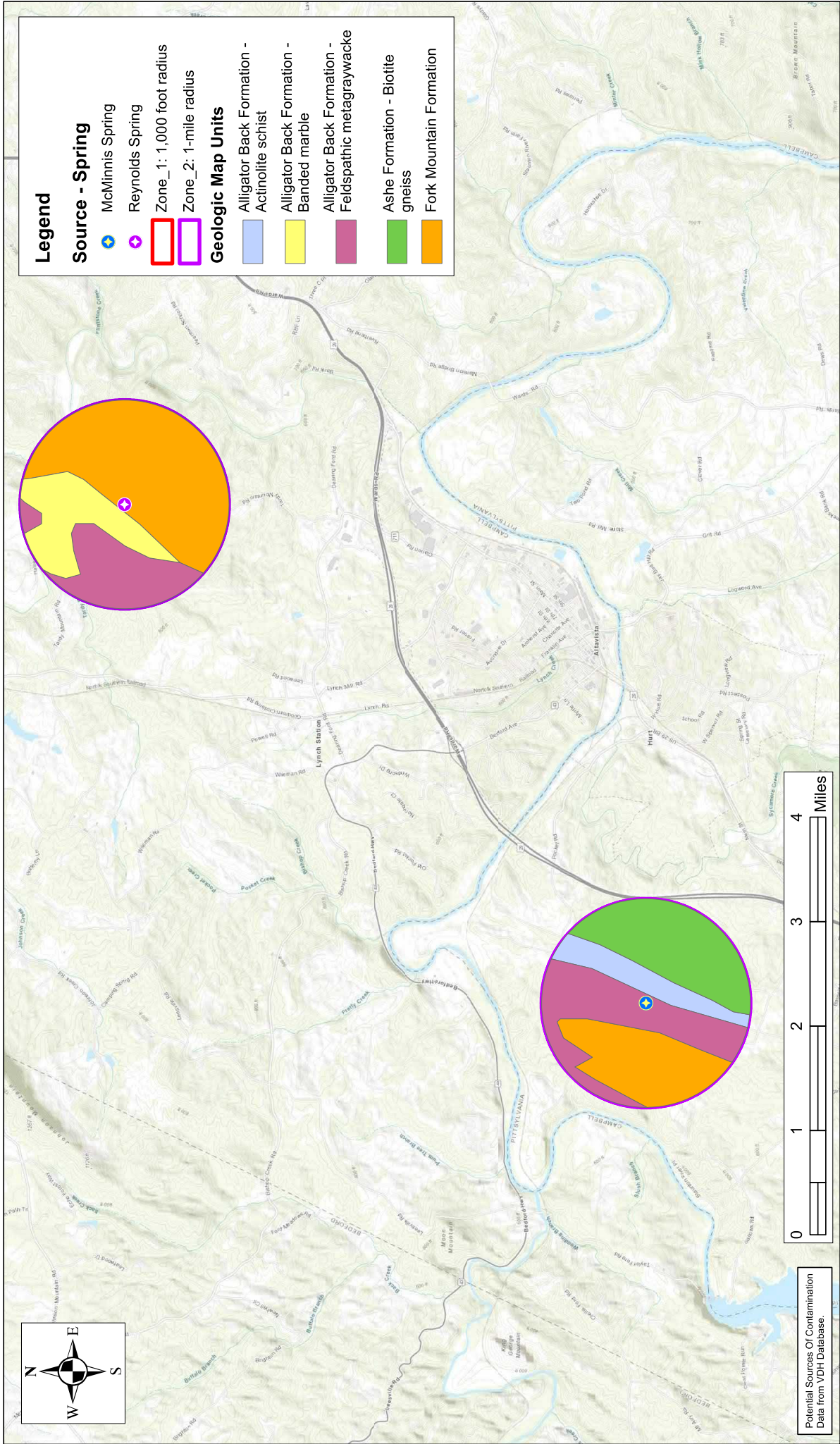


**Town of Altavista
Soils Map
Appendix H**



APPENDIX I

GEOLOGIC MAP



**Town of Altavista
Geologic Unit Map - Spring Sources
Appendix I**

Service Layer Credits: Sources: Esri, HERE, Garmin, Intermap, increment P Corp., GEBCO, USGS, FAO, NPS, NRCAN, GeoBase, IGN, Kadaster NL, Ordnance Survey, Esri Japan, METI, Esri China (Hong Kong), swisstopo, © OpenStreetMap contributors, and the GIS User Community

APPENDIX J

**POTENTIAL FUNDING MECHANISMS FOR RECOMMENDED ACTION
ITEMS**

Potential Funding Mechanisms for Recommended Actions for Planning and Policy

Action Number	Recommended Action	Potential Funding Mechanism
1	Annually review with pertinent emergency response personnel the designated SWPA zone and appropriate response procedures. Provide an emergency information sheet that shows the SWPA, roads, and emergency contact information.	<ol style="list-style-type: none"> 1. Self-implementing 2. VDH-ODW Implementation Assistance
2	Review and update the Source Water Protection Plan as needed, but at least once every three to five years. <ul style="list-style-type: none"> • Identify and update list of potential source contaminants • Review education program, and • Assess progress on achieving the SWPP goals. 	VDH-ODW Implementation Assistance
3	Evaluate and rank the potential risk (from highest to lowest) of each of the Potential Sources of Contamination. Factors to consider are: <ul style="list-style-type: none"> • Proximity to the source, • Type of contaminants, and • Likelihood of release of contamination. 	<ol style="list-style-type: none"> 1. Self-implementing 2. VDH-ODW Implementation Assistance
4	Identify agricultural programs through the Natural Resource Conservation Service, Farm Agency, and USDA that facilitate the protection of source water. <ul style="list-style-type: none"> • cattle exclusion • using buffer strips, rotational grazing, or other agricultural best management practices. 	VA Agricultural Cost-Share Program
5	Work with SWCD to reduce sediment and nutrient loadings in Goose Creek and other areas in SWPAs. Assess all tributaries between Leesville Dam and the Staunton River Intake and identify those that contribute high sediment and nutrient loads.	<ol style="list-style-type: none"> 1. Coordination with SWCD efforts 2. VDH-ODW Implementation Assistance 3. VA Agricultural Cost-Share Program 4. Virginia Conservation Foundation 5. Self-implementing
6	Identify future alternative drinking water supplies to use as an emergency back-up source.	VDH-ODW Implementation Assistance

Potential Funding Mechanisms for Recommended Actions for Planning and Policy

Action Number	Recommended Action	Potential Funding Mechanism
7	Update Contingency Plan annually and as changes to contacts occur.	VDH-ODW Implementation Assistance
8	Coordinate SWP efforts with local organizations or volunteer groups.	Self-implementing
9	Identify where timbering activities are taking place in the Source Water Protection Area and communicate the priority zones to officials. Ask that water treatment plant be notified of any timbering activities that are to occur within the priority protection zones to ensure that best management practices are in place. Work with groups such as Wild Virginia to request US Forest Service take special protective measures over and above traditional best management practices.	<ol style="list-style-type: none"> 1. Self-implementing 2. VDH-ODW Implementation Assistance
10	Update the Town/County's Comprehensive Plan to include goals and policies to facilitate source water protection.	Self-implementing
11	Develop a Memorandum of Inter-jurisdictional Cooperation with other counties located in Zone 1 of Source Water Protection Areas: Pittsylvania County and Campbell County	VDH-ODW Implementation Assistance
12	Designate a Source Water Protection Overlay District that would: <ul style="list-style-type: none"> • specify minimum restriction for SWPAs (i.e. provide a generic SWP Overlay), and/or • allow the designation of a specific Overlay District proposed by the locality Concerns that could be addressed include: <ul style="list-style-type: none"> • restriction of certain type of businesses and activities, • regular inspection and maintenance of septic systems, guidelines on approval and abandonment of private wells. 	<ol style="list-style-type: none"> 1. Self-implementing 2. VDH-ODW Implementation Assistance
13	Revise plan review procedures to better protect water sources.	<ol style="list-style-type: none"> 1. Self-implementing 2. VDH-ODW Implementation Assistance

Potential Funding Mechanisms for Recommended Actions for Planning and Policy

Action Number	Recommended Action	Potential Funding Mechanism
14	Develop a septic system ordinance recommending all septic systems shall be pumped out and maintained in good working order once every five years. Seek funding assistance for septic system pump outs in priority SWPA's.	<ol style="list-style-type: none"> 1. DEQ's Nonpoint Source Water Quality Improvement Fund (WQIF) 2. Coordination with Local SWCD/Planning district commission efforts 3. Southeast Rural Community Assistance Project, Inc (SERCAP) 4. USDA Rural Development Single Family Housing Repair Loans and Grants 5. VA Dept. of Housing and Community Development, Indoor Plumbing Rehabilitation (0% interest subsidized loan)
15	Hold an annual meeting between the members of the LAC to discuss source water protection information and activities in the community.	<ol style="list-style-type: none"> 1. Self-implementing 2. VDH-ODW Implementation Assistance
16	Coordinate with localities to be notified of any construction storm water permits that are issued within Zone 1 of the SWPA.	Self-implementing
17	Conservation easements to protect land upstream of intake may be secured by grants, loans, land trusts, and through contracts with the Natural Resources Conservation office.	Grants, loans, land trusts, and through contracts with the Natural Resources Conservation office.
18	<p>Drinking water Protection Area Resolution and Ordinance for Staunton River Watershed and Reed Creek Watershed</p> <ul style="list-style-type: none"> • Specific Storm Water BMPs, • Logging BMPs • Storage Tank Restrictions • Chemical Use BMPs • Encourage riparian buffers <p>(1) Maintain existing Riparian Buffers along the entire length of the Staunton River.</p> <p>(2) On lengths of the river where no buffer is present, contact landowners and discuss cost share programs for establishing a buffer.</p> <ul style="list-style-type: none"> • Discourage any further development (residential or industrial) in the floodplain and areas immediately adjacent to the river. 	<ol style="list-style-type: none"> 1. Self-implementing 2. Stormwater Local Assistance Fund through DEQ 3. Cost Share Programs 4. Virginia Land Conservation Foundation 5. VDH-ODW Implementation Assistance

Potential Funding Mechanisms for Recommended Actions for Planning and Policy

Action Number	Recommended Action	Potential Funding Mechanism
19	<p>Coordinate with each solid waste planning unit within the Source Water Protection Area to hold an annual household hazardous waste cleanup event for those residents that a planning unit serves. Send brochures, include information on water bill, or post information on website with information on where and when household hazardous waste can be disposed of.</p>	<ol style="list-style-type: none"> 1. TBD
20	<p>Coordinate with Pittsylvania and Campbell County officials to request that Zone 1 source water protection areas for both intakes and groundwater sources are added to the County's online GIS website.</p>	<ol style="list-style-type: none"> 1. Self-implementing 2. VDH-ODW Implementation Assistance
21	<p>Develop relationships with upstream and downstream waterworks and put in place a strategy for notifying water treatment plant operators in the event that unusual discharges occur within the watershed to enhance spill response efforts.</p>	<ol style="list-style-type: none"> 1. Self-implementing 2. VDH-ODW Implementation Assistance

Potential Funding Mechanisms for Recommended Actions for Public Education

Action Number	Recommended Action	Potential Funding Mechanisms
1	<p>Coordinate with Toxic Release Inventory (TRI) and oil storage facilities within the SWPAs to distribute information on source water protection and provide contact information for the Town/City; request a copy of the facilities Storm Water Pollution Prevention Plan.</p>	<ul style="list-style-type: none"> • Self implementing • VDH-ODW Implementation Assistance
2	<p>Distribute brochures designed specifically for the waterworks that address the following concerns: (1) a general overview of the importance of source water protection; (2) the local nature of surface water and groundwater recharge – what you do matters; (3) concerns with local geology; and (4) a list of general dos and don'ts.</p>	<ul style="list-style-type: none"> • Self implementing • VDH-ODW Implementation Assistance • Wellhead Protection Implementation Grants
3	<p>Mail a Source Water Protection brochure to each customer and/or residence in the SWPA (Zone 1) as part of the annual consumer confidence report. Septic system informational brochures will be included in the mailing to those homes that may have a septic system.</p>	<ul style="list-style-type: none"> • Self implementing • VDH-ODW Implementation Assistance • Wellhead Protection Implementation Grants
4	<p>Distribute brochures or information on safe management of pesticides and fertilizers in your home (such as “Better Backyard” available from the Chesapeake Bay program at: http://www.chesapeakebay.net/content/publications/cbp_12259.pdf)</p>	<ul style="list-style-type: none"> • Self implementing • VDH-ODW Implementation Assistance • Wellhead Protection Implementation Grants
5	<p>Publish news article in local newspaper informing residents that the Town of Altavista has developed a Source Water Protection Plan.</p>	<ul style="list-style-type: none"> • Self implementing • VDH-ODW Implementation Assistance
6	<p>Provide information about source water protection on your waterworks website, including information about: Source water Protection Plan, Information on Green Lawn Care, septic system do's and don'ts and proper maintenance, native tree and shrub list, and conservation planning information</p>	<ul style="list-style-type: none"> • Self implementing • VDH-ODW Implementation Assistance
7	<p>Provide information about source water protection on your waterworks Annual Water Quality Report.</p>	<ul style="list-style-type: none"> • Self implementing • VDH-ODW Implementation Assistance

Potential Funding Mechanisms for Recommended Actions for Public Education

Action Number	Recommended Action	Potential Funding Mechanisms
8	Present source water protection Information to the Town Council and County Board of Supervisors, or other interested parties throughout the watershed.	<ul style="list-style-type: none"> • Self implementing • VDH-ODW Implementation Assistance
9	Encourage school districts to participate in source water protection activities and incorporate source water protection into their curriculum. Recruit college interns to help train young adults in the community in watershed management techniques and put on workshops in areas upstream of the intake to explain the importance of source water protection and show how everyone can help.	Wellhead Protection Implementation Grants
10	Install signs along roads in high visibility locations near the designated boundary of the SWPA that state “Entering Source Water Protection Area”. (Note that signs on road right-of-way will require approval from VDOT.)	Wellhead Protection Implementation Grants
11	Post signs at public access points at reservoirs or other public access points to waterways to indicate these areas are in a drinking water protection area and indicate where spills can be reported.	Non-point Source Management Implementation Grant Program (DEQ)

